



This is a digital copy of a book that was preserved for generations on library shelves before it was carefully scanned by Google as part of a project to make the world's books discoverable online.

It has survived long enough for the copyright to expire and the book to enter the public domain. A public domain book is one that was never subject to copyright or whose legal copyright term has expired. Whether a book is in the public domain may vary country to country. Public domain books are our gateways to the past, representing a wealth of history, culture and knowledge that's often difficult to discover.

Marks, notations and other marginalia present in the original volume will appear in this file - a reminder of this book's long journey from the publisher to a library and finally to you.

Usage guidelines

Google is proud to partner with libraries to digitize public domain materials and make them widely accessible. Public domain books belong to the public and we are merely their custodians. Nevertheless, this work is expensive, so in order to keep providing this resource, we have taken steps to prevent abuse by commercial parties, including placing technical restrictions on automated querying.

We also ask that you:


- + *Make non-commercial use of the files* We designed Google Book Search for use by individuals, and we request that you use these files for personal, non-commercial purposes.
- + *Refrain from automated querying* Do not send automated queries of any sort to Google's system: If you are conducting research on machine translation, optical character recognition or other areas where access to a large amount of text is helpful, please contact us. We encourage the use of public domain materials for these purposes and may be able to help.
- + *Maintain attribution* The Google "watermark" you see on each file is essential for informing people about this project and helping them find additional materials through Google Book Search. Please do not remove it.
- + *Keep it legal* Whatever your use, remember that you are responsible for ensuring that what you are doing is legal. Do not assume that just because we believe a book is in the public domain for users in the United States, that the work is also in the public domain for users in other countries. Whether a book is still in copyright varies from country to country, and we can't offer guidance on whether any specific use of any specific book is allowed. Please do not assume that a book's appearance in Google Book Search means it can be used in any manner anywhere in the world. Copyright infringement liability can be quite severe.

About Google Book Search

Google's mission is to organize the world's information and to make it universally accessible and useful. Google Book Search helps readers discover the world's books while helping authors and publishers reach new audiences. You can search through the full text of this book on the web at <http://books.google.com/>

B 822,017

LIST
OF
MERCHANT VESSELS
OF THE
UNITED STATES
—
1919



	Page.
.....	1
.....	65
.....	185
.....	349
.....	428
.....	445
.....	454
.....	465
.....	469
.....	481
.....	483
.....	508
.....	509
.....	524
.....	525
.....	526
.....	527
.....	529
.....	529
.....	530
.....	530
.....	530
.....	531
.....	531

DEPARTMENT OF COMMERCE
BUREAU OF NAVIGATION

FIFTY-FIRST ANNUAL LIST OF
MERCHANT VESSELS OF THE UNITED STATES

WITH OFFICIAL NUMBERS AND SIGNAL LETTERS

AND

LISTS OF VESSELS BELONGING TO THE UNITED STATES GOVERNMENT

WITH DISTINGUISHING SIGNALS

FOR THE YEAR ENDED JUNE 30

1919



PRICE, \$1.25 EACH

Sold only by the Superintendent of Documents, Government Printing Office,
Washington, D. C.

WASHINGTON
GOVERNMENT PRINTING OFFICE
1920

CONTENTS.

	Page.
Part I. Sailing vessels, alphabetically arranged.....	1
Part II. Steam vessels, alphabetically arranged.....	65
Part IIa. Motor vessels, alphabetically arranged.....	185
Part III. Unrigged vessels, alphabetically arranged.....	349
Index to compound names (Parts I, II, IIa, and III).....	428
Part IV. Loss of American merchant vessels and yachts.....	445
Seagoing merchant steam vessels of 500 gross tons and over, fitted for burning oil fuel.....	454
American merchant vessels of 500 gross tons and over equipped for carrying petroleum in bulk.....	465
Vessels of the United States measured under Panama and Suez Canal rules.....	469
Part V. Government vessels.....	481
United States Navy.....	483
United States Army—	
Quartermaster Corps.....	503
Engineer Corps.....	509
Ordnance Department.....	524
Treasury Department—	
Public Health Service.....	525
Coast Guard.....	526
Department of Commerce—	
Bureau of Lighthouses.....	527
Coast and Geodetic Survey.....	529
Bureau of Fisheries.....	529
Bureau of Navigation.....	530
Department of Labor—	
Bureau of Immigration.....	530
Interior Department—	
Reclamation Service.....	530
Vessels owned and employed by the Panama Canal or the Panama Railroad Co.....	531
Appendix: Seized German vessels, alphabetically arranged under their new names.....	536
List of Vessels of the Philippine Islands.....	539

LETTER OF TRANSMITTAL.

DEPARTMENT OF COMMERCE,
BUREAU OF NAVIGATION,
Washington, D. C., October 17, 1919.

SIR: In compliance with the provisions of the act of Congress approved July 5, 1884, establishing the Bureau of Navigation, and directing the Commissioner of Navigation to "annually prepare and publish a list of vessels of the United States belonging to the commercial marine, specifying the official number, signal letters, name, rig, tonnage, home port, and place and date of building of every vessel, distinguishing in such list sailing vessels from such as may be propelled by steam, gas, or other motive power," the fifty-first annual list of such vessels is herewith submitted, it being the thirty-sixth annual list prepared by the Bureau of Navigation, and bringing the record of the merchant vessels of the United States down to June 30, 1919.

This volume contains the names of vessels, classed as follows:

- Sailing vessels. (Part I.)
- Steam vessels. (Part II.)
- Motor vessels. (Part IIa.)
- Unrigged vessels. (Part III.)
- Index to compound names. (Parts I, II, IIa, and III.)
- Loss of American vessels. (Part IV.)

Government vessels: Vessels belonging to the Navy; the Quartermaster Corps, the Engineer Corps, and the Ordnance Department, United States Army; the Coast Guard; the Public Health Service; the Bureau of Lighthouses; the Coast and Geodetic Survey; the Bureau of Fisheries; the Bureau of Navigation; the Bureau of Immigration; the Reclamation Service; and the Panama Canal. (Part V.)

The information relating to merchant vessels is arranged as follows:

- | | |
|---|---|
| 1. Official number of the vessel. | 7. Service, of steam and motor vessels. |
| 2. Signal letters. | 8. Crew, excluding master. |
| 3. Rig. | 9. Indicated horsepower. |
| 4. Name. | 10. Year of building. |
| 5. Tonnage (<i>gross and net</i>). | 11. Place of building. |
| 6. Register dimensions (<i>length, breadth, and depth</i>). | 12. Home port (<i>where permanent document issues</i>). |

Signal letters are assigned to seagoing vessels of the United States, and, upon application made through a collector of customs, they will be granted to yachts, and, in particular cases, to other vessels, if necessary. Such letters are requisite in order to afford the means of recognition by signals at sea.

A supplement to this volume, being Part VI, has been prepared, designed especially for the use of signal stations and of masters of seagoing vessels classed as follows and having distinguishing signal letters:

Seagoing vessels of the United States; yachts; vessels belonging to the Navy; the Quartermaster Corps and Engineer Corps, United States Army; the Coast Guard; the Bureau of Lighthouses; the Coast and Geodetic Survey; and the Bureau of Fisheries.

Respectfully,

EUGENE TYLER CHAMBERLAIN,
Commissioner.

To Hon. WILLIAM C. REDFIELD,
Secretary of Commerce.

(v)

ORIGINAL PLAN FOLLOWED IN AWARDING OFFICIAL NUMBERS.

Rigged Vessels.			Unrigged Vessels.		
Letter.	Original numbers.	New numbers.	Letter.	Original numbers.	New numbers.
A.....	1- 1999	105000-109999	A.....	29000-30000
B.....	2000- 3999	160000-169999	B.....	31000-32000
C.....	4000- 5999	125000-129999	C.....	33000-34000
D.....	6000- 6999	157000-159999	D.....	35000-35999
E.....	7000- 8999	135000-139999	E.....	36000-36999
F.....	9000- 9999	120000-124999	F.....	37000-38000
G.....	16000-10999	85000- 89999	G.....	39000-41999
H.....	11000-11999	95000- 99999	H.....	42000-43999
I.....	12000-12499	100000-104999	I.....	44000-44999
J.....	12500-13999	75000- 79999	J.....	45000-45999
K.....	14000-14499	161000-161499	K.....	47000-47999
L.....	14500-15999	140000-144999	L.....	48000-49999
M.....	16000-17999	00000- 94999	M.....	50000-51999
N.....	18000-18799	130000-134999	N.....	52000-52999	67000
O.....	18800-19499	155000-159999	O.....	53000-53999
P.....	19500-20499	150000-154999	P.....	54000-54999
Q.....	20500-20999	Q.....	55000-55999
R.....	21000-21999	110000-114999	R.....	56000-56999
S.....	22000-23999	115000-119999	S.....	57000-58999
T.....	24000-24999	145000-149999	T.....	59000-59999
U.....	25000-25499	U.....	60000-60999
V.....	25500-25999	161500-161999	V.....	61000-61999
W.....	26000-26999	80000- 84999	W.....	62000-64499
X.....	27000-27499	X.....	64500-64999
Y.....	27500-27999	Y.....	65000-65999
Z.....	28000-28999	Z.....	66000-66999

PLAN ADOPTED JULY 1, 1903.

Rigged Vessels.		Unrigged Vessels.	
Letter.	New number.	Letter.	New number.
A to Z.....	200000	A to Z.....	162000

STATUTORY LENGTH, BREADTH, DEPTH, AND HEIGHT OF VESSELS.

REVISED STATUTES, SECTION 4150.

The registry of every vessel shall express her length and breadth, together with her depth and the height under the third or spar deck, which shall be ascertained in the following manner: The tonnage deck, in vessels having three or more decks to the hull, shall be the second deck from below; in all other cases the upper deck of the hull is to be the tonnage deck. The length from the fore part of the outer planking on the side of the stem to the after part of the main stern-post of screw steamers and to the after part of the rudder-post of all other vessels measured on the top of the tonnage deck shall be accounted the vessel's length. The breadth of the broadest part on the outside of the vessel shall be accounted the vessel's breadth of beam. A measure from the underside of the tonnage-deck plank, amidships, to the ceiling of the hold (average thickness), shall be accounted the depth of hold. If the vessel has a third deck, then the height from the top of the tonnage-deck plank to the under side of the upper-deck plank shall be accounted as the height under the spar deck. All measurements to be taken in feet and fractions of feet; and all fractions of feet shall be expressed in decimals.

(viii)

PART I.

ALPHABETICAL LIST

OF

MERCHANT SAILING VESSELS OF THE UNITED STATES.

1919.

(1)

ALPHABETICAL LIST OF MERCHANT SAILING VESSELS OF THE UNITED STATES.

[Steel vessels in SMALL CAPITALS, iron vessels in *italics*.]

ABBREVIATIONS:

Bk. = bark
Bkn. = barkentine
Bg. = brig
Bgn. = brigantine

Cat. = catboat
Ctn. = catamaran
Ctr. = cutter
Lgr. = lugger

Sch. = schooner
*Sch. = schooner-barge
Shp. = ship
Slp. = sloop

*Slp. = sloop-barge
Ywl. = yawl
Y. = yacht
T. = tanker.

○ = equipped with wireless apparatus.

"Rebuilt," followed by year, indicates that year of building is unknown.

Official No.	Signal letters.	Rtg.	Name of vessel.	Gross tonnage.	Net tonnage.	Length.			Depth.	Crew.	When built.	Where built.	Home port (where permanent document issues).
						Feet.	Feet.	Feet.					
A.													
105929		Sch.	A. Booth.....	71	56	82.2	23.4	5.9	3	1890	Talbot County, Md.	Baltimore, Md.	
106779		Sch.	A. Francis.....	5	5	42.2	10.0	2.9	1	1890	Atlantic, N. C.	Beaufort, N. C.	
107481		Sip.	A. Phillips.....	7	7	37.5	14.4	2.6	3	1899	Fishing Creek, Md.	Annapolis, Md.	
107402		Sip.	A. Wesley.....	5	5	36.0	13.0	3.0	2	1896	Fairmount, Md.	Do.	
163811		Sip.	A. B. Clark.....	33	25	52.6	17.3	3.9	2	1893	Woolwich, Me.	Boothbay, Me.	
145273		Sch.	A. B. King.....	594	564	177.0	32.0	12.5	6	1881	Marine City, Mich.	Buffalo, N. Y.	
214775		Sch.	A. B. Newcomb.....	34	18	61.8	20.5	5.2	3	1917	Greenwich Piers, N. J.	Philadelphia, Pa.	
107251		Sip.	A. C. Marshall.....	5	5	39.0	13.7	2.8	4	1896	James, Md.	Baltimore, Md.	
106708		*Sch.	A. C. Tuxbury.....	679	645	181.0	35.0	13.0	6	1890	West Bay City, Mich.	Chicago, Ill.	
106657		Sip.	A. E. Andrews.....	10	5	41.7	14.8	3.2	3	1899	Cambridge, Md.	Philadelphia, Pa.	
107702	KRGP	Sch.	A. F. Coats.....	617	541	172.3	37.9	13.5	8	1901	Hoquiam, Wash.	San Francisco, Cal.	
640	HBRL	Sch.	A. F. Kindberg.....	226	196	112.3	29.2	10.2	4	1865	East Haven, Conn.	Portland, Me.	
555	HBPG	Sch.	A. G. Pease.....	74	71	81.0	25.7	6.4	2	1854	Middletown, Conn.	Providence, R. I.	
215737	LJDV	*Sch.	A. H. Olwine.....	1,077	1,051	204.4	39.8	15.6	4	1917	Westlake, La.	Wilmington, Del.	
105403		Sch.	A. H. Schulz.....	74	58	77.4	23.5	7.4	4	1872	Baltimore, Md.	Baltimore, Md.	
106217		Sch.	A. J. Lawson.....	24	17	57.0	17.6	5.2	2	1883	Pocomoke City, Md.	Annapolis, Md.	
105572		Sch.	A. J. Tubman.....	34	24	56.8	19.3	5.9	3	1875	Somerset County, Md.	Crisfield, Md.	
1932	JHWM	Sch.	A. K. Woodward.....	99	94	87.0	24.5	7.4	5	1869	Ellsworth, Me.	Boston, Mass.	
106465		Sip.	A. L. Beard.....	6	5	25.9	12.2	3.4	1	1883	Greenpoint, N. Y.	Bridgeport, Conn.	
107579	KPWS	Sch.	A. M. Nicholson.....	136	100	105.0	24.6	10.4	25	1900	Essex, Mass.	New Bedford, Mass.	
107134		Sip.	A. M. Townsend.....	7	7	40.7	13.5	3.2	2	1894	Fairmount, Md.	Crisfield, Md.	
106414		Sch.	A. P. Parkhurst.....	12	12	40.5	13.0	4.5	1	1886	Gloucester, Mass.	Southwest Harbor, Me.	
107313	KSWT	Sch.	A. S. Caswell.....	72	46	80.8	22.2	8.4	5	1897	Essex, Mass.	New Bedford, Mass.	
107635		*Sch.	A. W. Thompson.....	2,279	2,125	300.0	41.6	21.0	10	1901	West Bay City, Mich.	New York, N. Y.	
105891		Sch.	A. W. Wright.....	530	507	169.7	33.3	10.8	6	1880	East Saginaw, Mich.	Port Huron, Mich.	
217664	LQDS	Sch.	A. Ernest Mills.....	946	841	190.3	37.4	19.0	8	1919	Stockton Springs, Me.	Boston, Mass.	
203628		Sch.	A. von Nyvenheim.....	42	40	85.0	23.8	6.0	2	1906	Champ, Md.	Norfolk, Va.	
86485		*Sch.	Abbie.....	265	265	141.3	25.6	13.5	1	1899	New Brunswick, N. J.	Perth Amboy, N. J.	
106090	JVWF	Sch.	Abbie C. Stubbs.....	345	295	130.0	32.2	12.0	7	1882	New Haven, Conn.	New York, N. Y.	
106218	KBSW	Sch.	Abbie S. Walker.....	190	154	103.7	28.7	8.5	4	1883	Jonesboro, Me.	Vinal Haven, Me.	
106843		Sip.	Abby Jane.....	6	6	29.0	12.6	3.0	1	1876	Yonkers, N. Y.	Bridgeport, Conn.	
106318	JNPV	Sch.	Abel W. Parker.....	202	148	116.1	32.2	7.9	4	1873	Boothbay, Me.	Wilmington, Del.	
106117	JWNF	Sip.	Abner Coburn.....	1,972	1,878	225.0	43.2	18.5	19	1882	Bath, Me.	San Francisco, Cal.	
106253		Sch.	Acacia.....	31	29	58.6	15.2	6.6	9	1884	Essex, Mass.	Tampa, Fla.	
201152		Sch.	Acadian.....	18	10	52.3	18.5	3.8	4	1904	Biloxi, Miss.	Gulfport, Miss.	
106235	JMBP	*Sch.	Acapulco.....	2,436	2,209	290.0	40.0	27.9	6	1873	Wilmington, Del.	San Francisco Cal.	
216349		Sch.	Achilles.....	33	28	57.6	19.7	3.6	1	1918	Orange, Tex.	Gulfport, Miss.	
107144		Sip.	Acme.....	6	5	25.4	10.2	5.8	1	1895	Vinalhaven, Me.	Boston, Mass.	
211094	LCVB	Sip. y.	Acushia.....	33	25	57.0	14.5	9.2	5	1913	Bristol, R. I.	New York, N. Y.	
107715		Sip.	Ada.....	8	6	41.0	13.5	3.5	1	1901	Exmore, Va.	Norfolk, Va.	
107701		Sip.	Ada Boxman.....	6	6	38.5	13.5	3.0	2	1901	Orle, Md.	Annapolis, Md.	
106618		Sch.	Ada Foster.....	7	7	44.0	11.9	3.3	1	1891	Smyrna, N. C.	Beaufort, N. C.	
213701		Sip.	Ada Mae.....	9	9	32.6	12.2	3.0	2	1915	Rose Bay, N. C.	Washington, N. C.	

¹ Formerly schooner-barge George Hughes.

MERCHANT SAILING VESSELS OF THE UNITED STATES—Continued.

Official No.	Signal letters.	Rig.	Name of vessel.	Gross tonnage.	Net tonnage.	Length.		Depth.	Crew.	When built.	Where built.	Home port (where permanent document issues).
						Feet.	Feet.					
107323		Slp.	Ada May	8	8	42.0	14.0	3.2	4	1907	Pocomoke City, Md.	Crisfield, Md.
106655		Sch.	Ada J. Campbell	139	132	91.3	26.5	8.1	3	1899	Westerly, R. I.	Reedville, Va.
204202		Slp.	Ada M. McNeill	9	8	36.2	14.6	3.5	2	1907	New Haven, Conn.	New Haven, Conn.
107424		Sch.	Adam Weber	64	64	73.9	24.2	5.8	2	1898	Tottenville, N. Y.	Perth Amboy, N. J.
735		Slp.	Adams	46	46	51.4	23.0	6.3	1	1854	Port Richmond, N. Y.	New York, N. Y.
107000		Slp.	Addie B.	26	25	52.6	17.3	3.9	1	1893	Woolwich, Me.	Boothbay, Me.
107391		Slp.	Addie Branford	7	7	42.1	14.2	3.4	2	1898	Inverness, Md.	Reedville, Va.
105853		Sch.	Addie Eads	31	20	56.8	22.2	4.2	4	1879	St. Tammany Parish, La.	Gulport, Miss.
106786		Slp.	Addie G.	6	5	29.5	13.2	3.3	1	1890	Patchogue, N. Y.	Patchogue, N. Y.
107699		Sch.	Addie Handy	6	6	45.1	12.7	3.4	2	1901	East Creek, Md.	Alexandria, Va.
107840		Sch.	Addie Mills	33	25	67.5	18.8	5.0	3	1903	Cambridge, Md.	Baltimore, Md.
105356		Slp.	Addie R.	11	10	34.0	13.5	3.3	1	1873	Sayville, N. Y.	Bridgeport, Conn.
107249		Sch.	Addie A. Todd	6	5	40.5	12.3	2.7	4	1896	Bishops Head, Md.	Crisfield, Md.
107626		Sch.	Addie B. Robbins	30	18	58.0	19.3	5.7	6	1901	Greenwich, N. J.	Philadelphia, Pa.
106750	KHFO	Sch.	Addie P. McFadden	251	199	125.2	30.1	8.1	5	1890	Bath, Me.	Bath, Me.
201527	KTMB	Sch.	Addison E. Bullard	1,485	1,223	218.6	42.7	19.9	11	1904	Rockport, Me.	Mobile, Ala.
107498		Slp.	Addranet	8	8	40.0	12.8	3.0	3	1899	Rockport, Me.	Crisfield, Md.
1966		Slp.	Adelaide	9	9	32.0	12.0	3.0	6	1870	Yorktown, Va.	Do.
107718	KRJF	Sch.	Adelaide Barbour	1,336	1,171	184.4	40.6	18.4	9	1901	Newburyport, Mass.	New York, N. Y.
201020		Sch.	Adele Hobson	71	60	68.0	26.0	5.0	2	1904	San Francisco, Cal.	San Francisco, Cal.
107320		Sch.	Adele K. Bouley	54	54	71.9	23.5	5.2	4	1897	Taylor's Island, Md.	Annapolis, Md.
105497		Sch.	Adella Chase (whaling)	84	80	79.7	22.5	8.5	14	1875	Bath, Me.	New Bedford, Mass.
1320		Sch.	Adeline Adams	27	25	47.8	17.1	6.6	6	1852	East Lyme, Conn.	Boston, Mass.
205775		Slp.	Adell Phoebus	9	8	48.0	17.1	3.0	4	1908	Oriole, Md.	Crisfield, Md.
141803		Ywl. y.	Adeltha	6	6	43.6	12.7	3.8	1	1902	Boston, Mass.	New York, N. Y.
107704		Slp.	Adith	6	6	37.3	13.6	2.7	4	1901	Crapo, Md.	Crisfield, Md.
106359		Sch.	Admiral	41	28	60.8	20.6	6.6	6	1885	Baltimore, Md.	Philadelphia, Pa.
107609		Sch.	Admiral	29	29	61.0	19.2	4.6	1	1899	Beaufort, N. C.	Beaufort, N. C.
107389		Slp.	Admiral Dewey	8	8	41.2	14.3	3.5	2	1898	Crisfield, Md.	Annapolis, Md.
106892		Sch.	Adous	25	18	50.0	19.8	4.5	2	1891	Fowl River, Ala.	Gulport, Miss.
106676		Sch.	Adriatic	915	869	202.0	34.7	16.6	2	1889	West Bay City, Mich.	Milwaukee, Wis.
107820		Sch.	Adrienne G. D.	40	27	65.7	20.6	4.9	5	1903	Madisonville, La.	New Orleans, La.
206799		Sch.	Aegina	18	13	47.0	15.9	5.9	7	1909	Tarpon Springs, Fla.	Tampa, Fla.
209770		Sch.	Aegina	40	30	57.0	22.5	8.0	4	1912	do.	Do.
106768		Slp.	Aeneid	11	11	38.0	14.0	3.6	1	1890	New Orleans, La.	Port Lavaca, Tex.
105822		Sch.	Aetna	44	35	72.0	16.4	4.0	3	1878	San Francisco, Cal.	San Francisco, Cal.
106413		Sch.	Agnes	44	42	62.4	22.8	8.9	1	1886	do.	Do.
106965		Sch.	Agnes	19	9	50.5	13.7	3.4	3	1892	Fairmount, Md.	Crisfield, Md.
107407		Slp.	Agnes	10	10	45.5	14.4	3.6	6	1898	Tilghman Island, Md.	Baltimore, Md.
105716		Sch.	Agnes Belle	29	28	58.4	18.3	6.6	6	1877	Millbridge, Me.	Tampa, Fla.
105089		Sch.	Agnes Mabel	29	27	54.7	18.7	4.7	2	1871	Eden, Me.	Bangor, Me.
107074	KLVD	Sch.	Agnes E. Quillin	197	187	126.5	23.9	7.8	4	1894	Bethel, Del.	Baltimore, Md.
212959		Slp.	Aguila Del Mar	7	7	30.0	13.8	4.8	1	1914	Naguabo, P. R.	San Juan, P. R.
214487		Sch.	Agulliat	16	16	42.0	14.8	4.1	4	1916	Hastings, Alaska	Nome, Alaska
105805		Sch.	Agu Naut	16	15	44.4	17.4	4.0	3	1878	Crisfield, Md.	Crisfield, Md.
211206	LCWG	Sch. y.	Ahmakola	16	16	51.3	11.2	6.5	4	1913	New York, N. Y.	Philadelphia, Pa.
106922		Slp.	Ajax	90	86	77.5	25.7	5.5	2	1892	Kennebunk, Me.	Portland, Me.
201431		Slp.	Alabama	6	6	39.0	13.7	3.0	2	1904	Hunting Creek, Va.	Crisfield, Md.
202761		Sch.	Alabama	27	17	50.2	19.2	4.1	5	1906	Dellisle, Miss.	New Orleans, La.
209459	LCGK	Sch.	Alabama	120	120	94.4	24.7	12.0	6	1911	Essex, Mass.	Mobile, Ala.
1561	JFBV	Sch.	Alaska	173	164	102.0	26.1	9.1	4	1867	East Machias, Me.	Machias, Me.
30009		Sch.	Albany	659	634	174.9	34.9	14.0	4	1889	Noank, Conn.	New York, N. Y.
107497		Slp.	Albatross	10	10	40.0	15.8	2.7	4	1899	Cambridge, Md.	Baltimore, Md.
106747	KHFM	Slp.	Albert Baldwin	123	117	86.0	27.2	7.3	6	1890	Essex, Mass.	Gloucester, Mass.
107226	KMRT	Sch.	Albert Meyer	459	398	156.0	36.0	11.9	9	1896	Fairhaven, Cal.	Mobile, Ala.
107314		Slp.	Albert Parks	6	6	40.0	13.7	3.0	4	1897	Wingate, Md.	Crisfield, Md.
212549	LDNW	Sch.	Albert H. Willis	567	487	157.7	34.1	14.2	7	1914	Phippsburg, Me.	Boston, Mass.
215632	LHWF	Sch.	Albert F. Paul	735	661	174.5	37.0	14.4	7	1917	Milford, Del.	Baltimore, Md.
1722		Sch.	Albert G. Lawson	94	94	86.0	26.5	6.1	3	1868	Newburgh, N. Y.	New York, N. Y.
106713		Sch.	Albert G. Mulford	15	9	44.7	16.0	4.4	5	1890	Bridgeton, N. J.	Philadelphia, Pa.
106310		Sch.	Albert W. Cook	10	9	43.1	14.6	3.1	5	1884	Cambridge, Md.	Baltimore, Md.
204036	KWBQ	Sch.	Albert W. Robinson	498	423	163.0	34.7	12.0	7	1907	Sharptown, Md.	Philadelphia, Pa.
106113		Sch.	Alberta	77	73	78.2	25.3	6.3	4	1882	Baltimore, Md.	Cape Charles, Va.
106289		Sch.	Albertine	50	48	63.5	23.8	5.5	2	1884	San Francisco, Cal.	San Francisco, Cal.
107447		Sch.	Alcina	81	53	83.6	23.0	9.4	11	1899	Essex, Mass.	Pensacola, Fla.
107500		Slp.	Aldeen	5	5	35.0	12.0	3.4	2	1899	Crisfield, Md.	Crisfield, Md.
106877		Sch.	Alena	21	15	50.7	16.8	3.5	3	1891	Biloxi, Miss.	Gulport, Miss.
106846		Sch.	Alert	18	18	49.6	12.9	4.2	2	1879	South Haven, Mich.	Marquette, Mich.
106039		Sch.	Alert	66	63	77.1	21.3	6.1	3	1881	Bethel, Del.	Wilmington, Del.
107794	KSBJ	Sch.	Alert	623	548	174.5	37.9	13.9	9	1902	Hoquiam, Wash.	San Francisco, Cal.
107428		Slp.	Aleta	7	5	39.5	13.0	3.3	4	1898	Pocomoke City, Md.	Crisfield, Md.
107046		Sch.	Alexander Bond	32	30	65.5	19.0	5.4	3	1893	St. Michaels, Md.	Newport News, Va.
107237		Sch.	ALEXANDER HOLLEY	2,721	2,553	361.5	46.0	22.0	8	1896	Superior, Wis.	Duluth, Minn.
217389	LPGQ	Sch.	Alexander H. Erickson	970	890	197.0	39.3	15.4	10	1918	Seaford, Del.	New York, N. Y.
106912		Sch.	Alexander	10	9	51.0	14.6	4.3	2	1880	Solomons Island, Md.	Crisfield, Md.

1 Formerly sloop-yacht Lida Louise.

MERCHANT SAILING VESSELS OF THE UNITED STATES—Continued.

Official No.	Signal letters.	Rig.	Name of vessel.	Gross tonnage.	Net tonnage.	Length.	Breadth.	Depth.	Crew.	When built.	Where built.	Home port (where permanent document issued).
217266		Sch.	Alfred	21	12	55.0	19.0	3.6	4	1918	Pascagoula, Miss.	Gulfport, Miss.
107242		*Sch.	ALFRED KRUPP	3,259	3,124	352.0	44.2	22.3	8	1896	Chicago, Ill.	Duluth, Minn.
202518		Sip.	Alfred J. Lewis	7	5	41.5	12.5	2.5	2	1905	Hopkins, Va.	Annapolis, Md.
106740	KHDL	Sip. y.	Alga	22	21	48.5	14.1	8.6	3	1888	Boston, Mass.	Portland, Me.
107815		Sip.	Alger	8	6	37.8	12.8	3.0	2	1902	Davis, N. C.	Washington, N. C.
106015		Sch.	Algeria	10	9	36.6	12.8	3.3	1	1881	Smyrna, N. C.	Elizabeth City, N. C.
203772		Sip.	Algic	9	7	42.5	14.5	3.2	2	1906	Cheesconnesset, Va.	Reedville, Va.
202642		Sch.	Algoma	44	18	75.0	19.4	8.2	7	1905	Milton, Fla.	Pensacola, Fla.
215464		Ywl. y.	Algonkin	19	19	45.0	13.5	5.5	2	1913	West De Pere, Wis.	Milwaukee, Wis.
202421		Sch.	Algonquin	17	9	50.3	18.8	3.6	5	1905	Biloxi, Miss.	New Orleans, La.
520		Sch.	Alice	14	14	38.8	15.2	4.4	4	1866	Key West, Fla.	Key West, Fla.
106398	JPSW	Sch.	Alice	233	220	115.0	31.3	10.4	7	1874	Beans Point, Wash.	Seattle, Wash.
105607		Sch.	Alice	5	5	31.2	10.6	3.9	3	1876	Kennebunk, Me.	Portsmouth, N. H.
105999		Sch.	Alice	307	261	137.3	30.3	9.8	6	1881	Manitowoc, Wis.	Port Arthur, Tex.
106760	KHGW	*Sch.	Alice	639	615	169.4	33.8	15.3	8	1890	Boston, Mass.	Boston, Mass.
107800		Sip.	Alice	5	5	47.0	15.6	3.5	4	1902	Belhaven, N. C.	Elizabeth City, N. C.
207414	LBMH	Sip. y.	Alice	17	14	47.0	12.0	7.0	3	1910	Boston, Mass.	Bridgeport, Conn.
211332	LDBP	Sch.	Alice	16	16	51.3	11.2	6.5	2	1913	New York, N. Y.	Boston, Mass.
209262		Sip.	Alice	8	7	38.0	13.6	3.3	3	1906	Hunting Creek, Va.	Crisfield, Md.
106959		Sip.	Alice Booth	9	9	45.7	11.8	3.6	2	1892	Chisemans Creek, Va.	Richmond, Va.
106124		Sch.	Alice Bramble	10	9	40.0	13.0	3.6	4	1882	Easton, Md.	Baltimore, Md.
105185		Sch.	Alice Cory	45	34	61.5	22.0	5.8	3	1872	Baltimore, Md.	Honolulu, Hawaii.
106890	KLBS	Sch.	Alice Cooks	782	722	185.6	39.0	15.4	11	1891	Port Blakely, Wash.	Baltimore, Md.
106258		Sch.	Alice Hodges	69	66	74.0	23.2	6.5	3	1873	Baltimore, Md.	Baltimore, Md.
106222		Sch.	Alice Horner	18	17	44.8	17.7	4.6	2	1883	Sharptown, Md.	Newport News, Va.
106663		Sch.	Alice Langrall	10	9	53.4	14.6	3.0	5	1889	Madison, Md.	Baltimore, Md.
106652		Sip.	Alice M.	10	10	36.0	12.8	3.4	2	1876	Blue Point, N. Y.	Perth Amboy, N. J.
1383		Sch.	Alice McGuigin	32	21	60.6	21.8	4.2	4	1859	Pearl River, Miss.	Gulfport, Miss.
107056		Sch.	Alice Moore	28	27	64.5	17.5	5.3	6	1893	Baltimore, Md.	Baltimore, Md.
105471		*Sch.	Alice B. Norris	602	589	194.0	32.4	13.2	6	1872	Milwaukee, Wis.	Chicago, Ill.
107799		Sip.	Alice M. Bradley	9	5	47.0	15.6	3.5	4	1902	Belhaven, N. C.	Elizabeth City, N. C.
107211	KMPL	Sch.	Alice M. Colburn	1,603	1,434	225.1	43.3	20.4	10	1896	Bath, Me.	New York, N. Y.
202520		Sch.	Alice S. Wentworth	6	6	39.4	13.9	3.3	4	1897	Wells, Me.	Portland, Me.
107779		Sip.	Alice V. Tawes	6	6	20.4	13.9	3.3	4	1897	Crisfield, Md.	Reedville, Va.
201655	KTPC	Sch.	Alice May Davenport	1,144	952	194.6	39.4	18.3	9	1905	Bath, Me.	New York, N. Y.
105345		Sch.	Alice and Anna	49	33	69.5	22.5	5.5	3	1874	Milford Haven, Va.	Baltimore, Md.
107476		Sch.	Alice and Mary	20	13	46.0	16.0	4.5	4	1896	Leesburg, N. J.	Philadelphia, Pa.
106379		Sch.	Alida Hearn	28	26	56.4	18.7	5.2	1	1885	Pocomoke City, Md.	Patchogue, N. Y.
106628		Sip.	Alida Wood	6	5	20.2	13.3	3.2	1	1889	Patchogue, N. Y.	Bridgeport, Conn.
106307	KCRL	Sch.	Allanwilde	477	363	153.9	34.0	12.2	6	1884	Verona, Me.	New York, N. Y.
201422	KTLG	*Sch.	ALLEGHENY (T)	366	371	170.5	27.0	9.5	6	1904	Newburgh, N. Y.	Port Arthur, Tex.
1930		Sch.	Allen Gurney	109	161	92.0	27.0	8.5	3	1867	Rondout, N. Y.	Calais, Me.
106461		Sip.	Allesia B. Fisher	8	5	33.0	14.0	4.0	2	1887	Marcus Hook, Pa.	Wilmington, Del.
105253		Sip.	Alletta L. Hamilton	97	92	84.4	25.5	6.0	3	1873	Yarmouth, Me.	Boston, Mass.
106783		Sip.	Allie C.	20	19	50.0	14.0	4.2	1	1890	Clayton, N. Y.	Cape Vincent, N. Y.
106450		Sch.	Allie I. Algar	79	75	76.0	25.0	8.5	5	1886	Seattle, Wash.	Seattle, Wash.
107270		Sip.	Allons	6	5	26.5	10.2	4.9	1	1897	Bremen, Me.	Plymouth, Mass.
106463		Sip.	Ally Ray	6	6	31.0	12.3	3.3	1	1887	Patchogue, N. Y.	Bridgeport, Conn.
107380		Sip.	Alma	6	6	38.3	14.3	2.8	3	1898	Fishing Creek, Md.	Reedville, Va.
107672		Sch.	Alma Stubbs	36	36	69.7	20.9	6.3	3	1901	Sharptown, Md.	Do.
107510		Sch.	Alma White	18	10	52.6	16.5	3.8	2	1899	Mount Pleasant, N. C.	Washington, N. C.
1265		Sch.	Almedia	21	12	47.8	17.7	4.8	5	1853	Islip, N. Y.	Philadelphia, Pa.
106265		Sch.	Almira Cox	18	10	46.0	16.8	4.8	4	1884	Leesburg, N. J.	Do.
201706		Sip.	Almirante	6	6	23.0	8.6	4.1	2	1904	Naguabo, P. R.	San Juan, P. R.
107057	KRFH	Sch.	Alpena	970	833	206.0	40.7	16.5	7	1901	Port Blakely, Wash.	Mobile, Ala.
107126		*Sch.	Alphonse	25	15	54.0	21.2	3.9	3	1894	Moreau, Miss.	Gulfport, Miss.
212438		Sip.	Alta	11	11	32.4	15.6	4.0	1	1914	Oakland, Cal.	Los Angeles, Cal.
213305	LFKH	Bkn.	*ALTA	1,361	1,262	236.0	44.2	18.1	18	1900	Port Glasgow, Scotland	San Francisco, Cal.
107214	KVPB	Sch.	Aitair	66	56	72.0	21.2	8.0	4	1896	Port Townsend, Wash.	Do.
211560	LDFM	*Sch.	Aitamaha	944	922	181.4	40.0	15.4	3	1913	Wilmington, Del.	New York, N. Y.
106715	KHBN	Sch.	Aitana M. Jagger	132	125	102.4	22.0	7.8	3	1890	do	Providence, R. I.
202579		Sch.	Althea	26	19	55.0	19.9	4.0	5	1905	Handsboro, Miss.	Gulfport, Miss.
107680	KQBJ	Sch.	Alumna	666	644	189.1	40.0	15.6	9	1901	Northbend, Oreg.	San Francisco, Cal.
107680	KQPB	Sch.	Alvina	772	687	186.4	39.7	14.3	9	1901	Fairhaven, Cal.	Do.
106920		Sch.	Alwilda C. Eaton	65	65	72.0	23.6	6.2	4	1878	Cambridge, Md.	Baltimore, Md.
106921		Sch.	Amanda B. Lore	21	13	46.0	17.3	4.6	5	1876	Port Norris, N. J.	Philadelphia, Pa.
107310		Sch.	Amanda W. Fillmore	9	9	52.4	14.8	3.2	2	1897	Orlolo, Md.	Crisfield, Md.
686		Sip.	Amazon	48	46	55.0	23.5	6.1	1	1854	Greenpoint, N. Y.	New York, N. Y.
107726	KRND	Bkn.	Amazon	1,167	1,105	209.0	42.5	19.0	14	1902	Benicia, Cal.	Mobile, Ala.
106657	KJTS	Sch.	Ambrose Snow	80	76	82.5	21.5	9.8	2	1888	Brooklyn, N. Y.	New Bedford, Mass.
106685		Sch.	Amelia	24	23	46.0	20.0	4.1	1	1877	Vallejo, Cal.	San Francisco, Cal.
107180		Sch.	Amelia	11	11	46.4	13.4	3.1	5	1895	Havre de Grace, Md.	Wilmington, Del.
23049		Sch.	*Amelia D. Riffin	24	13	51.6	17.6	5.3	6	1867	Greenport, N. Y.	Philadelphia, Pa.
1764		Sch.	Amelia F. Cobb	85	81	73.4	22.6	8.0	4	1868	Essex, Mass.	Philadelphia, Pa.
106571		Sch.	America	78	65	81.0	24.0	9.7	4	1888	Benicia, Cal.	San Francisco, Cal.
107280		Sch.	America	97	97	91.2	23.0	11.2	12	1897	Gloucester, Mass.	New Bedford, Mass.

* Formerly schooner-yacht Lehua.

* Formerly British bark Alta.

* Formerly sloop Starlight.

MERCHANT SAILING VESSELS OF THE UNITED STATES—Continued.

Official No.	Signal letters.	Rig.	Name of vessel.	Gross tonnage.	Net tonnage.	Length.	Breadth.	Depth.	Crew.	When built.	Where built.	Home port (where permanent document issues).
						Feet.	Feet.	Feet.				
106656		Sch.	America C.	20	19	52.8	16.9	3.8	3	1889	Bonfouca, La.	New Orleans, La.
107453	KNJV	*Sch.	AMERICAN (T)	836	753	215.3	34.4	15.8	9	1898	New York, N. Y.	Baltimore, Md.
105444		Sch.	American Eagle	15	14	43.8	15.2	4.0	2	1874	Accomac County, Va.	Norfolk, Va.
106288		Sch.	American Eagle	9	8	41.4	13.6	3.1	3	1884	Jordan River, Miss.	Morgan City, La.
107456	KPCG	Sch.	American Eagle	148	141	92.4	30.5	7.5	4	1899	Northport, N. Y.	New Haven, Conn.
107581		Sch.	American Girl	17	13	45.0	16.9	3.8	5	1900	Biloxi, Miss.	Gulftport, Miss.
107734		Sch.	Amerigo	29	25	51.0	19.2	4.3	2	1902	Islip, N. Y.	Cape Charles, Va.
206281		Sip.	Amistad	6	6	30.0	11.7	4.2	3	1908	Boqueron, P. R.	San Juan, P. R.
214182		Sch. y.	Amorilla	41	35	68.0	16.5	9.3	6	1916	Boston, Mass.	Albany, N. Y.
1401		Sch.	Amos Briggs	93	88	86.0	28.5	6.0	3	1868	Cornwall, N. Y.	Newark, N. J.
161910	KRNG	Bkn	*Amos Pegg	665	621	157.2	30.5	17.6	7	1877	Elketh, Germany	New York, N. Y.
209286		Sip.	Amparito	6	6	33.4	10.7	4.6	3	1911	Catano, P. R.	San Juan, P. R.
207206		Sip.	Amparo	6	6	32.5	12.2	3.9	3	1910	Boqueron, P. R.	Do.
202252		*Sch.	AMPERE	698	628	156.0	34.5	16.0	3	1905	Newburgh, N. Y.	New York, N. Y.
107642		Sip.	Amy Goldstrom	8	8	43.0	14.5	3.2	4	1901	Deals Island, Md.	Crisfield, Md.
212660		Sip.	Amy Mister	30	25	57.0	19.7	5.6	6	1914	Oriole, Md.	Do.
105006		Sch.	Amy Wixon	47	45	67.5	21.0	6.6	6	1870	Boothbay, Me.	Pensacola, Fla.
106829		Sch.	Anaconda	42	40	54.0	16.8	9.1	2	1891	Seattle, Wash.	Seattle, Wash.
215802		Sch.	Anais	27	18	56.7	19.1	4.1	5	1917	Pascagoula, Miss.	Gulftport, Miss.
107703		Sch.	*Ana Maria	28	26	60.0	15.0	5.0	4	1878	Vega Baja, P. R.	San Juan, P. R.
107305		Sip.	Andrews Brothers	9	9	45.0	15.3	3.3	7	1897	Crapo, Md.	Baltimore, Md.
107786	KRVL	Sch.	Andy Mahony	566	495	164.8	37.6	13.1	8	1902	Aberdeen, Wash.	San Francisco, Cal.
214715	LGRT	Sch.	Angel	340	294	111.0	26.6	9.9	2	1917	Portland, Ore.	Los Angeles, Cal.
106519		Sch.	Angelina	41	28	67.5	20.5	4.8	5	1887	Bonfouca, La.	New Orleans, La.
205418		Sch.	Angella	6	6	34.0	10.6	4.0	3	1908	Guanica, P. R.	San Juan, P. R.
107536		Sch.	Angelena	40	40	62.0	18.4	7.6	7	1900	Gloucester, Mass.	Pensacola, Fla.
106214		Sch.	Angle and Ciema	10	9	45.6	14.6	3.4	5	1883	St. Michaels, Md.	Crisfield, Md.
211038		Sch.	Anita	8	8	35.0	14.0	5.2	2	1913	Ponce, P. R.	San Juan, P. R.
200442		Sch.	Anita D.	40	29	69.0	21.0	4.8	4	1903	Madisonville, La.	New Orleans, La.
213649		*Sch.	Ankla	285	285	142.6	31.6	8.4	2	1915	West Lake, La.	Port Arthur, Tex.
819		Sip.	Ann Amelia	15	14	38.6	15.0	4.0	2	1867	Staten Island, N. Y.	Perth Amboy, N. J.
418		Sip.	Ann Gertrude	14	13	40.0	15.2	4.3	1	1851	Patchogue, N. Y.	Bridgeport, Conn.
107062		Sch.	Ann C. Stuart	50	47	59.4	22.2	5.7	2	1893	Ellsworth, Me.	Ellsworth, Me.
106065		Sip.	Ann G. Goodsell	10	9	39.3	15.4	3.1	2	1871	Somerset County, Md.	Baltimore, Md.
105562		Sip.	Anna	8	8	34.5	16.4	3.8	4	1875	Tobacco Stick, Md.	Do.
106166		Sch.	Anna Camp	83	78	82.0	23.8	7.0	4	1883	Goshen, N. J.	Providence, R. I.
107603		Sch.	Anna E.	17	17	60.0	17.5	3.8	2	1900	St. Michaels, Md.	Crisfield, Md.
215636		Sch.	Anna Eve	28	19	54.5	18.8	4.4	5	1917	Biloxi, Miss.	Gulftport, Miss.
1658		Sch.	Anna Lloyd	60	57	80.0	22.0	5.0	3	1863	Somerset County, Md.	Baltimore, Md.
107045		Sip.	Anna St. Clair	8	8	36.0	12.7	3.3	1	1893	Patchogue, N. Y.	Patchogue, N. Y.
106093		Sch.	Anna E. Chase	10	9	38.0	11.2	3.2	2	1872	Shelton, Md.	Washington, D. C.
107090		Sch.	Anna F. Mehrhof	52	50	73.0	23.5	5.4	4	1894	Grassy Point, N. Y.	Newark, N. J.
201396	KTTP	Sch.	Anna M. Hudson	338	299	133.5	31.8	10.0	6	1904	Bethel, Del.	Wilmington, Del.
106994		Sch.	Anna M. Newcomb	24	15	51.6	16.7	4.9	4	1893	Leesburg, N. J.	Philadelphia, Pa.
106014		Sch.	Anna M. Robbins	25	14	52.5	17.8	5.3	5	1881	Dorchester, N. J.	Do.
207312	LBKG	Sch.	Anna R. Heidritter	694	610	185.9	37.1	13.5	7	1910	Sharptown, Md.	New York, N. Y.
215873	LJMD	Sch.	Anna Laura McKenney	1,021	911	182.3	38.5	19.7	8	1917	Boothbay Harbor, Me.	Boston, Mass.
205629		Sip.	Anna May Rich	15	11	50.8	16.1	4.0	5	1908	Oriole, Md.	Crisfield, Md.
209254		Sch.	Anna and Helen	32	22	57.0	19.3	5.5	6	1911	Dorchester, N. J.	Philadelphia, Pa.
206964		Sch.	Anna and Marie	14	10	48.0	17.0	4.5	5	1909	Leesburg, N. J.	Do.
212725	LDVJ	Bk.	*Anna Maria D'Abundo	954	840	206.0	33.3	21.6	12	1903	East Ilamare, Italy	Mobile, Ala.
22061		Sch.	Anna M. D. Roehle	63	60	79.0	23.5	5.0	4	1855	Dorchester County, Md.	Reedville, Va.
105865		Sip.	Annabell	6	6	30.0	12.0	3.0	1	1879	Greenport, N. Y.	Greenport, N. Y.
107049		Sip.	Annah D. Stinson	6	5	30.0	10.8	4.0	4	1893	Surry, Me.	Castine, Me.
216084	LJVM	*Sch.	Annapolis	1,371	1,257	228.7	40.0	16.0	2	1918	Wilmington, Del.	Baltimore, Md.
106208	KBRQ	Sch.	Anne Lord	287	246	125.0	32.7	9.9	5	1883	Brewer, Me.	Boston, Mass.
105859		Sch.	Anne E. Wiley	25	23	52.4	18.8	4.8	2	1879	Dorchester County, Md.	Baltimore, Md.
107804		Sip.	Annette	6	6	34.2	12.6	2.7	4	1902	Golden Hill, Md.	Crisfield, Md.
1790		Sip.	Annie	54	31	54.0	26.0	6.0	1	1869	Astoria, N. Y.	New York, N. Y.
1946		Sch.	Annie	16	16	41.0	16.0	4.8	8	1870	Key West, Fla.	Key West, Fla.
106201		Sch.	Annie	17	11	53.9	16.4	4.8	2	1883	Pocomoke City, Md.	Reedville, Va.
107297		Sip.	Annie	7	7	38.3	13.2	3.2	1	1897	Whitehaven, Md.	Crisfield, Md.
200426	KSRH	*Sch.	Annie	1,068	989	221.0	35.5	18.1	6	1903	Bath, Me.	Boston, Mass.
107344		Sip.	Annie A.	9	9	36.6	14.2	4.8	1	1898	Half Moon, Ga.	Savannah, Ga.
105144		Sch.	Annie Belle	84	71	82.5	24.0	6.5	4	1872	Salisbury, Md.	Baltimore, Md.
105508		Sch.	Annie Belle	63	59	77.8	23.0	5.7	3	1875	Federalburg, Md.	Do.
107356		Sip.	Annie Bennett	10	10	46.6	15.8	3.6	5	1898	Inverness, Md.	Crisfield, Md.
106968		Sch.	Annie E.	72	68	71.0	25.6	5.9	5	1891	Alameda, Cal.	San Francisco, Cal.
107580		Sch.	Annie Edward	25	14	52.0	19.0	4.8	1	1900	Elizabeth City, N. C.	Manteo, N. C.
200477		Sip.	Annie Elwood	7	6	34.0	15.3	2.6	1	1903	Mount Pleasant, N. C.	Washington, N. C.
107805		Sip.	Annie F.	7	7	36.0	14.1	3.6	4	1902	Ewell, Md.	Crisfield, Md.
107802		Sip.	Annie Gertrude	11	11	43.0	16.4	4.1	5	1902	Hopkins, Va.	Do.
105263	JMWD	Sch.	Annie Gus	99	4	87.5	24.0	7.5	3	1871	Pembroke, Me.	Eastport, Me.

* Formerly ^(a) St. s. American.

^(b) Haitian st. s. American.

^(c) Norwegian bark Vineta.

^(d) British bark Vineta.

^(e) American bark Vineta.

* Formerly Spanish schooner Ana Maria.

^(a) Italian bark Anna Maria D'Abundo.

^(b) British bark Anna Maria D'Abundo.

* Formerly schooner ^(a) Sebastopol.

^(b) Hattie C. Wheatley.

MERCHANT SAILING VESSELS OF THE UNITED STATES—Continued.

Official No.	Signal letters.	Rig.	Name of vessel.	Gross tonnage.	Net tonnage.	Length.	Breadth.	Depth.	Crew.	When built.	Where built.	Home port (where permanent document issues).
						Feet.	Feet.	Feet.				
9902		Sch.	Annie Holmes	18	11	45.2	17.0	4.4	4	1871	Riverhead, N. Y.	Philadelphia, Pa.
210636		Slp.	Annie Lee	13	7	42.0	15.4	3.5	2	1912	Youngs Creek, Va.	Crisfield, Md.
106072		Sch.	Annie Louise	49	47	66.5	21.8	4.4	2	1882	Kennebunk, Me.	Patchogue, N. Y.
107484		Sch.	Annie Mackie	16	10	49.1	16.0	3.0	5	1899	Biloxi, Miss.	Gulfport, Miss.
107609		Sch.	Annie Mallena	17	12	47.0	16.2	3.8	3	1900	Pass Christian, Miss.	Do.
1943		Sch.	Annie May	29	19	63.2	22.3	4.7	4	1870	Accomac County, Va.	Crisfield, Md.
106372		Slp.	Annie May	6	6	30.0	12.6	3.0	1	1885	Patchogue, N. Y.	Greenport, N. Y.
107521		Sch.	Annie May	34	24	54.6	19.3	4.9	3	1899	Colonels Island, Ga.	Savannah, Ga.
107287		Sch.	Annie Mills	15	15	54.5	15.6	3.8	2	1897	Taylor's Island, Md.	Crisfield, Md.
107483		Sch.	Annie Redding	17	11	49.0	16.7	3.6	3	1899	Biloxi, Miss.	Gulfport, Miss.
105681		Sch.	Annie Ross	9	9	50.4	11.0	2.8	2	1876	Somerset County, Md.	Baltimore, Md.
201373		Slp.	Annie S.	15	10	40.2	15.3	3.4	1	1904	Thunderbolt, Ga.	Savannah, Ga.
107711		Sch.	Annie Strong	21	19	51.2	17.5	3.2	3	1901	Shellbanks, Ala.	Gulfport, Miss.
106799		Slp.	Annie V.	6	6	29.5	13.4	4.0	1	1890	Patchogue, N. Y.	Patchogue, N. Y.
107690		Slp.	Annie White	5	5	38.7	12.9	3.0	4	1901	Ortolo, Md.	Crisfield, Md.
106686	KGRH	Sch.	Annie B. Mitchell	463	397	145.3	34.1	11.9	6	1889	Madison, Conn.	New London, Conn.
106831		Sch.	Annie C. Johnson	32	21	59.0	20.6	5.4	6	1891	Solomon, Md.	Philadelphia, Pa.
215684	LJCG	Sch.	Annie C. Ross	791	686	175.5	38.2	14.0	7	1917	Bath, Me.	Boston, Mass.
107160		Sch.	Annie E. Edwards	61	39	72.8	22.6	6.2	2	1896	Tottenville, N. Y.	Baltimore, Md.
107315		Slp.	Annie E. Todd	6	6	40.7	13.9	2.9	4	1897	Bishops Head, Md.	Crisfield, Md.
105605	JRQW	Sch.	Annie E. Webb	101	96	92.0	25.1	6.1	4	1876	Northport, N. Y.	Baltimore, Md.
107321		Sch.	Annie L. Sterling	8	8	45.7	13.1	3.4	1	1897	Crisfield, Md.	Perth Amboy, N. J.
107307	KNDL	Sch.	Annie M. Campbell	565	485	168.4	37.6	12.8	8	1897	Port Blakeley, Wash.	San Francisco, Cal.
203539	KVPR	Sch.	Annie M. Murphy	589	481	165.4	36.1	12.9	6	1906	Millbridge, Me.	Mobile, Ala.
107695	KRFV	Sch.	Annie M. Parker	133	100	97.6	25.4	10.5	20	1901	Essex, Mass.	Gloucester, Mass.
106863		Sch.	Annie M. Preble	102	97	82.5	24.2	7.3	3	1891	Addison, Me.	Boothbay, Me.
212573	LDPT	Slp.	ANNIE M. REID	2,165	2,079	291.3	42.2	24.0	26	1892	Glasgow, Scotland.	San Francisco, Cal.
217610	LPWT	Bkn.	Annie M. Rolph	1,393	1,226	231.4	43.5	18.6	13	1919	Rolph, Cal.	Do.
106952		Slp.	Annie N. Gott	7	7	34.2	11.1	4.7	2	1892	Brooksville, Me.	Stonington, Me.
105273	JNBP	Sch.	Annie P. Chase	256	227	121.6	32.4	10.0	4	1873	Alna, Me.	Machias, Me.
206121		Sch.	Annie R. Shillingsburg	45	30	69.5	20.8	5.7	14	1909	Greenwich, N. J.	Philadelphia, Pa.
106784		Sch.	Annie R. Todd	21	20	61.4	17.0	4.7	3	1890	St. Peters, Md.	Reedville, Va.
107519		Sch.	Annie Lena White	13	7	45.0	16.0	3.1	1	1899	Lake Landing, N. C.	Washington, N. C.
106825	KJNB	Sch.	Annie and Reuben	128	122	87.1	26.4	6.8	5	1891	Bath, Me.	Stonington, Me.
818		Slp.	Anselv Bedell	10	9	36.0	13.8	3.9	2			Perth Amboy, N. J.
1832		Sch.	Antelope	37	36	66.0	18.5	6.8	4	1861	Hampton, Va.	Greenport, N. Y.
200718	KSWJ	Sch.	Anthony D. Nichols	680	564	172.0	36.6	13.5	9	1904	Bath, Me.	New York, N. Y.
216181		Sch.	Antoine C. Santos	133	91	105.7	24.8	11.4	24	1918	Essex, Mass.	Provincetown, Mass.
201918		Sch.	Apache	20	13	50.3	19.4	3.7	5	1904	Handsboro, Miss.	Mobile, Ala.
212742		Slp.	Apollo	34	23	55.8	19.8	5.5	3	1914	Solomons, Md.	Annapolis, Md.
107806		Sch.	Aqua Pura	10	6	35.4	13.5	3.0	2	1902	Handsboro, Miss.	Gulfport, Miss.
206253		Sch.	Arabelle	26	16	52.0	17.5	5.3	6	1911	Dorchester, N. J.	Philadelphia, Pa.
215199	LHJC	Ship	ARABAZOZ	2,163	2,061	278.8	40.2	24.0	14	1892	Port Glasgow, Scotland.	Seattle, Wash.
202640		Sch.	ARAPAHOE	16	7	49.6	18.1	3.2	2	1905	Biloxi, Miss.	Mobile, Ala.
215936		Sch.	Arcadia	35	29	58.6	19.3	4.2	2	1918	Orange, Tex.	Gulfport, Miss.
210839		Sch.	Arcas	84	50	93.2	22.3	11.0	15	1912	Essex, Mass.	Galveston, Tex.
210602		Sch.	Arctic Chief	19	19	45.0	16.0	8.9	2	1912	Shaktolik, Alaska.	St. Michael, Alaska.
106549		Sch.	Arenac	521	496	178.6	34.5	12.7	4	1888	St. Clair, Mich.	New York, N. Y.
105045		Sch.	Arianna Bateman	63	60	77.0	23.4	6.2	5	1871	Oxford, Md.	Baltimore, Md.
106985		Sch.	Ariel	38	32	70.0	17.5	5.5	7	1892	Freeport, Fla.	Tampa, Fla.
201479		Sch.	Ariola	50	20	73.3	20.0	8.2	6	1904	Milton, Fla.	Pensacola, Fla.
107674		Slp.	Arlington	9	7	45.6	14.7	2.8	1	1901	Hopkins, Va.	Cape Charles, Va.
107141		Sch.	Armida	14	13	42.0	13.7	3.7	6	1895	Tampa, Fla.	Key West, Fla.
202427		Slp.	Armeta S. Robinson	6	5	36.2	11.8	2.9	4	1905	Ortolo, Md.	Crisfield, Md.
106432		Slp.	Arrow	8	7	28.2	13.4	3.5	2	1882	Mary Esther, Fla.	Key West, Fla.
203682		Sch.	Arthimess C	19	12	51.9	17.5	8.8	8	1906	Biloxi, Miss.	Gulfport, Miss.
6997		Sch.	Arthur	937	891	217.0	35.3	14.2	6	1871	Detroit, Mich.	Buffalo, N. Y.
106123		Sch.	Arthur Stewart	10	9	46.3	14.8	3.3	3	1882	St. Michaels, Md.	Baltimore, Md.
106969		Sch.	Arthur Stewart	25	24	61.1	17.7	4.5	3	1892	Tilghmans Island, Md.	Do.
106541	KFDH	Sch.	Arthur V. S. Woodruff (whaling).	193	155	106.6	27.1	10.3	12	1888	Essex, Mass.	New Bedford, Mass.
215704		Slp.	Arturo	6	6	31.7	12.0	4.6	2	1917	Fajardo, P. R.	San Juan, P. R.
106867		Sch.	Asa M. Lowe	13	12	39.6	15.0	4.4	3	1880	Manatee, Fla.	Tampa, Fla.
107607		Slp.	Asemath R. Eaton	10	10	34.4	11.4	4.5	2	1900	Deer Isle, Me.	Castine, Me.
106412		Sch.	Ashland	991	956	218.4	37.8	15.0	6	1886	Trenton, Mich.	Chicago, Ill.
205011		Sch.	Aspinet	126	83	102.5	23.7	12.2	18	1908	Essex, Mass.	Boston, Mass.
107105	KMBG	Sch.	Atlanta	103	74	93.0	23.5	10.0	25	1894	do.	New Bedford, Mass.
106275		Sch.	Athalia	70	67	73.3	25.0	6.1	4	1884	Newark, N. J.	Greenport, N. Y.
107501	KPLF	Slp. y.	Athene	75	67	83.4	19.0	10.8	10	1899	Bristol, R. I.	San Francisco, Cal.
202752	KVMP	Sch.	Athlete	132	96	107.4	25.0	11.6	21	1906	Essex, Mass.	Gloucester, Mass.
106836		Sch.	Atlantic	7	5	42.0	10.8	2.9	1	1888	Smyrna, N. C.	Norfolk, Va.
202826		Sch.	Atlantic	24	14	53.0	19.1	4.0	2	1905	Dellala, Miss.	Gulfport, Miss.
213708	LFFR	Sch.	Atlantic	1,900	1,680	264.1	44.2	20.5	4	1915	Bath, Me.	Fall River, Mass.

¹ Formerly sloop Friendly.

² Formerly schooner James T. Maxwell, Jr.

³ Formerly bark Howard D. Troop.

⁴ Formerly British bark Annie M. Reid.

⁵ Formerly German ship Steinbek.

⁶ Formerly American ship Northern Light.

⁷ Formerly schooner D. P. Rhodes.

† Composite.

MERCHANT SAILING VESSELS OF THE UNITED STATES—Continued.

Official No.	Signal letters.	Rig.	Name of vessel.	Gross tonnage.	Net tonnage.	Length.	Breadth.	Depth.	Crew.	When built.	Where built.	Home port (where permanent document issues).
						Feet.	Feet.	Feet.				
1130		Slp.	Atlas	5	5	32.0	11.0	3.4	1	1857	New York, N. Y.	Newport News, Va.
107051		Slp.	Atlas	5	5	37.0	12.3	2.7	3	1893	Crisfield, Md.	Crisfield, Md.
200939		Sch.	August	14	7	47.0	15.8	3.0	1	1911	Biloxi, Miss.	Gulfport, Miss.
105035		Sch.	August	54	51	71.4	23.3	5.7	3	1871	Dorchester County, Md.	Baltimore, Md.
201170		Slp.	Augusta	7	6	30.0	13.0	2.9	4	1904	Hopkins, Va.	Crisfield, Md.
107513		Sch.	Augusta M.	12	8	46.6	14.0	3.0	1	1890	Smyrna, N. C.	Beaufort, N. C.
216434	LKVF	Sch.	Augusta G. Hilton	1,562	1,412	223.6	41.6	21.6	10	1918	Thomaston, Me.	Boston, Mass.
105329	KTQF	Sch.	Augusta H. Johnson	65	62	75.5	21.7	7.5	8	1874	Gloucester, Mass.	New York, N. Y.
201951	KTSW	Sch.	Augusta W. Snow	830	671	183.3	28.5	17.1	7	1905	Brewer, Me.	Boston, Mass.
106493		Sch.	Aurora	2,236	2,181	290.0	41.0	21.5	14	1887	Cleveland, Ohio	Chicago, Ill.
107707	KRHB	Bkn.	Aurora	1,211	1,070	221.3	42.4	17.7	13	1901	Everett, Wash.	San Francisco, Cal.
204075	KWCB	Slp. y.	†Aurora	49	30	67.8	16.8	10.3	11	1907	Bristol, R. I.	New York, N. Y.
25		Sch.	†Australia	35	32	67.0	18.9	4.8	3		Prize vessel	Baltimore, Md.
203519		Sch.	Austrian Girl	11	5	44.4	15.9	3.1	1	1908	Biloxi, Miss.	Gulfport, Miss.
106094		Sch.	Avalon	57	42	79.1	22.2	6.1	3	1882	Pocomoke City, Md.	Annapolis, Md.
106861		Sch.	Avalon	22	17	59.0	18.1	4.8	2	1891	do.	do.
107231		Sch.	Avalon	59	32	74.3	20.0	10.0	8	1896	East Boston, Mass.	Galveston, Tex.
204194	KWDJ	Slp. y.	†Avenger	34	31	68.0	14.3	9.1	4	1907	Bristol, R. I.	Boston, Mass.
106508		Slp.	Averick II	5	5	22.2	11.2	3.3	1	1887	Edgartown, Mass.	Providence, R. I.
166554		Sch.	†Avio	473	450	144.3	31.8	15.1	1	1890	Nykyoko, Russia	Pensacola, Fla.
106979		Slp.	Avis Gray	11	10	38.0	13.5	3.8	1	1892	Centerport, N. Y.	Bridgeport, Conn.
106787	KHRB	Sch.	Azalea	344	377	150.0	35.0	11.0	7	1890	Eureka, Cal.	Seattle, Wash.
202360		Sch.	Azelea	25	16	52.7	20.4	4.4	5	1906	Biloxi, Miss.	Gulfport, Miss.
217247	LNVF	Sch.	Azua	664	613	171.2	34.8	14.7	8	1918	Limoreumville, N. Y.	New York, N. Y.
B.												
3328		Sch.	B. Hufty	10	9	47.5	12.7	3.5	6	1885	Somerset County, Md.	Crisfield, Md.
3808		Slp.	B. Phillips	7	7	39.0	14.5	2.8	4	1899	Fishing Creek, Md.	do.
2995		Sch.	B. A. Wagner	53	50	68.4	22.5	7.3	4	1875	Dorchester County, Md.	Reedville, Va.
3253		Sch.	B. F. Jayne	78	59	74.6	26.5	5.8	2	1883	Stonybrook, N. Y.	Fall River, Mass.
3719		Slp.	B. F. Sulender	8	8	44.3	14.5	3.0	4	1897	Bishops Head, Md.	Crisfield, Md.
3280		Sch.	B. G. Rhode	36	22	63.9	21.4	4.3	4	1883	Rotten Bayou, Miss.	Gulfport, Miss.
31221		Sch.	B. H. Warford	203	168	109.4	30.8	7.2	3	1868	Tottenville, N. Y.	Boston, Mass.
2836	JMPD	Sch.	B. I. Hazard	322	349	181.8	31.1	8.4	5	1872	Port Jefferson, N. Y.	New York, N. Y.
2901	JFQB	Bk.	B. P. Cheney	1,322	1,200	195.9	34.6	24.2	19	1874	Bath, Me.	San Francisco, Cal.
77106	KL8F	Sch.	*B. P. Gravenor	184	138	128.0	23.6	9.8	5	1893	Sharptown, Md.	Crisfield, Md.
3563		Sch.	B. P. Miles	10	9	62.5	14.1	3.2	6	1892	Monie, Md.	do.
3169		Sch.	B. W. Bramble	45	42	69.4	22.5	6.0	4	1881	Baltimore, Md.	Reedville, Va.
200148		Sch.	B. W. Leigh	33	33	75.4	23.5	6.4	4	1903	Oriole, Md.	Crisfield, Md.
217523	LPRN	Sch.	Bagdad	790	727	176.3	37.8	16.7	9	1918	Milton, Fla.	Pensacola, Fla.
3837	KPTQ	Sch.	Bainbridge	566	496	170.4	37.6	12.8	9	1900	Port Blakeley, Wash.	San Francisco, Cal.
203381		Slp.	Baltimore	8	8	29.2	10.1	3.4	3	1906	Catano, P. R.	San Juan, P. R.
214479	LGJW	*Sch.	Baltimore	1,307	1,242	229.7	40.1	16.1	4	1916	Baltimore, Md.	Baltimore, Md.
3529	KLBF	Sch.	Bangor	511	398	165.0	36.5	11.8	1	1891	Eureka, Cal.	Seattle, Wash.
2363		Sch.	Banner	50	48	61.5	23.6	5.4	2	1839	Staten Island, N. Y.	Perth Amboy, N. J.
2991		Sch.	Banshee	33	32	69.0	19.8	5.6	20	1875	Baltimore, Md.	Newport News, Va.
211095	LCVD	Slp. y.	Barbara	33	25	67.0	14.5	9.2	5	1913	Bristol, R. I.	New York, N. Y.
212780		Sch.	Barcelona	77	41	81.2	21.3	9.5	9	1914	Pensacola, Fla.	Pensacola, Fla.
201365	KTJC	*Sch.	Barry	954	865	193.6	35.0	17.6	4	1904	Noank, Conn.	Philadelphia, Pa.
3670	KMNP	*Sch.	Bast	693	613	173.2	35.0	14.2	3	1896	do.	do.
3745	KNHB	*Sch.	Rear Ridge	910	842	201.0	34.8	17.6	4	1898	do.	do.
3897		Sch.	Beatrice	8	8	38.6	12.6	3.3	2	1896	Solomons, Md.	Annapolis, Md.
3944		Sch.	Beatrice	14	14	41.0	13.6	4.8	4	1902	Unalaska, Alaska	St. Michael, Alaska
125600		Sch.	Beatrice	81	81	79.4	21.9	9.0	6	1877	Stamford, Conn.	Tampa, Fla.
200628	K8VM	*Sch.	Beattie	1,117	1,009	221.5	35.5	18.5	4	1904	Bath, Me.	Boston, Mass.
212607	LDRG	*Sch.	Beaufort	944	922	181.4	40.0	15.4	3	1914	Wilmington, Del.	New York, N. Y.
3290		Sch.	Bedsworth	23	22	57.6	17.4	4.9	2	1883	Pocomoke City, Md.	Baltimore, Md.
3466	KHBQ	*Sch.	Beechwood	841	824	186.5	35.0	16.0	3	1890	Perth Amboy, N. J.	New York, N. Y.
211612	LDFV	*Sch.	Belfast	944	922	181.4	40.0	15.4	3	1913	Wilmington, Del.	do.
3626		Sch.	Bella Chersina	11	11	39.0	13.7	3.7	4	1891	Handsboro, Miss.	Gulfport, Miss.
3973		Sch.	Belle	5	5	26.8	8.1	3.6	2	1903	Ketchikan, Alaska	Ketchikan, Alaska
2887		Sch.	Belle Brown	217	207	124.5	27.4	9.3	6	1873	Chicago, Ill.	Cleveland, Ohio
3775		Sch.	Belle Creole	20	14	49.6	17.9	4.1	4	1899	Dellisle, Miss.	Gulfport, Miss.
202683		Sch.	Belle Foster	18	12	52.7	19.2	3.9	5	1906	Scranton, Miss.	do.
3942		Sch.	Belle France	11	7	38.8	15.2	3.1	2	1902	Dellisle, Miss.	do.
3445		Sch.	Belle S. Byrd	10	9	54.0	13.7	3.5	3	1889	Monie, Md.	Crisfield, Md.
212949	LFGH	Bk.	*BELMONT	1,528	1,415	226.4	38.1	21.8	19	1891	Port Glasgow, Scotland	Boston, Mass.
214936	LH8S	*Sch.	BELMONT	969	896	198.0	34.6	18.0	6	1917	Baltimore, Md.	Philadelphia, Pa.
203505		Slp.	Ben Hur	10	8	48.5	15.9	3.3	3	1906	Champ, Md.	Crisfield, Md.
2722		*Sch.	Benefactor	827	827	173.0	36.0	18.4	2	1870	Chester, Pa.	Savannah, Ga.
3810	KPLR	Bkn.	Benicia	674	653	169.0	40.0	14.0	9	1899	Benicia, Cal.	Mobile, Ala.
2850		Sch.	Benjamin Harrison	7	7	37.5	10.2	3.3	1	1875	New Haven, Conn.	New Haven, Conn.
201606		Slp.	Benjamin Smith	6	6	31.7	12.0	3.3	2	1903	Dawfuskie Island, S. C.	Beaufort, S. C.
3508	KJQR	Sch.	Benjamin A. Van Brunt	1,191	1,132	196.1	41.2	18.1	12	1891	Bath, Me.	New York, N. Y.
8270	KBVT	Shp.	Benj. F. Packard	2,156	2,013	244.2	43.2	18.2	15	1883	do.	Port Townsend, Wash.

1 Formerly British schooner Alma.

2 Formerly Russian barge Avio.

3 Formerly st. s. James H. Hargrave.

4 Formerly schooner-yacht Clytie.

5 Formerly British bark Belmont.

† Composite.

MERCHANT SAILING VESSELS OF THE UNITED STATES—Continued.

Official No.	Signal letters.	Rig.	Name of vessel.	Gross tonnage.	Net tonnage.	Length.	Breadth.	Depth.	Crew.	When built.	Where built.	Home port (where permanent document issues).
						<i>Feet.</i>	<i>Feet.</i>	<i>Feet.</i>				
3885		Slp.	Bennett.....	5	5	28.6	11.2	2.6	1	1894	Port Lavaca, Tex.	Port Lavaca, Tex.
3223	JWMV	Slp.	Berlin.....	1,634	1,416	222.5	40.0	24.6	17	1882	Phippsburg, Me.	Portland, Oreg.
201442		Slp.	Bernice J.....	8	8	40.6	14.5	3.3	3	1904	Accomac, Va.	Crisfield, Md.
3250		Slp.	Bertha.....	9	9	33.0	13.6	3.7	1	1883	Center Island, N. Y.	New York, N. Y.
3780		Sch.	Bertha.....	7	7	32.8	10.7	2.3	3	1899	Beaufort, S. C.	Beaufort, S. C.
200735		Slp.	Bertha.....	10	6	33.6	11.2	5.8	2	1904	Bremen, Me.	Portland, Me.
3785		Slp.	Bertha D.....	6	6	28.4	12.9	3.1	1	1897	Jamesport, N. Y.	Greenport, N. Y.
3018		Sch.	Bertha May.....	37	36	59.5	22.3	5.7	2	1876	Dorchester County, Md.	Annapolis, Md.
3428		Sch.	Bertha V.....	58	55	67.8	22.6	5.8	2	1889	Millbridge, Me.	Machias, Me.
3234	KBCW	Sch.	Bertha D. Nickerson (whaling).	143	89	100.0	24.6	9.4	24	1883	Boothbay, Me.	New Bedford, Mass.
3696		Sch.	Bertha E. Dean.....	7	5	42.2	13.3	3.0	4	1896	Hooper Island, Md.	Crisfield, Md.
3731		Slp.	Bertha M. Dean.....	5	5	36.0	13.5	2.6	3	1897	Fishing Creek, Md.	Do.
3922	KVGC	Sch.	Bertha and Pearl.....	114	77	95.5	24.8	9.8	6	1902	Gloucester, Mass.	New York, N. Y.
2973		Sch.	Bertie.....	61	46	75.9	23.6	5.5	4	1875	Dorchester County, Md.	Baltimore, Md.
3798		Sch.	Bertie.....	12	8	47.2	14.2	3.0	1	1899	Smyrna, N. C.	Beaufort, N. C.
3299	KCRQ	Sch.	Bertie Minor.....	392	344	130.3	32.5	9.8	6	1884	Fairhaven, Cal.	San Francisco, Cal.
31544		*Slp.	Berwick.....	103	98	93.5	26.6	6.0	1	1892	Kennebunk Me.	Rockland, Me.
3478	KHQT	*Sch.	Bessie.....	640	626	168.9	33.7	15.1	3	1890	Boston, Mass.	Boston, Mass.
3487		*Slp.	Bessie.....	9	9	35.8	12.9	2.7	1	1890	Matagorda, Tex.	Port Lavaca, Tex.
3492		Slp.	Bessie.....	6	6	29.0	13.0	3.4	1	1891	Patchogue, N. Y.	Patchogue, N. Y.
3496		Sch.	Bessie D.....	7	7	44.1	11.5	3.0	1	1891	Smyrna, N. C.	Elizabeth City, N. C.
3358		Slp.	Bessie Ellen.....	7	7	27.9	11.1	4.9	1	1886	South Bristol, Me.	Castine, Me.
3304		Sch.	Bessie Ford.....	26	18	59.0	17.7	5.2	2	1884	Somerset County, Md.	Baltimore, Md.
3954		Sch.	Bessie Helen.....	7	7	40.5	12.0	2.4	1	1902	Beaufort, N. C.	Elizabeth City, N. C.
3725		Sch.	Bessie King.....	11	10	35.8	12.9	4.6	8	1897	Key West, Fla.	Key West, Fla.
8174		Sch.	Bessie Lafayette.....	17	12	59.3	15.3	3.6	1	1881	Crisfield, Md.	Crisfield, Md.
3699		Slp.	Bessie May.....	9	6	41.3	14.4	3.3	5	1896	Sharptown, Md.	Do.
210718		Sch.	Bessie May.....	13	10	45.6	13.2	3.2	2	1912	Shallotte, N. C.	Wilmington, N. C.
3533		Sch.	Bessie Moore.....	29	8	45.8	12.4	3.0	2	1891	Smyrna, N. C.	Do.
3382		Sch.	Bessie Reed.....	28	26	59.6	13.0	4.7	2	1886	St. Michaels, Md.	Reedville, Va.
3850		Sch.	Bessie Roberts.....	8	8	41.6	11.2	2.4	1	1900	Morehead City, N. C.	Beaufort, N. C.
3214		Sch.	Bessie Tankersley.....	23	22	56.7	17.5	5.4	2	1882	Annapolis, Md.	Baltimore, Md.
3212		Sch.	Bessie L. Stull.....	39	37	62.0	21.7	3.9	2	1882	Penn Grove, N. J.	Philadelphia, Pa.
3733		Sch.	Bessie M. Lewis.....	27	27	65.0	18.5	5.0	3	1897	Baltimore, Md.	New Bern, N. C.
3176		Sch.	Bessie M. Somers.....	13	9	51.5	14.7	3.8	1	1881	Crisfield, Md.	Crisfield, Md.
3297		Sch.	Bessie and Lella.....	69	52	77.2	23.4	6.3	3	1884	Sharptown, Md.	New Haven, Conn.
202321		Slp.	Bessie and Loleta.....	7	6	40.3	14.1	3.6	4	1905	Crisfield, Md.	Crisfield, Md.
3917	KRLW	*Sch.	Bethayres.....	955	866	195.0	35.0	17.6	4	1902	Noank, Conn.	Philadelphia, Pa.
215660	LJBM	Sch.	Betsy Ross.....	1,630	1,503	242.8	44.8	19.6	12	1917	Tacoma, Wash.	New York, N. Y.
8532		Sch.	Bettie.....	8	8	44.6	11.5	3.3	2	1891	Davis, N. C.	Washington, N. C.
3905		Slp.	Bettie A.....	9	7	44.6	15.0	3.1	1	1901	Marsh Market, Va.	Crisfield, Md.
3450		Sch.	Bettie May.....	7	7	34.0	13.0	3.2	3	1889	Liverpool, Tex.	Port Lavaca, Tex.
201447		Slp.	Bettie Smith.....	6	6	37.0	12.6	3.2	4	1904	Oriole, Md.	Annapolis, Md.
3681		Slp.	Betty E.....	8	7	38.2	13.3	3.6	1	1896	do.	Patchogue, N. Y.
200418		Sch.	Boula D.....	25	16	58.8	18.7	4.0	4	1903	Biloxi, Miss.	New Orleans, La.
3226	JWSV	Sch.	Boulah.....	356	339	146.0	35.5	10.9	41	1882	San Francisco, Cal.	San Francisco, Cal.
3220	JWLM	Sch.	Boulah Land.....	169	157	122.0	23.7	8.0	5	1882	Bridgeton, N. J.	Baltimore, Md.
3294		Sch.	Boulah C. Phoebus.....	12	12	82.0	16.0	3.4	8	1884	Tangier, Md.	Wilmington, Del.
3285		Sch.	Bicycle.....	16	8	42.5	16.0	4.5	5	1884	Bridgeboro, N. J.	Philadelphia, Pa.
2974	JRDH	*Sch.	Big Bonanza.....	1,431	1,347	210.2	42.0	24.0	9	1875	Newburyport, Mass.	San Francisco, Cal.
200446		Sch.	Bill Arp.....	9	6	38.3	13.8	2.8	1	1903	Belhaven, N. C.	Elizabeth City, N. C.
8576		Sch.	Bill Nye.....	80	76	82.0	24.3	6.6	5	1893	Madison, Md.	Baltimore, Md.
3595		Slp.	Bill Nye.....	6	5	38.0	12.2	2.7	2	1893	St. Peters, Md.	Crisfield, Md.
213816	LFRD	*Sch.	Billy Martin.....	441	367	146.7	38.8	11.7	6	1916	Palatka, Fla.	Boston, Mass.
31522		*Sch.	Binghamton.....	588	565	161.9	33.4	13.5	3	1889	Noank, Conn.	New York, N. Y.
3475		Sch.	Birdie May.....	28	19	58.0	17.8	4.4	2	1890	Pocomoke City, Md.	Reedville, Va.
3625		*Sch.	Bitwabik.....	1,401	1,333	240.0	41.0	17.0	4	1894	Marine City, Mich.	Boston, Mass.
6920	JSDW	Sch.	Black Bird.....	124	96	103.0	27.0	8.5	3	1876	City Island, N. Y.	Crisfield, Md.
2478		Sch.	Black Diamond.....	41	39	62.0	22.0	4.2	1	1861	San Francisco, Cal.	San Francisco, Cal.
206597		Sch. y.	Black Duck.....	22	22	58.7	15.7	6.4	3	1909	East Boothbay, Me.	Boston, Mass.
213966		Slp. y.	Black Duck.....	22	22	51.0	14.4	8.6	1	1916	Bristol, R. I.	New York, N. Y.
201946	KTVN	Sch. y.	Black Hawk.....	27	21	43.2	14.8	8.3	3	1905	North Haven, Me.	Boston, Mass.
205688		Slp.	Black Hawk.....	8	8	40.0	13.9	2.7	4	1908	Hudson, Md.	Crisfield, Md.
3940	KRWT	Sch.	Blakely.....	751	630	153.1	39.0	14.2	10	1902	Port Blakeley, Wash.	San Francisco, Cal.
3538		Sch.	Blanche.....	15	10	48.2	14.8	3.8	1	1892	Etraits, N. C.	Washington, N. C.
3669		Slp.	Blanche Eaton.....	9	9	27.5	10.5	6.1	1	1895	Friendship, Me.	Machias, Me.
3392	KFBR	Sch.	Blanche H. King.....	1,156	1,021	192.0	42.1	17.1	8	1888	Bath, Me.	New York, N. Y.
201502		Sch.	Blondelle.....	10	10	44.0	12.7	2.8	1	1904	Smyrna, N. C.	Beaufort, N. C.
2179		Sch.	Bloomer.....	51	48	64.3	21.8	6.2	2	1855	Eden, Me.	Southwest Harbor, Me.
201284	KTHJ	Sch.	Bluefields.....	251	234	134.2	29.6	9.2	7	1904	Noank, Conn.	Mobile, Ala.
215501	LHSB	Sch.	Blue Peter.....	1,234	1,105	205.4	40.3	18.9	10	1917	Camden, Me.	New York, N. Y.
2004		Slp.	Blue Bell.....	10	9	42.0	14.5	3.0	2	Annapolis, Md.
3566		Sch.	Blue Wing.....	19	19	62.0	18.0	4.6	3	1893	Solomons Island, Md.	Baltimore, Md.

¹ Formerly schooner Palatka.

² Formerly schooner David Carl.

³ Formerly schooner
⁴ Andrew Pierce, Jr.
⁵ Daniel Bailey.

MERCHANT SAILING VESSELS OF THE UNITED STATES—Continued.

Official No.	Signal letters.	Rig.	Name of vessel.	Gross tonnage.	Net tonnage.	Length.	Breadth.	Depth.	Crew.	When built.	Where built.	Home port (where permanent document issues).
3255		Sip.	Bob Lee.....	5	5	43.0	10.0	2.6	2	1883	Gloucester County, Va.....	Newport News, Va.
2986	JRQK	Sbp.	Bohemia.....	1,633	1,528	221.7	40.2	25.5	18	1875	Bath, Me.....	San Francisco, Cal.
3291		Sch.	Bohemia.....	71	67	81.3	23.8	6.0	12	1884	St. Michaels, Md.....	Philadelphia, Pa.
125811		Sch.	Bohemian.....	23	21	45.3	15.2	6.9	3	1880	Boston, Mass.....	Port Arthur, Tex.
3794		Sch.	Bonfouca.....	21	10	51.2	18.4	4.1	3	1872	Bonfouca, La.....	New Orleans, La.
2609		Sch.	Bonita.....	20	19	52.0	15.2	4.8	7	1865	Fairhaven, Mass.....	Boston, Mass.
3772	KNST	*Sip.	Boyd.....	478	396	166.1	34.2	10.3	2	1896	Bath, Me.....	New York, N. Y.
3657	KMHR	*Sch.	Bradford E. Jones.....	678	644	176.4	35.0	14.2	2	1895	Noank, Conn.....	Fall River, Mass.
218083	LRFG	Sch.	Bray.....	1,648	1,510	221.9	42.2	22.6	6	1919	Boothbay Harbor, Me.....	Boston, Mass.
203559		Sip.	Brazos y Corason.....	7	6	41.9	14.4	2.9	1	1906	Deepcreek, Va.....	Cape Charles, Va.
206218		Sch.	Breaker.....	33	33	58.0	19.2	7.2	4	1908	Mayaguez, P. R.....	San Juan, P. R.
2009		Sch.	Breeze.....	14	13	34.8	14.2	4.7	4	1870	Key West, Fla.....	Key West, Fla.
3047		Sch. y.	Bride.....	18	17	40.0	14.0	5.0	1	1877	Boston, Mass.....	Castine, Me.
200474	JNLV	Sch.	Brigadier.....	27	17	58.4	20.1	4.1	4	1908	Dellale, Miss.....	Gulfport, Miss.
2876	LNWJ	Sch.	Bright.....	310	274	118.3	26.1	9.7	5	1873	Stockton, Me.....	Rockland, Me.
217271		Sch.	Bright.....	2,176	2,011	258.3	48.6	24.2	17	1918	Seattle, Wash.....	New York, N. Y.
2587		Sch.	Brightie.....	600	570	182.0	33.2	13.0	6	1868	Cleveland, Ohio.....	Port Huron, Mich.
217897	LPHB	Sch.	Brina P. Pendleton.....	1,513	1,404	220.1	41.5	21.9	10	1919	Bath, Me.....	New York, N. Y.
3796	KPGW	*Sch.	Brookton.....	567	499	175.0	34.6	11.7	3	1899	Noank, Conn.....	Fall River, Mass.
2656		Sch.	Brooklyn.....	70	66	80.3	23.6	5.9	4	1869	Dorchester County, Md.....	Crisfield, Md.
3461	KQWM	*Sch.	Brookside.....	841	824	186.5	35.0	16.0	3	1890	Perth Amboy, N. J.....	Philadelphia, Pa.
9890	JGWL	Sch.	Brownstone.....	176	167	105.6	27.9	8.5	5	1869	Hartford, Conn.....	Hartford, Conn.
212656	LDST	Sbp.	Brynaldia.....	1,502	1,409	240.5	38.0	21.7	21	1885	Glasgow, Scotland.....	New York, N. Y.
2845		*Sch.	Bu'W Maw.....	4,294	3,853	400.0	50.2	23.9	9	1900	Chicago, Ill.....	Duluth, Minn.
3747	KNHQ	*Sch.	Buck Ridge.....	915	847	195.0	34.8	17.6	4	1898	Noank, Conn.....	Philadelphia, Pa.
3562		Sch.	Bual Muir.....	100	9	51.0	13.3	3.5	5	1892	Oriole, Md.....	Reedville, Va.
200733		Sch.	Buema.....	100	64	87.0	23.2	10.8	5	1904	Essex, Mass.....	Providence, R. I.
2294		Sch.	Buema Vista.....	32	30	57.5	21.2	3.6	2	1848	Carpenters Landing, N. J.....	Perth Amboy, N. J.
212992		Sip.	Bufalo.....	7	6	31.0	12.0	2.9	2	1914	Beaufort, S. C.....	Beaufort, S. C.
216377	LKSP	Sch.	Burkland.....	706	649	176.4	35.9	16.4	8	1918	Milton, Fla.....	Pensacola, Fla.
3331		Sch.	Burtie.....	16	13	47.5	15.0	3.5	3	1885	Bayou Boladore, Miss.....	New Orleans, La.
3335		Sch.	Butcher Boy.....	10	9	50.0	14.4	2.8	5	1885	Cambridge, Md.....	Baltimore, Md.
29412		Sch.	Byam.....	58	51	71.5	21.0	4.5	3	1859	Westfield, N. Y.....	Do.
O.												
204287		Sip.	C. Corbin.....	6	5	40.0	12.8	2.0	1	1904	Sanford, Va.....	Reedville, Va.
4108		Sch.	C. Taylor, 3d.....	33	32	62.8	20.1	8.8	1	1853	Middletown, Conn.....	Ellsworth, Me.
126698		Sch.	C. Virginia.....	5	5	42.4	10.5	2.8	3	1881	Crisfield, Md.....	Crisfield, Md.
126427		Sch.	C. A. Fish.....	37	20	62.3	21.9	4.5	5	1887	Pearlington, Miss.....	New Orleans, La.
127619		Sip.	C. A. Francis.....	6	5	30.8	10.2	5.3	1	1903	Bristol, Me.....	Rockland, Me.
201433	KMHV	Sch.	C. A. Parks.....	5	5	26.9	12.6	3.0	4	1904	Fairmount, Md.....	Crisfield, Md.
127079		Sch.	C. A. Thayer.....	452	390	156.0	36.0	11.8	9	1886	Fairhaven, Cal.....	San Francisco, Cal.
126320		Sch.	C. C. Donoho.....	18	17	45.2	17.2	4.3	1	1884	Laurel, Del.....	Washington, N. C.
214327	LOFR	Sch.	C. C. Mengel, Jr.....	844	726	184.2	35.2	14.9	8	1916	Bath, Me.....	Pensacola, Fla.
126612		Sip.	C. C. Pinckney.....	65	61	64.0	22.6	4.2	3	1890	Charleston, S. C.....	Charleston, S. C.
126453	KDWJ	Sch.	C. C. Wehrum.....	395	337	130.0	36.0	10.1	8	1887	Wilmington, Del.....	Tampa, Fla.
5999		Sch.	C. C. Wheeler.....	61	58	75.0	23.0	5.8	3	1872	St. Michaels, Md.....	Reedville, Va.
126665	JSWP	Bk.	C. C. D. Bryant.....	929	828	172.7	37.0	21.0	8	1878	Searsport, Me.....	San Francisco, Cal.
126909		Sch.	C. E. Redfern.....	680	646	181.0	35.0	18.1	6	1890	West Bay City, Mich.....	Chicago, Ill.
127291		Sip.	C. E. Spencer.....	6	6	40.0	13.6	2.8	2	1896	Oriole, Md.....	Baltimore, Md.
127564		Sip.	C. F. Bosman.....	9	9	42.9	15.4	3.7	5	1901	Pocomoke City, Md.....	Crisfield, Md.
206789		Sch.	C. F. Miles.....	22	19	75.0	22.0	5.0	2	1909	Oriole, Md.....	Cape Charles, Va.
127455		Sip.	C. F. Richardson.....	9	9	48.0	15.4	3.5	4	1900	Pocomoke City, Md.....	Crisfield, Md.
126396		Sip.	C. H. Edwards.....	9	72	70.0	23.6	7.6	4	1875	Quincy, Mass.....	Portland, Me.
5992		Sch.	C. H. Hackley.....	207	197	124.8	27.2	8.4	5	1868	Milwaukee, Wis.....	Mobile, Ala.
127571		Sch.	C. H. Mallison.....	20	19	65.0	17.7	4.9	1	1901	Oriole, Md.....	Reedville, Va.
127732		Sch.	C. L. Bradford.....	30	17	56.8	19.6	4.8	6	1903	Greenwich, N. J.....	Philadelphia, Pa.
126079		Sip.	C. L. Husted.....	9	9	34.5	13.5	3.4	1	1872	Glenwood, N. Y.....	Perth Amboy, N. J.
127702		Sip.	C. L. Marie.....	7	7	40.0	15.1	2.9	4	1902	Wittman, Md.....	Baltimore, Md.
126517		Sch.	C. M. Gilmore.....	43	40	62.5	19.0	6.8	2	1876	St. George, Me.....	Portland, Me.
126342		Sip.	C. M. Howell.....	14	8	41.5	16.3	4.5	4	1886	Dividing Creek, N. J.....	Crisfield, Md.
126450		Sch.	C. R. Lewis.....	10	6	55.0	14.4	2.8	5	1887	Somerset County, Md.....	Do.
126992	KLSG	Sch.	C. S. Holmes.....	623	556	162.8	37.0	11.5	8	1893	Port Blakeley, Wash.....	Seattle, Wash.
126448		Sch.	C. S. Tyler.....	14	9	56.4	13.0	4.2	6	1881	Crisfield, Md.....	Crisfield, Md.
127650		Sip.	C. W. Crockett.....	9	9	45.0	15.8	3.9	5	1902	Pocomoke City, Md.....	Do.
212600	LDQS	Sch.	C. W. Mills.....	371	318	141.0	31.8	11.4	9	1904	Granville, N. S.....	Gulfport, Miss.
127699		Sip.	C. W. Roamer.....	7	5	44.0	12.0	3.0	4	1902	Dreka, Va.....	Crisfield, Md.
126178		Sch.	C. W. Willey.....	46	44	57.5	21.4	6.0	2	1873	Talbot County, Md.....	Baltimore, Md.
115439		Sch.	C. and B. Campbell.....	31	17	63.8	19.4	5.5	6	1876	Marcus Hook, Pa.....	Philadelphia, Pa.
126343		Sip.	C. and H. Elmer.....	11	6	35.2	15.2	4.0	4	1886	Fairton, N. J.....	Do.
126208		Sch.	C. W. and S. Peace.....	13	13	47.3	18.0	4.9	5	1884	Cedarville, N. J.....	Do.
203447	KVPD	*Sch.	Caecosing.....	721	623	177.0	35.0	14.2	3	1906	Noank, Conn.....	Do.

* Formerly schooner-yacht Caroline.

† Fannie G. Warner.

‡ Formerly schooner.

§ Gill and Baird.

¶ Formerly British schooner C. W. Mills.

‡ Formerly British schooner C. W. Mills.

§ Manchester & Hudson.

* Formerly British ship Brynhilda.

† Formerly schooner William G. Tufts.

‡ Formerly British schooner C. W. Mills.

§ Formerly schooner Sarah A. Melson.

MERCHANT SAILING VESSELS OF THE UNITED STATES—Continued.

Official No.	Signal letters.	Rig.	Name of vessel.	Gross tonnage.	Net tonnage.	Length.	Breadth.	Depth.	Crew.	When built.	Where built.	Home port (where permanent document issues).
						Feet.	Feet.	Feet.				
204436	KWGP	*Sch.	Cadosia	756	651	180.8	35.1	14.3	3	1907	Bath, Me.	New York, N. Y.
126440		Sch.	Caldwell H. Colt	64	61	79.0	21.5	9.1	6	1887	Greenpoint, N. Y.	Panacola, Fla.
126817		Sip.	Calista	7	7	22.0	13.0	3.1	1	1880	Bluepoint, N. Y.	Greenport, N. Y.
126824		Sip.	Calista R.	5	5	27.0	12.0	3.0	1	1891	Patchogue, N. Y.	Bridgeport, Conn.
126486		Sch.	Calla	42	27	69.1	22.4	4.4	4	1886	Bonfous, La.	New Orleans, La.
214312	LQFM	Bk.	¹ CALLAO	1,014	913	202.0	33.2	19.9	14	1885	Belfast, Ireland.	New York, N. Y.
127480	KPTB	Sch.	Calmet	1,241	1,084	190.4	40.1	18.9	11	1900	Bath, Me.	Boston, Mass.
126189		Sch.	Calvert	70	67	78.0	22.0	7.9	4	1873	Baltimore, Md.	Baltimore, Md.
127573		Sip.	Calvert	7	7	26.0	14.5	2.6	4	1901	Cambridge, Md.	Do
5839	JKTV	Sch.	Calvin P. Harris	465	400	128.5	33.2	15.2	6	1871	Bath, Me.	New York, N. Y.
126886		Sip.	Calypso	6	6	30.0	10.1	5.4	2	1882	Bremen, Me.	Vinalhaven, Me.
127614	KRMN	Sch.	Camano	730	631	184.7	39.4	14.2	8	1902	Port Blakeley, Wash.	San Francisco, Cal.
126507		*Sch.	Camden	686	630	190.2	33.5	14.5	3	1872	Cleveland, Ohio.	New York, N. Y.
126689	JTCN	Sch.	² Cameo (whaling)	243	200	111.5	27.1	10.5	25	1878	Bath, Me.	Provincetown, Mass.
201935	KTSV	Sch.	Camilla May Page	688	567	175.9	36.5	14.2	8	1905	do.	New York, N. Y.
126912		Sch.	Canary	13	9	41.8	17.8	3.7	3	1882	Hickory Point, Miss.	New Orleans, La.
126853		*Sch.	Canisteo	671	643	153.2	33.8	15.8	3	1891	Noank, Conn.	New York, N. Y.
127478		Sip.	Cannon	5	5	35.6	12.9	2.3	2	1900	Cambridge, Md.	Crisfield, Md.
127316	KNVL	*Sch.	Canton	531	448	167.0	34.6	11.5	4	1899	Noank, Conn.	Fall River, Mass.
204208		Sch.	Cape Horn	77	51	85.5	21.3	10.0	10	1908	Essex, Mass.	Galveston, Tex.
126199		Sch.	Captain	41	39	65.9	18.4	6.5	3	1884	Baltimore, Md.	Cape Charles, Va.
126801		Sch.	Captain Sam	8	8	41.8	11.2	3.5	2	1892	Cedar Keys, Fla.	Cedar Keys, Fla.
126936		Sch.	Cardosa	56	53	74.1	22.6	5.7	3	1881	St. Michaels, Md.	Baltimore, Md.
127323	KQSN	*Sch.	Cardenas	1,576	1,428	245.9	43.2	19.0	5	1901	Bath, Me.	Fall River, Mass.
200737		Sch.	Caray	31	21	57.0	19.0	5.4	6	1904	Dorchester, N. J.	Philadelphia, Pa.
126844		Sch.	Carey Saddler	19	18	63.0	15.7	4.5	1	1880	St. Michaels, Md.	Baltimore, Md.
214798	LQSK	Bkn.	³ Caricos	762	654	172.0	33.0	19.4	11	1886	Nantes, France.	New Orleans, La.
127699		Sch.	Carl	7	7	36.3	12.0	2.3	1	1902	Beaufort, N. C.	Washington, N. C.
126344	KDHQ	Sch.	Carleton Bell (whaling)	139	104	93.7	24.5	9.3	15	1886	Bath, Me.	New Bedford, Mass.
127596		Sip.	Carmen	18	17	38.0	13.0	6.0	4	1883	Humacao, P. R.	San Juan, P. R.
215822		Sip.	Carmen	7	7	40.0	12.0	4.2	3	1917	Mayaguez, P. R.	Do
211176	LCVR	Sip. y.	Carolina	33	25	57.0	14.5	9.2	5	1913	Bristol, R. I.	Boston, Mass.
126830		Sch.	Caroline	18	13	36.0	12.6	5.7	2	1892	Tacoma, Wash.	Port Townsend, Wash.
127676	KRVG	Sch.	Caroline	511	434	163.1	38.0	11.6	8	1902	Port Blakeley, Wash.	San Francisco, Cal.
211902		Sip.	Caroline	8	8	37.0	13.7	2.4	2	1914	Port Royal, S. C.	Beaufort, S. C.
203451		*Sch.	Caroline Anderson	33	22	57.0	20.8	4.5	2	1906	Madisonville, La.	Gulfport, Miss.
126633		Sch.	Caroline Butler	49	47	68.0	23.9	6.8	2	1890	New London, Conn.	New London, Conn.
126774	LJVD	Sch.	Carolyn Frances	570	422	146.0	38.0	13.7	9	1918	Alameda, Cal.	San Francisco, Cal.
126866		Sch.	Carrie	8	8	52.0	14.0	4.0	3	1879	Calvert County, Md.	Annapolis, Md.
126980		Sch.	Carrie	101	96	93.1	23.7	6.6	4	1882	Cambridge, Md.	Baltimore, Md.
126429		Sch.	Carrie	27	26	47.5	16.3	6.1	1	1887	Tottenville, N. Y.	Plymouth, Mass.
126478		Sip.	Carrie	6	5	23.5	12.3	4.3	1	1888	Noank, Conn.	New Haven, Conn.
127189		Sch.	Carrie Coulbourn	24	16	63.2	16.5	4.9	2	1896	Oriole, Md.	Crisfield, Md.
126654		Sip.	Carrie Egner	8	7	33.6	12.6	4.1	1	1890	Camden, N. J.	Philadelphia, Pa.
201736		Sip.	Carrie H.	6	6	32.0	12.2	3.0	1	1905	Patchogue, N. Y.	Patchogue, N. Y.
126684		Sch.	⁴ Carrie L.	75	71	83.8	25.4	6.4	4	1882	Church Creek, Md.	Baltimore, Md.
126993		Sch.	Carrie May	35	33	56.8	20.7	5.1	2	1885	Jonesboro, Me.	Castine, Me.
127681		Sip.	Carrie Mears	14	10	53.5	16.3	3.5	2	1902	Pocomoke City, Md.	Crisfield, Md.
127009		Sch.	Carrie Moore	28	26	64.5	17.5	5.2	7	1893	Baltimore, Md.	Baltimore, Md.
127209		Sip.	Carrie Price	7	7	39.5	14.3	3.5	3	1897	Hollands Island, Md.	Crisfield, Md.
126069	KBCF	Sch.	Carrie A. Bucknam	287	235	128.0	29.2	10.5	6	1882	Verona, Me.	New York, N. Y.
206790		Sch.	Carrie B. Belle	12	7	47.5	13.6	3.0	2	1906	Avon, N. C.	Manteo, N. C.
94229		Sch.	³ Carrie E. McClean	77	73	73.5	26.0	6.0	3	1851	Poughkeepsie, N. Y.	New York, N. Y.
5919		Sch.	Carrie S. Allen	24	22	47.9	16.4	5.8	3	1871	Harpwell, Me.	Tampa, Fla.
126471		Sch.	Carrie S. Morse	56	42	84.0	22.5	5.7	3	1888	Pocomoke City, Md.	Reedville, Va.
4334		Sch.	Carrier	187	177	123.0	26.0	8.6	7	1895	Marine City, Mich.	Chicago, Ill.
126675	KHPN	Sch.	Carrier Dove	707	634	188.7	39.0	14.2	9	1890	Port Blakeley, Wash.	San Francisco, Cal.
127172		*Sch.	CARRINGTON	3,180	2,861	352.0	44.2	21.8	8	1897	Chicago, Ill.	Duluth, Minn.
127601		Sch.	Carroll C.	17	11	48.6	16.9	3.4	5	1901	Biloxi, Miss.	Gulfport, Miss.
127206		Sip.	Carroll T.	7	7	37.5	14.5	3.6	2	1897	Fairmount, Md.	Reedville, Va.
127211		Sip.	Carroll Todd	6	6	39.7	12.9	3.0	4	1897	Hollands Island, Md.	Crisfield, Md.
217838	LQPD	Sch.	Carroll A. Deering	2,114	1,878	255.1	44.3	25.3	10	1918	Bath, Me.	Bath, Me.
128909		Sch.	Casco	93	93	80.0	22.5	8.2	9	1878	Oakland, Cal.	San Francisco, Cal.
211880		Sip.	Casiano	9	8	36.6	13.7	2.3	3	1913	Port Royal S. C.	Beaufort, S. C.
4899		Sch.	Casta Diva	13	13	40.9	12.7	4.6	2	1860	Newtown, N. Y.	Tampa, Fla.
5251	HTLW	Sch.	Catawamteak	148	119	88.0	22.8	8.8	4	1864	Rockland, Me.	Rockland, Me.
126926		Sch.	Catherine E. Shores	10	9	52.5	14.2	3.2	2	1892	Oriole, Md.	Crisfield, Md.
4637		Sch.	Catherine	82	78	78.6	23.2	7.0	2	1833	Belfast, Me.	Ellsworth, Me.
127589		Sip.	Catherine	12	12	49.5	15.5	4.2	4	1901	Pocomoke City, Md.	Crisfield, Md.
203280		Sch.	Catherine	51	51	65.2	22.1	6.1	5	1911	Solomons, Md.	Annapolis, Md.
212690		Sch.	Catherine	150	103	120.6	25.2	12.4	25	1915	Essex, Mass.	Gloucester, Mass.
201004		Sch.	Catherine Burke	130	92	101.0	24.2	11.2	18	1904	do.	Do
127384		Sch.	Cathleen	16	11	46.0	16.5	4.0	1	1898	Smyrna, N. C.	Elizabeth City, N. C.
126484		Sip.	Cavaller	8	5	38.0	12.3	3.9	3	1887	Northumberland County, Va.	Reedville, Va.
126490		Sch.	Cavaller	50	48	65.0	20.1	9.3	8	1887	Glen Cove, N. Y.	Panacola, Fla.

¹ Formerly Peruvian bark Callao.² Formerly British schooner Cameo.³ Formerly French bark Caricoa.⁴ Formerly sloop Montauk.⁵ Formerly schooner Thomas Jefferson.

MERCHANT SAILING VESSELS OF THE UNITED STATES—Continued.

Official No.	Signal letters.	Rig.	Name of vessel.	Gross tonnage.	Net tonnage.	Length.	Breadth.	Depth.	Crew.	When built.	Where built.	Home port (where permanent document issues).
						Feet.	Feet.	Feet.				
200899	KTFQ	Sch.	Cavaller.....	135	96	105.2	25.0	11.2	20	1904	Essex, Mass.....	Gloucester, Mass.
206641		Sch.	Cavaller.....	18	11	49.8	18.2	3.7	4	1909	Biloxi, Miss.....	Mobile, Ala.
200192		*Sch.	Cayuga.....	16	11	47.0	17.1	3.7	4	1903	do.....	Do.
127673		Sch.	Cecilia.....	47	44	66.3	21.2	6.0	3	1890	Chestertown, Md.....	Reedville, Va.
127385		Sch.	Cecil.....	11	7	49.6	15.6	4.5	1	1899	Mount Pleasant, N. C.....	Washington, N. C.
217641	LQJ	Bkn.	Cecil P. Stewart.....	1,216	1,040	222.0	41.0	18.0	11	1919	Thomaston, Me.....	Rockland, Me.
126234		Sch.	Cecile Delpit.....	29	18	56.2	20.7	4.0	3	1884	Madisonville, La.....	New Orleans, La.
5982		Sch.	Cecilia B. Sheppard.....	29	18	52.8	19.2	4.8	3	1870	Dorchester, N. J.....	Reedville, Va.
215031	LHCJ	Sch.	*Cecilia M. Dunlap.....	835	793	198.7	32.2	19.5	9	1876	Whitehaven, England.....	San Juan, P. R.
127484		Slp.	Cecrops.....	13	7	36.5	13.6	2.7	2	1900	Hoopers Island, Md.....	Reedville, Va.
127622		*Sch.	Callena L.....	7	8	43.5	15.8	2.8	4	1902	Handsboro, Miss.....	Gulfport, Miss.
125415	JRCM	Bkn.	Centennial.....	1,286	1,128	190.4	38.0	24.0	8	1875	East Boston, Mass.....	San Francisco, Cal.
125476	JRPK	Sch.	Centennial.....	115	86	88.0	23.5	8.8	4	1876	Essex, Mass.....	Eastport, Me.
4761		Sch.	Canturion.....	44	42	60.0	22.8	6.5	3	1857	Westfield, N. Y.....	Reedville, Va.
216516	LMBN	*Sch.	*CHAGRIS (T).....	1,161	1,132	205.3	31.0	22.8	8			Port Arthur, Tex.
126142		Slp.	Challenge.....	6	6	36.7	13.0	3.1	1	1883	Cape Lookout, N. C.....	Cape Charles, Va.
5926		Sch.	Champion.....	34	33	58.0	20.7	6.5	5	1870	Key West, Fla.....	Key West, Fla.
127059		Sch.	Champion Splitter.....	21	12	67.2	19.5	4.5	3	1894	Jordan River, Miss.....	Gulfport, Miss.
127494		Sch.	Charles Alfred.....	30	23	63.0	20.6	4.2	2	1900	Portland, Fla.....	Pensacola, Fla.
211699		Sch.	*Charles Brown.....	72	64	76.0	19.5	8.2	4	1904	Japan.....	Unalaska, Alaska.
202612		Sch.	*Charles Buckingham.....	16	7	48.0	18.1	3.3	5	1905	Biloxi, Miss.....	Gulfport, Miss.
126143		Sch.	Charles Butler.....	56	53	79.3	23.8	6.9	3	1883	Taylor's Island, Md.....	Baltimore, Md.
126294	KHCQ	Sch.	Charles Davenport.....	1,297	1,157	199.2	41.8	20.8	10	1890	Bath, Me.....	New York, N. Y.
126940		Sch.	Chas. Feahney.....	24	19	49.7	20.0	4.1	2	1883	Bayou Talla, Miss.....	Gulfport, Miss.
202923		Sch.	Charles Johnson.....	7	7	36.0	10.5	3.2	1	1906	Ugashak, Alaska.....	Unalaska, Alaska.
5547		Sch.	Charles Lawrence.....	21	20	46.2	17.8	4.7	2	1868	Bass River, N. J.....	Annapolis, Md.
127253	KNLF	Sch.	Charles Nelson.....	688	603	126.5	37.8	12.8	3	1898	Alameda, Cal.....	San Francisco, Cal.
127470		Sch.	Charles Redding, Jr.....	14	10	47.4	15.2	3.8	3	1900	Biloxi, Miss.....	Gulfport, Miss.
217824	LQBS	Sch.	Charles A. Dean.....	1,143	1,015	195.0	40.8	20.0	9	1919	Camden, Me.....	Boston, Mass.
5597		Sch.	Charles A. Pryor.....	10	5	39.0	14.5	4.0	2	1887	Crisfield, Md.....	Reedville, Va.
125691	JTDF	Sch.	Charles B. Keaney.....	1,074	961	179.3	37.3	22.8	7	1878	Bath, Me.....	San Francisco, Cal.
126194	KBSL	Sch.	Charles C. Lister.....	290	266	137.0	33.0	9.3	5	1888	Milford, Del.....	New York, N. Y.
217316	LPCQ	Sch.	Charles D. Stanford.....	714	627	124.8	37.2	17.3	9	1918	Brewer, Me.....	Bangor, Me.
201500	KTYF	Sch.	*Charles E. Dunlap.....	1,600	1,296	253.8	42.4	18.1	11	1904	Milbridge, Me.....	San Juan, P. R.
126070	JWFO	Sch.	Charles E. Moody.....	2,003	1,734	233.9	43.4	18.2	20	1882	Bath, Me.....	Port Townsend, Wash.
126702	KJCQ	Bkn.	Charles F. Crocker.....	860	709	204.0	40.0	15.0	11	1890	Alameda, Cal.....	San Francisco, Cal.
201265	KTHB	*Sch.	Charles F. Fritchard.....	861	783	190.0	35.2	15.1	4	1904	Bath, Me.....	Philadelphia, Pa.
126185		Sch.	Charles F. Roehle.....	67	64	76.5	28.6	6.7	2	1883	Pocomoke City, Md.....	Reedville, Va.
127200	KNDJ	Sch.	Charles G. Endicott.....	856	781	171.6	38.0	18.7	8	1897	Bath, Me.....	New York, N. Y.
126078	JWRT	Sch.	Chas. G. Joyce.....	122	116	97.9	26.9	7.6	4	1882	Baltimore, Md.....	Baltimore, Md.
125551		Sch.	Charles H. Gibson.....	48	30	67.6	20.8	5.4	8	1876	Oxford, Md.....	Crisfield, Md.
127597	KRJW	Sch.	Charles H. Kilnok.....	522	444	150.2	35.0	12.6	6	1901	Noank, Conn.....	New London, Conn.
215663	LJBN	Sch.	Charles H. Macdowell.....	1,325	1,159	208.8	41.5	19.6	11	1917	Jacksonville, Fla.....	Chicago, Ill.
125605		Sch.	Charles H. Richardson.....	53	51	66.8	22.3	5.7	3	1877	St. Michaels, Md.....	Baltimore, Md.
125719	JTHP	Sch.	Charles H. Trickey.....	281	266	120.1	32.2	8.1	5	1879	Bath, Me.....	Bath, Me.
127739		Sch.	Charles I. Covert.....	33	20	55.0	18.8	6.2	6	1903	Dorchester, N. J.....	Philadelphia, Pa.
126979		Sch.	Charles J. Jeffrey.....	348	57	64.0	22.0	4.5	2	1895	Milford, Del.....	New York, N. Y.
125923	JVHS	Sch.	Charles L. Struy.....	60	296	129.5	30.5	11.7	5	1881	Boston, Mass.....	Machias, Me.
126732	KJMB	Sch.	*Charles L. Rohde.....	275	186	125.2	23.8	8.4	5	1891	Sharptown, Md.....	Washington, D. C.
215086	LHDM	Sch.	Charles M. Struven.....	632	562	171.2	37.0	13.2	8	1917	Pocomoke City, Md.....	Baltimore, Md.
126971		Sch.	Charles P. Finney.....	41	39	65.6	21.9	5.6	5	1881	Finneys Wharf, Va.....	Do.
157533	KHVB	*Sch.	*Charles R. Wiebe.....	174	165	115.0	29.3	8.6	5	1899	Tampa, Fla.....	Tampa, Fla.
126821	KLDC	Sch.	Charles R. Wilson.....	345	328	150.0	35.5	11.0	7	1891	Fairhaven, Cal.....	Seattle, Wash.
203861		Sch.	Charles S. Hearne.....	657	566	177.3	34.5	13.3	3	1907	Bethel, Del.....	Wilmington, Del.
126384		Sch.	Charles T. Beauchamp.....	313	6	52.0	14.0	3.2	3	1886	Somerset County, Md.....	Newport News, Va.
5390	JBPN	Bk.	Charles W. Morgan (whaling).....	313	298	106.6	27.7	17.6	27	1841	New Bedford, Mass.....	Provincetown, Mass.
127014		Sch.	Charley C. Weaver.....	27	25	56.3	18.5	5.3	3	1863	Cappahosic, Va.....	Crisfield, Md.
5241	HTLV	Sch.	Charlie and Willie.....	123	117	86.9	24.0	8.2	4	1849	Damariscotta, Me.....	Boston, Mass.
127575		Slp.	Charlotte.....	7	7	42.0	13.7	2.9	4	1901	Hudson, Md.....	Baltimore, Md.
127077		Slp. y.	Charlotte R.....	18	17	44.0	12.9	5.3	2	1895	Chicago, Ill.....	Chicago, Ill.
214906	LGSM	Sch.	Charlotte A. Maxwell.....	668	579	167.2	35.8	14.0	7	1917	Camden, Me.....	New York, N. Y.
5659		Sch.	Charry M.....	11	11	37.6	13.6	4.2	4	1866	Moriches, N. Y.....	Tampa, Fla.
127729		Sch.	Chase.....	7	7	40.8	11.5	2.5	1	1903	Morehead City, N. C.....	Beaufort, N. C.
126991		Sch.	Chasseur.....	24	14	56.2	19.6	4.0	3	1882	Biloxi, Miss.....	Gulfport, Miss.
209563	LCHJ	*Sch.	Chatham.....	1,812	1,581	263.5	43.3	19.7	4	1912	Bath, Me.....	Fall River, Mass.
127255		Sch.	Chattanooga.....	2,339	2,339	308.0	45.0	21.5	19	1898	West Bay City, Mich.....	Cleveland, Ohio.
127617		Sch.	Chaunoy T.....	16	13	53.0	13.6	3.5	2	1902	Shallotte, N. C.....	Wilmington, N. C.
200172		Sch.	Chechaco.....	9	9	34.0	12.2	4.0	3	1902	Nome, Alaska.....	Nome, Alaska.
127185		Sch.	Cheeman.....	18	18	42.6	13.8	5.2	1	1897	Fall River, Mass.....	New York, N. Y.
211787	LDHN	*Sch.	Chehaw.....	944	922	181.4	40.0	15.4	3	1913	Wilmington, Del.....	Do.
212020		Slp.	Chelca.....	5	5	32.3	10.0	2.8	0	1909	Amityville, N. Y.....	Patchogue, N. Y.
126854		*Sch.	Chemung.....	671	643	158.2	33.8	15.8	3	1891	Noank, Conn.....	New York, N. Y.
126855		*Sch.	Chenango.....	671	643	158.2	33.8	15.8	3	1891	do.....	Do.
126698		Sch.	Cherso.....	18	17	48.3	17.2	3.7	2	1890	Wolf River, Miss.....	Gulfport, Miss.

1 Formerly Norwegian bark Parknok.

2 Formerly British schooner, name unknown.

3 Formerly Japanese schooner Taki Maru.

4 Formerly schooner.

a Myrtle Tunnel.

b Forest City.

c Charles Dunlap.

5 Formerly schooner Chas T. Strann.

6 Formerly barge Donna Christina.

MERCHANT SAILING VESSELS OF THE UNITED STATES—Continued.

Official No.	Signal letters.	Rig.	Name of vessel.	Gross tonnage.	Net tonnage.	Length.	Breadth.	Depth.	Crew.	When built.	Where built.	Home port (where permanent document issues).
						Feet.	Feet.	Feet.				
127474		Sch.	Cherubim	10	6	45.5	13.0	2.6	1	1900	Beaufort, N. C.	Beaufort, N. C.
5318		Sch.	Chesapeake	48	46	70.0	21.6	5.6	3	1857	Somerset County, Md.	Baltimore, Md.
203702		Sch.	Chester	25	16	69.0	19.7	4.7	6	1906	Bay St. Louis, Miss.	Gulfport, Miss.
125159		Sch.	Chester B. Jones	493	470	156.0	30.3	12.0	7	1873	East Saginaw, Mich.	Toledo, Ohio.
125699		Sch.	Chesterfield	66	63	79.6	22.4	5.3	3	1878	Talbot County, Md.	Baltimore, Md.
127259		Sch.	Chickamauga	2,472	2,399	322.0	45.0	21.5	9	1898	West Bay City, Mich.	Cleveland, Ohio.
5669		Slp.	Chieftain	9	9	33.0	12.6	4.0	0	1869	Staten Island, N. Y.	Perth Amboy, N. J.
127703		Sch.	Chieftain	2,704	2,692	342.0	46.0	21.6	8	1902	West Bay City, Mich.	Duluth, Minn.
215218	LHJG	Shp.	CHILICOTHE	1,862	1,727	257.6	40.0	23.0	30	1892	Glasgow, Scotland	Portland, Oreg.
215978	LJQK	Sch.	Chiquimula	687	610	176.3	36.1	14.2	8	1918	Portland, Oreg.	New York, N. Y.
127582		*Sch.	Choctaw	8	6	36.2	14.0	2.9	3	1901	Biloxi, Miss.	Gulfport, Miss.
216707	LMJG	*Slp.	CHOCTAW	369	347	145.0	23.3	12.0	5	1918	Jacksonville, Fla.	Port Arthur, Tex.
125353		Sch.	Christiana	32	31	64.9	13.9	5.1	2	1874	Chicago, Ill.	Milwaukee, Wis.
127149		Slp.	Christiana	8	6	38.0	12.5	3.8	3	1896	Cape May, N. J.	Philadelphia, Pa.
127633	KRNW	*Sch.	Cienfuegos	1,915	1,757	271.4	46.2	19.3	4	1902	Bath, Me.	Fall River, Mass.
5515		Sch.	Circle	42	39	58.0	21.0	5.3	2	1867	Port Jefferson, N. Y.	Ellsworth, Me.
126190	KCDL	Sch.	City of Baltimore	357	286	137.9	33.4	9.4	8	1884	Bath, Me.	Chicago, Ill.
33869		*Sch.	City of Grand Haven	200	190	127.0	26.0	9.0	5	1872	Grand Haven, Mich.	Milwaukee, Wis.
126991		Lgr.	City of New Orleans	9	9	40.4	12.7	3.7	2	1893	Biloxi, Miss.	New Orleans, La.
126138	KBLN	Sch.	City of Papeete	359	370	145.6	32.1	12.6	40	1883	Fairhaven, Cal.	San Francisco, Cal.
125040	JLPS	*Sch.	City of San Antonio	1,223	1,223	228.0	36.6	20.3	7	1872	Chester, Pa.	New Orleans, La.
125470	JRMP	Bkn.	City of Sydney	2,903	2,660	339.0	40.2	20.5	17	1875	do.	San Francisco, Cal.
218360	LRQV	Sch.	City of Tarpon Springs	159	149	88.5	26.4	10.4	6	1919	Tarpon Springs, Fla.	Tampa, Fla.
205190		Sch.	Clain	8	8	32.3	10.8	3.6	0	1908	Port Madison, Wash.	Port Townsend, Wash.
125855		Slp.	Clara	9	9	40.0	13.6	3.2	6	1880	Madison, Md.	Baltimore, Md.
126411	KGWJ	Sch. y.	Clara	45	22	90.6	11.4	7.3	4	1887	Bristol, R. I.	Do.
126878		Slp.	Clara	8	5	29.6	13.9	4.0	3	1892	Greenwich, N. J.	Philadelphia, Pa.
127158	KMVC	*Sch.	Clara	828	748	184.2	35.1	16.8	3	1896	Bath, Me.	Boston, Mass.
127497		Sch.	Clara Barton	54	45	72.6	23.1	5.2	3	1900	Holley, Fla.	New Orleans, La.
215415		Sch.	Clara Beatrice	29	18	56.7	20.0	4.2	5	1917	Bay St. Louis, Miss.	Gulfport, Miss.
125714		Sch.	Clara Bell	10	10	36.0	13.9	3.9	2	1879	Port Jefferson, N. Y.	Bridgeport, Conn.
126395		Slp.	Clara Combs	14	13	40.0	13.0	4.0	1	1886	Cobbs Island, Va.	Cape Charles, Va.
127024		Slp.	Clara Cummin	8	8	34.5	13.6	3.3	1	1894	Great River, N. Y.	Patchogue, N. Y.
127591		Slp.	Clara Dunnoek	11	10	44.3	14.5	4.0	3	1901	Golden Hill, Md.	Crisfield, Md.
204811		Slp.	Clara E.	12	12	30.5	14.6	4.4	1	1907	St. Petersburg, Fla.	Tampa, Fla.
127302		Sch.	Clara Estell	12	10	45.0	13.7	3.6	2	1898	North Harlow, N. C.	New Bern, N. C.
213397		Sch.	Clara Fountain	22	14	53.7	18.0	4.0	1	1915	Biloxi, Miss.	Gulfport, Miss.
126232		Sch.	Clara Garrett	42	32	68.8	20.7	5.7	3	1884	Pocomoke City, Md.	Baltimore, Md.
126589		Sch.	Clara J.	90	73	78.7	24.5	6.3	3	1889	Cherryfield, Me.	Bangor, Me.
127479		Slp.	Clara J.	10	7	33.7	13.6	3.9	1	1900	Thunderbolt, Ga.	Savannah, Ga.
125762		Sch.	Clara Lacoste	14	12	46.7	15.1	3.9	2	1879	Bon Secour, Ala.	Mobile, Ala.
125884		Slp.	Clara S.	12	11	39.3	14.0	3.4	1	1880	Brooklyn, N. Y.	New York, N. Y.
126603	KGRP	Sch.	Clara A. Donnell	1,177	990	203.8	41.1	20.0	8	1889	Bath, Me.	Do.
126370		Sch.	Clara B. Kennard	79	75	77.3	25.2	6.3	2	1886	North Weymouth, Mass.	Castine, Me.
203764		Sch.	Clara G. Silva	81	50	85.2	21.5	9.6	8	1906	Essex, Mass.	Keedsville, Va.
125073		Sch.	Clara J. Howeth	28	28	63.0	20.0	5.5	4	1872	Somerset County, Md.	Reedsville, Va.
125434		Sch.	Clara M. Leonard	56	53	73.8	22.0	5.9	3	1875	Oxford, Md.	Do.
126825		Sch.	Clara M. Littlefield	63	60	71.8	20.5	9.0	8	1892	Gloucester, Mass.	Pensacola, Fla.
126727		Sch.	Clara R. Harwood	58	55	71.0	20.4	8.5	8	1891	do.	Do.
12594		Sch.	Clara and Mabel	34	32	54.0	18.3	5.6	2	1848	Rockaway, N. Y.	Castine, Me.
127610		Sch.	Clarence H.	17	14	54.0	14.2	4.0	2	1901	Shallotte, N. C.	Wilmington, N. C.
126550		Sch.	Clarence J. Fillmore	410	389	161.0	31.0	10.3	6	1889	West Bay City, Mich.	Port Huron, Mich.
126588		Sch.	Clarence and Eva	10	9	45.3	14.4	3.2	6	1889	Cambridge, Md.	Baltimore, Md.
205726		Slp.	Clarence Crockett	9	7	44.6	14.7	3.0	4	1908	Deep Creek, Va.	Crisfield, Md.
126984	KLSB	Sch.	Clarence A. Holland	200	179	126.5	23.9	8.2	4	1893	Bethel, Del.	Wilmington, Del.
26129	HSJR	Sch. y.	Clarina	171	171	87.9	24.4	8.6	3	1861	Searsport, Me.	Salem, Mass.
127584		Sch.	Clarissa	12	10	43.3	14.3	3.2	3	1901	Biloxi, Miss.	Mobile, Ala.
127032	KRPS	Sch. y.	Clarissa	43	38	67.0	17.0	8.1	7	1901	East Boothbay, Me.	Philadelphia, Pa.
202546		Sch.	Clark and Willie	24	21	66.0	18.9	4.6	7	1905	Oriole, Md.	Crisfield, Md.
213654		Slp.	Claud M.	7	7	31.0	13.2	3.0	1	1914	Bridgeport, Conn.	Bridgeport, Conn.
205266		Slp.	Claud W. Somers	8	6	42.6	14.0	3.0	4	1891	Youngs Creek, Va.	Crisfield, Md.
126796		Slp.	Claude	11	6	36.6	14.5	3.7	3	1891	Dividing Creek, N. J.	Philadelphia, Pa.
127022		Sch.	Claudia	113	79	97.0	24.6	10.4	24	1902	Gloucester, Mass.	New Bedford, Mass.
126788		Sch.	Clem	8	5	44.4	11.2	2.8	1	1891	Smyrna, N. C.	Beaufort, N. C.
126314		Sch.	Clemmie Travers	85	81	85.9	23.8	7.0	4	1885	Mathews County, Va.	Baltimore, Md.
127048		Slp.	Cleo	6	6	32.4	12.2	3.2	2	1894	Flamingo, Fla.	Key West, Fla.
205045	KWNL	*Sch.	Cleona	956	869	193.2	35.0	17.6	4	1908	Noank, Conn.	Philadelphia, Pa.
206624	LBFN	Slp. y.	Cleona	32	32	59.4	15.5	7.1	2	1902	City Island, N. Y.	Perth Amboy, N. J.
127217		Slp.	Clifford C.	16	12	36.8	14.9	4.2	1	1897	Colonels Island, Ga.	Savannah, Ga.
205691		Slp.	Clifford Oscar	15	12	49.8	16.7	4.0	5	1908	Deals Island, Md.	Crisfield, Md.
126348		Sch.	Clinton	23	22	50.8	17.2	4.6	2	1886	Millbridge, Me.	Rockland, Me.
125577		Lgr.	Clodtler	5	5	33.8	10.5	3.1	1	1877	Little Cailou, La.	Morgan City, La.
125380		Sch.	Clyde	13	12	37.1	16.1	4.5	5	1875	Indian Key, Fla.	Key West, Fla.
127377		Slp.	Clyde	14	10	37.0	16.1	3.8	2	1899	Shipyard, Ga.	Beaufort, S. C.
211952		Sch.	Clyde	19	15	52.6	17.6	3.7	1	1914	Bon Secour, Ala.	Mobile, Ala.

¹ Formerly German ship Arnoldus Vinnen.
² American ship Gamecock.

³ Formerly schooner John A. Dix.
⁴ Formerly schooner William Butman.

MERCHANT SAILING VESSELS OF THE UNITED STATES—Continued.

Official No.	Signal letters.	Rig.	Name of vessel.	Gross tonnage.	Net tonnage.	Length.	Breadth.	Depth.	Crew.	When built.	Where built.	Home port (where permanent document issued)
						Feet.	Feet.	Feet.				
127212		Slp.	Clytie	7	7	30.5	10.0	4.5	2	1887	Little Deer Isle, Me.	Ellsworth, Me.
5810		Slp.	Coal Oil John	7	7	48.5	14.7	3.3	3			Crisfield, Md.
207355	LBKN	*Sch.	Coaldale	831	733	182.8	35.0	14.7	3	1910	Noank, Conn.	New York, N. Y.
127630		Sch.	Coaster	5	5	39.4	10.8	2.4	1	1902	Morehead City, N. C.	Beaufort, N. C.
213727	LFQB	*Sch.	COASTWISE	1,432	1,328	236.1	35.3	21.5	5	1892	Maryport, England	New York, N. Y.
206890		*Slp.	Coax Me	6	6	29.7	10.8	2.5	2	1905	Matagorda, Tex.	Port Lavaca, Tex.
204844	KWLT	*Sch.	Coalcoo	956	869	193.2	35.0	17.6	4	1907	Noank, Conn.	Philadelphia, Pa.
213967	LFTW	Slp. y.	Cockatoo	22	22	51.0	14.4	8.6	3	1916	Bristol, R. I.	New York, N. Y.
200655		Slp. y.	Cock Robin	18	13	45.0	12.4	6.1	1	1904	do	New Haven, Conn.
216477	LKQJ	*Sch.	Cohansey	807	734	179.2	34.7	15.6	3	1918	Baltimore, Md.	Philadelphia, Pa.
126856		*Sch.	Cohocton	671	643	158.2	33.8	15.8	3	1891	Noank, Conn.	New York, N. Y.
127760		Sch.	Coier	7	5	42.0	12.0	2.5	1	1903	Beaufort, N. C.	Beaufort, N. C.
217023	LNFR	*Sch.	Col. Keith	884	820	179.7	41.5	14.3	10	1918	Westlake, La.	Port Arthur, Tex.
126712		Sch.	Col. S. A. Graham	20	14	62.0	16.6	4.6	6	1891	Shad Point, Md.	Annapolis, Md.
126410		Sch.	Col. R. Johnson Colton	10	9	56.0	12.2	4.1	4	1886	Solomons Island, Md.	Baltimore, Md.
127369	KFJN	Sch.	Columbia	663	584	181.0	38.5	13.7	9	1899	Hogulam, Wash.	Honolulu, Hawaii.
127375		Slp.	Columbia	7	7	39.5	14.5	3.4	4	1899	Fairmount, Md.	Crisfield, Md.
127392		Slp.	Columbia	11	10	32.8	12.6	5.3	4	1899	Bristol, Me.	Gloucester, Mass.
127396		Sch.	Columbia	26	25	51.2	16.8	5.2	7	1900	Key West, Fla.	Tampa, Fla.
127441		Slp.	Columbia	9	6	45.0	15.0	3.0	1	1900	Pocomoke City, Md.	Baltimore, Md.
127572		Slp.	Columbia	6	6	39.3	13.9	3.7	4	1901	Hunting Creek, Va.	Crisfield, Md.
125285		Sch.	Columbia F. C.	49	46	79.0	22.8	6.3	3	1874	Mundy Point, Va.	Reedville, Va.
214504	LQKQ	Sch.	Columbia River	1,200	1,064	231.6	42.8	17.0	12	1916	Aberdeen, Wash.	San Francisco, Cal.
201619		Sch.	Comancho	20	13	50.3	19.4	3.7	4	1904	Handboro, Miss.	New Orleans, La.
4744		Sch.	Comet	54	52	63.0	23.0	5.5	2	1825	Brookhaven, N. Y.	New York, N. Y.
206987		*Sch.	Comet	7	5	35.0	12.8	2.4	2	1907	Matagorda, Tex.	Port Aransas, Tex.
216356	LKRW	Sch.	Commack	1,446	1,330	228.0	40.0	19.0	11	1918	Wilmington, N. C.	New York, N. Y.
127464	KQHW	Sch.	Commerce	658	621	184.0	38.6	13.6	9	1900	Alameda, Cal.	San Francisco, Cal.
126773		Sch.	Commadore	8	8	36.0	13.8	3.6	2	1893	Galveston, Tex.	Port Lavaca, Tex.
205640		Sch. y.	Comrade	33	25	50.4	17.9	4.8	2	1908	Pocomoke City, Md.	New York, N. Y.
126222		Slp.	Concord	22	21	51.0	17.0	5.0	3	1890	New London, Conn.	Marblehead, Mass.
4640		Sch.	Concordia	37	18	56.5	19.3	4.0	3	1853	Bonfouca, La.	Gulport, Miss.
127607		Sch.	Concordia	17	10	46.9	16.2	3.6	3	1902	Biloxi, Miss.	Do.
213647	KDQB	Sch.	Condalaura	22	14	55.0	19.0	3.6	3	1915	Pascagoula, Miss.	Do.
108456		*Sch.	Conewaug (T)	1,774	1,714	254.0	40.5	24.3	10	1879	Liverpool, England	Port Arthur, Tex.
204692	KWJR	*Sch.	Conewago	956	860	193.2	35.0	17.6	4	1907	Noank, Conn.	Philadelphia, Pa.
126355	KLBW	*Sch.	Coniscliffe	444	342	149.5	33.1	12.3	6	1891	Bucksport, Me.	Mobile, Ala.
2872	JRCT	*Sch.	Coniscliff (T)	1,690	1,620	280.0	38.1	20.2	10	1875	Wilmington, Del.	Port Arthur, Tex.
216140	LJWS	Bkn.	Conqueror	1,395	1,221	231.4	43.5	18.6	13	1918	Rolph, Cal.	San Francisco, Cal.
202345		Sch.	Constancia	9	8	30.2	9.8	4.0	3	1905	Cabo Rojo, P. R.	San Juan, P. R.
127175		Sch.	CONSTITUTION	3,862	3,629	451.8	44.2	22.3	10	1897	Superior, Wis.	Cleveland, Ohio.
127434		Slp.	Coot	5	5	25.2	10.4	4.0	1	1900	Bridgeport, Conn.	Bridgeport, Conn.
125750		Sch.	Cora	44	41	70.0	17.2	6.2	3	1879	Benton Harbor, Mich.	Milwaukee, Wis.
125998		Sch.	Cora	12	7	57.5	14.0	4.0	7	1882	Calvert County, Md.	Wilmington, Del.
126810		Slp.	Cora Lee	9	8	33.1	12.7	3.4	2	1891	Key West, Fla.	Key West, Fla.
126812		Slp.	Cora A. Baker	8	6	38.0	14.6	3.7	3	1891	Chincoteague, Va.	Crisfield, Md.
126182		Sch.	Cora E. Moore	23	22	60.2	17.0	5.1	3	1883	Green Hill, Md.	Do.
127634	KRPO	Sch.	Cora F. Cressy	2,499	2,089	273.0	45.4	27.9	11	1902	Bath, Me.	New York, N. Y.
100584	KLWR	Sch.	*Corapeake	224	222	134.8	23.9	6.8	4	1894	Bethel, Del.	Baltimore, Md.
206885		Slp.	Cordie S	7	6	43.0	14.0	3.0	5	1908	Cashville, Va.	Crisfield, Md.
127466		Lgr.	Corinne	5	5	36.0	11.3	3.5	1	1900	Morgan City, La.	Morgan City, La.
125744		Slp.	Cornelia	5	5	30.2	12.0	3.1	1	1874	Brooklyn, N. Y.	New York, N. Y.
125865		Sch.	Cornelia	100	95	86.0	21.0	8.2	4	1890	Clayton, N. Y.	Oswego, N. Y.
126696		Sch.	Cornique	13	7	35.3	12.9	5.5	2	1890	East Boothbay, Me.	Rockland, Me.
126168	KBWC	Sch.	Corona	394	374	142.6	34.0	11.3	9	1883	Port Blakely, Wash.	San Francisco, Cal.
129656	KLQP	Sch. y.	*CORONA	136	129	104.3	24.0	16.4	23	1893	Bristol, R. I.	New York, N. Y.
77461	KQTB	Bkn.	Coronado	1,058	970	210.5	34.1	19.2	13	1874	Sunderland, England	St. Paul, Minn.
126346	KDJB	Sch. y.	Coronet	160	152	118.7	27.0	11.7	16	1885	Brooklyn, N. Y.	Portland, Me.
126519		Sch.	Coronet	12	5	53.2	15.1	2.6	2	1888	Fishing Island, Md.	Baltimore, Md.
125298		Sch.	Corstica	61	58	77.6	23.2	5.1	3	1874	St. Michaels, Md.	Do.
126549		Sch.	Cosatinporta	5	5	30.7	10.9	2.7	1	1889	Corpus Christi, Tex.	Port Lavaca, Tex.
4809		Sch.	Costa Diva	13	13	40.9	12.7	4.6	2	1860	Newtown, N. Y.	Tampa, Fla.
201105		Slp.	Country Girl	8	8	31.8	14.0	3.8	1	1903	La Porte, Tex.	Galveston, Tex.
211433	LDCG	Sch.	Courtney C. Houck	1,627	1,357	218.9	42.7	24.6	9	1913	Bath, Me.	Bath, Me.
126169	KBWD	Sch.	Crescent	400	400	150.8	34.8	12.4	7	1883	New London, Conn.	Pensacola, Fla.
126375		Slp.	Crescent	12	11	32.0	13.8	3.9	1	1886	Brooklyn, N. Y.	Patchogue, N. Y.
201435		Slp.	Crescent W. Ford	6	6	38.0	14.0	3.3	4	1904	Fairmount, Md.	Crisfield, Md.
127180		Sch.	Creta	2,093	1,910	288.6	44.6	19.1	8	1897	West Bay City, Mich.	Duluth, Minn.
216029		Sch.	Criolla	11	11	44.0	11.8	4.0	2	1918	Mayaguez, P. R.	San Juan, P. R.
126251		Slp.	Criollo	10	10	42.5	11.5	4.3	2	1918	do	Do.
127237	JNTF	Sch.	Cristine	15	15	35.3	14.3	5.2	1	1898	Port Blakeley, Wash.	Juneau, Alaska.
126204		Sch.	*Crowley	1,364	1,262	250.0	36.0	20.2	14	1873	Chester, Pa.	San Francisco, Cal.
127740	KSHW	Sch. y.	Crusader II	66	66	83.1	20.1	8.9	10	1903	New York, N. Y.	New London, Conn.

a British bark Wythop. b Formerly British bark Garrymount. c Formerly schooner Estelle. d Formerly schooner-barge Atlas. e Formerly schooner-barge Lone Star. f Formerly schooner-barge Atlas. g Formerly schooner-barge Atlas. h Formerly schooner-barge Atlas. i Formerly schooner-barge Atlas. j Formerly schooner-barge Atlas. k Formerly schooner-barge Atlas. l Formerly schooner-barge Atlas. m Formerly schooner-barge Atlas. n Formerly schooner-barge Atlas. o Formerly schooner-barge Atlas. p Formerly schooner-barge Atlas. q Formerly schooner-barge Atlas. r Formerly schooner-barge Atlas. s Formerly schooner-barge Atlas. t Formerly schooner-barge Atlas. u Formerly schooner-barge Atlas. v Formerly schooner-barge Atlas. w Formerly schooner-barge Atlas. x Formerly schooner-barge Atlas. y Formerly schooner-barge Atlas. z Formerly schooner-barge Atlas. aa Formerly schooner-barge Atlas. ab Formerly schooner-barge Atlas. ac Formerly schooner-barge Atlas. ad Formerly schooner-barge Atlas. ae Formerly schooner-barge Atlas. af Formerly schooner-barge Atlas. ag Formerly schooner-barge Atlas. ah Formerly schooner-barge Atlas. ai Formerly schooner-barge Atlas. aj Formerly schooner-barge Atlas. ak Formerly schooner-barge Atlas. al Formerly schooner-barge Atlas. am Formerly schooner-barge Atlas. an Formerly schooner-barge Atlas. ao Formerly schooner-barge Atlas. ap Formerly schooner-barge Atlas. aq Formerly schooner-barge Atlas. ar Formerly schooner-barge Atlas. as Formerly schooner-barge Atlas. at Formerly schooner-barge Atlas. au Formerly schooner-barge Atlas. av Formerly schooner-barge Atlas. aw Formerly schooner-barge Atlas. ax Formerly schooner-barge Atlas. ay Formerly schooner-barge Atlas. az Formerly schooner-barge Atlas. ba Formerly schooner-barge Atlas. bb Formerly schooner-barge Atlas. bc Formerly schooner-barge Atlas. bd Formerly schooner-barge Atlas. be Formerly schooner-barge Atlas. bf Formerly schooner-barge Atlas. bg Formerly schooner-barge Atlas. bh Formerly schooner-barge Atlas. bi Formerly schooner-barge Atlas. bj Formerly schooner-barge Atlas. bk Formerly schooner-barge Atlas. bl Formerly schooner-barge Atlas. bm Formerly schooner-barge Atlas. bn Formerly schooner-barge Atlas. bo Formerly schooner-barge Atlas. bp Formerly schooner-barge Atlas. bq Formerly schooner-barge Atlas. br Formerly schooner-barge Atlas. bs Formerly schooner-barge Atlas. bt Formerly schooner-barge Atlas. bu Formerly schooner-barge Atlas. bv Formerly schooner-barge Atlas. bw Formerly schooner-barge Atlas. bx Formerly schooner-barge Atlas. by Formerly schooner-barge Atlas. bz Formerly schooner-barge Atlas. ca Formerly schooner-barge Atlas. cb Formerly schooner-barge Atlas. cc Formerly schooner-barge Atlas. cd Formerly schooner-barge Atlas. ce Formerly schooner-barge Atlas. cf Formerly schooner-barge Atlas. cg Formerly schooner-barge Atlas. ch Formerly schooner-barge Atlas. ci Formerly schooner-barge Atlas. cj Formerly schooner-barge Atlas. ck Formerly schooner-barge Atlas. cl Formerly schooner-barge Atlas. cm Formerly schooner-barge Atlas. cn Formerly schooner-barge Atlas. co Formerly schooner-barge Atlas. cp Formerly schooner-barge Atlas. cq Formerly schooner-barge Atlas. cr Formerly schooner-barge Atlas. cs Formerly schooner-barge Atlas. ct Formerly schooner-barge Atlas. cu Formerly schooner-barge Atlas. cv Formerly schooner-barge Atlas. cw Formerly schooner-barge Atlas. cx Formerly schooner-barge Atlas. cy Formerly schooner-barge Atlas. cz Formerly schooner-barge Atlas. da Formerly schooner-barge Atlas. db Formerly schooner-barge Atlas. dc Formerly schooner-barge Atlas. dd Formerly schooner-barge Atlas. de Formerly schooner-barge Atlas. df Formerly schooner-barge Atlas. dg Formerly schooner-barge Atlas. dh Formerly schooner-barge Atlas. di Formerly schooner-barge Atlas. dj Formerly schooner-barge Atlas. dk Formerly schooner-barge Atlas. dl Formerly schooner-barge Atlas. dm Formerly schooner-barge Atlas. dn Formerly schooner-barge Atlas. do Formerly schooner-barge Atlas. dp Formerly schooner-barge Atlas. dq Formerly schooner-barge Atlas. dr Formerly schooner-barge Atlas. ds Formerly schooner-barge Atlas. dt Formerly schooner-barge Atlas. du Formerly schooner-barge Atlas. dv Formerly schooner-barge Atlas. dw Formerly schooner-barge Atlas. dx Formerly schooner-barge Atlas. dy Formerly schooner-barge Atlas. dz Formerly schooner-barge Atlas. ea Formerly schooner-barge Atlas. eb Formerly schooner-barge Atlas. ec Formerly schooner-barge Atlas. ed Formerly schooner-barge Atlas. ee Formerly schooner-barge Atlas. ef Formerly schooner-barge Atlas. eg Formerly schooner-barge Atlas. eh Formerly schooner-barge Atlas. ei Formerly schooner-barge Atlas. ej Formerly schooner-barge Atlas. ek Formerly schooner-barge Atlas. el Formerly schooner-barge Atlas. em Formerly schooner-barge Atlas. en Formerly schooner-barge Atlas. eo Formerly schooner-barge Atlas. ep Formerly schooner-barge Atlas. eq Formerly schooner-barge Atlas. er Formerly schooner-barge Atlas. es Formerly schooner-barge Atlas. et Formerly schooner-barge Atlas. eu Formerly schooner-barge Atlas. ev Formerly schooner-barge Atlas. ew Formerly schooner-barge Atlas. ex Formerly schooner-barge Atlas. ey Formerly schooner-barge Atlas. ez Formerly schooner-barge Atlas. fa Formerly schooner-barge Atlas. fb Formerly schooner-barge Atlas. fc Formerly schooner-barge Atlas. fd Formerly schooner-barge Atlas. fe Formerly schooner-barge Atlas. ff Formerly schooner-barge Atlas. fg Formerly schooner-barge Atlas. fh Formerly schooner-barge Atlas. fi Formerly schooner-barge Atlas. fj Formerly schooner-barge Atlas. fk Formerly schooner-barge Atlas. fl Formerly schooner-barge Atlas. fm Formerly schooner-barge Atlas. fn Formerly schooner-barge Atlas. fo Formerly schooner-barge Atlas. fp Formerly schooner-barge Atlas. fq Formerly schooner-barge Atlas. fr Formerly schooner-barge Atlas. fs Formerly schooner-barge Atlas. ft Formerly schooner-barge Atlas. fu Formerly schooner-barge Atlas. fv Formerly schooner-barge Atlas. fw Formerly schooner-barge Atlas. fx Formerly schooner-barge Atlas. fy Formerly schooner-barge Atlas. fz Formerly schooner-barge Atlas. ga Formerly schooner-barge Atlas. gb Formerly schooner-barge Atlas. gc Formerly schooner-barge Atlas. gd Formerly schooner-barge Atlas. ge Formerly schooner-barge Atlas. gf Formerly schooner-barge Atlas. gg Formerly schooner-barge Atlas. gh Formerly schooner-barge Atlas. gi Formerly schooner-barge Atlas. gj Formerly schooner-barge Atlas. gk Formerly schooner-barge Atlas. gl Formerly schooner-barge Atlas. gm Formerly schooner-barge Atlas. gn Formerly schooner-barge Atlas. go Formerly schooner-barge Atlas. gp Formerly schooner-barge Atlas. gq Formerly schooner-barge Atlas. gr Formerly schooner-barge Atlas. gs Formerly schooner-barge Atlas. gt Formerly schooner-barge Atlas. gu Formerly schooner-barge Atlas. gv Formerly schooner-barge Atlas. gw Formerly schooner-barge Atlas. gx Formerly schooner-barge Atlas. gy Formerly schooner-barge Atlas. gz Formerly schooner-barge Atlas. ha Formerly schooner-barge Atlas. hb Formerly schooner-barge Atlas. hc Formerly schooner-barge Atlas. hd Formerly schooner-barge Atlas. he Formerly schooner-barge Atlas. hf Formerly schooner-barge Atlas. hg Formerly schooner-barge Atlas. hh Formerly schooner-barge Atlas. hi Formerly schooner-barge Atlas. hj Formerly schooner-barge Atlas. hk Formerly schooner-barge Atlas. hl Formerly schooner-barge Atlas. hm Formerly schooner-barge Atlas. hn Formerly schooner-barge Atlas. ho Formerly schooner-barge Atlas. hp Formerly schooner-barge Atlas. hq Formerly schooner-barge Atlas. hr Formerly schooner-barge Atlas. hs Formerly schooner-barge Atlas. ht Formerly schooner-barge Atlas. hu Formerly schooner-barge Atlas. hv Formerly schooner-barge Atlas. hw Formerly schooner-barge Atlas. hx Formerly schooner-barge Atlas. hy Formerly schooner-barge Atlas. hz Formerly schooner-barge Atlas. ia Formerly schooner-barge Atlas. ib Formerly schooner-barge Atlas. ic Formerly schooner-barge Atlas. id Formerly schooner-barge Atlas. ie Formerly schooner-barge Atlas. if Formerly schooner-barge Atlas. ig Formerly schooner-barge Atlas. ih Formerly schooner-barge Atlas. ii Formerly schooner-barge Atlas. ij Formerly schooner-barge Atlas. ik Formerly schooner-barge Atlas. il Formerly schooner-barge Atlas. im Formerly schooner-barge Atlas. in Formerly schooner-barge Atlas. io Formerly schooner-barge Atlas. ip Formerly schooner-barge Atlas. iq Formerly schooner-barge Atlas. ir Formerly schooner-barge Atlas. is Formerly schooner-barge Atlas. it Formerly schooner-barge Atlas. iu Formerly schooner-barge Atlas. iv Formerly schooner-barge Atlas. iw Formerly schooner-barge Atlas. ix Formerly schooner-barge Atlas. iy Formerly schooner-barge Atlas. iz Formerly schooner-barge Atlas. ja Formerly schooner-barge Atlas. jb Formerly schooner-barge Atlas. jc Formerly schooner-barge Atlas. jd Formerly schooner-barge Atlas. je Formerly schooner-barge Atlas. jf Formerly schooner-barge Atlas. jg Formerly schooner-barge Atlas. jh Formerly schooner-barge Atlas. ji Formerly schooner-barge Atlas. jj Formerly schooner-barge Atlas. jk Formerly schooner-barge Atlas. jl Formerly schooner-barge Atlas. jm Formerly schooner-barge Atlas. jn Formerly schooner-barge Atlas. jo Formerly schooner-barge Atlas. jp Formerly schooner-barge Atlas. jq Formerly schooner-barge Atlas. jr Formerly schooner-barge Atlas. js Formerly schooner-barge Atlas. jt Formerly schooner-barge Atlas. ju Formerly schooner-barge Atlas. jv Formerly schooner-barge Atlas. jw Formerly schooner-barge Atlas. jx Formerly schooner-barge Atlas. jy Formerly schooner-barge Atlas. jz Formerly schooner-barge Atlas. ka Formerly schooner-barge Atlas. kb Formerly schooner-barge Atlas. kc Formerly schooner-barge Atlas. kd Formerly schooner-barge Atlas. ke Formerly schooner-barge Atlas. kf Formerly schooner-barge Atlas. kg Formerly schooner-barge Atlas. kh Formerly schooner-barge Atlas. ki Formerly schooner-barge Atlas. kj Formerly schooner-barge Atlas. kk Formerly schooner-barge Atlas. kl Formerly schooner-barge Atlas. km Formerly schooner-barge Atlas. kn Formerly schooner-barge Atlas. ko Formerly schooner-barge Atlas. kp Formerly schooner-barge Atlas. kq Formerly schooner-barge Atlas. kr Formerly schooner-barge Atlas. ks Formerly schooner-barge Atlas. kt Formerly schooner-barge Atlas. ku Formerly schooner-barge Atlas. kv Formerly schooner-barge Atlas. kw Formerly schooner-barge Atlas. kx Formerly schooner-barge Atlas. ky Formerly schooner-barge Atlas. kz Formerly schooner-barge Atlas. la Formerly schooner-barge Atlas. lb Formerly schooner-barge Atlas. lc Formerly schooner-barge Atlas. ld Formerly schooner-barge Atlas. le Formerly schooner-barge Atlas. lf Formerly schooner-barge Atlas. lg Formerly schooner-barge Atlas. lh Formerly schooner-barge Atlas. li Formerly schooner-barge Atlas. lj Formerly schooner-barge Atlas. lk Formerly schooner-barge Atlas. ll Formerly schooner-barge Atlas. lm Formerly schooner-barge Atlas. ln Formerly schooner-barge Atlas. lo Formerly schooner-barge Atlas. lp Formerly schooner-barge Atlas. lq Formerly schooner-barge Atlas. lr Formerly schooner-barge Atlas. ls Formerly schooner-barge Atlas. lt Formerly schooner-barge Atlas. lu Formerly schooner-barge Atlas. lv Formerly schooner-barge Atlas. lw Formerly schooner-barge Atlas. lx Formerly schooner-barge Atlas. ly Formerly schooner-barge Atlas. lz Formerly schooner-barge Atlas. ma Formerly schooner-barge Atlas. mb Formerly schooner-barge Atlas. mc Formerly schooner-barge Atlas. md Formerly schooner-barge Atlas. me Formerly schooner-barge Atlas. mf Formerly schooner-barge Atlas. mg Formerly schooner-barge Atlas. mh Formerly schooner-barge Atlas. mi Formerly schooner-barge Atlas. mj Formerly schooner-barge Atlas. mk Formerly schooner-barge Atlas. ml Formerly schooner-barge Atlas. mm Formerly schooner-barge Atlas. mn Formerly schooner-barge Atlas. mo Formerly schooner-barge Atlas. mp Formerly schooner-barge Atlas. mq Formerly schooner-barge Atlas. mr Formerly schooner-barge Atlas. ms Formerly schooner-barge Atlas. mt Formerly schooner-barge Atlas. mu Formerly schooner-barge Atlas. mv Formerly schooner-barge Atlas. mw Formerly schooner-barge Atlas. mx Formerly schooner-barge Atlas. my Formerly schooner-barge

MERCHANT SAILING VESSELS OF THE UNITED STATES—Continued.

Official No.	Signal letters.	Rig.	Name of vessel.	Gross tonnage.	Net tonnage.	Length.	Breadth.	Depth.	Crew.	When built.	Where built.	Home port (where permanent document issues).
137224		Sch.	Crystal Wave.....	32	32	52.5	16.8	6.2	2	1896	Wilmington Island, Ga....	Beaufort, S. C.
137684		Sch.	Cuba.....	44	44	72.5	19.6	8.6	7	1902	Essex, Mass.....	Galveston, Tex.
137486		*Sch.	Cuevas.....	11	7	39.0	16.3	2.9	3	1900	Biloxi, Miss.....	Gulport, Miss.
209268		Sch.	Culebra.....	70	35	77.1	21.1	9.7	8	1911	Pensacola, Fla.....	Pensacola, Fla.
201673	KTPH	*Sch.	Cumru.....	1,780	1,672	256.0	43.0	20.0	6	1905	Noank, Conn.....	Philadelphia, Pa.
210810		Sch.	Curry.....	7	7	30.5	11.3	4.2	3	1912	Key West, Fla.....	Key West, Fla.
218317	LRPV	*Sch.	Cutler.....	1,322	1,170	280.6	37.6	19.6	5	1919	Machias, Me.....	Machias, Me.
137459	KRSD	Sch. y.	Cygnat.....	29	26	58.1	15.0	7.7	5	1902	Boston, Mass.....	Providence, R. I.
137511		Slp.	Cynthia.....	11	8	33.8	14.8	2.8	1	1901	Buzzard Island, Ga.....	Savannah, Ga.
126330		Sch.	Cynthia Jane.....	14	11	43.9	15.6	3.5	1	1888	St. Andrews Bay, Fla.....	Pensacola, Fla.
D.												
6921		Sch.	D. Hebert.....	17	16	50.0	17.0	3.8	2	1876	Biloxi, Miss.....	Morgan City, La.
157650		Sch.	D. B. Wade.....	9	9	43.0	12.0	2.7	1	1902	Morehead City, N. C.....	Wilmington, N. C.
157046		Sch.	D. F. Collier.....	5	5	46.4	10.9	2.8	2	1876	Crisfield, Md.....	Baltimore, Md.
6861		Sch.	D. J. Wheaton.....	48	35	63.5	19.8	6.0	2	1875	Swanagut, Va.....	Newport News, Va.
6732		Sch.	D. K. Clint.....	729	692	168.6	32.0	18.8	6	1872	East Saginaw, Mich.....	Toledo, Ohio.
157523		Slp.	D. W. White.....	6	6	38.4	12.3	3.2	2	1898	Deals Island, Md.....	Crisfield, Md.
157016		Slp.	Daisy.....	7	6	30.0	11.4	3.9	2	1881	Greenport, N. Y.....	Greenport, N. Y.
157176		Slp.	Daisy.....	5	5	26.6	11.3	2.8	1	1896	Matagorda, Tex.....	Port Lavaca, Tex.
157317	KJ8G	Sch.	Daisy Farlin.....	466	384	151.6	34.2	11.3	7	1891	Bath, Me.....	Boston, Mass.
157282		Sch.	Daisy S.....	5	5	28.1	11.0	3.0	2	1888	Bay Point, Fla.....	Apalachicola, Fla.
157247		Sch.	Daisy Woods.....	26	24	60.0	20.0	3.7	3	1889	Bayou Terrebonne, La.....	Gulport, Miss.
157254		Slp.	Daisy M. Tall.....	10	6	42.2	15.3	3.3	2	1889	Madison, Md.....	Baltimore, Md.
201522		Sch.	Dakotah.....	22	11	53.1	20.0	3.5	5	1904	Biloxi, Miss.....	New Orleans, La.
213718		Slp.	Dalis.....	8	8	41.0	13.0	4.0	1	1915	Mayaguez, P. R.....	San Juan, P. R.
202745		Sch.	Dale.....	11	11	45.2	13.0	4.5	2	1905	Atlantic, N. C.....	Beaufort, N. C.
53274	LBQC	*Sch.	DALLAS (T).....	1,148	1,148	264.0	36.0	22.0	9	1892	Superior, Wis.....	Port Arthur, Tex.
157283	KHNW	Sch.	Damietta and Joanna.....	330	273	132.5	31.8	10.6	5	1890	Yarmouth, Me.....	Portland, Me.
157323		Sch.	Dan.....	22	21	58.5	17.0	4.7	2	1891	St. Michaels, Md.....	Baltimore, Md.
204330		Sch.	Dandy.....	8	6	31.9	12.0	4.8	1	1907	Surry, Me.....	Southwest Harbor, Me.
157008		*Sch.	Daniel.....	60	48	64.0	21.5	4.5	3	1901	Alexandria, Va.....	Washington, D. C.
157646		Slp.	Daniel Creesle.....	15	10	45.6	17.5	3.9	1	1901	Belhaven, N. C.....	Washington, N. C.
157026		Sch.	Daniel Sharp.....	20	13	46.3	16.5	4.4	5	1881	Bridgeton, N. J.....	Philadelphia, Pa.
6565		Sch.	Daniel Tompkins.....	79	75	80.5	25.5	5.5	3	1867	Stonypoint, N. Y.....	Perth Amboy, N. J.
157597		Sch.	Daniel M. Bateman.....	18	10	44.4	16.2	4.4	5	1901	Leesburg, N. J.....	Philadelphia, Pa.
6303		Slp.	Daniel W. Teller.....	71	68	65.5	26.5	7.0	2	1859	Greenpoint, N. Y.....	New York, N. Y.
157631		Slp.	Danville.....	7	7	38.1	13.7	2.9	4	1901	Hudson, Md.....	Baltimore, Md.
212410	LDMW	*Sch.	Darien.....	944	922	181.4	40.0	15.4	3	1914	Wilmington, Del.....	New York, N. Y.
157230		Slp.	Dart.....	11	6	38.2	14.6	3.9	3	1888	Gothen, N. J.....	Philadelphia, Pa.
157074		Slp.	Dauntless.....	69	69	65.5	26.0	6.3	1	1882	Brooklyn, N. Y.....	New York, N. Y.
157472		Sch.	Dauntless.....	50	33	77.8	20.8	6.4	2	1896	Wallville, Md.....	Baltimore, Md.
157526	KNRG	Sch.	Dauntless.....	548	478	162.2	37.3	13.2	8	1898	Hoquiam, Wash.....	San Francisco, Cal.
201267		Sch.	Dauntless.....	15	9	48.6	18.4	3.4	3	1904	Biloxi, Miss.....	Gulport, Miss.
157341		Sch. y.	David Dixon.....	25	24	41.6	15.4	4.8	0	1892	Detroit, Mich.....	Detroit, Mich.
157627		Sch.	David Goldstrom.....	21	20	62.2	17.9	5.1	2	1901	Oriole, Md.....	Crisfield, Md.
157067		Sch.	David K. Akin.....	51	48	66.5	22.8	4.6	3	1882	Nyack, N. Y.....	Hartford, Conn.
6449		Sch.	Dawning Light.....	23	16	78.6	17.3	4.9	5	1861	Dorchester, N. J.....	Philadelphia, Pa.
35372		Sch.	Dayton.....	462	439	184.2	30.0	9.8	6	1871	Marine City, Mich.....	Port Huron, Mich.
157457	KMTL	Sch.	Defender.....	446	382	156.0	36.0	11.2	7	1896	Fairhaven, Cal.....	San Francisco, Cal.
157499		Slp.	Defender.....	12	8	37.0	15.3	3.5	2	1896	River Landing, N. C.....	Elizabeth City, N. C.
157676		Sch.	Defender.....	10	10	44.0	12.6	3.0	1	1902	Smyrna, N. C.....	Beaufort, N. C.
157487		Sch.	Defiance.....	7	6	29.5	12.4	3.8	3	1896	Key West, Fla.....	Key West, Fla.
157487	KNDR	Sch.	Defiance.....	604	526	179.8	37.7	13.7	9	1897	Hoquiam, Wash.....	San Francisco, Cal.
206493		Slp.	Defiance.....	7	7	40.0	12.6	2.6	2	1908	Fairbank, Md.....	Annapolis, Md.
6492		Sch.	Delaware.....	524	487	173.6	30.4	13.0	6	1868	Detroit, Mich.....	Port Huron, Mich.
214209	LGCS	*Sch.	Delaware.....	1,371	1,257	228.7	40.0	16.0	3	1916	Wilmington, Del.....	Baltimore, Md.
216020		Slp.	Della.....	9	9	34.6	13.2	5.2	2	1918	Vieques, P. R.....	San Juan, P. R.
157575		Slp.	Della Fox.....	7	5	31.4	12.8	3.5	1	1900	Sullivan Island, S. C.....	Charleston, S. C.
157555		Slp.	Della Griffin.....	5	5	37.5	12.8	3.0	4	1899	Holland Island, Md.....	Crisfield, Md.
157223		Sch.	Della Townsend.....	12	7	52.0	14.5	3.8	3	1888	Oriole, Md.....	Baltimore, Md.
157156		Sch.	Dellie.....	26	25	52.4	16.4	5.0	3	1885	Key West, Fla.....	Tampa, Fla.
201268		Slp.	Delma W.....	6	6	39.8	13.3	2.8	4	1904	Oriole, Md.....	Crisfield, Md.
210848		Sch.	Delphine Cabral.....	119	77	101.6	23.0	11.5	19	1912	Essex, Mass.....	Provincetown, Mass.
157276		*Sch.	Delta.....	269	266	134.0	28.9	10.3	6	1890	Algonac, Mich.....	Chicago, Ill.
212810	LDVV	Sch.	Delta.....	317	286	118.3	30.5	11.9	6	1892	Cheverie, N. S.....	Gulport, Miss.
157605		Slp.	Delta.....	7	7	29.3	11.9	5.0	3	1918	Vieques, P. R.....	San Juan, P. R.
187195		Sch.	Denver.....	31	31	62.0	16.2	5.3	2	1887	Sacketts Harbor, N. Y.....	Cape Vincent, N. Y.
201980		Sch.	Dependen.....	51	51	58.8	21.5	5.9	4	1905	Holly, Fla.....	Key West, Fla.
187138		Sch.	Depré Bros.....	19	11	61.4	18.0	3.9	2	1884	Madisonville, La.....	New Orleans, La.
202638	KVHD	Sch. y.	Derrish.....	49	43	65.6	18.0	10.4	6	1906	Boston, Mass.....	New York, N. Y.
203820		Sch.	De Soto.....	37	27	59.0	20.8	4.9	6	1906	Bay St. Louis, Miss.....	Gulport, Miss.
200691		Sch.	Destroit.....	6	5	30.0	13.4	3.6	2	1904	Bluffton, S. C.....	Beaufort, S. C.
187431	KMJD	*Sch.	Devon.....	724	667	174.0	35.3	14.3	4	1895	Bath, Me.....	New York, N. Y.
216354	LKRT	Sch.	DeWitt Brown.....	1,325	1,159	205.8	41.5	19.6	19	1918	Jacksonville, Fla.....	Chicago, Ill.

¹ Formerly *ca* barge 127.
^b schooner-barge Jeanie.

² Formerly British schooner Delta.

MERCHANT SAILING VESSELS OF THE UNITED STATES—Continued.

Official No.	Signal letters.	Rig.	Name of vessel.	Gross tonnage.	Net tonnage.	Length.	Breadth.	Depth.	Crew.	When built.	Where built.	Home port (where permanent document issues).
						<i>Feet.</i>	<i>Feet.</i>	<i>Feet.</i>				
157684		Slp.	Dew Drop.....	8	7	40.5	12.7	3.3	1	1902	Chesconnessex, Va.	Cape Charles, Va.
157511		Cat.	Dewey.....	6	6	26.2	11.9	3.6	1	1896	Harwich Port, Mass.	Marblehead, Mass.
157520		Slp.	Dewey.....	6	6	42.8	13.7	2.8	3	1896	Deals Island, Md.	Crisfield, Md.
157358		Sch.	Diadem.....	9	9	47.3	12.9	3.1	3	1892	North River, N. C.	Cape Charles, Va.
157574	KPWH	Bk.	¹ <i>Diamond Head</i>	1,012	952	194.2	31.2	20.2	5	1866	London, England.	San Francisco, Cal.
213840		Sch.	Diana.....	80	30	60.5	19.9	6.9	1	1915	Martinez Visques, P. R.	San Juan, P. R.
157348		Sch.	Dickie Bird.....	6	5	41.5	11.5	2.8	1	1892	Morehead City, N. C.	Beaufort, N. C.
157444	KMRN	*Slp.	Dighton.....	282	252	142.4	31.3	8.1	2	1896	Bath, Me.	Fall River, Mass.
157186		Slp.	Dolly Maria.....	144	137	89.0	28.2	7.5	1	1886	Noank, Conn.	New London, Conn.
157018		Sch.	Dolores.....	17	16	48.4	15.3	5.5	2	1890	Beverly, Mass.	Gloucester, Mass.
6881		Sch.	Dolores.....	9	7	49.6	12.1	3.0	4	1875	Somerset County, Md.	Crisfield, Md.
157660		Sch.	Dolphin.....	18	12	51.2	17.2	3.8	2	1902	New Orleans, La.	New Orleans, La.
157079		Sch.	Dolphin.....	19	18	55.0	15.0	3.3	1	1882	Red Bluff, Tex.	Galveston, Tex.
200914		Slp.	Dolphin.....	12	8	36.4	15.2	2.9	2	1904	Montgomery, Ga.	Beaufort, S. C.
206070		Slp.	Dominga.....	5	5	27.8	9.3	4.3	2	1908	Fajardo, P. R.	San Juan, P. R.
157563		Slp.	Donald H. Warner.....	9	5	43.0	14.7	3.0	1	1900	Belhaven, N. C.	Elizabeth City, N. C.
209232		Slp.	Donna Forester.....	24	18	55.0	18.3	5.2	5	1911	Oriole, Md.	Baltimore, Md.
157106		Sch.	Donzella.....	8	7	49.4	12.2	3.5	1	1883	Somerset County, Md.	Philadelphia, Pa.
215781	LJFP	Bk.	² <i>Doon</i>	848	782	195.7	32.9	19.1	13	1877	Glasgow, Scotland.	Mobile, Ala.
157134		Sch.	Dora.....	44	42	59.5	23.3	4.8	2	1884	San Francisco, Cal.	San Francisco, Cal.
157371		Sch.	Dora.....	17	16	58.4	15.8	4.4	2	1884	Annapolis, Md.	Richmond, Va.
157591		Sch.	Dora.....	14	11	52.0	16.5	4.0	2	1890	Belhaven, N. C.	Newport News, Va.
208998		*Slp.	Dora C.....	6	6	31.8	12.5	2.3	2	1907	Seadrift, Tex.	Port Lavaca, Tex.
6161		Slp.	Dora Dean.....	16	15	40.0	16.8	3.9	2	1883	Norwalk, Conn.	Bridgeport, Conn.
157466		Sch.	Dora Hall.....	7	5	39.0	13.3	3.1	4	1886	Fairmount, Md.	Crisfield, Md.
157441		Sch.	Doris.....	41	28	61.2	15.1	10.0	3	1896	Bridgeton, N. J.	Philadelphia, Pa.
201963	KTVB	Slp. y.	Doris.....	698	621	184.4	38.2	15.0	7	1905	Bristol, R. I.	Marblehead, Mass.
217914	LQTC	Sch.	Dorothea L. Brinkmann.....	887	758	183.5	38.2	15.7	8	1896	Bath, Me.	Baltimore, Md.
86359	KMTF	Sch.	Dorothea.....	88	88	90.2	17.2	7.6	7	1897	Essex, Mass.	New York, N. Y.
157482		Sch.	Dorothea.....	10	8	47.6	15.7	3.6	6	1905	Deals Island, Md.	Crisfield, Md.
202501		Slp.	Dorothea.....	10	8	50.0	17.4	3.8	5	1912	Biloxi, Miss.	Gulfport, Miss.
210401		Slp.	Dorothea Hilzheim.....	16	11	29.6	16.2	22.8	9	1903	Waldoboro, Me.	New York, N. Y.
157895	KSLV	Sch.	Dorothea Palmer.....	2,872	2,315	294.6	46.2	22.8	9	1903	St. Thomas, D. W. I.	San Juan, P. R.
157614		Slp.	³ <i>Dos Hermanos</i>	20	18	46.6	13.9	5.0	3	1899	St. Thomas, D. W. I.	San Juan, P. R.
6906		Slp.	Dove.....	7	7	30.8	12.8	3.4	3	1876	Bayridge, N. Y.	New York, N. Y.
157407	KMGF	*Sch.	Draper.....	855	823	192.3	34.7	16.0	3	1894	Noank, Conn.	Philadelphia, Pa.
6996		Sch.	Dreadnaught.....	6	5	45.5	10.2	2.6	2	1890	Nanticoke, Md.	Baltimore, Md.
211942		Slp.	Dreadnaught.....	20	15	49.5	18.8	8.4	3	1914	Bluffton, S. C.	Savannah, Ga.
215631		Sch.	Dubryno.....	38	38	71.0	20.5	6.7	4	1917	Boqueron, P. R.	San Juan, P. R.
206798		Sch.	Duchess.....	26	26	56.0	16.3	3.6	3	1909	Tarpon Springs, Fla.	Tampa, Fla.
215323	LHMK	Sch.	Dunham Wheeler.....	1,926	1,765	254.5	44.2	23.0	11	1917	Bath, Me.	New York, N. Y.
202381		*Sch.	Dunmore.....	581	538	167.8	30.2	13.0	3	1905	Solomons, Md.	Do.
157527		Slp.	Dunnoch.....	7	7	41.8	14.9	3.0	2	1896	Hoopers Island, Md.	Annapolis, Md.
213023	LDWQ	Slp.	⁴ <i>Dunsyre</i>	2,149	2,056	277.8	41.8	24.4	23	1891	Port Glasgow, Scotland.	San Francisco, Cal.
210255	LCMH	Sch.	Dustin G. Cressy.....	862	726	182.3	38.2	15.0	8	1912	Bath, Me.	New York, N. Y.
E.												
8275		Sch.	E. Blessey.....	31	21	61.6	21.3	4.6	4	1866	Fish River, Ala.	New Orleans, La.
135630		Sch.	E. Wheeler.....	11	7	38.5	13.0	3.1	1	1881	Piney Point, N. C.	Washington, D. C.
135634		Sch.	E. A. Cranmer.....	17	17	44.6	17.3	5.2	6	1881	Greenbank, N. J.	Philadelphia, Pa.
136296		Sch.	E. A. Whitmore.....	38	36	55.1	18.5	5.4	2	1892	Millbridge, Me.	Calais, Me.
135616	JVKQ	Bk.	E. B. Sutton.....	1,819	1,686	227.8	41.8	24.2	20	1881	Bath, Me.	New York, N. Y.
207902		Slp.	E. C. Collier.....	19	14	52.0	17.9	4.3	6	1910	Deals Island, Md.	Crisfield, Md.
135149		Sch.	E. C. Knight.....	71	68	85.2	20.5	8.6	4	1875	Brooklyn, N. Y.	Key West, Fla.
136814		Slp.	E. C. Lilly.....	9	6	44.6	14.8	3.0	4	1900	Marsh Market, Va.	Crisfield, Md.
136619		Sch.	E. F. Anderson.....	12	9	34.0	14.7	3.7	2	1897	Allmondsville, Va.	Richmond, Va.
136714		Sch.	E. H. Taylor.....	63	45	74.0	22.5	6.0	3	1898	Pocomoke City, Md.	Annapolis, Md.
200654		Sch.	E. J. Fay.....	35	25	54.6	22.9	4.0	1	1904	Portland, Fla.	Pensacola, Fla.
136711		Slp.	E. M. Hubbard.....	8	8	41.0	13.5	2.9	2	1898	Hudson, Md.	Baltimore, Md.
136728		Sch.	E. M. Skinner.....	76	72	84.7	24.0	6.2	4	1883	Church Creek, Md.	Crisfield, Md.
135539		Sch.	E. P. Evans.....	36	34	62.5	20.2	5.6	3	1881	Pungoteague, Va.	Reedville, Va.
207405		*Sch.	E. R. Haggatt.....	696	655	199.3	32.1	11.7	2	1910	Elkton, Md.	Wilmington, Del.
212613	LDRK	Bkn.	⁵ <i>E. R. Sterling</i>	2,573	2,351	306.2	42.9	25.1	18	1883	Belfast, Ireland.	Seattle, Wash.
135617		Sch.	E. S. Johnson.....	90	71	88.5	24.0	7.3	5	1882	Baltimore, Md.	Reedville, Va.
8769		Sch.	E. S. Wilson.....	24	23	50.0	16.7	5.2	2	1871	Millbridge, Me.	Belfast, Me.
136010		Sch.	E. S. Wilson.....	44	42	69.4	20.8	6.0	4	1888	Madison, Md.	Baltimore, Md.
136066		Sch.	E. T. Hamor.....	52	50	63.8	21.8	5.9	2	1899	Eden, Me.	Portland, Me.
8938		Sch.	E. T. Judd.....	399	369	149.5	29.6	11.4	6	1872	Bay City, Mich.	Toledo, Ohio.
136086		Sch.	E. T. Mace.....	7	7	46.0	11.5	3.0	2	1899	Dorchester County, Md.	Annapolis, Md.
200413	KSRF	Sch.	E. Marie Brown.....	456	378	152.9	35.6	11.5	6	1903	Thomaston, Me.	Rockland, Me.
136788		Slp.	Eagle.....	7	5	29.5	14.2	3.7	1	1897	Hartford, Conn.	New Haven, Conn.
136934		Sch.	Eagle.....	9	9	43.2	11.7	2.2	2	1901	Morehead City, N. C.	Wilmington, N. C.

¹ Formerly ^a British bark Gainsborough.
² Formerly ^b Hawaiian bark Diamond Head.
³ Formerly Norwegian bark Doon.
⁴ Formerly schooner Goodwin Stoddard.

⁵ Formerly Spanish sloop Dos Hermanos.
⁶ Formerly schooner-barge Patuxent.
⁷ Formerly British ship Dunsyre.
⁸ Formerly *schooner Margaret M. Donohue.

^a Formerly ^a British bkn. Lord Wolsley.
^b Formerly ^b British bkn. Columbia.
^c Formerly ^c British bkn. Lord Wolsley.
^d Formerly ^d barkentine Everett G. Griggs.

MERCHANT SAILING VESSELS OF THE UNITED STATES—Continued.

Official No.	Signal letters.	Rig.	Name of vessel.	Gross tonnage.	Net tonnage.	Length.		Depth.	Crew.	When built.	Where built.	Home port (where permanent document issues).
						Feet.	Feet.					
137021		Sch.	Eagle	14	14	37.5	12.6	3.5	1	1902	Friday Harbor, Wash.	Port Townsend, Wash.
136980	KNJS	Sch.	Eagle Hill	911	843	195.0	34.8	17.6	4	1898	Noank, Conn.	Philadelphia, Pa.
136199	KJMP	Sch.	Eagle Wing	1,232	1,076	219.7	40.1	20.8	9	1891	Kennebunkport, Me.	New York, N. Y.
136228		Slp.	Earl	5	5	36.1	13.5	2.3	3	1899	Cambridge, Md.	Crisfield, Md.
203553		Slp.	Earl	7	6	41.8	14.0	3.0	4	1906	Deepcreek, Va.	Reedville, Va.
135982		Sch.	Earl Biscoe	41	39	79.5	22.0	3.6	2	1888	Washington, D. C.	Washington, D. C.
135607		Sch.	Early Bird	58	46	74.8	22.3	6.2	3	1880	Solomons Island, Md.	Baltimore, Md.
135719		Sch.	East Lynne	25	24	52.0	18.3	5.2	2	1883	Dorchester County, Md.	Crisfield, Md.
136727	KNVM	Sch.	Easton	531	448	167.0	34.6	11.5	3	1899	Noank, Conn.	Fall River, Mass.
205366	KWQM	Sch.	Easton	830	732	180.2	35.0	14.7	3	1908	do	New York, N. Y.
209231		Slp.	Eben	27	21	54.3	18.7	5.2	6	1911	Oriole, Md.	Crisfield, Md.
135108		Sch.	Eben Parsons	91	86	80.5	22.6	8.4	4	1875	Gloucester, Mass.	Boston, Mass.
136573	KMTV	Bkn	Echo	707	650	183.0	39.4	15.0	9	1896	North Bend, Ore.	San Francisco, Cal.
135051	JQCP	Sch.	Eddie	119	113	104.0	26.6	7.0	4	1874	Dorchester County, Md.	Crisfield, Md.
137022		Slp.	Eddie Collier	9	9	46.4	15.2	3.6	4	1902	Deals Island, Md.	Do.
137034		Slp.	Eddie Lee	8	6	44.0	13.0	3.4	1	1902	Dreka, Va.	Do.
206029		Slp.	Edgar W.	6	5	34.5	12.1	2.6	3	1908	Saxis, Va.	Cape Charles, Va.
130456	KHLS	Sch.	Edgewater	864	845	176.0	36.8	17.3	3	1890	Brooklyn, N. Y.	New York, N. Y.
135973		Slp.	Edison	14	8	42.0	15.5	4.3	4	1888	Dividing Creek, N. J.	Philadelphia, Pa.
205676		Sch.	Edison	8	5	38.5	15.5	3.2	2	1908	New Orleans, La.	New Orleans, La.
136737	KPCD	Sch.	Edith	516	466	169.8	34.4	11.6	3	1899	Noank, Conn.	New London, Conn.
136766	KPMD	Sch.	Edith	859	766	185.8	35.2	17.1	3	1899	Bath, Me.	Boston, Mass.
136861	KQNS	Sch.	Edith	1,263	1,051	196.9	40.4	18.4	11	1901	do	New York, N. Y.
136932		Slp.	Edith Bogman	6	6	41.0	13.6	3.5	4	1901	Oriole, Md.	Crisfield, Md.
203571		Slp.	Edith C.	6	6	39.6	13.5	2.8	3	1906	Deepcreek, Va.	Cape Charles, Va.
206832		Slp.	Edith Clark	6	5	28.5	11.4	3.0	2	1908	Lowland, N. C.	Washington, N. C.
136638		Slp.	Edith Creighton	6	6	39.0	13.7	2.8	4	1897	Fishing Creek, Md.	Crisfield, Md.
216713		Sch.	Edith Holley	31	19	57.5	19.3	4.4	5	1918	Biloxi, Miss.	Gulfport, Miss.
135949		Sch.	Edith M.	6	6	46.4	11.4	3.0	2	1865	St. Peters Creek, Md.	Reedville, Va.
136783		Slp.	Edith M.	8	8	38.0	13.8	3.8	2	1899	Tyaskin, Md.	Do.
135683	KBHR	Sch.	Edith McIntyre	160	96	99.4	24.9	9.5	2	1833	Bath, Me.	Portland, Me.
136497		Sch.	Edith Marcy	27	26	60.0	19.0	5.7	2	1895	Solomons Island, Md.	Cape Charles, Va.
136403		Sch.	Edith Muir	13	9	54.0	14.8	4.0	2	1893	St. Peters, Md.	Crisfield, Md.
136546		Sch.	Edith E. Dennis	102	97	66.6	26.5	6.8	4	1896	Greenport, N. Y.	Greenport, N. Y.
136522		Sch.	Edith F. Todd	20	19	63.4	18.2	4.6	8	1901	Oriole, Md.	Crisfield, Md.
136577	KQJT	Sch.	Edith H. Symington	962	881	184.7	39.0	18.6	9	1900	Newburyport, Mass.	New York, N. Y.
136953		Sch.	Edith H. Verrall	53	51	80.0	21.0	4.4	3	1901	Accotink, Va.	Washington, D. C.
136706		Slp.	Edith M. Clarke	14	14	53.0	16.5	4.2	1	1896	Inverness, Md.	Crisfield, Md.
136283	KLBR	Sch.	Edith M. Prior	111	78	90.8	23.4	9.7	22	1891	Essex, Mass.	New Bedford, Mass.
135767		Sch.	Edith W. Scott	42	39	61.0	21.4	6.5	7	1884	Cambridge, Md.	Baltimore, Md.
7018	KGRC	Sch.	Edmond S. Conner	20	12	49.6	15.9	4.6	2	1841	Philadelphia, Pa.	Newport News, Va.
136086		Sch.	Edna	325	282	122.5	32.7	10.4	7	1899	Columbia Falls, Me.	New York, N. Y.
136952		Slp.	Edna	8	5	29.0	10.7	3.7	1	1897	Savannah, Ga.	Savannah, Ga.
136107		Slp.	Edna B.	7	7	31.3	13.2	3.5	1	1890	Patchogue, N. Y.	Bridgeport, Conn.
136527		Sch.	Edna B.	5	5	35.2	11.5	3.2	2	1895	Longbeach, Miss.	Mobile, Ala.
136629		Sch.	Edna B.	20	12	57.0	17.4	3.5	4	1903	Biloxi, Md.	Crisfield, Md.
200453		Sch.	Edna D.	6	6	37.0	13.6	3.3	2	1899	Fairmount, Md.	New Orleans, La.
136764		Slp.	Edna J.	31	19	56.3	19.4	4.2	5	1917	Biloxi, Miss.	Reedville, Va.
215658		Sch.	Edna May	20	20	43.1	16.2	5.3	2	1898	Port Blakeley, Wash.	Gulfport, Miss.
136688		Sch.	Edna Watts	10	9	53.6	15.3	2.7	2	1899	Port Blakeley, Wash.	Unalaska, Alaska.
136088		Sch.	Edna E. Lockwood	10	9	53.6	15.3	2.7	2	1899	Tilghmans Island, Md.	Baltimore, Md.
201403		Slp.	Edna G. Crowell	6	5	37.5	13.4	3.2	4	1904	Oriole, Md.	Crisfield, Md.
135225		Sch.	Edna M. Lore	33	21	54.5	19.3	5.5	10	1876	Mauricetown, N. J.	Wilmington, Del.
136979	LNCS	Sch.	Edna M. McKnight	1,326	1,203	209.4	41.2	20.3	10	1898	Camden, Me.	Boston, Mass.
136227		Sch.	Edna and Alice	22	21	53.4	17.0	4.6	2	1891	Rockhall, Md.	Crisfield, Md.
136065		Sch.	Edna and Nellie	13	12	51.0	14.8	3.7	2	1899	Pocomoke City, Md.	Annapolis, Md.
210820		Sch.	Edward Foster	20	13	55.1	18.7	3.4	5	1912	Pascagoula, Miss.	Gulfport, Miss.
8396		Sch.	Edward Leary	33	22	60.0	20.7	5.8	3	1866	Somerset County, Md.	Annapolis, Md.
135042	JPTV	Bkn	Edward May	885	815	165.3	35.5	21.3	5	1874	Boston, Mass.	San Francisco, Cal.
136762	KPLB	Sch.	EDWARD SWALL	3,206	2,916	332.0	45.3	25.5	29	1899	Bath, Me.	Port Arthur, Tex.
136532	KMPG	Sch.	Edward Smith	440	358	147.9	36.2	10.6	5	1896	do	New York, N. Y.
135730		Sch.	Edward Trevo	93	66	81.4	22.8	7.8	4	1883	Boothbay, Me.	Boston, Mass.
135885		Slp.	Edward C. Burton	15	10	40.0	15.0	4.5	3	1886	Marcus Hook, Pa.	Wilmington, Del.
135899		Sch.	Edward C. Vannaman, jr.	15	10	41.5	16.1	4.2	4	1886	Mauricetown, N. J.	Philadelphia, Pa.
76204		Sch.	Edward E. Skeels	199	189	122.9	26.9	9.0	6	1881	Milwaukee, Wis.	Grand Haven, Mich.
205024	KWND	Sch.	Edward J. Lawrence	3,350	2,453	320.2	50.0	23.9	13	1906	Bath, Me.	New York, N. Y.
135629		Sch.	Edward L. Martin	84	80	87.2	23.6	6.8	9	1882	Sussex County, Del.	Reedville, Va.
137061	KSHN	Sch.	Edward R. Baird, jr.	279	238	132.0	28.3	9.8	6	1903	Bethel, Del.	Wilmington, Del.
200252	LCFJ	Sch.	Edward R. Smith	565	492	158.2	34.5	14.1	6	1911	Phippsburg, Me.	New York, N. Y.
137018	KRWH	Sch.	Edward R. West	835	762	196.0	40.0	14.5	10	1902	Aberdeen, Wash.	San Francisco, Cal.
135682		Sch.	Edward S. Eveleth	88	61	83.2	22.5	8.2	4	1883	Essex, Mass.	Boston, Mass.
136902		Sch.	Edward V. Hendrixson	95	82	80.0	26.0	5.3	3	1901	Milford, Del.	Baltimore, Md.
203977		Sch.	Edwin	11	11	43.2	12.6	2.5	1	1907	Bettie, N. C.	Beaufort, N. C.
135491		Sch.	Edwin C.	79	75	84.0	23.9	6.5	4	1881	Cambridge, Md.	Baltimore, Md.
210477	LCNP	Sch.	Edwin G. Farrar	556	494	186.2	34.6	14.2	6	1912	Phippsburg, Me.	Boston, Mass.
7841		Sch.	Edwin L. Pearce	41	39	60.5	20.8	4.6	1	1865	Brick, N. J.	Ellsworth, Me.
7740	HGBS	Sch.	Edwin R. Kirk	264	224	126.0	31.0	10.1	5	1864	Keyport, N. J.	New York, N. Y.

1 Formerly schooner-barge N. and W. 6.

2 Formerly schooner Edith G. Folwell.

3 Formerly schooner John Moe.

MERCHANT SAILING VESSELS OF THE UNITED STATES—Continued.

Official No.	Signal letters.	Rtg.	Name of vessel.	Gross tonnage.	Net tonnage.	Length.	Breadth.	Depth.	Crew.	When built.	Where built.	Home port (where permanent document issues).
						Feet.	Feet.	Feet.				
136784	KPRT	Sch.	Edwin and Maud	208	178	126.5	23.8	8.6	4	1900	Bethel, Del.	Baltimore, Md.
136789		Lgr.	Edwina	6	5	34.0	11.6	3.4	1	1899	Morgan City, La.	Morgan City, La.
215012		Sch.	Eesco	60	34	77.5	20.2	8.5	10	1917	Milton, Fla.	Pensacola, Fla.
136736		Sip.	Effe	6	6	35.3	13.0	3.1	1	1899	Rock Creek, Md.	Philadelphia, Pa.
136825		Sip.	Effe B.	7	7	40.3	13.5	3.4	3	1900	Oriole, Md.	Crisfield, Md.
135236		Sch.	Effe Estelle	32	31	58.0	19.6	4.9	2	1876	Talbot County, Md.	Newport News, Va.
136577		Sip.	Effe K.	9	7	40.3	14.5	3.0	2	1896	Fairmount, Md.	Baltimore, Md.
136652		Sip.	Effe May	7	5	41.0	14.0	3.0	1	1900	Chesconnessex, Va.	Crisfield, Md.
135524		Sch.	Effe A. Chase	22	21	53.5	18.2	4.8	2	1881	Pocomoke City, Md.	Baltimore, Md.
136334		Sch.	Effe M. Laird	18	17	60.0	16.1	4.5	2	1892	Oriole, Md.	Crisfield, Md.
136478		Sip.	Effe and Lena	6	5	38.5	12.0	3.4	1	1894	Mount Vernon, Md.	Richmond, Va.
213889		Sip.	Ejemplo	7	7	34.2	13.7	4.3	3	1915	Fajardo, P. R.	San Juan, P. R.
36590		Sch.	Elba	24	15	55.4	18.4	4.0	2	1875	Wolf River, Miss.	Gulfport, Miss.
136928		Sip.	Elbert	6	6	34.6	13.1	3.0	1	1901	Oxford, Md.	Baltimore, Md.
200483		Sch.	Elbert D.	23	14	57.0	17.4	3.9	4	1903	Biloxi, Miss.	New Orleans, La.
203608		Sip.	Eldora	8	7	42.3	14.4	2.9	4	1906	Deepcreek, Va.	Crisfield, Md.
218067		Sip.	El Indio	12	12	33.7	13.7	4.7	2	1918	Rio Grande, P. R.	San Juan, P. R.
218135	LRGW	Sch.	Eleanor Taylor	705	601	172.6	38.0	15.9	8	1919	Brunswick, Ga.	Brunswick, Ga.
136844	KQLM	Sch.	Eleanor A. Percy	3,481	3,061	323.5	50.0	24.8	15	1900	Bath, Me.	New York, N. Y.
206437		Sch.	Eleanor De Costa	114	74	96.7	24.0	11.4	22	1911	Essex, Mass.	Boston, Mass.
200427	KSRJ	Sch.	Eleanor F. Bartram	1,114	920	202.4	38.8	18.9	8	1908	East Boothbay, Me.	Do.
136338	KLNB	Sch.	Elector	119	84	95.4	24.0	10.4	22	1892	Essex, Mass.	New Bedford, Mass.
136789		Sip. y.	Electra	16	12	44.0	14.8	4.2	3	1900	Bristol, R. I.	New York, N. Y.
211194	LCWB	Sch. y.	Elesmah	16	16	51.3	11.2	6.5	3	1913	New York, N. Y.	Ellsworth, Me.
208534	LBVH	Sch. y.	ELENA	205	158	112.0	26.7	17.6	22	1911	Bristol, R. I.	New London, Conn.
136042		Sch.	Elenora Russell	15	15	60.0	16.0	4.9	2	1899	Solomons Island, Md.	Annapolis, Md.
212108	LDKM	Sch. y.	ELFAY	313	313	140.0	30.0	21.1	21	1914	Bristol, R. I.	New York, N. Y.
136206		Sch.	Elgin	41	39	59.0	16.0	4.0	2	1891	Washington, N. C.	Newbern, N. C.
203393		Sip.	Elise	8	7	35.6	13.6	3.3	2	1911	Port Royal, S. C.	Beaufort, S. C.
203423	KVNT	Sch.	Elisha Atkins	1,259	1,049	202.0	40.9	21.1	9	1906	Bath, Me.	New York, N. Y.
135795		Sch.	Elisha Saxton	8	7	32.3	14.1	3.7	1	1884	Patchogue, N. Y.	Bridgeport, Conn.
8793		Sch.	Eliza Day	139	132	97.5	25.4	8.4	3	1869	Green Bay, Wis.	Port Huron, Mich.
135878		Sch.	Eliza Lena	10	9	43.4	18.4	2.9	4	1886	Bayou Caddy, Miss.	New Orleans, La.
7254		Sch.	Eliza Mary	10	9	37.0	11.3	4.9	1	1838	Essex, Mass.	Rockland, Me.
8543		Sip.	Eliza A. Miller	15	15	37.3	15.8	4.1	1	1869	Patchogue, N. Y.	New York, N. Y.
8239		Sip	Eliza A. West	9	8	35.8	13.7	3.8	1	1865	Boston, Mass.	Castine, Me.
3817	KWJP	Sch. y.	Elizabeth	16	16	41.0	13.7	5.6	3	1899	Gloucester, Mass.	New Haven, Conn.
136778		Sch.	Elizabeth	228	205	112.8	30.0	9.5	4	1900	Wilmington, Del.	San Juan, P. R.
7741		Sch.	Elizabeth Ann	29	25	55.5	17.0	5.2	3	1839	Gulfport, Conn.	Tampa, Fla.
135452		Sch.	Elizabeth Ann	68	65	80.2	23.8	6.4	4	1880	Barren Creek Springs, Md.	Reedville, Va.
218247	LRMT	Sch.	Elizabeth Bandi	767	648	178.7	36.2	15.0	8	1919	Gulfport, Miss.	New Orleans, La.
210706		Sch.	Elizabeth Carter	35	32	63.0	18.1	5.1	3	1912	Alexandria, Va.	Washington, D. C.
209691		Sch.	Elizabeth Clarke	33	29	69.3	19.2	5.5	3	1912	Washington, D. C.	Do.
202646	KVDF	Sch.	Elizabeth Dantzier	424	361	134.0	25.9	15.4	7	1867	Glasgow, Scotland.	New York, N. Y.
214632	LGPC	Sch.	Elizabeth Howard	142	90	119.6	25.0	11.4	8	1916	East Boothbay, Me.	Do.
136075		Sch.	Elizabeth Hughes	11	7	51.8	13.2	3.6	2	1899	St. Peters Creek, Md.	Annapolis, Md.
136896	KQRC	Sch.	Elizabeth N.	138	102	99.0	24.4	10.7	9	1901	Essex, Mass.	Castine, Me.
136536		Sch.	Elk	6	6	28.4	10.2	4.0	1	1896	Ballard, Wash.	Port Townsend, Wash.
136780	KPQM	Sch.	Elk Garden	847	749	185.7	35.3	16.2	2	1900	Bath, Me.	Philadelphia, Pa.
135563		Sch.	Ella	19	18	52.1	15.5	4.7	2	1882	Baltimore, Md.	Crisfield, Md.
135716		Sch.	Ella	26	18	62.0	18.4	5.0	2	1883	Pocomoke City, Md.	Reedville, Va.
136139		Sch.	Ella	60	57	73.0	22.5	5.6	1	1899	Baltimore, Md.	Patchogue, N. Y.
135638		Sch.	Ella Agnes	10	9	46.7	14.5	2.8	6	1882	Cambridge, Md.	Baltimore, Md.
136266		Sch.	Ella Barnard	34	32	63.8	16.8	4.1	4	1892	Madison, Md.	Do.
136632	JWQP	Sch.	Ella Clifton	108	92	89.0	23.9	7.3	2	1872	St. John, New Brunswick	Boston, Mass.
8863		Sch.	Ella Davis	26	18	54.5	18.2	5.6	1	1872	Somerset County, Md.	Crisfield, Md.
8725		Sch.	Ella Eudora	31	29	52.2	19.0	4.9	1	1871	Mount Desert, Me.	Castine, Me.
203587		Sip.	Ella Frances	8	6	43.0	14.0	3.5	2	1906	Hopkins, Va.	Crisfield, Md.
210552		Sch.	Ella G.	13	9	42.9	16.2	3.5	3	1912	Hollywood, Md.	Gloucester, Mass.
136339		Sch.	Ella Gray	9	6	44.7	11.6	2.7	1	1892	Smyrna, N. C.	Beaufort, N. C.
135998		Sch.	Ella Horton	6	6	42.4	10.0	3.5	1	1888	Morehead City, N. C.	Do.
135887		Sch.	Ella K.	31	21	56.6	20.8	4.4	2	1886	Jordan River, Miss.	Gulfport, Miss.
136150		Sch.	Ella Larnore	10	9	48.5	15.2	3.3	5	1890	Cambridge, Md.	Crisfield, Md.
136041		Cat.	Ella Louise	5	5	28.0	12.5	3.8	0	1885	Hyanis, Mass.	Providence, R. I.
135609		Sch.	Ella May	12	11	42.0	12.4	3.4	2	1882	Patchogue, N. Y.	Perth Amboy, N. J.
135044		Sip.	Ella Strickland	41	26	60.5	21.5	5.3	3	1874	New London, Conn.	Crisfield, Md.
36820		Sip.	Ella Wilson	7	7	41.0	14.1	3.8	4	1901	Oriole, Md.	Baltimore, Md.
8924		Sch.	Ella Worden	88	86	71.8	18.2	4.9	2	1873	Brooklyn, N. Y.	Norfolk, Va.
136395		Sch.	Ella C. Andrews	53	38	59.0	22.0	4.7	5	1878	Pearlington, Miss.	Gulfport, Miss.
136851		Sch.	Ella F. Cripps	47	47	66.2	21.9	5.8	4	1900	St. Michaels, Md.	Baltimore, Md.
7180	HFNV	Sch.	Ella F. Crowell	164	135	63.8	26.4	7.0	3	1864	East Haven, Conn.	Rockland, Me.
136307		Sch.	Ella G. Fride	29	27	67.5	20.7	4.8	3	1892	Pocomoke City, Md.	Reedville, Va.
200659		Sch.	Ella L. Collins	5	5	26.7	11.0	3.1	2	1904	Fine Key, Fla.	Key West, Fla.
8956		Sch.	Ella R. Hill	46	34	71.0	23.0	5.1	3	1873	Beaufort, N. C.	Newbern, N. C.
137032		Sip.	Ella S. Henderson	9	5	47.0	15.6	3.5	1	1902	Belhaven, N. C.	Elizabeth City, N. C.

¹ Formerly schooner-yacht Katoura.
² Formerly schooner-yacht Betsy.

³ Formerly British barkentine ³ Diana.
⁴ Formerly British schooner Ella Clifton.

MERCHANT SAILING VESSELS OF THE UNITED STATES—Continued.

Official No.	Signal letters.	Rig.	Name of vessel.	Gross tonnage.	Net tonnage.	Length.		Depth.	Crew.	When built.	Where built.	Home port (where permanent document issues).
						Feet.	Feet.					
216015	LJRT	Sch.	Ella Pierce Thurlow	1,505	1,348	221.2	42.0	22.3	10	1918	Rockland, Me.	Boston, Mass.
135183		Sch.	Ella and Carrie	51	37	69.0	22.8	5.4	3	1875	Dorchester County, Md.	Baltimore, Md.
8781		Sch.	Ellanora	33	20	53.8	19.5	5.0	6	1868	Bridgeton, N. J.	Philadelphia, Pa.
135638		Sch.	Ellen	12	12	36.9	14.5	5.0	2	1885	San Francisco, Cal.	San Diego, Cal.
201394	KTJM	Sch.	Ellen Little	999	807	188.2	30.2	11.7	9	1904	Rockland, Me.	Boston, Mass.
136969		Sch.	Ellen W.	23	23	62.8	13.8	5.6	2	1896	Holly, Wash.	Port Townsend, Wash.
135674	JWCG	Sch.	Ellen A. Swift	131	125	88.5	24.0	9.1	20	1882	Essex, Mass.	New Bedford, Mass.
137019		Sch.	Ellen C. Burke	92	60	90.5	23.8	10.6	19	1902	do.	Galveston, Tex.
185268		Sch.	Ellen and Alice	38	36	63.0	20.0	5.8	7	1877	Gloucester County, Va.	Philadelphia, Pa.
209738		Sch.	Ellen and Mary	142	97	109.7	25.5	12.2	18	1912	Essex, Mass.	Boston, Mass.
136570	KMTP	Sch.	Ellenville	858	787	194.4	34.8	16.0	3	1896	Bath, Me.	New York, N. Y.
204910		Slp.	Elliot V.	8	8	35.0	12.2	2.8	1	1907	Boothbay Harbor, Me.	Boothbay, Me.
75732		Slp.	Ellis Hand	11	6	37.8	15.2	3.7	3	1874	Nashville, Va.	Philadelphia, Pa.
137041		Slp.	Elmer C.	6	4	35.0	12.2	2.8	5	1902	Oxford, Md.	Baltimore, Md.
137036		Sch.	Elmo	44	44	72.5	19.6	8.6	7	1902	Essex, Mass.	Galveston, Tex.
205894		Sch.	Eloise	88	29	59.1	18.5	9.2	2	1908	New Bern, N. C.	Crisfield, Md.
209213		Slp.	Eloise	24	20	54.0	18.8	4.9	6	1911	Oriole, Md.	Guilford, Miss.
210320		Sch.	El Roy	20	13	48.7	18.0	8.8	5	1912	Bloxi, Miss.	New Bern, N. C.
214421	LGJD	Sch.	Elsa	814	724	185.6	42.0	13.7	10	1916	Tacoma, Wash.	Portland, Oreg.
135020		Slp.	Elsie	22	21	56.4	14.6	4.0	2	1874	Philadelphia, Pa.	Baltimore, Md.
136939		Slp.	Elsie	8	8	40.3	14.4	3.6	4	1901	Wittman, Md.	Do.
137063		Sch.	Elsie	34	16	59.5	17.8	8.0	8	1903	East Boothbay, Me.	Tampa, Fla.
207475	LBMS	Sch.	Elsie	137	98	106.5	26.0	11.5	22	1910	Essex, Mass.	Gloucester, Mass.
136832		Slp.	Elsie E.	8	8	41.0	14.5	4.0	4	1900	Hopewell, Md.	Crisfield, Md.
207848		Slp.	Elsie May	6	6	35.8	12.6	3.0	3	1910	Oriole, Md.	Do.
136210		Sch.	Elsie F. Rowe	58	35	73.0	20.5	8.4	6	1891	Essex, Mass.	Tampa, Fla.
136699		Sch.	Elsie M. Reichart	18	8	46.2	17.1	4.7	6	1898	Bridgeton, N. J.	Philadelphia, Pa.
136630		Slp.	Elsworth	8	8	39.9	14.3	3.1	5	1901	Hudson, Md.	Baltimore, Md.
138071		Sch.	Elvina English	28	14	57.2	18.5	4.7	6	1873	Bridgeton, N. J.	Philadelphia, Pa.
138572		Sch.	Elvina E. Schoch	24	14	51.6	18.0	5.1	5	1896	Port Norris, N. J.	Do.
211823		Slp.	Elvira	12	12	31.5	9.7	4.1	3	1913	Catano, P. R.	San Juan, P. R.
203684		Slp.	Elvira C.	7	7	41.3	14.1	3.0	4	1906	Deepcreek, Va.	Cape Charles, Va.
135173	JRLN	Sbp.	Elwell	1,461	1,356	212.3	39.1	24.7	15	1875	Damariscotta, Me.	Seattle, Wash.
137060		Slp.	Emerson	10	8	43.5	14.3	3.4	3	1902	Broomes Island, Md.	Crisfield, Md.
137051		Sch.	Emilia Enos	97	66	89.0	23.9	9.5	10	1902	Essex, Mass.	Pensacola, Fla.
137038	KBCT	Sch.	Emilie	1,069	939	216.5	35.2	18.3	4	1902	Bath, Me.	Boston, Mass.
8438		Sch.	Emilie Belle	27	25	51.8	18.4	4.6	2	1868	Patchogue, N. Y.	Castine, Me.
7062		Sch.	Emily Jane	17	11	39.1	16.5	4.9	4	1842	Somerset County, Md.	Wilmington, Del.
136524		Lgr.	Emily L.	9	7	38.5	14.1	3.5	1	1845	Terrebonne, La.	Brashear, La.
8765		Sch.	Emily E. Burton	88	83	85.5	24.0	6.4	3	1871	Lewisville, Del.	Reedville, Va.
135732	KBTN	Sch.	Emily F. Northam	332	315	131.2	33.0	10.5	6	1883	Portland, Conn.	New York, N. Y.
135468	JT WQ	Bk.	Emily F. Whitney	1,317	1,207	193.5	37.8	23.5	13	1880	Boston, Mass.	San Francisco, Cal.
135608	KDFH	Sch.	Emily S. Baymore	256	231	124.0	27.0	9.0	1	1884	Dennisville, N. J.	New York, N. Y.
90799		Sch.	Emily & Catharine	102	83	82.4	25.8	6.7	3	1875	Havre de Grace, Md.	Reedville, Va.
8734		Sch.	Emma	54	46	63.5	23.7	5.4	2	1871	Stockton, Me.	Stonington, Me.
8914		Slp.	Emma	6	6	29.7	11.5	3.0	3	1873	Newark, Md.	Cape Charles, Va.
135299		Slp.	Emma	11	11	37.4	14.4	3.7	2	1877	South Norwalk, Conn.	Newark, N. J.
136036		Slp.	Emma	8	7	35.5	13.5	3.4	1	1889	Dividing Creek, N. J.	Bridgeport, Conn.
136128		Sch.	Emma	34	33	64.0	17.0	6.0	2	1890	Benicia, Cal.	Unalaska, Alaska.
136945		Slp.	Emma	6	6	37.8	12.4	2.7	4	1901	Oriole, Md.	Crisfield, Md.
137030		Slp.	Emma	15	15	38.1	13.6	5.0	1	1902	Port Ludlow, Wash.	Tacoma, Wash.
206995		Sch.	Emma	9	6	34.6	14.4	2.9	2	1908	Vincent, La.	Morgan City, La.
206408		Sch.	Emma	80	80	65.7	23.6	7.2	2	1909	San Diego, Cal.	San Diego, Cal.
136565		Slp.	Emma Clyde	8	6	39.6	10.0	3.3	1	1896	Poquoson, Va.	Newport News, Va.
136910		Sch.	Emma Crawford	26	18	60.1	24.5	8.7	4	1901	Clio, La.	Guilford, Miss.
136715		Slp.	Emma Frances	7	7	41.0	14.0	2.8	4	1898	Hoopers Island, Md.	Crisfield, Md.
135775		Sch.	Emma Hand	16	9	51.8	17.0	3.5	3	1884	Wolftown, Miss.	Mobile, Ala.
136444		Cat.	Emma J.	5	5	22.5	11.0	3.5	1	1891	Osterville, Mass.	Vineyard Haven, Mass.
201897		Sch.	Emma J.	10	10	42.0	13.0	8.2	1	1905	Davis, N. C.	Beaufort, N. C.
135207		Sch.	Emma Jane	25	24	52.4	16.0	4.5	2	1876	Bayport, N. Y.	New York, N. Y.
135464		Sch.	Emma Langhammer	28	20	57.6	18.2	5.4	8	1880	Dorchester County, Md.	Baltimore, Md.
136082		Sch.	Emma Lawrence	10	9	52.2	13.5	3.0	2	1889	St. Peters, Md.	Crisfield, Md.
136925		Slp.	Emma May	7	7	41.8	14.1	3.6	5	1901	Oriole, Md.	Baltimore, Md.
136421		Sch.	Emma Reia	26	25	50.0	18.0	4.4	2	1894	Milford, Del.	Wilmington, Del.
135300		Sch.	Emma Southard	72	68	76.6	25.3	5.4	2	1877	Port Jefferson, N. Y.	Patchogue, N. Y.
135247		Sch.	Emma Temple	48	45	60.7	21.4	5.3	6	1876	Queen Anne County, Md.	Crisfield, Md.
7330		Sch.	Emma Virginia	41	39	72.4	20.7	5.4	2	1845	Dorchester County, Md.	Do.
136926		Sch.	Emma A. Faulkner	52	52	71.4	23.1	6.3	8	1901	Tilghmans Island, Md.	Baltimore, Md.
8014		Sch.	Emma C. Lore	18	10	50.3	16.5	4.6	2	1861	Newport, N. J.	Philadelphia, Pa.
136244		Sch.	Emma E. Laird	6	6	43.0	11.2	3.3	1	1891	St. Peters, Md.	Annapolis, Md.
8625		Sch.	Emma F. Chase	60	65	73.7	22.5	7.6	2	1870	East Boston, Mass.	Boothbay, Me.
202887		Sch.	Emma F. Newcomb	33	18	61.1	20.5	5.5	6	1906	Greenwich, N. J.	Philadelphia, Pa.
135684		Sch.	Emma J. Mestier	24	13	62.0	20.3	4.1	4	1887	Madisonville, La.	New Orleans, La.
136713		Slp.	Emma M. Bradshaw	6	6	38.0	11.6	3.3	1	1898	Crisfield, Md.	Newport News, Va.

† Formerly (a schooner Ellen.
 ‡ Formerly (a Mexican schooner Ellen.
 § Formerly sloop John S. Johnson.

† Formerly (a ship Emily F. Whitney.
 ‡ Formerly (a British ship Emily F. Whitney.

† Formerly schooner Murray Vandiver.
 ‡ Rebuilt, 1898.

MERCHANT SAILING VESSELS OF THE UNITED STATES—Continued.

Official No.	Signal letters	Rig.	Name of vessel.	Gross tonnage.	Net tonnage.	Length.		Depth.	Crew.	When built.	Where built.	Home port (where permanent document issues).
						Feet.	Feet.					
135522		Sch.	Emma M. Robinson	63	44	76.5	23.6	5.8	2	1881	Milford, Del.	Patobogue, N. Y.
136274		Sch.	Emma P. Clemens	11	10	37.5	14.0	3.4	3	1892	Biloxi, Miss.	Gulfport, Miss.
136996		Sch.	Emma R. Faunce	13	10	42.7	14.9	4.4	3	1902	Palmera, Md.	Annapolis, Md.
135741		Sch.	Emma V. Willa	45	43	64.9	22.1	6.3	3	1883	St. Michaels, Md.	Do.
8774		Sch.	Emma W. Day	96	81	78.5	24.0	8.4	2	1871	Pembroke, Me.	New York, N. Y.
136232	KTQH	Sch.	Emma and Helen	94	62	84.7	23.0	9.2	14	1891	Essex, Mass.	Providence, R. I.
210626		Sip.	Emmer	6	6	32.0	11.5	3.0	2	1912	Key West, Fla.	Key West, Fla.
208667	LBVT	Sch. y.	ENCHANTRESS	191	171	118.4	27.1	16.6	24	1911	Neponset, Mass.	New York, N. Y.
200355		Sch.	Engracia	17	15	37.6	11.8	4.0	3	1903	Mayaguez, P. R.	San Juan, P. R.
8632		Sch.	Enterprise	22	21	46.0	19.4	4.3	7	1889	Wicomico County, Md.	Crisfield, Md.
136691	KNPH	Sch.	Enterprise	901	838	194.0	35.0	17.6	4	1898	Noank, Conn.	Philadelphia, Pa.
206146		Sch.	Enterprise	28	32	71.7	21.4	5.3	2	1909	Deer Isle, Me.	Castine, Me.
206649		Sip.	Entusiasmo	7	7	35.0	13.0	3.8	3	1908	Mayaguez, P. R.	San Juan, P. R.
136030		Sch.	Ephraim Mulford	33	20	60.0	19.3	5.8	4	1889	Bridgeton, N. J.	Philadelphia, Pa.
136767	KPMC	Sch.	Ephrata	954	865	193.6	35.0	17.6	4	1899	Noank, Conn.	Do.
136681	KNJT	Sch.	Eric	574	498	174.0	37.6	12.8	9	1898	Port Blakeley, Wash.	San Francisco, Cal.
136633		Sip.	Ernestine	5	5	36.0	12.6	2.9	2	1897	Hopewell, Md.	Philadelphia, Pa.
215057		Sch.	Ernestina	52	52	81.0	23.0	7.8	5	1917	Mayaguez, P. R.	San Juan, P. R.
136914		Sip.	Ernie	6	6	37.2	14.5	3.0	3	1901	Cambridge, Md.	Crisfield, Md.
8961	JNPG	Sch.	Ernst T. Lee	173	139	104.0	27.5	9.0	4	1873	Calais, Me.	Calais, Me.
136697	KNQF	Sch.	ERSKINE M. PHELPS (T)	3,029	2,681	312.1	45.2	25.6	13	1898	Bath, Me.	San Francisco, Cal.
136275		Sch.	Ervin J. Luce	127	121	91.0	27.4	8.4	3	1892	New London, Conn.	Gloucester, Mass.
135572		Sch.	Fscort No. 2	230	230	92.0	24.2	13.0	1	1882	Coos Bay, Oreg.	Seattle, Wash.
203281		Sch.	Esperanto	140	91	107.4	25.4	11.4	23	1906	Essex, Mass.	Gloucester, Mass.
136528		Sch.	Esperanza	8	7	26.0	12.5	2.8	2	1895	Tampa, Fla.	Key West, Fla.
135053		Sch.	Estella	40	38	59.0	21.4	5.5	3	1874	Absecon, N. J.	Baltimore, Md.
209119		Sch.	Estella	58	49	74.0	18.4	8.0	3	1898	Tawara, Japan	Unalaska, Alaska
136236		Sip.	Estelle	9	8	41.0	11.0	3.5	2	1891	Rack Creek, Va.	Newport News, Va.
136826		Sch.	Estelle	11	7	40.3	14.6	3.2	3	1900	Biloxi, Miss.	New Orleans, La.
135722		Sip.	Estelle Gordy	7	7	32.4	10.3	2.5	2	1883	Boxiron, Md.	Norfolk, Va.
92977	KPIG	Sch.	Estelle Krieger	1,172	1,047	184.8	30.3	18.8	9	1899	Thomaston, Me.	Boston, Mass.
136663		Sch.	Ester Anita	105	71	92.0	24.4	9.6	6	1898	Essex, Mass.	New York, N. Y.
95504	JSTH	Sch.	Esther	222	197	130.2	28.0	10.5	7	1877	Norfolk, Va.	Seattle, Wash.
206162	LBCD	Sch.	Esther Ann	753	631	181.2	37.1	14.4	4	1909	Bath, Me.	New York, N. Y.
136946	KDWB	Sch.	Esther Buhne	428	383	134.6	34.0	9.0	7	1887	Eureka, Cal.	San Francisco, Cal.
137075		Sch.	Esther Gray	30	14	52.1	16.5	8.0	1	1903	Gloucester, Mass.	Tampa, Fla.
203515		Sip.	Esther Hur	10	8	48.5	15.8	3.3	5	1906	Champ, Md.	Annapolis, Md.
218206	LRKD	Sch.	Esther K	1,001	905	186.5	38.0	18.7	8	1919	Dennysville, Me.	New York, N. Y.
213961	LFTR	Sch.	Esther Melbourne	776	653	179.6	37.0	15.0	8	1916	Bath, Me.	Do.
137027		Sch.	Esther Redding	22	13	54.0	18.1	3.9	5	1902	Biloxi, Miss.	Gulfport, Miss.
212662		Sip.	Esther W	30	25	55.6	20.1	5.5	6	1914	Orlake, Md.	Crisfield, Md.
136228		Sip.	Ethel	7	7	38.5	13.4	3.6	4	1891	Pocomoke City, Md.	Annapolis, Md.
136773		Sch.	Ethel	6	5	37.0	13.3	2.8	2	1899	Mobile, Ala.	Gulfport, Miss.
208196		Sip.	Ethel	6	6	27.0	11.5	2.5	1	1910	Key West, Fla.	Key West, Fla.
206326		Sch.	Ethel D	15	7	48.0	16.3	3.4	4	1909	Biloxi, Miss.	New Orleans, La.
136584		Sip.	Ethel E	6	6	36.2	13.7	3.0	2	1896	Oxford, Md.	Philadelphia, Pa.
203592		Sip.	Ethel Lewis	8	6	42.5	14.0	3.0	4	1906	Chesconnesec, Va.	Crisfield, Md.
200281		Sip.	Ethel May	6	5	35.0	12.0	3.5	1	1903	Jamesville, Va.	Cape Charles, Va.
136273		Sch.	Ethel R	5	5	29.3	12.6	2.5	1	1882	Islip, N. Y.	Greenport, N. Y.
202611		Sch.	Ethel Redding	18	10	52.4	18.8	3.6	4	1905	Biloxi, Miss.	Gulfport, Miss.
202492		Sch.	Ethel Ruth	24	15	59.7	19.7	2.0	3	1905	Solomons, Md.	Reedville, Va.
201810		Sch.	Ethel Vail	18	12	54.0	16.3	4.6	2	1905	do.	Annapolis, Md.
136931		Sch.	Ethel M. Wright	30	22	59.0	17.9	5.3	3	1901	Elizabeth City, N. C.	Elizabeth City, N. C.
137012		Sch.	Ethelbert	22	22	48.6	15.2	4.3	1	1902	St. Petersburg, Fla.	Tampa, Fla.
136943		Sip.	Ethelwyn Dryden	9	9	45.0	15.5	3.9	5	1901	Pocomoke City, Md.	Crisfield, Md.
202026		Sip.	Etna	6	6	38.0	13.7	3.0	2	1905	Crisfield, Md.	Reedville, Va.
135144		Sch.	Etta	31	30	62.0	20.5	4.6	2	1875	St. Michaels, Md.	Do.
135881		Sch.	Etta	45	36	71.5	22.5	4.7	3	1886	Barren Creek Springs, Md.	Richmond, Va.
136940		Sip.	Etta	7	7	38.5	14.0	2.7	6	1901	Cambridge, Md.	Crisfield, Md.
136995		Cat.	Etta C	5	5	28.3	11.4	3.0	1	1900	Port Republic, N. J.	Philadelphia, Pa.
136585		Sip.	Etta Lee	7	5	39.5	13.0	3.0	2	1896	Crisfield, Md.	Crisfield, Md.
136974		Sch.	Etta Mildred	72	45	82.0	21.5	8.6	18	1902	Essex, Mass.	Gloucester, Mass.
136632		Sip.	Etta and Acie	5	5	37.8	13.5	3.0	3	1897	Wingate, Md.	Crisfield, Md.
135257		Sch.	Ettie A. Lee	43	41	68.0	21.0	5.2	1	1876	Freeport, Fla.	Pensacola, Fla.
136896		Sch.	Eudora T. Wallace	6	6	39.8	12.0	3.0	1	1901	Morehead City, N. C.	Beaufort, N. C.
205939	KWTC	Sch.	Eugenia	100	66	89.5	22.8	10.9	18	1906	Gloucester, Mass.	Boston, Mass.
209241	LCFH	Sch.	Eugenia Hooper	730	688	198.6	32.1	12.7	3	1911	Chesapeake City, Md.	Wilmington, Del.
136581		Sch.	Eugenie	94	89	79.2	24.1	6.8	3	1883	Millbridge, Me.	Machias, Me.
8968		Sch.	Eugie	82	64	94.0	24.0	5.9	3	1872	Dorchester County, Md.	Crisfield, Md.
209164		Sip.	Eula C	8	6	35.2	13.5	3.4	2	1909	Wysocking, N. C.	Washington, N. C.
137006		Sch.	Eula K	13	10	50.0	16.8	4.6	2	1902	Elizabeth City, N. C.	Crisfield, Md.
136896		Sch.	Eulalia	40	38	59.8	19.8	5.2	2	1893	Cambridge, Md.	Baltimore, Md.
136746		Sip.	Eunice	8	8	30.5	11.8	5.0	1	1889	Friendship, Me.	Provincetown, Mass.
8976		Sch.	Euphemia	10	10	32.9	13.8	4.4	3	1873	Indian Key, Fla.	Key West, Fla.
8687		Sip.	Eureka	18	17	47.3	17.5	4.0	4	1870	Sayville, N. Y.	Reedville, Va.

¹ Formerly Japanese schooner Tenyn Maru.

² Formerly schooner Mary T. Quinby.

³ Formerly schooner Harriet G.

⁴ Formerly schooner Charles D. Loveland.

MERCHANT SAILING VESSELS OF THE UNITED STATES—Continued.

Official No.	Signal letters	Rig.	Name of vessel.	Gross tonnage.	Net tonnage.	Length.	Breadth.	Depth.	Crew.	When built.	Where built.	Home port (where permanent document issues)
						Feet.	Feet.	Feet.				
136157		Sch.	Eureka	19	11	47.7	17.7	3.8	3	1890	Biloxi, Miss.	New Orleans, La.
202952		Sch.	Eureka	29	29	60.5	17.7	4.8	3	1906	Marko, Fla.	Key West, Fla.
136634		Slp.	Eva	5	5	37.0	13.1	2.6	3	1897	Fairmount, Md.	Crisfield, Md.
136840		Sch.	Eva	7	7	39.1	12.9	3.1	5	1890	Cambridge, Md.	Baltimore, Md.
212847		Slp.	Eva	5	5	24.5	10.7	4.2	2	1914	Fajardo, P. R.	San Juan, P. R.
135529		Sch.	Eva Bramble	23	16	61.5	16.3	4.8	2	1881	Dorchester County, Md.	Reedville, Va.
135571		Sch.	Eva Bell	19	18	58.4	15.7	4.3	2	1882	do	Crisfield, Md.
8551		Slp.	Eva C.	7	7	30.8	12.6	3.9	1	1869	Greenwich, Conn.	Bridgeport, Conn.
135966		Sch.	Eva Ellen	5	5	35.6	10.7	2.5	2	1887	Smiths Island, Md.	Crisfield, Md.
202894		Sch.	Eva Foster	18	12	52.7	19.2	3.9	5	1905	Scranton, Miss.	Gulfport, Miss.
206877		Slp.	Eva G.	11	11	22.9	13.9	3.8	2	1909	Darien, Ga.	Brunswick, Ga.
136410		Lgr.	Eva Ida	6	6	36.0	11.6	3.4	1	1893	Bayou Lafourche, La.	Brashear, La.
200462		Slp.	Eva M.	7	5	31.2	13.3	3.2	1	1903	Belhaven, N. C.	Washington, N. C.
135904		Slp.	Eva Sullivan	9	9	41.6	14.5	3.2	4	1884	Tilghmans Island, Md.	Crisfield, Md.
136579		Sch.	Eva A. Roberts	6	5	39.9	12.2	2.7	4	1896	Bishops Head, Md.	Do.
135896	KDLG	Sch.	Eva B. Douglass	1,093	910	194.6	40.5	18.3	8	1886	Bath, Me.	New York, N. Y.
135473	JVCD	Sch.	Eva D. Rose	104	99	89.3	23.6	7.3	4	1880	Mauricetown, N. J.	Baltimore, Md.
135919		Slp.	Eva M. Robbins	7	5	34.0	12.9	3.4	2	1887	Dividing Creek, N. J.	Philadelphia, Pa.
136016		Sch.	Eva S. Cullison	47	45	70.5	21.0	6.2	8	1888	Baltimore, Md.	Crisfield, Md.
136288		Sch.	Evelyn	27	26	46.7	20.6	4.3	1	1892	Mary Esther, Fla.	Pensacola, Fla.
136240		Sch.	Evelyn	6	6	47.2	11.0	2.9	1	1891	Smyrna, N. C.	Beaufort, N. C.
136933		Slp.	Evelyn	7	7	39.2	15.2	2.8	4	1901	Wittman, Md.	Baltimore, Md.
136975		Slp. y.	Evelyn	10	8	36.0	10.8	5.3	1	1902	Bristol, R. I.	Providence, R. I.
210817		Sch.	Evelyn Desports	22	13	52.7	18.0	3.8	5	1912	Biloxi, Miss.	Gulfport, Miss.
212230		Sch.	Evelyn G.	8	8	29.8	12.3	3.0	1	1914	Mount Sinai, N. Y.	Patuxent, N. Y.
201584		Sch.	Everett	8	8	34.5	15.5	3.6	2	1894	Ticton, S. C.	Beaufort, S. C.
136278		Sch.	Everett Hays	39	37	60.0	19.2	6.0	2	1892	Benicia, Cal.	Unalaska, Alaska
136654		Slp.	Everett A. Conary	5	5	28.0	9.5	5.0	2	1894	Friendship, Me.	Stonington, Me.
217452	LPMF	Sch.	Evolution	202	182	107.0	28.6	10.5	22	1889	Spencers Island, N. S.	Portsmouth, N. H.
136924		Slp.	Ewell	6	6	40.0	13.0	2.5	4	1901	Cambridge, Md.	Baltimore, Md.
136615		Slp.	Ewing Bradshaw	7	7	38.0	13.0	3.2	3	1897	Crisfield, Md.	Crisfield, Md.
136060		Sch.	Excel	44	34	68.0	22.3	4.5	4	1889	Handsboro, Miss.	Gulfport, Miss.
136271		Slp.	Excel	8	5	36.0	15.4	4.4	4	1892	Goshen, N. J.	Philadelphia, Pa.
212137	LDKN	Sch.	Exeter	1,780	1,672	256.0	43.0	20.0	7	1914	Noank, Conn.	Do.
135875		Slp.	Expert	12	7	37.0	15.4	4.1	1	1882	Bayport, N. Y.	Reedville, Va.
206078		Sch.	Extra	15	10	52.4	15.9	3.6	2	1909	New Orleans, La.	New Orleans, La.
F.												
120657		Sch.	F. Koppersmith	10	9	37.0	13.0	3.2	3	1893	Dauphin Island, Ala.	Morgan City, La.
121241		Sch.	F. Orsini	17	9	46.6	16.3	3.8	3	1902	Biloxi, Miss.	Gulfport, Miss.
204564		Slp.	F. C. Lewis, jr.	6	6	39.0	14.6	3.0	8	1907	Hopkins, Va.	Crisfield, Md.
120503	JWLK	Sch.	F. C. Pendleton	408	340	145.7	33.2	12.3	5	1882	Bangor, Me.	Rockland, Me.
120236		Sch.	F. C. Todd	21	19	54.0	19.0	4.6	1	1875	Pocomoke City, Md.	Crisfield, Md.
121209		Slp.	F. F. Carpenter	9	9	46.0	15.9	3.9	5	1901	Deals Island, Md.	Do.
9997	JLFD	Sch.	F. H. Odierne	323	307	121.6	31.0	12.7	6	1871	Newburyport, Mass.	Boston, Mass.
120003		Sch.	F. M. Knapp	364	365	155.0	29.6	11.6	6	1867	Ferrysburg, Mich.	Marquette, Mich.
120923	KLNR	Sch.	F. R. Sharp	199	189	124.3	26.0	8.7	5	1892	Tottenville, N. Y.	New York, N. Y.
85255	JMBV	Sch.	F. P. Murphy	187	123	104.0	27.0	7.0	4	1873	Baltimore, Md.	Baltimore, Md.
209611		Sch.	Fairy Queen	21	13	53.6	18.0	3.7	5	1912	Biloxi, Miss.	Gulfport, Miss.
217808		Sch.	Fajardina	24	24	49.3	16.6	6.3	3	1919	Mayaguez, P. R.	San Juan, P. R.
120244		Sch.	Falcon	21	14	48.5	16.4	4.6	6	1876	Mauricetown, N. J.	Philadelphia, Pa.
214971	LGWT	Sch.	Falketind	2,101	1,913	243.0	47.2	24.0	15	1917	Oakland, Cal.	San Francisco, Cal.
209403	LCGF	Sch.	Fall River	1,759	1,545	262.4	44.1	19.5	4	1911	Bath, Me.	Fall River, Mass.
121138	KPWL	Sch.	Falls of Clyde (T)	1,809	1,748	266.1	40.0	23.5	16	1878	Port Glasgow, Scotland	San Francisco, Cal.
218022	LRBV	Sch.	Falmouth	2,226	2,073	274.2	46.2	21.4	5	1919	Bath, Me.	Fall River, Mass.
120860		Sch.	Fannie	7	7	44.2	10.3	2.6	1	1886	Smyrna, N. C.	Washington, N. C.
203385		Slp.	Fannie Eden	30	27	49.3	22.1	4.4	4	1906	Crescent, Ga.	Savannah, Ga.
121014		Slp.	Fannie F.	38	29	59.2	20.0	4.2	6	1896	Wicasset, Me.	Portland, Me.
120565		Sch.	Fannie Inley	59	56	78.0	23.2	6.0	3	1883	Church Creek, Md.	Baltimore, Md.
121088		Slp.	Fannie F. Bradshaw	6	6	36.7	12.4	3.2	4	1898	Ewell, Md.	Cape Charles, Va.
9949	JOMB	Sch.	Fannie F. Hall	93	89	88.0	25.2	6.9	2	1867	Stockton, Me.	Castine, Me.
201328		Slp.	Fannie L. Daugherty	8	8	41.3	15.0	3.6	4	1904	Crisfield, Md.	Crisfield, Md.
120627	KDFF	Sch.	Fannie and Fay	233	198	117.5	30.8	8.8	4	1885	New London, Conn.	Tampa, Fla.
120508	JWMR	Sch.	Fanny Dutard	265	232	126.5	31.0	10.8	7	1882	San Francisco, Cal.	Seattle, Wash.
140728		Sch.	Fanny Lowery	16	15	58.0	16.6	4.4	8	1888	Tilghmans Island, Md.	Norfolk, Va.
121056		Sch.	Fanny Myers	35	21	57.0	19.0	5.2	2	1897	Dorchester, N. J.	Annapolis, Md.
202291		Sch.	Farewell	18	11	51.6	18.8	3.7	5	1905	Biloxi, Miss.	Gulfport, Miss.
209247		Slp.	Faster	6	6	29.0	12.0	3.6	2	1911	Everett, Wash.	Port Townsend, Wash.
218962		Slp.	Faterna	9	9	32.5	12.8	4.2	3	1919	Humacao, P. R.	San Juan, P. R.
121050		Slp.	Father and Son	7	7	38.6	13.0	3.2	4	1897	Crisfield, Md.	Crisfield, Md.
121053		Slp.	Father and Son	6	6	38.7	13.5	2.8	4	1897	Toddville, Md.	Do.
120652		Sch.	Favorite	9	8	34.0	11.6	3.0	1	1886	Smyrna, N. C.	Beaufort, N. C.
121161		Sch.	Fawn	29	29	44.2	16.1	8.0	1	1900	Pearson, Wash.	San Diego, Cal.
121163		Slp.	Fawn	12	7	39.0	14.5	4.0	1	1900	Ocean View, Del.	Philadelphia, Pa.

¹ Formerly British schooner Evolution.
² Formerly schooner Gen. E. A. Travers.

³ Formerly schooner Flagstaff.

⁴ Formerly ^a British ship Falls of Clyde.
^b Hawaiian ship Falls of Clyde.

MERCHANT SAILING VESSELS OF THE UNITED STATES—Continued.

Official No.	Signal letters.	Rig.	Name of vessel.	Gross tonnage.	Net tonnage.	Length.	Breadth.	Depth.	Crew.	When built.	Where built.	Home port (where permanent document issues).
						Feet.	Feet.	Feet.				
203549		Sip.	Fay.....	7	6	42.0	14.0	3.0	2	1906	Deepcreek, Va.....	Cape Charles, Va.
120573		Sch.	Fayette N. Bradford.....	32	21	65.5	20.0	5.2	5	1882	Annapolis, Md.....	Philadelphia, Pa.
9806		Sip.	Fearless.....	22	20	45.0	17.6	3.8	1	1887	California City, Cal.....	San Francisco, Cal.
120823		*Sip.	Fearless.....	6	6	35.4	12.5	2.2	2	1890	Matagorda, Tex.....	Port Lavaca, Tex.
121159	KQLC	Sch.	Fearless.....	736	653	182.5	35.5	14.5	9	1900	Hogium, Wash.....	San Francisco, Cal.
9769		Sch.	Federal Hill.....	72	68	84.1	23.4	6.5	4	1856	Baltimore, Md.....	Reedville, Va.
120722	KHBR	Sch. y.	Fenella.....	41	41	57.2	17.0	9.0	2	1888	New London, Conn.....	Providence, R. I.
215500		Sch.	Ferda.....	27	19	56.6	19.0	4.0	5	1917	Pascagoula, Miss.....	Gulfport, Miss.
296653	LBFW	Ywl. y.	Feu-Follet.....	24	24	43.0	14.8	6.1	2	1909	New York, N. Y.....	New York, N. Y.
216379		Sch.	Fe-y Esperanza.....	10	10	39.0	13.7	4.9	3	1918	Rincon, P. R.....	San Juan, P. R.
120097		Sch.	Finback.....	5	5	46.7	11.0	2.7	3	1873	Somerset County, Md.....	Crisfield, Md.
210957		Sch.	Finnette Bornhurst.....	17	13	48.0	17.6	4.8	4	1913	Dividing Creek, N. J.....	Philadelphia, Pa.
121251		Sch.	Fish Hawk.....	91	60	96.2	24.4	10.2	9	1902	Quincy, Mass.....	Pensacola, Fla.
155445		Ywl. y.	Fish Hawk.....	16	15	41.5	13.0	5.0	1	1902	South Boston, Mass.....	Rockland, Md.
120913		Sch.	Fitz A. Oakes.....	24	12	51.0	15.4	6.8	2	1892	Gloucester, Mass.....	Castine, Me.
120119		Sch.	Five Sisters.....	33	32	81.8	19.1	3.2	3	1872	Ocoquan, Va.....	Reedville, Va.
212732		Sip.	Five Sons.....	20	13	46.5	16.5	4.2	5	1914	Hunting Creek, Va.....	Baltimore, Md.
215917	LJNV	Sch.	Flechas.....	452	399	156.0	35.6	12.7	6	1911	Pascagoula, Miss.....	Gulfport, Miss.
120875		Sch.	Fleetwood.....	26	25	50.4	17.0	5.5	7	1891	Marco, Fla.....	Tampa, Fla.
9827		Sip.	Filrt.....	16	15	45.5	16.0	4.6	2	1866	East Lyme, Conn.....	Perth Amboy, N. J.
9807		Sip.	Filrt.....	10	5	37.0	12.1	3.6	3	1866	Crisfield, Md.....	Wilmington, Del.
121135	KPVL	*Sch.	Flora.....	865	769	185.2	35.1	17.3	3	1900	Bath, Me.....	Boston, Mass.
201273		Sip.	Flora B.....	7	6	39.5	13.2	3.0	3	1904	Fairmount, Md.....	Crisfield, Md.
120044	JMGR	Sch.	Flora Condon.....	230	219	123.0	29.3	9.3	3	1872	Belfast, Me.....	Key West, Fla.
120420		Sip.	Flora Elsie.....	35	26	65.2	19.8	5.4	2	1880	Islip, N. Y.....	Reedville, Va.
120918		Sch.	Flora Kirwan.....	67	51	80.0	23.8	6.6	4	1892	Baltimore, Md.....	Baltimore, Md.
9801		Sch.	Flora Temple.....	35	23	63.5	21.0	6.6	3	1866	Somerset County, Md.....	Do.
208064		Sip.	Flora A. Price.....	23	18	56.2	18.4	4.8	6	1910	Champ, Md.....	Crisfield, Md.
200804		Sch.	Flora J. Sears.....	77	46	81.4	21.5	9.4	9	1904	Essex, Mass.....	Pensacola, Fla.
120400		Sch.	Flora and Agnes.....	71	56	80.0	23.6	6.2	3	1880	Pocomoke City, Md.....	Baltimore, Md.
9372		Sip.	Florence.....	93	89	68.3	27.0	6.9	1	1865	Brooklyn, N. Y.....	New York, N. Y.
9975		Sch.	Florence.....	75	71	78.6	26.0	5.5	3	1871	Northport, N. Y.....	Do.
21836		Sch.	Florence.....	45	43	71.0	21.6	5.1	3	1867	Somerset County, Md.....	Baltimore, Md.
121144		Sch.	Florence.....	44	33	73.0	21.2	6.0	3	1900	Solomons, Md.....	Do.
121178		Sch.	Florence.....	6	6	33.6	11.2	2.4	1	1900	Mitchells Point, Tex.....	Port Lavaca, Tex.
204054		Sip.	Florence.....	7	7	32.0	12.0	3.2	1	1907	Patchogue, N. Y.....	Patchogue, N. Y.
212745		Sip.	Florence.....	8	7	37.2	14.1	3.2	4	1914	Fishing Creek, Md.....	Crisfield, Md.
215361	LHNG	Sch.	Florence.....	134	91	106.3	24.8	11.3	22	1917	Essex, Mass.....	Boston, Mass.
120804	KHMD	Sch.	Florence A.....	154	126	96.5	27.4	7.2	4	1890	Cherryfield, Me.....	Baltimore, Md.
120565		Sip.	Florence Cox.....	5	5	30.2	12.6	3.2	1	1884	Patchogue, N. Y.....	Greenport, N. Y.
215673		*Sch.	Florence Elliott.....	455	440	201.9	23.6	10.7	2	1917	Seaford, Del.....	Philadelphia, Pa.
207249		Sch.	Florence Erickson.....	36	30	60.0	20.0	6.2	6	1910	Leesburg, N. J.....	Do.
216393	LKTD	Sch.	Florence Harvey.....	340	313	122.5	31.0	12.2	6	1918	Tampa, Fla.....	Tampa, Fla.
206664	LBGC	Sch.	Florence Howard.....	863	683	190.2	40.0	14.0	7	1909	Stonington, Conn.....	New York, N. Y.
121173		Sip.	Florence May.....	8	5	35.0	13.3	2.8	2	1896	Hoopers Island, Md.....	Philadelphia, Pa.
120803		Sch.	Florence Northam.....	26	24	65.0	17.0	5.0	2	1890	Solomons Island, Md.....	Crisfield, Md.
203149	KVLC	Sch.	Florence Thurlow.....	1,042	946	191.6	39.2	12.1	9	1906	Rockland, Me.....	Boston, Mass.
120900		*Sip.	Florence A. Harnden.....	27	25	50.9	17.3	3.8	5	1892	Woolwich, Me.....	Rockland, Me.
215825	LJGN	Sch.	Florence B. Phillips.....	671	568	177.5	36.9	13.5	7	1917	Camden, Me.....	New York, N. Y.
120115	JNTP	Sch.	Florence and Lillian.....	252	211	124.0	30.3	8.9	5	1874	Leesburg, N. J.....	Bangor, Me.
9831		Sch.	Flower.....	37	22	59.7	21.0	4.6	4	1865	Bay St. Louis, Miss.....	New Orleans, La.
207999		Sip.	Fly.....	9	9	36.0	11.2	4.6	1	1896	Hoboken, N. J.....	Bridgeport, Conn.
204192		Sip.	Flyaway.....	7	5	29.5	13.0	4.3	1	1906	Whitman Island, Ga.....	Savannah, Ga.
208493	LBTW	Sip. y.	Flying Cloud.....	28	23	50.0	14.0	9.6	4	1911	Bristol, R. I.....	New Bedford, Mass.
211225	LCWP	Sch. y.	Flying Cloud.....	46	38	73.0	17.4	9.8	8	1913	Boston, Mass.....	New York, N. Y.
120989		Sip.	Flying Leader.....	6	6	26.5	10.7	5.0	1	1895	Friendship, Me.....	Portsmouth, N. H.
121000	KMIF	*Sch.	Forest Belle.....	1,333	1,271	224.6	42.1	18.2	4	1895	Bath, Me.....	New York, N. Y.
121140	KQGT	Sch.	Forest Home.....	763	682	173.4	40.0	15.2	9	1900	Marshfield, Ore.....	San Francisco, Cal.
121165	KQMG	Sch.	Forester.....	663	598	184.0	38.6	13.6	10	1900	Alameda, Cal.....	Do.
120745		Sch.	Forrest G. Howell.....	23	14	53.3	18.7	4.9	4	1889	Dividing Creek, N. J.....	Wilmington, Del.
120547		Sch.	Fortuna.....	85	80	96.8	22.5	11.9	9	1883	Brooklyn, N. Y.....	Galveston, Tex.
207136		Sch.	Foucher D.....	14	7	47.8	16.3	3.4	4	1910	Biloxi, Miss.....	New Orleans, La.
203566		Sip.	Four Brothers.....	7	7	41.6	14.0	3.0	1	1906	Deepcreek, Va.....	Cape Charles, Va.
9597		Sch.	Fourth of July.....	40	47	60.0	22.0	5.5	2	1861	San Francisco, Cal.....	San Francisco, Cal.
121055		Sch.	Fram.....	7	7	29.3	9.5	3.3	1	1897	Edison, Wash.....	Tacoma, Wash.
120615		Sch.	Frano Miner.....	45	43	68.0	17.3	5.0	2	1885	Fort Howard, Wis.....	Milwaukee, Wis.
127624		Sch.	Frances.....	8	8	50.8	15.4	3.1	1	1885	Somerset County, Md.....	Norfolk, Va.
201838		Sch.	Frances.....	12	6	32.6	12.3	6.6	2	1905	Winthrop, Mass.....	Plymouth, Mass.
217320		Sip.	Frances.....	10	9	34.6	14.0	3.7	1	1918	Charleston, S. C.....	Charleston, S. C.
208290	LMWH	Sch.	Frances L. Taussig.....	1,080	972	193.7	38.8	19.0	8	1918	Boothbay Harbor, Me.....	Boston, Mass.
120058		Sch.	Francis.....	14	11	43.0	13.7	4.4	5	1910	Tarpon Springs, Fla.....	Tampa, Fla.
120805		Sch.	Francis Cox.....	13	11	44.3	15.2	3.7	3	1873	Mon Louis Island, Ala.....	Mobile, Ala.
120442	KHML	Sch.	Francis Goodnow.....	359	341	134.4	33.3	10.7	6	1890	Harbor View, Mass.....	Boston, Mass.
120442		Sch.	Francis C. B.....	8	7	41.5	14.5	3.2	1	1880	Milton, Fla.....	Pensacola, Fla.
121101		Sch.	Francis J. Daniels.....	15	10	50.2	15.4	3.6	1	1899	Smyrna, N. C.....	Beaufort, N. C.

‡ Formerly yawl-yacht Oulal.

‡ Formerly schooner Remedy.

‡ Formerly schooner John D. Colwell.

‡ Formerly schooner-yacht Radiant.

† Composite.

MERCHANT SAILING VESSELS OF THE UNITED STATES—Continued.

Official No.	Signal letters.	Rtg.	Name of vessel.	Gross tonnage.	Net tonnage.	Length.	Breadth.	Depth.	Crew.	When built.	Where built.	Home port (where permanent document issues).
						Feet.	Feet.	Feet.				
15905	LJNM	Sch.	Francis J. McDonald	1,059	965	201.9	37.1	18.8	9	1917	Noank, Conn.	Philadelphia, Pa.
20011		Sch.	Francis J. Ruth	60	57	73.0	23.2	6.7	3	1871	Dorchester County, Md.	Baltimore, Md.
120293		Sch.	Francis T. Nicholls	27	19	59.7	18.8	3.9	3	1877	Biloxi, Miss.	Gulfport, Miss.
201610		Sch.	Francis V. Sylvia	95	64	85.0	21.7	10.2	14	1904	Essex, Mass.	Pensacola, Fla.
9230	HGPF	Sch.	Franconia	136	129	92.0	25.5	8.3	3	1862	Surry, Me.	Machias, Me.
120556		Sch.	Frank Bateman	45	43	70.4	20.6	5.1	4	1883	Oxford, Md.	Annapolis, Md.
205707	KWRG	Sch.	Frank Batnerd	254	198	123.4	30.9	8.7	5	1908	Rockland, Me.	Philadelphia, Pa.
120788		Sch.	Frank Bolsom	15	11	59.5	17.5	4.0	3	1889	Solomons Island, Md.	Crisfield, Md.
214969	LGWS	Sch.	Frank A. Morey	574	481	163.0	35.4	14.7	8	1917	Rockland, Me.	Boston, Mass.
202652		Sch.	Frank L. Lewis	17	8	53.3	19.3	3.4	5	1905	Biloxi, Miss.	Gulfport, Miss.
213944	LFTQ	Sch.	Frank M. Deering	1,891	1,631	249.6	43.1	24.9	10	1916	Bath, Me.	Bath, Me.
200738		Sch.	Frank S. Anderson	56	42	70.7	25.1	4.7	5	1904	Freeport, Fla.	New Orleans, La.
121075	KNLG	Sch.	Franklin	910	842	194.0	34.8	17.6	4	1898	Noank, Conn.	Philadelphia, Pa.
121202		Sch.	Franklin	7	7	38.7	13.4	2.7	3	1901	Hudson, Md.	Baltimore, Md.
120714		Sch.	Fred Gross	18	12	49.3	17.0	4.3	2	1888	Bayou de Lile, Miss.	New Orleans, La.
9477	HGST	Sch.	Fred Tyler	114	108	98.0	21.2	7.9	2	1848	Philadelphia, Pa.	New York, N. Y.
81055		Sch.	Fred C. Mayhew	20	21	59.0	19.0	4.9	4	1884	Pokomoke City, Md.	Philadelphia, Pa.
121109	KPHL	Sch.	Fred J. Wood	681	601	181.0	38.1	14.0	9	1899	Hoquiam, Wash.	San Francisco, Cal.
200501	KSTJ	Sch.	Fred W. Ayer	387	314	142.5	35.3	10.1	6	1903	Phippsburg, Me.	Bangor, Me.
93102	KQNG	Sch.	Fred W. Thurlow	1,191	1,042	195.0	40.2	18.4	9	1901	Bath, Me.	Boston, Mass.
121203		Sch.	Freddie	7	7	38.6	13.1	2.8	4	1901	Hudson, Md.	Annapolis, Md.
120752		Sch.	Freddie	16	12	55.2	13.8	4.1	8	1889	Smyrna, N. C.	Beaufort, N. C.
120143		Sch.	Freddie Eaton	89	73	84.0	23.6	7.4	4	1874	Calais, Me.	Calais, Me.
120639		Sch.	Freddie Hayward	25	24	58.0	16.0	4.0	3	1883	Solomons, Md.	Baltimore, Md.
121099		Sch.	Freddie L. Bennett	8	8	42.0	14.5	3.2	4	1899	Inverness, Md.	Crisfield, Md.
9960		Sch.	Freddie L. Hamblen	42	29	67.5	22.7	5.5	2	1871	Somerset County, Md.	Manteo, N. C.
121266	KSLB	Sch.	Frederic A. Duggan	1,137	981	195.5	39.4	18.2	9	1903	Bath, Me.	New Orleans, La.
216546	LMCN	Sch.	Frederick J. Lovatt	510	446	149.3	34.2	14.4	7	1918	Boothbay Harbor, Me.	New York, N. Y.
12489		Sch.	Frederick J. Lovatt	22	21	48.2	18.6	4.8	3	1867	Greenport, N. Y.	Rockport, Me.
120668		Sch.	Freeman	13	7	39.7	14.6	4.5	5	1886	Smiths Landing, N. J.	Philadelphia, Pa.
217988	LQFR	Sch.	Freeman	1,070	959	192.4	39.0	19.4	8	1919	Rockland, Me.	Boston, Mass.
9842		Sch.	Freighter	8	7	39.0	10.0	5.0	2	1856	Boothbay, Me.	Lubec, Me.
9520	HGVJ	Bkn.	Fremont	345	328	155.0	26.0	12.0	3	1850	Philadelphia, Pa.	New York, N. Y.
121158		Sch.	Frenchy	20	20	61.5	17.8	4.5	3	1900	Oriole, Md.	Manteo, N. C.
120126	JPFL	Sch.	Fremo	1,244	1,149	197.2	38.6	23.1	6	1874	Bath, Me.	Seattle, Wash.
217762	LJFQ	Sch.	Friendship	686	607	175.9	36.6	14.2	7	1917	Phippsburg, Me.	New York, N. Y.
121126		Sch.	Frollo	20	14	44.0	16.2	5.5	1	1878	San Francisco, Cal.	San Francisco, Cal.
121280	KRTS	Sch.	Fullerton (T)	1,554	1,404	235.0	42.5	19.5	13	1902	Alameda, Cal.	Do
207908		Sch.	Fulton T. Mister	20	14	52.8	18.1	4.5	6	1910	Deals Island, Md.	Crisfield, Md.
120863		Sch.	Fusay	8	7	26.8	12.8	4.2	1	1893	New London, Conn.	Bridgeport, Conn.
G.												
96168		Sch.	G. Bransford, sr.	5	5	26.5	12.0	2.9	1	1891	Patchogue, N. Y.	Greenport, N. Y.
96206		Sch.	G. Vikingsen	15	14	41.3	14.7	4.3	1	1894	Pensacola, Fla.	Pensacola, Fla.
205816		Sch.	G. A. Anderson	7	7	43.5	14.3	2.9	4	1908	Bishops Head, Md.	Crisfield, Md.
95735		Sch.	G. A. Kirwan	44	42	66.3	21.8	6.4	3	1882	Madison, Md.	Baltimore, Md.
207086		Sch.	G. A. Rayner	6	5	39.0	13.0	3.0	1	1909	Harborton, Va.	Cape Charles, Va.
96990		Sch.	G. A. Zirkel	10	10	54.3	14.8	3.6	4	1901	Oriole, Md.	Crisfield, Md.
96446		Sch.	G. C. Bradshaw	8	8	42.0	13.9	3.3	4	1896	Ewell, Md.	Do
96990		Sch.	G. C. Williams	8	8	41.3	15.7	4.2	4	1901	Crisfield, Md.	Do
205616		Sch.	G. G. Vetra	8	8	39.9	13.8	3.1	3	1906	Wenona, Md.	Do
96850	LGNW	Sch.	G. J. Boyce	319	303	136.9	30.0	10.3	7	1884	Manitowoc, Wis.	Mobile, Ala.
203985	LBHC	Sch.	G. J. Cherry	533	466	150.3	33.7	13.9	7	1909	Phippsburg, Me.	Newbern, N. C.
10142		Sch.	G. M. Hopkins	73	69	77.0	21.4	7.8	4	1865	Essex, Mass.	Boston, Mass.
96012		Sch.	G. P. Leatherbury	8	8	53.6	11.7	3.0	1	1882	St. Peters Creek, Md.	Newport News, Va.
96518		Sch.	G. T. Atkinson	6	6	50.0	13.2	3.0	2	1877	Somerset County, Md.	Reedville, Va.
96583		Sch.	G. W. Bennett	27	26	68.8	20.8	5.6	2	1901	Inverness, Md.	Crisfield, Md.
96206		Sch.	G. W. Crist	21	14	40.3	17.4	4.7	5	1874	Bridgeton, N. J.	Philadelphia, Pa.
96872		Sch.	G. W. Glenn	16	12	52.6	16.5	3.6	5	1884	Accomac County, Va.	Cape Charles, Va.
96573		Sch.	G. W. McNear	99	88	68.0	27.5	5.8	2	1901	San Francisco, Cal.	San Francisco, Cal.
96537		Sch.	G. M. D. Meek	6	6	40.5	13.4	3.2	2	1900	St. Peters Md.	Baltimore, Md.
96268		Sch.	G. Frank Miles	10	6	52.0	13.5	3.2	5	1893	Oriole, Md.	Crisfield, Md.
96121	KJDM	Sch.	Galilee	354	328	132.5	33.5	12.7	7	1891	Benicia, Cal.	San Francisco, Cal.
96289		Sch.	Galilee	10	9	33.0	14.4	3.5	1	1894	Patchogue, N. Y.	Patchogue, N. Y.
96576	KRBQ	Sch.	Gamble	726	626	183.7	38.0	13.8	8	1901	Port Blakeley, Wash.	San Francisco, Cal.
98811		Sch.	Gannet	9	9	36.3	12.9	3.9	2	1894	Freeport, Fla.	Tampa, Fla.
201424		Sch.	Gant	9	6	39.5	12.3	3.5	1	1904	Morgan City, La.	Brashear, La.
96863	KSHL	Sch.	Gardiner G. Deering	1,982	1,714	251.6	44.4	25.1	10	1903	Bath, Me.	Bath, Me.
96882		Sch.	Garibaldi	88	83	78.0	24.3	6.4	4	1869	New Liverpool, Mich.	Detroit, Mich.
96349		Sch.	Caalight	39	37	55.5	22.3	4.4	1	1874	San Francisco, Cal.	San Francisco, Cal.
96449		Sch.	Gatherer	95	67	84.6	22.6	8.6	3	1876	Bath, Me.	Boston, Mass.
83841		Sch.	Cauntlet	11	10	34.0	13.4	4.4	2	1874	Boston, Mass.	Key West, Fla.
85643		Sch.	General Hancock	16	16	44.7	15.6	5.5	7	1880	Key West, Fla.	Tampa, Fla.

¹ Formerly schooner Jerome Jones.

² Formerly schooner Dawn.

³ Formerly schooner William H. Whiting.

⁴ Formerly schooner May V. Neville.

⁵ Formerly schooner Ada Cliff.

⁶ Formerly (a sloop Josie R. Smith.

⁷ Formerly sloop-yacht Sunbeam.

⁸ Formerly schooner Alice M. Kafka.

MERCHANT SAILING VESSELS OF THE UNITED STATES—Continued.

Official No.	Signal letters.	Rig.	Name of vessel.	Gross tonnage.	Net tonnage.	Length.	Breadth.	Depth.	Crew.	When built.	Where built.	Home port (where permanent document issues).
						<i>Feet.</i>	<i>Feet.</i>	<i>Feet.</i>				
85897		Sch.	Gen'l Logan	9	9	55.7	14.6	2.3	1	1886	Madison, Md.	Crisfield, Md.
10696		Sch.	General McClellan	23	14	49.6	18.4	4.5	8	1861	Leesburg, N. J.	Philadelphia, Pa.
215823		Sch.	General Pershing	46	40	70.0	22.7	5.8	1	1917	White Haven, Md.	Baltimore, Md.
10797		Sch.	General Torbert	99	94	90.5	24.4	6.2	3	1866	Greensboro, Md.	New York, N. Y.
85796		Slp.	Gen'l W. S. Hancock	7	6	32.0	13.0	2.6	1	1881	Highlands, N. J.	Greenport, N. Y.
85896		Sch.	Gen'l Joseph B. Beth	13	6	47.7	15.4	3.7	1	1885	Cambridge, Md.	Newport News, Va.
85020		Sch.	Gen'l Levi Harris	47	45	76.0	23.0	4.2	3	1899	Millford, Del.	Reedville, Va.
85910		Sch.	Genesta	10	9	47.4	15.8	2.8	6	1885	Cambridge, Md.	Baltimore, Md.
86318		Sch.	Genesta	13	12	44.0	18.0	3.9	1	1896	Poquoson, Va.	Newport News, Va.
86320	KLND	Bgn.	Geneva	495	451	150.0	36.3	14.0	8	1892	Benicia, Cal.	San Francisco, Cal.
216359	LKSB	Sch.	Geneva Kathleen	583	542	162.9	36.8	13.2	7	1918	Beaumont, Tex.	Port Arthur, Tex.
205630		Slp.	Geneva May	15	11	49.8	16.6	3.9	5	1908	Wenona, Md.	Crisfield, Md.
86448		Sch.	Geneva Moore	20	13	50.3	16.0	4.3	2	1898	Straits, N. C.	Wilmington, N. C.
85856		Sch.	Geneva Newcomb	9	9	45.8	14.0	3.6	2	1884	Taylor's Island, Md.	Crisfield, Md.
85063		Sch.	Genevieve	9	9	33.3	10.5	1.1	1	1853	Camden, Me.	Boston, Mass.
85276		Sch.	Genoa	730	604	188.9	34.1	13.2	7	1873	Cleveland, Ohio	Port Huron, Mich.
86400		Slp.	George	10	5	33.0	12.5	3.1	2	1897	New Haven, Conn.	Bridgeport, Conn.
215645		*Sch.	George	14	11	50.9	13.0	2.4	2	1917	Alexandria, Va.	Alexandria, Va.
86010		Slp.	George A.	9	9	33.0	14.0	4.0	2	1888	Thunderbolt, Ga.	Beaufort, S. C.
85371	JQNW	Sch.	George Churchman	281	242	120.6	31.1	9.7	5	1874	Greensboro, Md.	Boston, Mass.
85868	KCSW	Bk.	George Curtis	1,377	1,690	240.7	42.4	25.2	18	1884	Waldoboro, Me.	San Francisco, Cal.
150359		Sch.	George Gress	67	64	79.5	25.5	6.0	4	1885	Athens, N. Y.	Hartford, Conn.
10407		Slp.	George Henry	46	43	53.0	22.8	6.6	1	1854	Northport, N. Y.	New York, N. Y.
86505		*Slp.	George Leslie	29	21	52.9	17.5	4.1	1	1900	Woolwich, Me.	Bath, Me.
85783		Sch.	George Lock	32	30	59.0	19.3	5.2	1	1883	Lake Charles, La.	Morgan City, La.
85348	JQBG	*Slp.	George Moon	917	881	172.6	36.0	20.4	3	1874	Mystic Bridge, Conn.	New York, N. Y.
85586		Slp.	George Rose	5	5	27.0	12.0	2.8	1	1879	Patchogue, N. Y.	Greenport, N. Y.
86508		Sch.	Geo. Slover	22	16	53.5	18.0	4.5	2	1900	Smyrna, N. C.	Wilmington, N. C.
85818		Sch.	George Todd	10	9	52.6	14.1	3.5	4	1883	Crisfield, Md.	Crisfield, Md.
86264		Sch.	Geo. B. Owen	744	706	196.0	34.0	13.2	6	1893	West Bay City, Mich.	Port Huron, Mich.
85811		Sch.	George C. Vanderaloe	28	21	61.0	19.3	4.8	3	1883	Mathews County, Va.	Elizabeth City, N. C.
200634	KSVP	Sch.	George D. Edmonds	541	438	158.7	35.5	13.6	6	1904	Mystic, Conn.	Boston, Mass.
86665	KSHM	Sch.	George E. Billings	1,260	1,103	224.0	42.4	18.3	12	1903	Port Blakeley, Wash.	San Francisco, Cal.
86348		*Sch.	GEORGE E. HARTNELL	3,265	3,154	352.0	44.2	22.3	10	1896	Chicago, Ill.	Cleveland, Ohio
201214	KTGR	Sch.	George E. Kilnck	560	480	152.6	36.4	12.6	6	1904	Mystic, Conn.	New London, Conn.
86116	KHRW	Sch.	George E. Walcott	1,553	1,388	212.7	44.1	19.6	11	1890	Bath, Me.	Portland, Me.
10918		Sch.	George F. Carman	36	34	55.7	19.1	6.0	3	1855	Patchogue, N. Y.	Fall River, Mass.
85741	JWKQ	Sch.	George H. Ames	443	378	150.0	34.0	11.6	7	1882	Waldoboro, Me.	Castine, Me.
85813		Sch.	George H. Bunker	21	20	56.5	17.0	4.8	1	1883	Pocomok City, Md.	Reedville, Va.
86363		*Sch.	GEORGE H. CORLISS	3,259	3,124	352.0	44.2	22.3	8	1896	Chicago, Ill.	Duluth, Minn.
85223		Sch.	George H. Meekins	80	62	82.5	24.0	6.7	3	1872	Dorchester County, Md.	Baltimore, Md.
85586		Slp.	Geo. L. Hardester	7	7	42.6	14.7	3.6	4	1901	Oricle, Md.	Do.
86314	KMGT	Sch.	George R. Bradford	142	135	96.4	37.4	8.0	6	1895	Essex, Mass.	Gloucester, Mass.
85905		Sch.	Geo. R. Marshall	9	9	50.7	14.3	3.0	6	1885	Monie, Md.	Cape Charles, Va.
85891	KDCM	*Sch.	George R. Skolfield	1,728	1,645	232.1	39.9	24.6	4	1885	Brunswick, Me.	Boston, Mass.
18477	JBVK	Sch.	George R. Smith	128	113	89.2	25.8	8.0	3	1867	Orrington, Me.	Do
201520	KTLS	*Sch.	George R. Stetson	675	577	175.8	37.5	14.1	3	1904	Bath, Me.	Philadelphia, Pa.
10420		Sch.	George S. Allison	114	108	88.1	27.5	6.3	4	1866	Stony Point, N. Y.	Elizabeth City, N. C.
86562		Sch.	George S. McCready	37	37	71.5	23.0	6.0	3	1901	Crisfield, Md.	Crisfield, Md.
10972		Sch.	George S. Page	55	52	70.0	24.6	5.1	2	1868	Astoria, N. Y.	Patchogue, N. Y.
213574	LFNQ	Sch.	George S. Smith	577	495	162.0	34.8	14.1	7	1915	Phippsburg, Ma.	Boston, Mass.
85867		Sch.	George T. Dumeau	10	9	56.3	15.2	3.8	1	1884	Mill Creek, Md.	Crisfield, Md.
85731		Sch.	George T. Garrison	35	25	64.7	21.8	4.8	2	1882	Baltimore, Md.	Baltimore, Md.
214635		*Sch.	Geo. T. Lock	801	788	180.0	39.0	12.9	6	1916	Westlake, La.	Pensacola, Fla.
86530		Slp.	George W. Collier	9	9	45.5	15.2	3.5	4	1900	Deals Island, Md.	Crisfield, Md.
85442		Sch.	George W. Collins	84	79	79.0	24.3	7.0	2	1876	Lamoine, Me.	Rockland, Me.
86679	KSMP	Sch.	George W. Elzey, jr.	660	577	183.7	37.2	13.0	8	1903	Bath, Me.	Wilmington, Del.
86110		Slp.	George W. Jackson	10	9	41.0	15.2	3.1	2	1890	Cambridge, Md.	Philadelphia, Pa.
86146		*Sch.	George W. Lister	20	14	52.3	19.9	3.8	3	1891	Logtown, Miss.	Gulfport, Miss.
86439		Sch.	George W. McCowan	12	7	41.3	15.0	3.6	3	1898	Cedarville, N. J.	Philadelphia, Pa.
85895		Sch.	George W. Moss	25	16	64.6	16.0	5.0	2	1883	Annapolis, Md.	Reedville, Va.
85387		Slp.	George W. Moger	7	7	35.0	12.2	3.0	1	1875	Patchogue, N. Y.	New York, N. Y.
201535	KTMP	Sch.	George W. Truitt, jr.	779	647	187.0	38.1	13.3	7	1904	Bath, Me.	Wilmington, Del.
85857		Slp.	George W. Woolford	9	8	39.6	14.7	3.3	2	1884	Cambridge, Md.	Reedville, Va.
206201		Sch.	George Y. Schoch	37	21	62.0	20.0	6.0	9	1910	Leesburg, N. J.	Philadelphia, Pa.
203131		Sch.	George and Albert	14	11	49.0	14.5	4.2	2	1906	Dear Isle, Me.	Castine, Me.
216878	LMTH	Sch.	Georgette	866	757	187.8	36.1	16.0	11	1918	Portland, Ore.	San Francisco, Cal.
86279		Slp.	Georgia	9	8	27.6	12.5	4.5	0	1878	Kittery, Me.	Boston, Mass.
215427	LHPV	Slp. y.	Georgia	16	16	49.2	12.0	6.9	3	1917	City Island, N. Y.	New York, N. Y.
200402		Sch.	Georgia A. Gaskins	13	11	51.1	14.2	3.4	1	1903	Elizabeth City, N. C.	Elizabeth City, N. C.
200202	KSQB	Sch.	Georgia D. Jenkins	471	396	149.6	34.3	11.8	7	1903	Phippsburg, Me.	New York, N. Y.
86396		Sch.	Georgia and Inez	6	6	36.0	13.4	2.9	3	1897	Fairmount, Md.	Baltimore, Md.
86585		Slp.	Georgia	7	7	40.5	14.0	2.8	4	1901	Hudson, Md.	Do.
86339		Sch.	George Avalon	7	7	41.4	14.0	3.3	2	1902	Crocheron, Md.	Crisfield, Md.
86597	KRGH	Bkn.	Georgia	998	870	210.0	41.0	15.7	10	1901	Fairhaven, Cal.	San Francisco, Cal.

* Formerly schooner Peter Merhoff.

* Formerly schooner Nellie Doe.

MERCHANT SAILING VESSELS OF THE UNITED STATES—Continued.

Official No.	Signal letters.	Rig.	Name of vessel.	Gross tonnage.	Net tonnage.	Length.	Breadth.	Depth.	Crew.	When built.	Where built.	Home port (where permanent document issues).
						Feet.	Feet.	Feet.				
76693		Slp.	Gerald C. Headley.....	11	9	37.5	14.2	3.9	3	1887	East Creek, Md.	Reedville, Va.
80203		Sch.	Gertie.....	10	9	37.0	13.2	4.0	1	1892	Handsboro, Miss.	Tampa, Fla.
86456		Slp.	Gertie E. Collier.....	7	7	38.0	13.5	3.0	3	1899	Deals Island, Md.	Crisfield, Md.
86284		Slp.	Gertrude.....	8	8	38.2	10.4	3.3	2	1894	Chincoteague, Va.	Cape Charles, Va.
86327		Sch.	Gertrude.....	9	6	43.6	11.2	3.0	1	1895	Morehead City, N. C.	Beaufort, N. C.
86603		Slp.	Gertrude.....	8	6	41.0	13.5	3.5	1	1901	Exmore, Va.	Cape Charles, Va.
215606	LHVJ	Sch.	Gertrude A. Somerville.....	556	465	161.3	35.6	12.8	7	1917	Gulfport, Miss.	Gulfport, Miss.
210418		Sch.	Gertrude B.....	30	22	59.0	18.5	4.9	6	1912	Biloxi, Miss.	Do.
86006		Sch.	Gertrude Leaner.....	15	10	43.5	16.8	3.3	3	1902	do.	Mobile, Ala.
86474		Slp.	Gertrude Wands.....	8	8	42.6	14.3	3.4	4	1899	Inverness, Md.	Crisfield, Md.
86007		Sch.	Gerty Rhodes.....	21	12	51.8	18.0	3.6	4	1902	Biloxi, Miss.	Do.
86434	KNQD	Sch.	Gibson.....	890	736	133.7	35.2	16.2	4	1906	Bath, Me.	Fall River, Mass.
85026		Sch.	Gilbert Stanciliff.....	117	111	90.5	26.0	6.6	3	1899	Middletown, Conn.	Rockland, Me.
85124		Slp.	Gipey.....	9	9	36.0	13.0	3.4	2	1871	Greenport, N. Y.	Greenport, N. Y.
85800		Slp.	Gipey.....	6	6	30.0	12.0	2.9	2	1873	New Suffolk, N. Y.	Do.
200135		Sch. y.	Gitana.....	16	16	46.0	13.0	5.5	3	1903	Erie, Pa.	Buffalo, N. Y.
85710		Sch.	Gladiator.....	11	10	36.4	13.9	3.8	3	1882	Key West, Fla.	Key West, Fla.
86134	KJFW	Sch.	Gladiator.....	112	75	92.6	24.3	10.0	7	1891	Essex, Mass.	Castine, Me.
202207		Sch.	Gladiola.....	17	11	47.6	17.3	3.4	6	1905	Biloxi, Miss.	Gulfport, Miss.
86512		Slp.	Gladys.....	11	7	50.0	15.6	3.6	1	1900	Pocomoke City, Md.	Reedville, Va.
86693		Slp.	Gladys.....	5	5	36.8	13.4	2.1	3	1901	Cambridge, Md.	Baltimore, Md.
200806		Slp.	Gladys.....	7	5	41.5	13.3	3.1	2	1903	Justisville, Va.	Crisfield, Md.
204297		Cat.	Gladys.....	6	6	23.9	11.6	4.0	1	1907	Osterville, Mass.	Barnstable, Mass.
213228		Slp.	Gladys.....	9	6	34.7	11.3	3.9	2	1915	Thunderbolt, Ga.	Savannah, Ga.
93398		Sch.	Gladys L.....	54	40	81.0	22.7	6.0	2	1903	Madison, Md.	Reedville, Va.
209030		Sch.	Gladys Marie.....	5	5	41.0	14.8	4.0	2	1910	Pocomoke City, Md.	Do.
86444		Slp.	Gladys White.....	5	5	37.8	12.0	2.7	4	1896	Deals Island, Md.	Crisfield, Md.
217306	LPCF	Sch.	Gladys M. Taylor.....	967	891	191.1	37.7	19.1	8	1918	Stockton Springs, Me.	Crisfield, Md.
86086	KFCG	Sch.	Glendale.....	296	281	142.2	34.0	9.0	44	1888	Fairhaven, Cal.	San Francisco, Cal.
86296	KMBS	Sch. y.	Glendoveer.....	40	38	62.2	17.6	6.8	3	1894	Tottenville, N. Y.	Boston, Mass.
86308	KMGJ	Sch.	Glendower.....	855	823	122.2	34.7	16.0	3	1894	Noank, Conn.	Philadelphia, Pa.
215220	LHJM	Sch.	Glenside.....	974	900	196.3	34.6	18.3	6	1917	Baltimore, Md.	Do.
86452		Slp.	Gloucester.....	18	16	41.6	18.3	4.4	3	1899	Shipyards, Ga.	Beaufort, S. C.
86471		Slp.	Gloucester.....	10	10	42.5	14.2	3.5	4	1899	Hudson, Md.	Baltimore, Md.
100734	KQWD	Sch.	Goldfield.....	730	625	167.6	36.0	13.4	8	1901	Bath, Me.	Pensacola, Fla.
10651		Sch.	Gold Hunter.....	54	51	65.7	21.6	5.7	2	1880	York, Me.	Portland, Me.
211963		Sch.	Gold Hunter.....	6	6	33.8	11.2	2.5	1	1913	Palacios, Tex.	Port Lavaca, Tex.
86827		Sch.	Gold Spray.....	10	9	53.0	13.0	3.2	5	1883	Fox Creek, Md.	Crisfield, Md.
86785		Sch.	Golden Age.....	1,846	1,763	278.0	33.8	20.0	6	1882	Abbotts Bridge, Ohio.	Cleveland, Ohio.
86401		Sch.	Golden Gate.....	5	5	40.8	11.8	2.6	4	1896	Fishing Creek, Md.	Crisfield, Md.
215770	LFGV	Shp.	GOLDEN GATE.....	2,340	2,273	263.3	42.8	24.5	25	1888	Whitehaven, England.	San Francisco, Cal.
86513		Slp.	Golden Rod.....	9	9	27.6	10.6	5.8	1	1900	Brooksville, Me.	Bangor, Me.
86479		Slp. y.	Goldenrod.....	20	20	47.0	13.2	4.9	2	1899	Quincy Point, Mass.	Boston, Mass.
86584		Slp.	Golden Rule.....	9	7	36.0	14.2	4.0	4	1901	Accomac County, Va.	Crisfield, Md.
80046	EGLC	Sch.	Golden Shore.....	669	626	185.1	38.5	14.2	9	1889	Port Blakeley, Wash.	San Francisco, Cal.
81796	KREN	Sch.	Golden State.....	1,094	972	215.5	40.7	16.0	11	1901	Everett, Wash.	Do.
86449		Sch.	Goldie.....	36	28	64.5	18.0	4.5	5	1898	Scranton, Miss.	Mobile, Ala.
86522		Sch.	Goldie C.....	22	22	66.0	18.5	5.4	2	1900	Fishing Island, Md.	Norfolk, Va.
86370		Sch.	Goldie I. Lewis.....	7	5	41.0	13.5	3.1	4	1896	Applegarth, Md.	Crisfield, Md.
86130		Lgr.	Good Brother.....	6	6	36.6	11.8	3.1	1	1870	Chenier Carminada, La.	Morgan City, La.
86194		Sch.	Gorman C.....	17	13	63.0	17.4	4.0	6	1892	Solomons, Md.	Crisfield, Md.
10224		Sch.	Goshawk.....	501	461	180.0	32.4	11.5	7	1866	Cleveland, Ohio.	Duluth, Minn.
86800		Ywl y	Gossoon.....	18	17	46.4	12.0	8.8	2	1890	Boston, Mass.	New York, N. Y.
204742	KWLG	Sch.	Governor Brooks.....	2,628	2,019	280.7	45.8	21.5	11	1907	Bath, Me.	Do.
85770	KBDM	Sch.	Governor Robie.....	1,712	1,481	224.1	41.0	23.8	3	1883	do.	Do.
85808		Sch.	Governor Stone.....	9	7	39.0	12.6	3.3	2	1877	Pascagoula, Miss.	Mobile, Ala.
86422		Cat.	Grace.....	8	8	30.6	14.2	4.4	1	1898	Port Republic N. J.	Philadelphia, Pa.
86514	KQFC	Sch.	Grace.....	877	781	184.5	35.3	17.5	3	1900	Bath, Me.	Boston, Mass.
86528		Slp.	Grace E.....	5	5	28.0	8.7	5.0	2	1900	Brooklin, Me.	Castine, Me.
86538		Sch.	Grace Holland.....	628	597	189.0	33.0	12.3	7	1880	Marine City, Mich.	Marquette, Mich.
86596	JPQM	Sch.	Grace Van Dusen.....	303	243	125.6	33.1	9.0	6	1874	Millbridge, Me.	New York, N. Y.
12812		Sch.	Grace A. Hoffmlra.....	29	28	52.8	19.8	4.0	3	1866	Nyack, N. Y.	Perth Amboy, N. J.
86342		Sch.	Grace E. Stevens.....	87	71	71.8	24.0	7.8	2	1853	Brook Haven, N. Y.	Castine, Me.
86342	KLPN	Sch.	Grace G. Bennett.....	210	190	135.5	32.9	7.8	6	1893	Bethel, Del.	New Bern, N. C.
86342		Slp.	Grace S. Mackey.....	15	14	33.7	15.1	4.2	2	1883	Port Washington, N. Y.	New York, N. Y.
86787		Slp.	Grace V. Mills.....	10	9	35.5	14.5	3.5	5	1882	Cambridge, Md.	Crisfield, Md.
86828		Slp.	Grace.....	11	7	38.6	15.0	4.1	3	1889	Goshen, N. J.	Philadelphia, Pa.
86807		Sch.	Grace.....	26	25	53.0	17.7	5.0	2	1890	St. Michaels, Md.	Baltimore, Md.
86826		Sch.	Grace.....	7	7	44.6	11.3	2.6	1	1892	Smyrna, N. C.	Beaufort, N. C.
20885		Sch.	Grace May.....	104	104	99.8	25.5	6.6	3	1909	Seaford, Del.	Baltimore, Md.
86881		Sch.	Grace and Salome Post.....	31	26	55.0	19.0	5.6	2	1902	Westpoint, Va.	Crisfield, Md.
20880		Sch.	Grady S.....	19	13	47.5	15.7	4.0	1	1906	Doggy, Fla.	Pensacola, Fla.

¹ Formerly sloop Julia Wallace.

² Formerly schooner Miriam.

³ Formerly schooner Ines N. Carver.

⁴ Formerly British ship Lord Shaftesbury.

⁵ Formerly British ship Golden Gate.

⁶ Formerly schooner Wm. F. Garms.

⁷ Formerly schooner John Henry.

[†] Composite.

MERCHANT SAILING VESSELS OF THE UNITED STATES—Continued.

Official No.	Signal letters.	Rig.	Name of vessel.	Gross tonnage.	Net tonnage.	Length.	Breadth.	Depth.	Crew.	When built.	Where built.	Home port (where permanent document issues).
						Feet.	Feet.	Feet.				
86293		Sch.	Gramplan	844	802	218.0	38.0	13.2	8	1894	West Bay City, Mich.	Duluth, Minn.
86317		Sch.	Granada	1,729	1,643	247.0	40.0	21.6	1	1896	do	Do.
214543	LGMD	Sch.	Grand Turk	540	465	165.4	35.1	13.4	7	1916	Millbridge, Me.	Boston, Mass.
209184	LCFB	Sch.	Granville R. Bacon	385	339	133.6	31.6	11.8	6	1911	Bethel, Del.	Wilmington, Del.
10947		Sch.	Grape Shot	29	28	51.8	18.5	5.6	3	1856	Sayville, N. Y.	Reedville, Va.
218024	LRBW	Bk.	GRATIA	1,582	1,462	249.7	38.1	21.6	38	1891	Port Glasgow, Scotland.	New York, N. Y.
10566		Sch.	Gratitude	23	14	53.2	16.3	5.6	6	1855	Philadelphia, Pa.	Philadelphia, Pa.
215496	LHRT	Sip. y.	Gray Dawn	16	16	49.2	12.0	6.9	3	1917	City Island, N. Y.	Do.
211096	LCVF	Sip. y.	Graying	23	25	57.0	14.5	9.2	6	1913	Bristol, R. I.	New York, N. Y.
214593		Sch.	Greek Girl	14	14	41.2	14.4	3.2	1	1912	Bay St. Louis, Miss.	Galveston, Tex.
214413	LGHW	Sch.	Greenland	136	106	97.6	24.3	10.2	8	1864	Philadelphia, Pa.	Wilmington, Del.
86133	KJLC	Sch.	Greenleaf Johnson	390	322	141.5	35.0	12.6	6	1891	Bridgeport, Conn.	Perth Amboy, N. J.
205552	KWRB	*Sch.	Greenwood	967	880	195.6	35.0	17.6	4	1908	Noank, Conn.	New York, N. Y.
10361	HJFL	Bk.	Grey Hound (whaling)	177	169	95.0	24.4	12.2	22	1851	New Bedford, Mass.	Provincetown, Mass.
202284		Sch.	Grey Hound	7	6	38.4	12.0	2.6	4	1905	Tampa, Fla.	Key West, Fla.
77113	KLTF	Sch.	Griffin	367	305	131.5	33.1	10.7	6	1893	Phippsburg, Me.	Gulfport, Miss.
86099		Sch.	Grover Cleveland	32	18	60.5	19.4	5.4	11	1890	Bridgeport, N. J.	Philadelphia, Pa.
86206		Sch.	Growler	5	5	26.0	11.0	3.9	5	1892	Boston, Mass.	Boston, Mass.
86578		Sch.	Gullermito	28	38	52.0	17.4	6.6	5	1891	Curacao, D. W. I.	San Juan, P. R.
86166	KJSP	Sip. y.	Gulnare	33	22	46.0	15.2	6.3	3	1891	Mariners Harbor, N. Y.	New York, N. Y.
85985		Sch. y.	Gumred	19	18	48.3	14.2	7.5	4	1887	Boston, Mass.	Do.
86217		Sch.	Gus Simpson	27	18	55.4	21.2	4.0	3	1892	Bayou Talla, Miss.	Gulfport, Miss.
86481		Sip.	Gusste	6	6	39.5	13.4	2.8	4	1890	Oriole, Md.	Crisfield, Md.
200387		Sch.	Gusste C.	21	21	55.0	20.6	5.3	2	1903	Fairmount, Md.	Cape Charles, Va.
86304		Sip.	Guy	5	5	36.2	11.3	2.7	2	1894	Marion, Md.	Crisfield, Md.
85602	JTNM	Bk.	Guy C. Goss	1,572	1,430	213.9	39.8	24.0	20	1879	Bath, Me.	Seattle, Wash.
204195		Ywl. y.	Gwendolyn II.	17	17	40.7	13.7	6.8	3	1907	Georgetown, Wash.	Do.
III.												
96383		Sip. y.	H. Lindsay	17	17	36.7	14.5	6.3	1	1897	Chelsea, Mass.	Boston, Mass.
96068		Sch.	H. B. Lane	10	7	42.0	13.4	3.7	1	1888	New Bern, N. C.	New Bern, N. C.
96393	KNHJ	Sch.	H. D. Bendixsen	641	570	173.5	37.4	13.5	9	1896	Fairhaven, Cal.	San Francisco, Cal.
215638		Sch.	H. E. Gumbel	28	19	54.5	18.8	4.4	5	1917	Biloxi, Miss.	Gulfport, Miss.
95895		Sch.	H. F. Lankford	10	9	53.0	14.3	3.2	5	1886	Somerset County, Md.	Crisfield, Md.
204550		Sip.	H. G. Alexander	10	8	47.5	16.0	3.6	4	1907	Wenona, Md.	Do.
95051		Sch.	H. J. Bishop	22	21	49.2	16.9	4.4	1	1870	South Haven, N. Y.	New Haven, Conn.
108644		Sch.	H. J. McAvoy	533	511	172.0	32.4	12.1	6	1889	Mount Clemens, Mich.	Buffalo, N. Y.
96614	KRQC	Sch.	H. K. Hall	1,237	1,105	225.4	42.4	18.1	12	1902	Port Blakeley, Wash.	San Francisco, Cal.
95778		Sch.	H. K. Price	52	39	65.2	23.2	6.4	2	1883	Pocomoke City, Md.	Annapolis, Md.
95377		Sch.	H. L. James	115	109	93.0	27.0	7.2	3	1875	Dorchester County, Md.	Norfolk, Va.
95945		Sch.	H. L. Steelman	19	11	43.1	16.5	4.1	6	1888	Estelville, N. J.	Philadelphia, Pa.
95719		Sch.	H. L. Tall	10	9	51.0	13.0	8.6	3	1887	Somerset County, Md.	Annapolis, Md.
42287	*Sip.	Sch.	H. M. Rowe	39	37	66.0	21.4	5.6	3	1882	Dorchester County, Md.	Baltimore, Md.
96536		Sch.	H. N. Conklin	484	463	146.0	35.8	12.0	1	1878	New Baltimore, N. Y.	New London, Conn.
95122		Sch.	H. V. Duryea	53	50	72.0	22.2	5.0	2	1897	Chesconnessex, Va.	Crisfield, Md.
96380		Sch.	H. Hansel Tyler	5	5	39.2	13.3	2.6	4	1871	Nyack, N. Y.	Patchogue, N. Y.
96328	KMRP	*Sch.	Hackensack	875	791	192.0	34.7	16.4	3	1890	Fishing Creek, Md.	Baltimore, Md.
96188		Sip.	Haleyton	6	6	30.9	13.0	2.9	1	1885	Amityville, N. Y.	New York, N. Y.
201000		Ywl.	Haleyton	17	17	42.0	13.8	5.0	2	1904	East Boothbay, Me.	Boston, Mass.
11616		Sip.	Half Moon	41	39	47.0	21.0	6.6	1	1853	New York, N. Y.	New York, N. Y.
95280	*Sch.	Sch.	Halsted	496	471	171.1	33.4	12.4	6	1873	Little Sturgeon, Wis.	Chicago, Ill.
96131		Sch.	Hallie K.	10	9	53.0	15.6	4.0	2	1891	Solomons, Md.	Annapolis, Md.
208411		Sch.	Hannah H.	71	59	82.2	25.3	5.4	2	1911	Greenport, N. Y.	Patchogue, N. Y.
96162		Sch.	Hannah Mulford	18	11	44.4	16.4	5.0	4	1892	Dividing Creek, N. J.	Wilmington, Del.
95186		Sch.	Hannah and Ida	29	27	61.5	20.1	5.2	5	1872	Mauricetown, N. J.	Baltimore, Md.
96257		Sip.	Hannie B. Olsson	14	8	37.3	15.8	3.1	4	1893	Fort Norris, N. J.	Philadelphia, Pa.
11099		Sip.	Hardscrabble	46	43	57.0	20.4	5.7	2	1850	Quincy, Mass.	Boston, Mass.
95215		Sip.	Harp	13	12	37.6	16.0	4.0	2	1873	Darien, Conn.	Bridgeport, Conn.
95550		Sch.	Harrie M. Young	12	9	37.5	12.7	4.7	2	1879	Kennebunk, Me.	Glooucester, Mass.
95061		Sch.	Harriet Howarth	41	39	62.2	20.7	6.6	3	1870	Somerset County, Md.	Baltimore, Md.
11273		Sch.	Harriet Rogers	56	51	61.7	21.1	6.3	1	1816	Freeport, Me.	Rockland, Me.
11784		Sip.	Harriet Smith	27	26	52.0	18.0	6.0	3	1861	Islip, N. Y.	Newport News, Va.
96161	KLFN	Sch.	Harriet C. Whitehead	222	211	119.6	31.3	8.0	4	1892	Waterford, Conn.	Providence, R. I.
11295		Sch.	Harriet P. Ely	62	53	70.6	23.5	5.9	3	1862	Norwalk, Conn.	Baltimore, Md.
95267	JPCS	*Sch.	Harrisburg	1,283	1,283	248.4	37.1	18.3	3	1874	Philadelphia, Pa.	Philadelphia, Pa.
204611		Sch.	Harrison	28	19	56.4	21.1	4.0	2	1907	De Lisle, Miss.	Gulfport, Miss.
202715	KVDS	Sch.	Harrison T. Beacham	299	266	143.0	29.0	9.0	6	1905	Baltimore, Md.	Mobile, Ala.
96471		Sip.	Harry Anderson	8	8	44.3	15.2	3.1	5	1899	Deals Island, Md.	Crisfield, Md.
96457		Sip.	Harry Collins	10	8	33.0	15.7	3.9	2	1899	Charleston, S. C.	Charleston, S. C.
96055		Sch.	Harry C. Shepherd	213	203	108.6	29.8	8.7	2	1870	Mays Landing, N. J.	Calais, Me.
96628		Sip.	Harry D. Cook	8	8	41.4	14.7	3.4	3	1902	Oriole, Md.	Crisfield, Md.
95369		Sip.	Harry D. Hazard	5	5	29.0	11.5	3.0	1	1872	Patchogue, N. Y.	Patchogue, N. Y.
207922		Sip.	Harry F. Albaugh	21	19	56.4	18.4	4.8	0	1910	Champ, Md.	Crisfield, Md.
207891	LBQG	*Sch.	Harry F. Hooper	836	762	203.0	35.5	13.5	4	1910	Seaford, Del.	Wilmington, Del.
216137	LJWR	Sch.	Harry G. Dearing	1,342	1,163	211.4	41.0	21.1	9	1918	Bath, Me.	Bath, Me.
96211		Sch.	Harry and Charlie	15	9	42.0	16.2	4.7	5	1893	Leesburg, N. J.	Philadelphia, Pa.
115975	KCDG	Bk.	Harvard	1,566	1,388	218.7	39.9	21.2	16	1884	Brunswick, Me.	New York, N. Y.

1 Formerly Spanish schooner Gullermito. 2 Formerly schooner A. Stewart. 3 Formerly * schooner John S. Pancake. 4 Formerly ship Sam Skolfield, 2d.

MERCHANT SAILING VESSELS OF THE UNITED STATES—Continued.

Official No.	Signal letters.	Rig.	Name of vessel.	Gross tonnage.	Net tonnage.	Length.		Depth.	Crew.	When built.	Where built.	Home port (where permanent document issues).	
						Feet.	Feet.						
96557	JKTM	Sch.	Harvest Home	9	7	45.2	11.9	3.4	1	1901	Laban, Va.	Norfolk, Va.	
95084		Sch.	Harvester	737	678	156.6	32.7	19.9	9	1871	Newburyport, Mass.	San Francisco, Cal.	
95819		Sch.	Harvester	80	76	75.3	23.5	6.9	3	1884	Jonesboro, Me.	Stonington, Me.	
95976		Sip.	Harvey M.	5	5	28.0	11.5	3.2	1	1887	Glenwood, N. Y.	Bridgeport, Conn.	
96463		Sip.	Harvey A. Parks	8	8	42.0	16.0	2.8	5	1899	Hollands Island, Md.	Baltimore, Md.	
213026	LFHJ	Sch. y.	Haswell	27	27	52.6	14.1	9.3	2	1915	Bristol, R. I.	New Bedford, Mass.	
11477	HKDB	*Sch.	Hatteras	788	754	171.5	33.5	18.8	3	1865	Brooklyn, N. Y.	New York, N. Y.	
96683	KSLP	*Sch.	Hattie	1,286	1,163	230.3	39.0	17.3	4	1903	Bath, Me.	Boston, Mass.	
96657	KCPM	Sch.	Hattie Alma	28	27	67.5	17.6	5.2	2	1881	Somerset County, Md.	Baltimore, Md.	
96827		Sch.	Hattie Duncan	9	9	52.6	14.8	2.6	6	1884	Holland Point, Md.	Crisfield, Md.	
95815		Sch.	Hattie Dunn	435	365	145.1	35.1	11.6	6	1884	Thomaston, Me.	Rockland, Me.	
96627		Sch.	Hattie Estelle	17	16	55.0	15.4	4.2	2	1880	St. Michaels, Md.	Baltimore, Md.	
11557		Sch.	Hattie Lewis	50	48	60.2	21.8	5.1	2	1864	Guilford, Conn.	Ellsworth, Me.	
96382		Sip.	Hattie Lloyd	11	11	48.0	16.0	8.5	2	1897	White Haven, Md.	Annapolis, Md.	
96644		Sip.	Hattie Nelson	6	6	37.0	13.2	3.2	5	1902	Fruitland, Md.	Philadelphia, Pa.	
11844		Sip.	Hattie A. Wallace	21	20	44.5	17.7	4.4	1	1867	Setauket, N. Y.	New York, N. Y.	
96647		Sch.	Hattie B. Robbins	18	11	49.1	16.7	4.3	5	1888	Port Norris, N. J.	Philadelphia, Pa.	
202508		Sip.	Hattie C. Laird	13	9	46.0	15.0	3.2	1	1905	Pocomoke City, Md.	Reedville, Va.	
96427	Sip.	Hattie E. Travers	7	7	41.0	14.0	2.8	5	1898	Hoopers Island, Md.	Baltimore, Md.		
95551	Sch.	Hattie R. Johnson	29	18	56.4	18.5	5.1	6	1879	Bridgeton, N. J.	Philadelphia, Pa.		
96634	Sip.	Hattie W. Mills	14	7	42.7	15.4	4.3	4	1887	Cape May, N. J.	Do.		
96626	Sch.	Hattie and Frances	28	26	53.3	17.4	5.5	2	1890	Madison, Md.	Reedville, Va.		
215977	LJQH	Sch.	Hauppauge	1,394	1,295	228.0	40.0	19.0	10	1918	Wilmington, N. C.	New York, N. Y.	
205150	KWPL	*Sch.	Hauto	630	732	180.2	35.0	14.7	4	1908	Noank, Conn.	Do.	
96635	KQNC	*Sch.	Havana	1,617	1,464	245.4	43.3	19.3	5	1900	Bath, Me.	Fall River, Mass.	
96314	KMJV	*Sch.	Haverford	678	644	176.4	35.0	14.2	2	1895	Noank, Conn.	New York, N. Y.	
96659	KSFB	Bkn.	HAWAII	1,085	923	195.7	42.3	17.9	13	1900	Dumbarton, Scotland	San Francisco, Cal.	
150725	KMSJ	*Sch.	Hawthorne	680	608	178.4	35.0	14.2	3	1896	Noank, Conn.	New York, N. Y.	
11746	KLBD	Sch.	Haze	5 ¹	48	63.9	25.0	4.9	3	1862	Petersburg, N. Y.	Bridgeport, Conn.	
200292		Sch.	Hazel	21	14	54.8	18.9	4.1	4	1903	De Lisle, Miss.	Guilford, Miss.	
215475		Sch.	Hazel	20	20	48.6	13.6	4.5	4	1916	Unalakleet, Alaska	Nome, Alaska	
96137		Sch.	Hazel Dell	157	112	93.8	28.4	8.5	4	1891	East Bluehill, Me.	Boston, Mass.	
96619		Sch.	Hazel P. Hawkins	9	5	44.3	12.0	2.8	1	1900	Morehead City, N. C.	Beaufort, N. C.	
200668		Sch.	Hazel R. Hines	121	79	101.0	25.0	10.8	20	1904	Essex, Mass.	Gloucester, Mass.	
95486		JSMK	Bk.	Hecla	1,529	1,435	210.5	40.2	24.3	28	1877	Bath, Me.	San Francisco, Cal.
95647		Sch.	Helen	40	29	57.5	20.3	5.3	3	1881	Cambridge, Md.	Baltimore, Md.	
96165		Sch.	Helen	29	27	45.6	17.2	6.5	2	1892	Seattle, Wash.	Seattle, Wash.	
96552		Sch.	Helen	15	9	37.0	15.0	5.5	2	1901	Sausalito, Cal.	Juneau, Alaska	
209020	LCDG	*Sch.	Helen	1,265	1,153	228.5	37.5	19.3	4	1911	Bath, Me.	Boston, Mass.	
209687	Sch.	Helen	7	7	29.0	8.8	3.7	1	1901	New York, N. Y.	Key West, Fla.		
96325	Sip.	Helen Barnes	8	8	41.5	14.4	3.8	4	1900	Hopewell, Md.	Crisfield, Md.		
95774	Sch.	Helen Gertruda	8	7	48.3	12.0	3.4	4	1883	Somerset County, Md.	Baltimore, Md.		
11873	Sip.	Helen Hurd	12	7	38.5	14.6	3.6	4	1857	Greenport, N. Y.	Philadelphia, Pa.		
207984	Sip.	Helen Louise	7	6	37.2	12.7	8.0	3	1910	Landonville, Md.	Cape Charles, Va.		
11291	HJTL	Sch.	Helen P.	145	101	104.0	28.2	7.6	3	1864	East Haddam, Conn.	New York, N. Y.	
20438	Sch.	Helen Peterson	32	18	60.0	19.0	6.4	9	1873	Dorchester, N. J.	Philadelphia, Pa.		
96654	Sip.	Helen Roe	6	6	37.0	13.0	2.8	1	1902	Bellevue, Md.	New York, N. Y.		
96820	Sch.	Helen Windsor	18	18	61.2	16.9	4.5	1	1900	Oriole, Md.	Cape Charles, Va.		
96256	Sip.	Helen F. Leaming	15	9	37.1	15.6	4.1	3	1894	Cape May, N. J.	Philadelphia, Pa.		
203603	Sch.	Helen G. Justice	28	25	57.6	19.0	5.0	2	1906	Pocomoke City, Md.	Crisfield, Md.		
208842	Sch.	Helen M. Baughman	39	23	62.6	20.5	5.4	4	1899	Wicomico County, Md.	Annapolis, Md.		
200057	Sch.	Helen M. Fairlamb	74	59	70.0	23.6	6.0	5	1903	Millford, Del.	Philadelphia, Pa.		
11061	Sch.	Helen S. Barnes	60	57	68.8	22.3	6.4	1	1848	Westbrook, Conn.	Rockland, Me.		
95906	Sch.	Helen and Sallie	16	11	41.5	16.6	4.3	6	1887	Estalville, N. J.	Philadelphia, Pa.		
96490	KPQN	Sch.	Helene	927	828	202.2	40.2	15.9	11	1899	Port Blakely, Wash.	Honolulu, Hawaii	
217453	KTWP	Sip.	Hellene	6	5	28.7	11.9	3.2	2	1912	Belhaven, N. C.	Washington, N. C.	
202235		Sch.	Helvetia	499	425	157.4	36.2	12.8	6	1905	Rockland, Me.	Rockland, Me.	
11294		Sip.	Henrietta	8	8	30.0	13.0	3.0	4	1880	St. Michaels, Md.	Baltimore, Md.	
213148		Sch.	Henrietta	99	62	89.0	22.1	10.9	15	1915	Essex, Mass.	Gloucester, Mass.	
95785		Sch.	Henrietta Bach	44	32	66.5	22.0	5.7	3	1883	Cambridge, Md.	Annapolis, Md.	
95586		Sch.	Henrietta Collyer	58	55	77.5	22.6	5.1	2	1880	Nyack, N. Y.	New Haven, Conn.	
11821		JDGF	Sch.	Henrietta Simmons	228	112	112.4	28.7	9.1	4	1865	Leesburg, N. J.	Portland, Me.
95332		KMHD	Sch.	Henrietta A. Whitney	217	186	115.5	28.4	8.1	4	1895	Ellsworth, Me.	Ellsworth, Me.
96589		Sip.	Henry B.	7	16	46.1	16.0	4.6	5	1884	Apalachicola, Fla.	Tampa, Fla.	
214823		Sch.	Henry Clark	23	7	36.1	14.2	2.7	3	1901	Cambridge, Md.	Crisfield, Md.	
200752	Sch.	Henry Crocker	43	40	65.0	24.8	4.8	2	1904	Fascogoula, Miss.	Guilford, Miss.		
95444	Sch.	Henry Dieston	41	20	73.0	19.8	5.2	4	1881	Fatchogue, N. Y.	New York, N. Y.		
205188	*Sch.	Henry Endicott	866	758	190.6	35.1	16.2	4	1908	Bath, Me.	Norfolk, Va.		
209973	Sip.	Henry H.	11	8	36.6	13.7	3.4	2	1908	Lacey, Ga.	Boston, Mass.		
95114	Sip.	Henry Kreiner	8	6	38.0	12.7	4.0	3	1870	Bridgeboro, N. J.	Savannah, Ga.		
200086	Sch.	Henry M.	16	9	49.4	17.2	3.6	4	1903	Biloxi, Miss.	Wilmington, Del.		
96206	Sip.	Henry Ruppell	7	6	32.5	13.4	3.3	1	1892	Fatchogue, N. Y.	Guilford, Miss.		
96086	KJBS	*Sch.	Henry Seymour	169	160	91.0	30.7	8.3	6	1890	Tottenville, N. Y.	Bridgeport, Conn.	
96688	JWBP	*Sch.	Henry Villard	1,552	1,452	219.2	39.8	24.1	5	1882	Bath, Me.	New York, N. Y.	

¹ Formerly Chilean bark Hawaii.

² Formerly schooner-barge Paterson.

³ Formerly U. S. Navy launch Y 382.

⁴ Formerly schooner Philip Ford.

[†] Composita.

MERCHANT SAILING VESSELS OF THE UNITED STATES—Continued.

Official No.	Signal letters.	Rtg.	Name of vessel.	Gross tonnage.	Net tonnage.	Length.	Breadth.	Depth.	Crew.	When built.	Where built.	Home port (where permanent document issues).
						Feet.	Feet.	Feet.				
96470	KPLH	Sch.	Henry Wilson	499	430	157.8	37.1	11.3	8	1899	Aberdeen, Wash.	San Francisco, Cal.
95681		Sch.	Henry A. Jordan	61	47	70.5	23.6	5.6		1882	Bridgeton, N. J.	Philadelphia, Pa.
96075		Sch.	Henry F. Barnes	18	12	59.5	17.0	4.5		1890	Jones Creek, Md.	Crisfield, Md.
200572	KSTV	Sch.	Henry F. Kreger	1,250	991	203.4	40.1	21.8	8	1903	Bath, Me.	New York, N. Y.
96126	KJRV	Sch.	Henry H. Chamberlain	245	204	122.3	30.3	8.4		1891	Phippsburg, Me.	Boston, Mass.
95733		Sch.	Henry I. Phillips	25	25	54.1	18.2	5.0		1882	Cambridge, Md.	Baltimore, Md.
96421		Sch.	Henry J. Marsh	73	73	45.9	17.3	5.5		1898	Fairport, Va.	Reedville, Va.
200682		Sch.	Henry P. Williams	73	73	45.9	17.3	5.5		1912	Chelsea, Mass.	Pensacola, Fla.
95344	JOPV	Sch.	Henry R. Tilton	492	467	152.0	25.0	16.0	8	1875	Wilmington, Del.	New York, N. Y.
95329	KMRQ	Sch.	Henry W. Cramp	1,629	1,448	231.8	44.2	19.2	10	1896	Camden, N. J.	Boston, Mass.
95328		Sip.	Henry W. Ruark	15	15	39.0	15.0	3.3		1894	Taylor's Island, Md.	Baltimore, Md.
95646		Sip.	Hera	15	15	37.9	13.6	6.7		1881	Nahant, Mass.	Boston, Mass.
95737	JWVS	Sch.	Herald	500	420	142.5	33.4	11.8	7	1883	Belfast, Me.	Tampa, Fla.
200574		Sch.	Herbert B.	22	16	48.0	16.3	3.5		1909	Biloxi, Miss.	New Orleans, La.
203581	KVQG	Sch.	Herbert May	384	318	140.0	33.4	10.4	4	1906	Phippsburg, Me.	New York, N. Y.
213354		Sch.	Herbert Loring	77	63	72.6	23.2	8.2		1915	Milbridge, Me.	Machias, Me.
214685	LGQH	Bkn.	Herdia	1,220	1,124	199.8	42.3	19.6	13	1917	Chelsea, Mass.	New York, N. Y.
96069	KRPH	*Sch.	Herridon	1,763	1,651	252.0	43.0	20.0	6	1902	Noank, Conn.	Philadelphia, Pa.
11988		Sch.	Hero	19	18	46.4	16.2	5.0	4	1868	Key West, Fla.	Tampa, Fla.
95601		Sip. y.	Hesper	25	23	50.8	16.0	6.5	3	1890	Brooklyn, N. Y.	Boston, Mass.
216630	LMGH	Sch.	Hesper	1,348	1,231	210.2	41.0	20.4	8	1918	South Somerset, Mass.	Do.
217229	LNTD	Bkn.	Hesperian	1,985	1,215	231.4	43.5	18.6	13	1918	Rolph, Cal.	San Francisco, Cal.
96384		Sip.	Hettie	11	8	30.2	14.4	3.3		1897	Montgomery, Ga.	Savannah, Ga.
95871		Sch.	Hilda	9	9	37.1	13.8	3.2	3	1885	Clear Creek, Tex.	Port Lavaca, Tex.
96991		Sip.	Hilda	8	6	42.5	13.9	3.2	4	1901	Hallwood, Va.	Crisfield, Md.
201259		Sip.	Hilda	5	5	35.3	11.9	2.8	2	1904	Crisfield, Md.	Do.
96469		Sip.	Hilda D	6	6	38.6	13.0	3.0	2	1899	Oriole, Md.	Do.
96532		Sch.	Hilda S.	14	9	43.5	14.4	3.0	3	1900	Biloxi, Miss.	Gulport, Miss.
202528		Sip.	Hilda M. Willing	8	6	40.0	14.0	3.1	5	1906	Oriole, Md.	Crisfield, Md.
96432		Sch.	Hildeblank	41	35	63.0	20.1	4.4	3	1898	Biloxi, Miss.	New Orleans, La.
96376	KNDB	Sch. y.	HILDEGARDE	184	145	105.0	26.0	19.5	25	1897	Wilmington, Del.	Philadelphia, Pa.
11514		Sch.	Hiram	67	57	69.5	22.0	6.8	3	1819	Biddeford, Me.	Eastport, Me.
96160	KJFM	Sch.	Hiram Lowell	127	95	95.5	24.0	11.0	6	1892	Gloucester, Mass.	Castine, Me.
96677		Sip.	Hobart	5	5	38.7	14.4	2.6	5	1901	Fishing Creek, Md.	Baltimore, Md.
11903		Sch.	Hoboken	299	284	139.5	26.0	11.0	5	1868	Clayton, N. Y.	Ogdensburg, N. Y.
96451		Sch.	Hobson	9	8	43.1	14.2	2.8	2	1899	Bon Secour, Ala.	Mobile, Ala.
96453		Sch.	Hobson	10	6	36.0	14.0	3.0	1	1899	Avon, N. C.	Manteo, N. C.
207861		Sip.	Hombre Libre	14	14	38.0	14.9	7.0	6	1910	Fajardo, P. R.	San Juan, P. R.
213087		Sch.	Honeymoon	16	16	36.4	14.6	4.8	3	1915	San Diego, Cal.	San Diego, Cal.
96418	KNPF	Sch.	Honolulu	564	530	162.5	36.8	12.8	9	1898	Alameda, Cal.	San Francisco, Cal.
207461		Sip.	Hoo-Hoo	8	5	35.7	13.0	2.4	3	1905	Matagorda, Tex.	Port Lavaca, Tex.
96506		Sch. y.	Hookah	16	16	42.2	14.1	5.4	2	1900	Gloucester, Mass.	Vineyard Haven, Mass.
96168		Sch.	Hopatcong	843	804	192.1	35.3	15.3	3	1890	Noank, Conn.	New York, N. Y.
96408		Sip.	Hope	12	9	41.0	14.2	2.6	1	1895	Woolwich, Me.	Boothbay Harbor, Me.
202575		Sch.	Hope	72	54	84.4	21.6	9.8	10	1905	do	Pensacola, Fla.
95875	KNBT	Sch. y.	Hope Leale	47	40	71.9	16.5	8.6	5	1896	Bath, Me.	Boston, Mass.
96661	KSFQ	Sch.	Hope Sherwood	686	522	172.8	36.6	14.0	7	1903	do	New York, N. Y.
96448		Sip.	Hopeful	16	16	41.0	17.2	3.9	1	1899	Shipyards, Ga.	Savannah, Ga.
95201		Sip.	Horace Greeley	5	5	27.6	12.8	3.0	1	1873	Greenport, N. Y.	Greenport, N. Y.
96249		*Sch.	Horace Templeton	42	40	58.0	22.2	4.9	1	1873	San Francisco, Cal.	San Francisco, Cal.
201154	KTGD	Sch.	Horace A. Allyn	859	748	190.6	35.2	16.3	3	1904	Bath, Me.	Philadelphia, Pa.
200470	KSRW	Sch.	Horace A. Stone	1,376	1,237	208.5	38.6	20.7	9	1903	Brewer, Me.	Boston, Mass.
204717	KWJV	Sch.	Horace M. Bickford	503	445	147.7	33.5	13.7	6	1907	Phippsburg, Me.	Pensacola, Fla.
205197	KWPN	Sch.	Horatio G. Foss	846	747	182.0	38.0	17.0	9	1908	Camden, N. J.	Boston, Mass.
42678		Sip.	Hornet	578	566	160.0	33.0	13.6	2	1883	Mystic River Conn.	New London, Conn.
96837		Sch.	Hortense	5	5	33.7	13.0	3.3	3	1884	Crystal River, Fla.	Cedar Keys, Fla.
96652		Sch.	Hortense	24	13	56.6	18.7	4.0	3	1881	Ocean Springs, Miss.	New Orleans, La.
11747	JBRM	Sch.	Hortensia	189	161	105.4	26.0	9.2	3	1868	East Machias, Me.	Boston, Mass.
206890		Sip.	Howard	10	8	45.0	15.3	3.1	5	1909	Deepcreek, Va.	Crisfield, Md.
216857		*Sch.	Howard E.	436	421	184.6	23.9	11.2	2	1918	Pocomoke City, Md.	Philadelphia, Pa.
95619		Sch.	Howard Russell	63	46	72.0	23.7	5.7	2	1881	Leesburg, N. J.	New York, N. Y.
207630	LBNT	Sch.	Hugh de-Payens	416	342	144.0	35.9	10.1	6	1910	Rockland, Me.	Rockland, Me.
96170		Sch.	Hugh S. Oram	10	9	46.0	14.5	3.8	6	1892	Pocomoke City, Md.	Baltimore, Md.
96991	KSNQ	Sip. y.	Huguenot	35	35	61.1	16.1	5.2	1	1901	New Rochelle, N. Y.	Philadelphia, Pa.
95981		Sch.	Hulda	66	52	75.5	23.5	6.0	4	1888	Cambridge Md.	Baltimore, Md.
11590		Sch.	Humboldt	57	54	68.0	19.7	7.6	2	1857	Essex, Mass.	Boston, Mass.
96556		Sip. y.	Humma	25	21	55.5	14.3	8.0	5	1901	Bristol, R. I.	Bristol, R. I.
95742		Sch.	Huron	15	14	41.2	14.9	3.9	3	1883	Key West, Fla.	Tampa, Fla.
96665		*Sch.	Huron	21	16	45.5	18.0	3.8	4	1902	Biloxi, Miss.	New Orleans, La.
200551		Sch.	Hyacinth	25	15	52.8	18.5	4.2	4	1903	do	Gulport, Miss.
96104		Sip.	Hypatia	12	11	35.0	13.2	6.0	1	1899	Brooklyn, N. Y.	Plymouth, Mass.
200533		Sch.	Hypnotist	19	11	43.2	16.7	5.0	4	1903	Scranton, Miss.	Pensacola, Fla.
I.												
215639		Sch.	I. Heidenhelm	28	19	54.5	18.8	4.4	5	1917	Biloxi, Miss.	Gulport, Miss.
200652	LBFT	*Sch.	I. D. Fletcher	1,034	1,034	215.6	35.0	15.7	9	1909	Sparrows Point, Md.	New York, N. Y.
100816	JWNH	Bk.	I. F. Chapman	2,155	2,016	237.5	42.7	19.2	25	1882	Bath, Me.	Do.
100748		Sch.	I. H. Tawes	34	33	72.0	21.0	6.4	7	1901	Oriole, Md.	Cape Charles, Va.

MERCHANT SAILING VESSELS OF THE UNITED STATES—Continued.

Official No.	Signal letters.	Rig.	Name of vessel.	Gross tonnage.	Net tonnage.	Length.			Crew.	When built.	Where built.	Home port (where permanent document issues).
						Feet.	Feet.	Feet.				
100404	Slp.	I. T. Nichols.....	8	5	36.8	13.6	3.5	1	1886	Port Norris, N. J.....	Philadelphia, Pa.
100479	*Sch.	I. X. L.....	7	7	36.5	12.5	2.4	2	1890	Matagorda, Tex.....	Port Lavaca, Tex.
100487	Sch.	I. Z. Graves.....	9	5	50.0	12.3	3.0	1	1888	Mundy Point, Va.....	Newport News, Va.
200189	Sch. y.	Ibis.....	24	23	56.0	14.0	5.0	1	1903	Olcott, N. Y.....	Buffalo, N. Y.
100166	Sch.	Ida.....	42	40	65.0	20.8	5.6	4	1875	Talbot County, Md.....	Crisfield, Md.
214957	Sch.	Ida.....	10	7	36.5	13.0	4.1	2	1914	Tarpon Springs, Fla.....	Tampa, Fla.
100745	Slp.	Ida Bedsworth.....	7	7	39.5	14.5	3.7	4	1901	Oriole, Md.....	Baltimore, Md.
100645	Sch.	Ida C.....	27	18	58.0	20.4	3.9	4	1897	De Lisle, Miss.....	Mobile, Ala.
100110	Sch.	Ida Keith.....	489	465	163.3	30.6	13.0	6	1873	Saugatuck, Mich.....	Sandusky, Ohio.
206020	Slp.	Ida Lawrence.....	10	7	31.2	13.7	2.5	1	1909	Wingsters Crossing, Ga.....	Savannah, Ga.
120389	Sch.	Ida May.....	8	7	32.5	12.8	4.0	2	Southwest Harbor, Me.
100657	Sch.	Ida May.....	70	54	72.0	21.4	7.4	4	1898	Urbana, Va.....	Baltimore, Md.
203560	Slp.	Ida May.....	7	6	41.7	14.0	2.9	3	1906	Deepcreek, Va.....	Crisfield, Md.
100273	Slp.	Ida Virginia.....	12	11	37.7	14.4	4.4	2	1881	Staten Island, N. Y.....	Perth Amboy, N. J
100111	JPBC	Sch.	Ida B. Gibson.....	235	223	121.0	32.6	9.0	6	1874	Chester, Pa.....	Bangor, Me.
100230	Sch.	Ida E. Moore.....	18	18	54.2	17.0	4.2	1	1878	Annapolis, Md.....	Baltimore, Md.
100420	Cat.	Ida G. Broere.....	5	5	28.0	12.7	3.1	1	1888	Patchogue, N. Y.....	Patchogue, N. Y.
100482	Slp.	Ida L. Eaton.....	6	6	44.3	11.9	2.9	1	1891	Smyrna, N. C.....	Beaufort, N. C.
200888	Sch.	Ida M. Silva.....	55	55	70.3	19.7	9.0	8	1903	Essex, Mass.....	Pensacola, Fla.
95312	JPWS	Sch.	Ida O. Robinson.....	134	128	110.5	23.7	7.5	4	1874	Lewisville, Del.....	Crisfield, Md.
100740	Sch.	Ida S. Brooks.....	72	47	80.0	21.6	8.6	9	1901	Gloucester, Mass.....	Pensacola, Fla.
217434	LPKH	Sch.	Ida S. Dow.....	1,411	1,280	225.0	43.2	19.8	11	1918	Thomaston, Me.....	Boston, Mass.
100689	Slp.	Ida V. Beauchamp.....	7	7	38.6	13.3	3.0	4	1899	Oriole, Md.....	Crisfield, Md.
115223	JNWS	*Sch.	Idaho.....	1,376	1,244	243.5	36.0	20.7	4	1874	Chester, Pa.....	Boston, Mass.
202991	KVHC	Sch. y.	Idalia.....	34	31	59.4	16.0	8.3	5	1906	Boston, Mass.....	New York, N. Y.
100365	Slp.	Idella.....	10	5	40.2	14.5	3.4	4	1884	Cambridge, Md.....	Wilmington, Del.
100141	Sch.	Idell.....	24	23	63.0	20.6	4.9	1	1874	Walton County, Fla.....	Pensacola, Fla.
100408	Slp.	Idle Hour.....	9	5	29.0	12.3	3.9	1	1875	Newport, R. I.....	Boothbay, Me.
201115	Cat.	Idler.....	6	6	28.2	13.0	3.2	1	1904	Patchogue, N. Y.....	Patchogue, N. Y.
100561	Slp.	Iduna.....	5	5	25.1	11.2	4.5	1	1890	Westport, Me.....	Boothbay, Me.
100367	Sch.	I Go.....	47	44	68.4	21.3	7.3	5	1884	Charleston, S. C.....	Tampa, Fla.
202569	*Slp.	Ikaros.....	7	5	32.0	12.0	2.6	2	1905	Port Lavaca, Tex.....	Port Lavaca, Tex.
100496	Slp.	Ikaika.....	10	10	34.0	13.0	3.2	3	1890	Amityville, N. Y.....	Tampa, Fla.
111237	KPHB	Sch. y.	Ilikamo.....	51	44	61.1	17.5	7.0	3	1899	East Boothbay, Me.....	New York, N. Y.
205933	Sch.	Imelda Campbell.....	30	20	68.4	19.4	6.0	6	1908	Dorchester, N. J.....	Philadelphia, Pa.
100719	Sch.	Imp.....	9	9	35.5	13.6	3.3	3	1899	Cambridge, Md.....	Do.
100222	Sch.	Imperial.....	9	9	35.0	12.6	3.6	1	1866	New Lots, N. Y.....	Greenport, N. Y.
100624	KMVS	Sch.	Inca.....	1,014	901	215.5	41.3	16.5	11	1896	Port Blakeley, Wash.....	San Francisco, Cal.
100012	JKWH	Bk.	Independence.....	953	874	165.6	34.2	22.1	4	1871	East Boston, Mass.....	New York, N. Y.
100727	Sch.	India.....	69	64	67.7	19.6	7.1	6	1894	Catano, P. R.....	San Juan, P. R.
201230	Sch.	Indian Girl.....	17	13	47.2	17.5	3.9	3	1904	Biloxi, Miss.....	Gulfport, Miss.
100648	KNGF	*Sch.	Indian Ridge.....	910	848	194.0	34.8	17.6	4	1897	Noank, Conn.....	Philadelphia, Pa.
100189	JSCQ	*Sch.	Indiana.....	1,487	1,413	208.9	40.0	23.9	14	1876	Bath, Me.....	San Francisco, Cal.
100710	KPVT	*Sch.	Indiana.....	1,626	1,506	236.3	43.3	20.6	4	1900	Boston, Mass.
100307	Sch.	Inez.....	66	63	70.0	22.5	6.3	2	1882	Millbridge, Me.....	Castine, Me.
201383	KTJH	Sch.	Ingomar.....	143	103	104.8	25.7	11.4	21	1904	Essex, Mass.....	Gloucester, Mass.
100554	Sch.	Interlaken.....	567	538	170.0	34.2	11.0	7	1893	Algonac, Mich.....	Chicago, Ill.
200466	Sch.	Intrepide.....	20	12	57.0	17.4	3.5	3	1903	Biloxi, Miss.....	New Orleans, La.
210425	Slp.	Iola II.....	9	9	30.1	11.7	3.6	1	1908	Boston, Mass.....	Boston, Mass.
204888	Slp.	Ioma.....	11	8	32.8	15.3	4.0	3	1908	Thunderbolt, Ga.....	Savannah, Ga.
100659	Sch.	Iowa.....	15	9	53.0	15.0	3.1	1	1898	Beaufort, N. C.....	Beaufort, N. C.
100219	Sch.	Ira L. Crockett.....	12	12	43.9	15.2	3.5	3	1878	Pocomoke City, Md.....	Crisfield, Md.
204576	Sch.	Ira T. Crosswell.....	10	8	48.0	15.7	3.7	5	1907	Oriole, Md.....	Do.
100178	Slp.	Irene.....	12	11	38.3	15.2	3.4	2	1897	Darien, Conn.....	Bridgeport, Conn.
100280	Cat.	Irene.....	5	5	47.0	11.6	2.6	4	1876	Crisfield, Md.....	Crisfield, Md.
100721	KQMP	Sch.	Irene.....	772	687	185.4	39.7	14.3	9	1900	Fairhaven, Cal.....	San Francisco, Cal.
211840	LDHR	*Sch.	Irene.....	1,206	1,075	229.6	37.7	18.2	4	1913	Bath, Me.....	Boston, Mass.
123556	JDBS	Sch.	Irene E. Meservey.....	244	232	114.2	29.0	10.0	5	1866	Waldoboro, Me.....	Bangor, Me.
210962	LNCK	Sch.	Irene S. Wilkinson.....	818	708	187.3	38.0	14.4	7	1918	Savannah, Ga.....	Savannah, Ga.
100784	Sch.	Iride.....	32	25	48.0	17.0	6.0	5	1902	Port Tampa City, Fla.....	Tampa, Fla.
12357	Sch.	Iris.....	11	10	37.2	14.5	5.2	1	1855	East Boston, Mass.....	Boston, Mass.
215723	LJDM	Sch.	Irma.....	614	577	164.0	37.7	12.7	6	1917	Westlake, La.....	New York, N. Y.
100457	KGRT	Sch.	Irmgard.....	670	614	176.6	37.8	14.4	11	1889	Port Blakeley, Wash.....	San Francisco, Cal.
203929	KVWM	Sch. y.	*Irolita.....	49	30	67.8	16.8	10.3	3	1907	Bristol, R. I.....	Philadelphia, Pa.
100275	Sch.	Iron Cliff.....	1,116	1,077	212.4	35.0	18.0	6	1881	Detroit, Mich.....	Cleveland, Ohio.
100413	*Sch.	Iron Queen.....	1,384	1,321	242.0	38.7	17.6	3	1887	New York, N. Y.
203636	KVRF	Slp. y.	Ironquoit.....	20	20	50.6	13.2	7.4	2	1903	New York, N. Y.....	Marblehead, Mass.
211139	LCVK	Slp. y.	Iroquois II.....	34	25	57.0	14.5	9.2	5	1913	Bristol, R. I.....	New York, N. Y.
211248	LCWT	*Sch.	Irwin.....	1,304	1,150	228.4	38.3	19.5	4	1913	Bath, Me.....	Philadelphia, Pa.
100159	JRGD	Sch.	Isaac Reed.....	1,491	1,410	212.0	40.0	24.2	7	1875	Waldoboro, Me.....	San Francisco, Cal.
12371	Sch.	Isaac Sherwood.....	73	70	76.0	26.0	6.0	4	1868	Haverstraw, N. Y.....	New York, N. Y.
100886	Sch.	Isaac H. Keeler.....	13	10	56.5	14.6	3.9	6	1885	Somerset County, Md.....	Crisfield, Md.
216506	LMJH	Sch.	Isabel C. Harriss.....	1,078	988	193.2	40.0	19.2	6	1918	Wilmington, N. C.....	New York, N. Y.
100335	Slp.	Isabella.....	9	8	83.3	14.5	4.0	1	1883	Cold Spring, N. Y.....	Bridgeport, Conn.

1 Formerly schooner Hattie E. Gles.
 * Formerly st. a. State of Texas.
 * Formerly schooner-yacht Shlyessa.

* Formerly schooner-yacht (a) Regina.
 (b) Rita.
 * Formerly Spanish schooner India.

* Formerly sloop-yacht Istelena.
 † Composite.

MERCHANT SAILING VESSELS OF THE UNITED STATES—Continued.

Official No.	Signal letters.	Rig.	Name of vessel.	Gross tonnage.	Net tonnage.	Length.	Breadth.	Depth.	Crew.	When built.	Where built.	Home port (where permanent document issued).
						Feet.	Feet.	Feet.				
100319	JWPS	Sch.	Isaiah K. Stetson	318	271	135.9	31.3	10.3	6	1882	Brewer, Me.	New York, N. Y.
100569		Slp. y.	Isam	16	15	38.6	14.1	4.5	1	1893	Marion, Mass.	New Bedford, Mass.
100643		Slp.	Istidore Shores	7	7	42.3	14.0	3.3	4	1897	Chance, Md.	Crisfield, Md.
100688		Sch.	Iake de Cuba	6	6	48.5	13.5	2.6	3	1899	Hoopers Island, Md.	Do.
100774		Sch.	Isolda Bock	70	66	78.2	21.5	6.2	3	1881	Manitowoc, Wis.	Grand Haven, Mich.
100729		Sch.	Itasca	75	71	72.2	24.3	5.9	2	1879	Cherryfield, Me.	Boston, Mass.
200813		Slp.	Iva	5	5	35.8	12.8	2.8	2	1902	Hunting Creek, Va.	Crisfield, Md.
100871		Sch.	Iva Manifold	28	26	58.5	18.2	5.7	2	1895	Herring Bay, Md.	Annapolis, Md.
100687		Slp.	Iva Pearl	6	6	38.5	14.3	3.0	5	1899	Elliott, Md.	Crisfield, Md.
100691		Sch.	Ivy	11	7	46.0	13.7	3.0	1	1899	Smyrna, N. C.	Beaufort, N. C.
J.												
76512		Slp.	J. Gordon	10	6	36.8	14.0	4.0	3	1884	Bridgeton, N. J.	Philadelphia, Pa.
76021		Sch.	J. McCaffrey	23	16	52.6	18.4	4.1	2	1878	Stonewall, Miss.	Gulfport, Miss.
77145		Sch.	J. Peterson	27	17	55.2	18.6	4.2	3	1894	Bonfouca, La.	New Orleans, La.
77382		Sch.	J. Tolley	7	7	39.0	14.4	2.6	3	1899	Fishing Creek, Md.	Crisfield, Md.
76430		Sch.	J. A. Chelton	46	34	66.0	22.5	6.0	4	1883	Pocomoke City, Md.	Do.
200548		Sch.	J. A. Croswell	56	47	78.2	22.4	5.9	3	1908	White Haven, Md.	Do.
15245		Slp.	J. A. Mora	50	48	49.4	24.3	6.4	1	1870	Brooklyn, N. Y.	New York, N. Y.
75220		Sch.	J. A. Webster	25	24	47.3	16.4	6.2	7	1857	Castine, Me.	Machias, Me.
76968		Sch.	J. B. Lozen	865	538	178.0	32.6	12.4	5	1890	Mount Clemens, Mich.	Detroit, Mich.
200631		Slp.	J. B. Vetra	18	12	50.0	16.6	4.0	4	1908	Wenona, Md.	Baltimore, Md.
76892		Sch.	J. C. Armiger	9	9	55.0	15.0	3.6	2	1890	Solomons Island, Md.	Do.
77329		Sch.	J. C. Causey	6	6	44.1	10.9	2.8	2	1890	Deals Island, Md.	Crisfield, Md.
76901		Sch.	J. C. Lake	10	6	51.0	13.8	3.2	5	1890	St. Peters, Md.	Redville, Va.
75547		Sch.	J. C. Smith	9	8	44.8	14.2	3.5	2	1873	Mobile, Ala.	Mobile, Ala.
75295		Sch.	J. C. Townsend	35	34	58.5	20.7	4.5	2	1871	Indian River, Del.	Wilmington, Del.
76355		Sch.	J. D. Mason	11	7	39.3	12.6	3.1	1	1882	Hunting Quarters, N. C.	Washington, N. C.
76900	JRLF	Sch.	J. D. Peters	1,085	1,030	182.2	36.1	21.8	5	1875	Bath, Me.	Seattle, Wash.
200594		Sch.	J. D. Porter	9	7	40.0	12.0	3.2	2	1903	Shalotte, N. C.	Wilmington, N. C.
76011	KHRD	Sch.	J. E. du Bignon	493	462	157.7	35.0	13.4	4	1890	Boston, Mass.	New York, N. Y.
77215		Sch.	J. E. Grady	12	9	37.5	10.7	5.4	3	1896	Apalachicola, Fla.	Apalachicola, Fla.
76278		Sch.	J. E. Skylight	10	10	50.0	13.6	3.2	2	1881	Crisfield, Md.	Redville, Va.
77381		Slp.	J. E. Sterling	7	7	38.0	13.6	3.4	2	1899	do	Crisfield, Md.
76303		Sch.	J. E. Walker	19	18	40.6	14.7	3.7	10	1882	Cedar Keys, Fla.	Key West, Fla.
77379		Sch.	J. F. Hearn	7	7	42.0	15.0	3.0	4	1899	Wingate, Md.	Crisfield, Md.
76444		Sch.	J. F. Langhammer	31	23	60.0	19.0	5.8	2	1883	Pocomoke City, Md.	Baltimore, Md.
76442		Sch.	J. F. Morris	14	13	41.5	13.8	3.7	2	1883	Hunting Quarters, N. C.	New Bern, N. C.
76128		Sch.	J. G. Ruge	15	14	37.5	15.6	4.8	9	1880	Apalachicola, Fla.	Tampa, Fla.
75823		Sch.	J. G. Wall	98	93	86.5	27.0	7.0	12	1875	Eureka, Cal.	San Francisco, Cal.
93163		Sch.	J. H. Addison	41	41	66.2	20.2	6.2	8	1901	Solomons, Md.	Baltimore, Md.
75504		Sch.	J. H. Rutter	1,224	1,212	212.1	35.9	14.0	3	1873	Marine City, Mich.	New York, N. Y.
75720		Sch.	J. I. Case	827	786	208.0	34.5	14.5	6	1874	Manitowoc, Wis.	Chicago, Ill.
77498		Sch.	J. J. Saunders	30	22	66.0	18.9	5.3	4	1901	Solomons, Md.	Annapolis, Md.
77052		Sch.	J. J. Underhill	85	83	68.1	20.3	4.8	6	1892	Madison, Md.	Do.
145254		Sch.	J. L. Crane	548	521	186.8	31.9	11.0	6	1881	Marine City, Mich.	Buffalo, N. Y.
77115		Sch.	J. L. Sandlin	18	17	49.4	14.0	5.8	5	1893	Punta Gorda, Fla.	Key West, Fla.
77575		Sch.	J. M. Flechas	33	24	57.1	22.2	3.7	3	1903	Scranton, Miss.	Gulfport, Miss.
76291		Sch.	J. P. Robinson	53	50	71.0	23.0	5.0	3	1882	Alexandria, Va.	Redville, Va.
76321		Sch.	J. R. Carroll	14	14	45.6	14.7	4.0	1	1882	Baltimore, Md.	Newport News, Va.
76098		Sch.	J. R. Dixon	15	9	42.0	17.2	4.5	2	1879	Somerset County, Md.	Annapolis, Md.
76393		Sch.	J. R. Edwards	435	413	175.2	30.6	12.2	6	1883	Marine City, Mich.	Duluth, Minn.
77350		Sch.	J. S. Glover	56	53	72.0	20.0	7.0	2	1868	Ipswich, Mass.	Rockland, Me.
75415		Sch.	J. S. Smith	30	17	55.0	19.0	5.6	7	1872	Somerset County, Md.	Baltimore, Md.
200990		Slp.	J. T. Hicks	7	5	33.0	13.6	2.0	2	1909	Palacios, Tex.	Port Lavaca, Tex.
76343		Slp.	J. T. Leonard	10	9	45.4	16.6	2.8	5	1882	Dorchester County, Md.	Crisfield, Md.
13874		Sch.	J. V. Taylor	199	189	125.0	26.2	8.9	5	1867	Winneconne, Wis.	Grand Haven, Mich.
77545		Sch.	J. W. Booth	11	11	48.5	13.6	3.3	3	1902	Punta Gorda, Fla.	Key West, Fla.
75300		Sch.	J. W. Bradley	48	45	68.4	20.5	6.7	12	1871	Bristol, Me.	New Bedford, Mass.
12506		Sch.	J. W. Fennimore	15	8	49.7	17.7	4.7	6	1853	Burlington, N. J.	Philadelphia, Pa.
77054		Sch.	J. W. Johnson	17	17	35.1	14.6	4.8	7	1892	Key West, Fla.	Tampa, Fla.
77514		Sch.	J. W. Knowles	57	52	83.0	23.0	5.8	4	1901	Sharptown, Md.	Baltimore, Md.
77481		Slp.	J. W. Walker	7	7	42.0	14.4	4.0	4	1901	Oriole, Md.	Crisfield, Md.
204073		Sch.	J. W. Wilson	16	11	53.3	17.5	4.2	2	1907	Salisbury, Md.	Do.
76221		Sch.	J. Chester Wood	69	66	68.6	23.0	6.5	3	1881	Cherryfield, Me.	Bangor, Me.
13249		Sch.	J. Clark Curtin	23	22	67.2	13.8	4.5	1	1862	Bridgeport, Conn.	New York, N. Y.
77433	KQHM	Sch.	J. Edward Drake	910	879	182.6	37.3	17.5	7	1900	Bath, Me.	Do.
11429		Sch.	J. Edwin Kirwan	138	110	106.0	28.9	8.7	5	1902	Gloucester, Va.	Boston, Mass.
76742	KFHB	Sch.	J. Frank Seavey	412	336	144.0	33.9	10.2	6	1888	Bath, Me.	Do.
202432		Sch.	J. Lloyd Hawkridge	121	88	89.6	26.6	6.4	3	1905	Millford, Del.	Patchogue, N. Y.
200934		Slp.	Jack Johnson	7	6	33.0	13.1	3.2	3	1911	St. Helena Island, S. C.	Beaufort, S. C.
76526	Ywl	Sch.	Jack O' Lantern	7	6	34.8	13.2	4.5	6	1894	Harpwell, Me.	Boston, Mass.
203820	KVTK	Sch.	Jacksonville	620	547	179.4	36.2	13.8	7	1906	Jacksonville, Fla.	Providence, R. I.
76983		Sch.	Jacob Goldstrom	10	6	50.5	13.5	3.4	4	1891	Somerset County, Md.	Annapolis, Md.

* Formerly schooner Mary Edson.

* Formerly schooner Theodore S. Fassett.

* Formerly schooner Ruby and Bessie.

MERCHANT SAILING VESSELS OF THE UNITED STATES—Continued.

Official No.	Signal letters.	Rig.	Name of vessel.	Gross tonnage.	Net tonnage.	Length.	Breadth.	Depth.	Crew.	When built.	Where built.	Home port (where permanent document issues).
						Feet.	Feet.	Feet.				
77325		Slp.	Jacob T. Bradshaw	7		36.9	13.8	3.6	3	1896	Ewell, Md.	Annapolis, Md.
217105	LNKB	Sch.	Jacob W. Hook	677	578	178.9	36.7	14.5	7	1918	Richmond, Me.	Baltimore, Md.
200320		*Slp.	James Edson	6	5	30.0	13.0	2.9	1	1903	Hopkins, Va.	Cape Charles, Va.
77462	KQTC	Bkn.	James Johnson	1,149	993	214.0	41.3	16.6	13	1901	Seattle, Wash.	San Francisco, Cal.
77184		Slp.	James M.	31	31	58.1	18.2	4.0	1	1895	Woolwich, Me.	Bath, Me.
75307		Sch.	James Manning	8	7	34.5	11.0	4.2	1	1871	Harpwell, Me.	Castine, Me.
76518		Sch.	James Munroe	523	497	166.4	33.1	13.0	6	1884	Milwaukee, Wis.	Port Huron, Mich.
202613		Sch.	James Monroe	25	12	53.7	19.0	4.1	5	1905	Biloxi, Miss.	Gulfport, Miss.
77231		*Soh.	JAMES NASMYTH	3,422	3,162	365.5	45.8	23.2	8	1896	West Bay City, Mich.	Duluth, Minn.
75063		Sch.	James Patterson	47	45	90.0	22.0	4.5	2	1868	Nyack, N. Y.	New York, N. Y.
75287		Sch.	James Potter	40	38	55.0	18.1	7.0	7	1871	Noank, Conn.	Tampa, Fla.
76539		Sch.	James Preston	10	9	50.0	14.0	3.6	5	1884	Somerset County, Md.	Baltimore, Md.
215053	LGVD	Shp.	James Rolph	2,108	1,927	277.2	42.4	24.1	28	1881	Liverpool, England	San Francisco, Cal.
77564	KQFJ	Bkn.	James Tuft	1,274	1,043	215.5	42.5	17.4	12	1901	Port Blakeley, Wash.	Do.
76260		Sch.	James A. Garfield	28	20	67.5	17.6	5.6	3	1881	Solomons Island, Md.	Crisfield, Md.
70875		Sch.	James A. Webster	74	70	86.0	27.0	6.6	3	1890	Brooksville, Me.	Vinshaven, Me.
75326		Sch.	James A. Whiting	35	23	61.0	20.6	6.3	2	1871	Somerset County, Md.	Reedville, Va.
75361	JLGN	Sch.	James B. Anderson	163	135	101.0	27.6	8.2	4	1871	Frederica, Del.	Wilmington, Del.
200569	KSVG	Sch.	James B. Drake	1,153	991	196.3	36.6	18.4	11	1904	Bath, Me.	Philadelphia, Pa.
75239		Sch.	James C. Clark	41	33	62.8	22.1	5.4	5	1870	Baltimore, Md.	Annapolis, Md.
212305	LRKC	Sch.	James E. Coburn	967	808	189.4	39.3	19.0	9	1919	South Orrington, Me.	Boston, Mass.
70662		Sch.	James E. Jouett	20	19	43.1	13.0	8.0	3	1886	Manatee, Fla.	Key West, Fla.
75186		Sch.	James E. Troit	59	56	73.8	22.9	6.2	3	1870	Baltimore, Md.	Annapolis, Md.
76363		Sch.	James G. Blaine	20	12	62.8	17.0	4.2	7	1882	Somerset County, Md.	Crisfield, Md.
200150		Slp.	James H. Cullen	6	6	38.6	12.6	3.4	4	1903	Crisfield, Md.	Annapolis, Md.
70967		Sch.	James H. Dashiell	52	49	79.0	23.5	5.7	3	1891	Madison, Md.	Crisfield, Md.
12324		Sch.	James H. Holdane	52	50	59.4	23.4	5.7	2	1857	Greenwich, Conn.	New York, N. Y.
76146		Sch.	James H. Lewis	37	35	63.6	22.7	5.6	4	1880	Pocomoke City, Md.	Baltimore, Md.
75579		Sch.	James H. Nixon	32	21	58.0	19.0	4.9	6	1873	Mauricetown, N. J.	Philadelphia, Pa.
70986		Slp.	James H. Turner	10	5	36.5	13.3	3.8	3	1890	Cambridge, Md.	Do.
76481		Sch.	James J. Lemon	25	15	54.2	18.9	4.4	3	1884	Wolf River, Miss.	New Orleans, La.
13396	HLPK	*Soh.	James L. Maloy	174	147	102.0	28.5	7.9	8	1864	Milton, Del.	Boston, Mass.
214928		Sch.	James M. Hudson	1,011	964	204.7	38.6	14.6	8	1917	Westlake, La.	Wilmington, Del.
77492		Sch.	James O. Wright	17	17	60.0	17.8	4.7	2	1901	Oricie, Md.	Reedville, Va.
12590		Sch.	James P. Foster, Jr.	34	32	60.0	18.5	6.2	3	1862	East Haddam, Conn.	Gloucester, Mass.
76613		Sch.	James P. Neukirk	25	15	51.5	18.0	5.1	6	1886	Bridgeton, N. J.	Philadelphia, Pa.
75052		Sch.	James P. Thurston	16	15	45.7	15.7	4.6	2	1884	Berkley, Va.	Newport News, Va.
76337		Sch.	Jas. R. Teal	69	66	81.0	24.0	5.8	3	1882	Milton, Md.	Reedville, Va.
77069	KLMV	Sch.	James W. Elwell	1,192	1,061	196.4	39.9	18.3	9	1892	Bath, Me.	Portland, Me.
202619		Sch.	James W. Parker	152	96	101.0	24.4	11.6	10	1905	Essex, Mass.	Gloucester, Mass.
214337	LGFS	Sch.	James M. W. Hall	572	491	157.7	34.6	14.2	7	1916	Phillipsburg, Me.	Boston, Mass.
2893		Slp. y.	Jane	16	13	45.0	12.6	6.0	2	1901	South Boston, Mass.	Salem, Mass.
12926		Sch.	Jane Ann	10	10	37.3	13.5	4.8	6	1846	Key Vacco, Fla.	Key West, Fla.
201484	KTLM	Sch.	Jane Palmer	3,138	2,823	306.6	49.0	22.4	16	1904	Boston, Mass.	New York, N. Y.
76624		Sch.	Jane A. Smith	16	9	42.0	16.0	4.0	4	1886	Goshen, N. J.	Philadelphia, Pa.
70770	KLMW	Bkn.	Jane L. Stanford	970	861	215.5	41.0	17.0	12	1892	Fairhaven, Cal.	San Francisco, Cal.
75779		Slp.	Jane and Elizabeth	11	11	36.7	14.5	3.0	2	1875	Tottenville, N. Y.	Bridgeport, Conn.
76516		Sch.	Janet	58	44	79.2	22.7	5.6	3	1884	Oxford, Md.	Crisfield, Md.
77594		Sch.	Janice	6	6	38.5	14.3	2.9	3	1901	Biloxi, Miss.	Gulfport, Miss.
76754		Sch.	Janie	11	8	46.2	12.2	3.1	1	1888	Smyrna, N. C.	Beaufort, N. C.
200123		Sch.	Janie	11	11	41.5	13.5	3.0	2	1903	Sneads Ferry, N. C.	Wilmington, N. C.
77163		Sch.	Janie Berry	29	23	50.0	18.4	3.6	2	1894	Straits, N. C.	Washington, N. C.
20481		Slp.	Jannie	14	11	34.7	14.9	4.5	1	1906	Pin Point, Ga.	Savannah, Ga.
70779		Bgn.	Jeanette	290	217	116.0	27.2	13.2	9	1893	Benicia, Cal.	San Francisco, Cal.
217491	LPQH	Sch.	Jean L. Somerville	749	640	180.8	36.4	15.6	7	1919	Gulfport, Miss.	Mobile, Ala.
202420		Sch.	Jennie Johnson	17	9	65.9	17.7	3.5	5	1905	Biloxi, Miss.	Gulfport, Miss.
76992		Sch.	Jennie K.	18	17	48.0	17.5	3.0	2	1891	Logtown, Miss.	New Orleans, La.
75618		Sch.	Jennie Mathews	332	316	138.0	26.0	12.0	5	1874	Port Huron, Mich.	Ogdensburg, N. Y.
77040		Slp.	Jennie P.	6	6	31.0	12.3	2.6	1	1892	New Orleans, La.	Tampa, Fla.
76558		Slp.	Jennie Treadwell	8	8	33.8	14.0	3.5	2	1885	Patchogue, N. Y.	Greenport, N. Y.
76948		Slp.	Jennie V.	6	6	28.0	12.2	2.9	2	1882	do.	New Haven, Conn.
76306		Sch.	Jennie Weaver	88	83	97.5	22.6	7.0	5	1882	South Haven, Mich.	Port Huron, Mich.
77312	KNPD	Sch.	Jennie D. Bell	194	171	125.0	23.5	7.5	4	1898	Bethel, Del.	Baltimore, Md.
77086		Slp.	Jennie M. Chance	14	8	41.6	16.3	4.3	4	1893	Mauricetown, N. J.	Philadelphia, Pa.
76438		Sch.	Jennie R. Foote	36	34	66.5	20.6	5.6	2	1883	Cambridge, Md.	Baltimore, Md.
217636	LQCD	Sch.	Jennie Flood Greger	1,838	1,614	243.7	42.2	19.5	10	1919	Belfast, Me.	Boston, Mass.
76809		Sch.	Jennie and Edna	63	63	70.0	24.0	6.5	2	1884	Benicia, Cal.	San Francisco, Cal.
75947		Slp.	Jennie and Julia	14	13	45.6	14.0	4.9	2	1877	Kennebunk Port, Me.	Eastport, Me.
203235		Slp.	Jennings B. Rowe	7	6	38.0	14.5	2.9	1	1903	Shadyside, Va.	Newport News, Va.
12694		Sch.	Jenny Lind	52	41	66.0	21.1	5.7	3	1855	Biddeford, Me.	Castine, Me.
217043	LNGM	Sch.	Jere G. Shaw	739	674	174.6	35.6	15.2	7	1918	do.	Portland, Me.
70767	KGBV	Sch.	Jeremiah Smith	409	336	143.9	35.0	10.3	6	1888	New London, Conn.	Boston, Mass.
3271		Sch.	Jessie Lee	46		79.0	24.0	5.1	2	1883	Madison, Md.	Norfolk, Va.

¹ Formerly (a) British ship Celtic Monarch.
^b Barkentine Celtic Monarch.

² Formerly sloop-yacht Bacantha.

³ Formerly sch. (a) Brown & Murphy.
^b Ida G. Fairon.

MERCHANT SAILING VESSELS OF THE UNITED STATES—Continued.

Official No.	Signal letters.	Rig.	Name of vessel.	Gross tonnage.	Net tonnage.	Length.	Breadth.	Depth.	Crew.	When built.	Where built.	Home port (where permanent document issues).
						Feet.	Feet.	Feet.				
13388	HLPB	Sch.	Jesse L. Leach	247	235	110.0	30.0	9.7	6	1863	Baltimore, Md.	New York, N. Y.
213068	LFVB	Slp. y.	Jessie	22	22	51.0	14.4	8.6	3	1916	Bristol, R. I.	Bridgeport, Conn.
75197		Slp.	Jessie	7	6	29.6	11.9	3.5	2			Boston, Mass.
76503		Slp.	Jessie	10	9	35.5	14.2	3.7	2	1884	Tottenville, N. Y.	New York, N. Y.
215246		Sch.	Jessie Bounds	1,400	1,292	222.7	43.0	21.0	10	1917	Orange, Tex.	Gulfport, Miss.
13552		Sch.	Jessie Fremont	29	28	54.0	13.1	4.4	1	1858	San Francisco, Cal.	San Diego, Cal.
12910		Sch.	Jessie Irving	45	35	71.6	23.6	5.0	3	1866	Absecon, N. J.	New Bern, N. C.
205628		Slp.	Jessie Price	15	12	50.9	16.3	4.3	2	1908	Oriole, Md.	Baltimore, Md.
215670	LJBS	Sch.	Jessie G. Noyes	1,376	1,253	225.2	43.0	19.8	10	1917	Thomaston, Me.	Boston, Mass.
215851	LJKS	Sch.	Joan Kielberg	660	500	171.4	37.1	14.0	6	1917	Millbridge, Me.	New York, N. Y.
77504		Sch.	Joanna Durgain	66	55	65.3	21.6	7.1	2	1902	Brooksville, Me.	Castine, Me.
76087		Sch.	Joe Sanna	11	10	46.0	15.9	3.8	3	1879	Madisonville, La.	Mobile, Ala.
76823	KGLT	Sch.	Joel Cook	401	319	146.0	34.2	10.4	8	1889	Bath, Me.	New York, N. Y.
208498		Sch.	John	10	10	35.2	14.4	2.8	2	1911	Galveston, Tex.	Port Aransas, Tex.
77093	KLRD	Sch.	John A.	282	235	131.7	32.0	9.8	7	1893	Eureka, Cal.	Seattle, Wash.
75999	JSWM	Sch.	John Bracewell	224	194	113.6	29.2	9.1	4	1878	Bath, Me.	Machias, Me.
75007		Sch.	John Bradley	41	39	66.0	21.3	5.7	3	1854	Dorchester County, Md.	Annapolis, Md.
77436		Sch.	John Branford	24	24	67.0	18.6	5.5	3	1900	Fairmount, Md.	Alexandria, Va.
211517		Sch.	John Bush	26	26	67.6	18.0	2.7	1	1890	Alexandria, Va.	Washington, D. C.
76017		Sch.	John Buzby	12	7	43.0	16.5	4.2	5	1878	Burlington, N. J.	Philadelphia, Pa.
77417	KQBG	Shp.	JOHN ENA	2,842	2,706	312.9	48.1	25.0	29	1892	Glasgow, Scotland	San Francisco, Cal.
211516		Sch.	John Fisher	30	30	75.0	19.4	2.7	1	1891	Alexandria, Va.	Washington, D. C.
209753		Sch.	John Fogarty	30	22	55.4	17.9	4.6	3	1912	Fogartyville, Fla.	Tampa, Fla.
201630	KTNP	Sch.	John Forsyth	2,198	2,067	279.4	47.4	21.5	7	1904	New London, Conn.	New London, Conn.
77308		Sch.	JOHN FRITZ	4,693	4,447	436.0	50.0	24.0	9	1898	West Bay City, Mich.	Duluth, Minn.
77353		Slp.	John Goffigon	8	8	42.6	13.1	3.0	1	1899	Cape Charles, Va.	Cape Charles, Va.
12539		Sch.	John Guyant	36	23	58.6	18.7	5.4	5	1866	Camden, N. J.	Philadelphia, Pa.
76578	KDBS	Sch.	John Hagerty	235	223	129.3	28.7	9.0	10	1885	Tottenville, N. Y.	Norfolk, Va.
77276		Sch.	John Henry	7	7	41.6	14.7	2.9	3	1897	Fishing Creek, Md.	Crisfield, Md.
76688		Sch.	John Kelso	51	49	71.8	24.6	5.7	4	1872	Accomac County, Va.	Baltimore, Md.
76907		Sch.	John Martin	45	33	69.8	20.4	6.2	3	1884	Baltimore, Md.	Do.
76736	KFGJ	Sch.	John Petree	405	353	147.0	34.3	10.0	8	1888	Bath, Me.	Boston, Mass.
81265		Sch.	John Reed	30	19	55.6	20.0	5.5	6	1892	Solomons Island, Md.	Philadelphia, Pa.
76494		Sch.	John Schmults	59	56	70.4	24.7	5.1	3	1884	Nyaack, N. Y.	Perth Amboy, N. J.
77256		Sch.	JOHN SKEATON	5,049	4,725	458.0	60.2	25.0	10	1890	West Superior, Wis.	Duluth, Minn.
13922	JRVF	Slp.	John Wesley	15	14	42.2	16.2	4.2	2	1868	Linwood, N. J.	Richmond, Va.
78856	KMJS	Sch.	John A. Beckerman	484	376	140.7	36.2	16.1	6	1876	Boston, Mass.	Boston, Mass.
77194		Sch.	John A. Campbell	545	492	161.2	36.7	12.8	3	1895	Port Blakely, Wash.	San Francisco, Cal.
76815		Sch.	John A. Franoomb	658	626	180.0	36.0	13.0	6	1899	West Bay City, Mich.	Marquette, Mich.
77310		Sch.	JOHN A. ROEBLING	4,693	4,447	436.0	50.0	24.0	10	1898	do.	Duluth, Minn.
76180		Slp.	John A. Russel	22	21	58.3	15.9	3.0	3	1880	Havre de Grace, Md.	Reedville, Va.
77588	KSMQ	Sch.	John B. Blamiller	1,077	858	188.3	38.2	21.8	9	1903	Bath, Me.	Bath, Me.
76629		Sch.	John B. Hegeman	26	17	52.0	16.0	5.0	6	1872	City Island, N. Y.	Philadelphia, Pa.
13799		Sch.	John B. Norris	49	46	65.5	20.2	6.3	2	1868	Fairhaven, Mass.	Vineyard Haven, Mass.
75404		Sch.	John C. Bowers	54	51	69.2	22.8	4.9	2	1871	Tottenville, N. Y.	New York, N. Y.
77572	KSHD	Bkn.	John C. Meyer	982	794	200.0	40.0	15.4	11	1902	Tacoma, Wash.	Do.
76184		Sch.	John C. Walker	8	7	42.1	13.1	3.2	5	1880	Crisfield, Md.	Crisfield, Md.
76373		Sch.	John E. Bright	27	26	54.9	18.6	4.8	5	1882	St. Michaels, Md.	Reedville, Va.
77024		Sch.	John E. Du Bois	32	30	59.3	17.0	4.8	2	1892	Havre de Grace, Md.	Baltimore, Md.
77272		Sch.	John F. Hurst	5	5	33.7	14.4	3.0	2	1867	Oriole, Md.	Do.
76986		Sch.	John H. Hoffman	5	5	37.0	11.6	2.8	4	1887	Smiths Island, Md.	Crisfield, Md.
205779		Sch.	John H. Orr	27	17	50.5	18.0	3.8	4	1896	Greenwich, N. J.	Philadelphia, Pa.
76316		Slp.	John H. Trusty	9	9	33.4	13.6	3.8	2	1882	Patchogue, N. Y.	Bridgeport, Conn.
210589	LCRV	Sch.	John H. Winstead	841	790	197.7	35.9	14.5	3	1912	Bath, Me.	Wilmington, Del.
76914		Sch.	John J. Barium	1,184	1,126	222.5	40.5	16.3	6	1890	Toledo, Ohio.	Cleveland, Ohio.
76610		Sch.	John J. Driscoll	17	17	53.3	16.6	4.4	4	1886	Biloxi River, Miss.	Mobile, Ala.
77290	KMWH	Sch.	John J. Perry	152	129	93.2	26.5	10.2	3	1897	Rockland, Me.	Rockland, Me.
209417		Slp.	John L. Lawrence	7	5	39.0	12.9	3.2	1	1911	Deepcreek, Va.	Cape Charles, Va.
77229		Slp.	John L. Thomas	5	5	37.6	12.0	3.0	2	1897	Hollands Island, Md.	Crisfield, Md.
217215	LNSK	Sch.	John R. Fox	741	667	179.1	36.8	15.1	6	1918	Philppsburg, Me.	New York, N. Y.
77281		Slp.	John R. Jones	16	6	36.5	13.3	3.2	1	1897	Pocomoke City, Md.	Cape Charles, Va.
200580		Sch.	John R. Manta (whaling)	147	98	101.8	24.9	10.2	20	1904	Essex, Mass.	Provincetown, Mass.
76396	KBCM	Sch.	John R. Penrose	405	432	148.0	34.6	12.2	7	1883	Millford, Del.	New York, N. Y.
207001		Sch.	John R. Platter	29	29	58.4	16.6	5.8	3	1909	Key Largo, Fla.	Key West, Fla.
76887		Sch.	John R. Walter	8	8	33.0	14.3	3.2	1	1876	Nashville, Va.	Cape Charles, Va.
76863	KGTS	Bkn.	John S. Emery	919	803	167.7	35.9	22.1	10	1890	Boston, Mass.	Boston, Mass.
76253	JKGT	Sch.	John S. Gilmore	117	111	87.9	27.2	7.1	3	1870	Mays Landing, N. J.	New Haven, Conn.
77330		Slp.	John S. Harvey	5	5	34.5	12.9	2.9	1	1898	Gulford, Va.	Annapolis, Md.
76701		Sch.	John S. Myers	25	15	54.4	17.9	5.0	6	1887	Bridgeton, N. J.	Philadelphia, Pa.
76669		Sch.	John S. Wilson	46	44	69.1	19.1	4.6	3	1887	Havre de Grace, Md.	Elizabeth City, N. C.
76982		Sch.	John T. White	10	9	52.0	14.3	3.3	2	1891	St. Peters, Md.	Reedville, Va.
13494		Sch.	John W. Bell	90	86	86.1	22.8	6.9	4	1848	New York, N. Y.	Baltimore, Md.
214031		Sch.	John W. Bowdoin	77	65	85.2	23.8	6.9	3	1916	Pocomoke City, Md.	Crisfield, Md.
77438	KQJF	Sch.	John W. Chittenden	235	186	128.2	27.0	8.7	3	1900	Tottenville, N. Y.	New York, N. Y.
77372		Slp.	John W. Dize	5	5	39.0	12.2	3.2	1	1896	Crisfield, Md.	Cape Charles, Va.
18374		Sch.	John W. Paul	28	26	60.3	19.1	3.6	2	1855	Bridgeboro, N. J.	Perth Amboy, N. J.

¹ Formerly ga. s. City of Houston.

² Formerly Hawaiian ship John Ena.

³ Formerly schooner Wm. H. Berry.

MERCHANT SAILING VESSELS OF THE UNITED STATES—Continued.

Official No.	Signal letters.	Rig.	Name of vessel.	Gross tonnage.	Net tonnage.	Length.	Breadth.	Depth.	Crew.	When built.	Where built.	Home port (where permanent document issues).
						Feet.	Feet.	Feet.				
75544		Sch.	John W. Stout	41	39	65.6	22.4	4.5	1	1874	Nyaack, N. Y.	New York, N. Y.
215501	LMVD	Sch.	John W. Wells	2,527	2,374	267.8	47.8	26.5	20	1913	St. Helens, Oreg.	San Francisco, Cal.
75917		Sch.	John R. P. Moore	99	94	85.7	27.1	6.5	4	1877	Snow Hill, Md.	Baltimore, Md.
75941	JRSM	Sch.	John and Winthrop	363	337	114.4	28.5	16.2	7	1876	Bath, Me.	San Francisco, Cal.
77457		Sch.	Jolly Traveler	123	116	43.8	15.8	3.2	2	1900	Biloxi, Miss.	Gulfport, Miss.
12551	HKPF	Sch.	Jonathan Cone	123	116	101.6	23.6	8.0	3	1855	Camden, N. J.	New York, N. Y.
218181	LRJH	Sch.	Jonesport	1,322	1,174	230.6	37.6	19.6	4	1919	Machias, Me.	Machias, Me.
75821		Sch.	Joseph Franklin	7	7	50.0	10.2	3.5	4	1875	Somerset County, Md.	Crisfield, Md.
209009		Sch.	Jos. Lawrence, Jr.	12	8	40.8	13.6	3.4	4	1911	Seymour, Miss.	Gulfport, Miss.
217519	LPRH	Sch.	Joseph Leopold	668	573	179.9	37.8	13.4	7	1919	Biloxi, Miss.	New Orleans, La.
77335		Sch.	Jos. Mazzini	12	8	40.8	13.6	3.4	3	1896	do.	Gulfport, Miss.
77137		Sch.	Joseph Murray	69	66	63.0	24.6	4.9	2	1894	Millford, Del.	Patchogue, N. Y.
211851		Sch.	Joseph O	9	8	37.0	13.7	2.4	2	1913	Port Royal, S. C.	Beaufort, S. C.
217930	LQTB	Sch.	Joseph J. Hook	1,032	982	209.4	38.2	16.3	4	1919	Baltimore, Md.	Wilmington, Del.
201647		Sch.	Joseph L. Mulford, Jr.	34	19	65.0	20.0	6.0	6	1904	Milton, Del.	Philadelphia, Pa.
217716	LQGW	Sch.	Joseph S. Zeman	1,955	1,812	253.2	43.2	23.7	10	1919	Bath, Me.	New York, N. Y.
76422		Sch.	Joseph T. Brennan	27	26	54.0	17.7	5.3	1	1883	Madison, Md.	Reedville, Va.
76477		Sch.	Jos. W. Brooks	10	9	43.6	14.6	3.2	4	1883	do.	Baltimore, Md.
76280		Sch.	Josephine	19	18	54.8	16.0	4.4	2	1881	St. Michaels, Md.	Do.
76651		Sch.	Josephine	15	14	49.5	14.0	3.2	2	1886	Meyers, Fla.	Key West, Fla.
76897		Sch.	Josephine	7	7	37.5	13.3	3.8	3	1890	Hog Island, Tex.	Port Lavaca, Tex.
77218	KMQT	Sch.	Josephine	940	842	189.0	36.8	17.2	9	1896	Belfast, Me.	Wilmington, Del.
77421		Slp.	Josephine	8	8	31.0	11.4	5.9	2	1900	Friendship, Me.	Boston, Mass.
76765		Sch.	Josephine Byrd	10	10	46.9	15.1	3.8	6	1888	Crisfield, Md.	Crisfield, Md.
207219		Sch.	Josephine De Costa	114	84	96.5	24.0	11.4	18	1910	Essex, Mass.	Boston, Mass.
202580		Sch.	Josephine Delmas	26	19	55.0	19.9	4.0	5	1905	Handsboro, Miss.	Gulfport, Miss.
214621		Sch.	Josephine Foster	23	16	57.6	19.2	3.7	5	1916	Pascagoula, Miss.	Do.
77200		Sch.	Josephine Keas	22	17	47.6	15.0	4.4	2	1895	Blahopville, Md.	Reedville, Va.
77246		Sch.	Josephine Lopez	44	35	65.0	22.8	4.8	4	1896	Handsboro, Miss.	Mobile, Ala.
77086		Sch.	Josephine Mestier	41	26	68.2	23.7	4.1	5	1893	do.	New Orleans, La.
75771		Sch.	Josephine Smith	13	9	45.0	16.0	3.9	1	1875	Bellport, N. Y.	Cape Charles, Va.
13359		Sch.	Joshua Green	20	19	44.0	16.4	4.4	2	1860	Philadelphia, Pa.	Newport News, Va.
201743		Sch.	Josie D.	14	11	50.0	16.4	3.6	2	1904	Lockwood Folly, N. C.	Wilmington, N. C.
211039		Sch.	Joven Dolores	8	8	38.9	9.7	5.1	2	1912	Barceloneta, P. R.	San Juan, P. R.
201705		Slp.	Joven Naolina	12	11	27.5	12.7	4.3	3	1904	Fajardo, P. R.	Do.
208620		Slp. y.	Joyant	16	10	48.0	11.5	7.2	2	1911	Bristol, R. I.	New York, N. Y.
20020		Sch.	Joyce Rebecca	32	33	49.0	16.0	7.9	1	1837	New London, Conn.	Rockland, Me.
215275		Sch.	Juan Cruz	43	43	59.6	19.7	6.9	1	1917	Catano, P. R.	San Juan, P. R.
77103	KLRV	Sch.	JUBILEE	103	86	104.1	22.8	8.5	5	1893	Boston, Mass.	Tampa, Fla.
77132		Sch.	Jubilee	92	61	85.0	22.4	9.6	2	1894	Gloucester, Mass.	Boston, Mass.
201533	KTMD	Sch.	Judge Boyce	698	558	177.8	37.4	13.5	8	1904	Bath, Me.	New York, N. Y.
12896		Sch.	Judge Harrington	52	50	66.8	21.5	5.5	2	1849	Jones Creek, Del.	Do.
77001	KLCR	Sch.	Judique	121	89	98.2	24.0	10.8	20	1891	Essex, Mass.	Eastport, Me.
206839		Sch.	Julia	16	16	47.0	15.9	4.9	4	1911	Mayaguez, P. R.	San Juan, P. R.
204155		Slp.	Julia A.	10	6	27.0	12.8	4.9	1	1907	Skidaway Island, Ga.	Savannah, Ga.
77886		Sch.	Julia H.	23	14	50.5	18.7	4.3	3	1899	Madisonville, La.	New Orleans, La.
76519		Slp.	Julia Hamilton	8	6	36.0	14.2	3.4	3	1884	Barren Creek Springs, Md.	Baltimore, Md.
77569		Sch.	Julia L.	18	12	46.8	17.2	3.1	4	1903	Biloxi, Miss.	New Orleans, La.
76155		Sch.	Julia A. Lawson	10	6	51.8	12.8	3.4	5	1880	Crisfield, Md.	Crisfield, Md.
76504		Sch.	Julia A. Newcomb	33	21	57.3	19.2	5.3	5	1884	Bridgeton, N. J.	Philadelphia, Pa.
77275		Sch.	Julia E. Ruark	6	6	45.3	14.0	2.8	3	1897	Applegarth, Md.	Crisfield, Md.
76666		Sch.	Julia W. Bell	14	14	52.3	14.2	3.1	1	1890	Morehead City, N. C.	Manteo, N. C.
76257		Sch.	Julia W. Garrison	18	11	55.0	16.8	3.9	3	1823	Pocomoke City, Md.	Annapolis, Md.
75194		Sch.	Julia and Annie	42	31	64.5	21.6	6.4	2	1869	Talbot County, Md.	Do.
75876		Slp.	Julian	6	5	27.6	11.2	3.3	1	1871	Greenwich, Conn.	Bridgeport, Conn.
77491		Sch.	Julian T. Bradshaw	34	32	72.6	21.6	6.2	3	1901	Oriole, Md.	Crisfield, Md.
76533		Sch.	Juliet L. Hopkins	78	74	83.0	24.0	6.2	3	1884	Cambridge, Md.	Reedville, Va.
213178		Slp.	Julio	11	11	44.0	13.8	4.4	1	1915	Mayaguez, P. R.	San Juan, P. R.
209040		Sch.	July	13	7	47.0	15.8	3.0	4	1911	Biloxi, Miss.	Gulfport, Miss.
213225	LEKC	Sch.	JUNATA (T)	1,432	1,396	240.5	41.0	16.6	10	1917	New Orleans, La.	Port Arthur, Tex.
75305		Slp.	Jupiter	8	7	35.0	13.3	3.3	2	1871	Boothbay, Me.	Castine, Me.
			K.									
128047	KQBJ	Sch.	Ka Moi	108	108	95.0	27.5	7.6	6	1882	San Francisco, Cal.	Honolulu, Hawaii.
161151		Slp.	Kalinali	13	12	35.3	12.7	4.8	3	1892	do.	Do.
202205	LBCJ	Slp. y.	Kalinga	27	18	49.0	13.0	8.5	3	1909	Bristol, R. I.	Boston, Mass.
203224		Sch.	Kangaroo	9	5	42.0	14.8	2.8	3	1903	Biloxi, Miss.	New Orleans, La.
212475		Sch.	Kanuga	26	17	56.2	19.5	4.0	5	1914	do.	Gulfport, Miss.
206603	LBVN	Sch. y.	KARINA	521	521	163.2	33.5	18.5	26	1911	Port Richmond, N. Y.	Boston, Mass.
14004		Sch.	Kate	81	77	81.5	23.5	6.8	3	1864	Kent County, Md.	Reedville, Va.
14487	KGNH	Sch.	Kate Darlington	135	128	97.8	28.0	7.1	5	1889	Baltimore, Md.	Baltimore, Md.
14287		Sch.	Kate F. Vickery	42	40	65.1	21.6	6.0	3	1873	Somerset County, Md.	Do.

¹ Formerly schooner Planter.

² Formerly (a American schooner Canton.
b Hawaiian schooner Ka Ma.

³ Formerly Hawaiian sloop Kalinali.

⁴ Formerly sloop-yacht Adventurers.

[†] Composite.

MERCHANT SAILING VESSELS OF THE UNITED STATES—Continued.

Official No.	Signal letters.	Rig.	Name of vessel.	Gross tonnage.	Net tonnage.	Length.	Breadth.	Depth.	Crew.	When built.	Where built.	Home port (where permanent document issues).
						Feet.	Feet.	Feet.				
14403		Sch.	Kate H. Tilghman	67	64	85.0	24.0	5.8	3	1881	Wicomico County, Md.	Reedville, Va.
14431		Sch.	Kate L. Gerdes	28	26	64.6	18.8	4.2	2	1884	Oxford, Md.	Baltimore, Md.
14446		Sch.	Kate L. Pray	59	56	68.0	21.3	6.5	3	1886	Eden, Me.	Castine, Me.
14299		Sch.	Kate R. Waters	38	37	65.1	21.1	4.9	3	1873	Accomac County, Va.	Baltimore, Md.
21369	LFVC	Sip. y.	Katharine	22	22	51.0	14.4	8.6	4	1916	Bristol, R. I.	Marblehead, Mass.
21368	LPSK	Sbp.	Katherine	2,206	2,069	286.9	43.5	24.1	20	1887	Glasgow, Scotland	San Francisco, Cal.
161083		Sch.	Kathleen	18	13	58.6	17.2	4.4	2	1894	Fairmount, Md.	Annapolis, Md.
161187		Sip.	Kathleen	6	6	37.4	14.0	3.3	3	1901	Fishing Creek, Md.	Crisfield, Md.
200991		Sip.	Kathleen	9	9	33.0	12.5	3.6	2	1904	Somers Point, N. J.	Philadelphia, Pa.
161189		Sip.	Kathryn	12	12	50.0	16.8	4.2	6	1901	Crisfield, Md.	Reedville, Va.
206718		Sch.	Kathryn E. Riggan	22	17	52.0	18.4	4.6	5	1909	Whitehaven, Md.	Philadelphia, Pa.
210908		Sip.	Katie	7	6	30.5	10.5	3.3	1	1913	Beaufort, S. C.	Beaufort, S. C.
161006		Sch.	Katie Allmond	43	41	65.9	19.3	4.7	3	1890	Sharptown, Md.	Crisfield, Md.
14457		Sch.	Katie C.	25	16	53.0	18.8	5.0	4	1887	Lebanon, Del.	Wilmington, Del.
161190		Sip.	Katie Cannon	6	6	37.5	14.0	3.2	4	1901	Fishing Creek, Md.	Crisfield, Md.
161186		Sch.	Katie May	6	6	41.5	13.0	2.8	2	1900	Bishops Head, Md.	Do.
209214		Sip.	Katie Rowe	28	21	56.3	18.8	5.4	6	1911	Oriole, Md.	Do.
161051		Sch.	Katie S.	78	74	78.5	27.0	5.4	2	1894	San Francisco, Cal.	San Francisco, Cal.
161091		Sip.	Katie and Edith	9	6	46.0	15.0	3.7	6	1896	Whitehaven, Md.	Annapolis, Md.
14414	KGHM	Sch.	Katie and Eda	33	32	65.2	19.3	5.2	5	1883	Solomons Island, Md.	Baltimore, Md.
14473		Sch. y.	KATRINA	62	59	73.0	20.1	10.3	4	1888	City Island, N. Y.	New York, N. Y.
161183		Sip.	Kattie W.	27	21	47.1	17.8	5.8	2	1901	Ile of Hope, Ga.	Beaufort, S. C.
161022		Sch.	Katy	18	17	37.5	18.0	4.6	3	1892	Shipyard, Ga.	Savannah, Ga.
14447	KDLF	Sch.	Kennebec	187	157	103.7	27.4	9.4	5	1886	Brewer, Me.	Calais, Me.
216954	LBNF	Sch.	Kennebunk	719	659	174.7	35.2	14.9	9	1918	Kennebunkport, Me.	Do.
161220		Sip.	Kenneth Page	9	5	47.0	15.6	3.5	4	1902	Belhaven, N. C.	Elizabeth City, N. C.
14115		Sip.	Kensington	16	10	40.5	15.4	4.5	5	1842	Philadelphia, Pa.	Wilmington, Del.
14008		Sch.	Kent Island	43	34	64.9	21.1	5.3	2	1865	Kent Island, Md.	Annapolis, Md.
161111	KNML	*Sch.	Kentucky	1,675	1,472	245.2	44.3	19.2	4	1896	Bath, Me.	Boston, Mass.
161192	KRJQ	Sch.	Kenwood	929	707	184.5	37.3	18.6	7	1901	Boston, Mass.	Do.
14477		Sch.	Kessie C. Price	25	17	55.6	18.6	5.0	5	1888	Rock Creek, Md.	Crisfield, Md.
14065		Sch.	Kewaunee	206	172	123.8	27.4	8.3	6	1866	Port Huron, Mich.	Milwaukee, Wis.
161181	KQWL	*Sch.	Kimberton	955	866	195.0	35.0	17.6	4	1901	Noank, Conn.	Philadelphia, Pa.
161003	KHND	Sch.	King Cyrus	717	630	188.5	38.4	14.7	9	1890	Port Blakeley, Wash.	San Francisco, Cal.
14437		Sip.	King Fisher	7	7	37.6	10.8	3.3	1	1885	Patchogue, N. Y.	Savannah, Ga.
217099	LNJT	Sch.	Kingsway	1,272	1,107	203.8	41.0	22.8	9	1918	Mystic, Conn.	New York, N. Y.
161094		Sch.	Kirk Daugherty	24	17	66.8	18.6	4.9	6	1896	Pocomoke City, Md.	Baltimore, Md.
14331		Sip.	Kit Carson	15	14	45.5	15.5	4.5	2	1869	Huntington, N. Y.	Savannah, Ga.
161129		Sip.	Klondike	7	7	41.5	13.5	3.0	4	1897	Pocomoke City, Md.	Baltimore, Md.
211515		*Sch.	Klondike	18	18	60.6	17.0	3.0	2	1901	Alexandria, Va.	Alexandria, Va.
161075	KMUG	Sch.	Kodiak	146	125	105.0	25.3	9.3	7	1895	Benicia, Cal.	San Francisco, Cal.
161194	KRBN	Bkn.	Kohala	891	776	194.8	39.9	15.8	11	1901	Fairhaven, Cal.	Do.
126011	KGJS	Sch.	*Kwasind	65	62	78.5	21.9	9.0	8	1888	City Island, N. Y.	Pensacola, Fla.
L.												
140466		Sip.	L. Drew	8	5	35.5	13.8	3.2	3	1881	Somers Point, N. J.	Philadelphia, Pa.
141210		Sch.	L. Faries	16	16	41.6	18.5	4.2	1	1893	Santa Rosa Sound, Fla.	Pensacola, Fla.
215040		Sch.	L. Goldman	28	19	54.5	18.8	4.4	5	1917	Biloxi, Miss.	Gulport, Miss.
140898		Cat.	L. Roberts	5	5	26.5	11.9	3.2	1	1876	Osterville, Mass.	Vineyard Haven, Mass.
203960		Sip.	L. Witt	12	12	44.6	14.0	3.0	1	1907	Peletier, N. C.	Beaufort, N. C.
140651	JWGT	Sch.	L. A. Plummer	304	336	129.7	32.2	12.4	6	1882	Bath, Me.	New Bedford, Mass.
14746		Sch.	L. A. Stetser	23	22	45.1	17.6	4.9	1	1894	Somers Point, N. J.	Rockland, Me.
15870		Sch.	L. B. Coates	189	179	116.1	25.5	8.1	5	1874	Saugatuck, Mich.	Port Huron, Mich.
15844		Sch.	L. B. Platt	39	27	61.6	22.2	6.3	3	1873	Dorchester County, Md.	Baltimore, Md.
15703		Sch.	L. C. Spencer	44	42	64.0	20.8	6.4	3	1870	do.	Crisfield, Md.
140571		Sch.	L. E. Coulbourn	19	13	59.0	16.3	4.3	7	1882	Somerset County, Md.	Do.
140130	JROQ	Sch.	L. E. Williams	100	95	95.5	23.1	7.5	4	1875	Wicomico County, Md.	Do.
206028		Sch.	L. E. Yates	37	21	62.3	20.4	5.2	6	1909	Greenwich, N. J.	Philadelphia, Pa.
141434		Sch.	L. F. Petty	35	25	65.5	18.7	5.0	4	1896	Madison, Md.	Baltimore, Md.
15753	JKVM	Sch.	L. L. Hamlin	147	140	105.0	26.6	8.8	3	1871	Calais, Me.	Boston, Mass.
141846		Sip.	L. T. Boggs	8	6	44.0	13.6	3.0	5	1903	Onancock, Va.	Reedville, Va.
115122		Sch.	*L. T. Spicer	84	66	86.5	23.6	5.8	4	1873	Wicomico County, Md.	Crisfield, Md.
140432		Sch.	L. W. Bethel	7	6	29.4	11.8	4.3	5	1840	Key West, Fla.	Key West, Fla.
140974		Sch.	L. W. Courtney	7	5	48.0	11.8	3.0	1	1888	Mundy Point, Va.	Reedville, Va.
140648		Sch.	L. E. P. Dennis	10	6	52.7	14.7	2.9	1	1886	Somerset County, Md.	Newport News, Va.
140336		Sch.	L. Atwood Bennett	8	8	49.8	11.4	2.8	2	1875	Crisfield, Md.	Baltimore, Md.
259462		*Sch.	*L. & W.-B. C. Co., No. 1	852	817	192.1	34.6	16.0	3	1892	Noank, Conn.	New York, N. Y.
204791		*Sch.	*L. & W.-B. C. Co., No. 2	958	866	193.9	35.0	17.6	3	1903	do.	Do.
128473		*Sch.	*L. & W.-B. C. Co., No. 3	852	817	192.1	34.6	16.0	3	1892	do.	Do.
128490		*Sch.	*L. & W.-B. C. Co., No. 4	685	654	159.8	33.9	16.0	3	1892	do.	Do.
128491		*Sch.	*L. & W.-B. C. Co., No. 5	685	654	159.8	33.9	16.0	3	1892	do.	Do.
128406		*Sch.	*L. & W.-B. C. Co., No. 6	685	654	159.8	33.9	16.0	3	1892	do.	Do.
128407		*Sch.	*L. & W.-B. C. Co., No. 7	685	654	159.8	33.9	16.0	3	1892	do.	Do.
127357	KPW	*Sch.	*L. & W.-B. C. Co., No. 8	953	861	193.7	35.0	17.6	3	1899	do.	Do.

¹ Formerly British ship County of Linnithgow.
² Chilean ship County of Linnithgow.
³ Formerly schooner Elbridge T. Gerry.

⁴ Formerly schooner (a) Sidney A. White.
⁵ Formerly schooner (b) Alexander McCollough.
⁶ Formerly *schooners C. R. R. of N. J., Nos. 1 to 18, respectively.

MERCHANT SAILING VESSELS OF THE UNITED STATES—Continued.

Official No.	Signal letters.	Rig.	Name of vessel.	Gross tonnage.	Net tonnage.	Length.	Breadth.	Depth.	Crew.	When built.	Where built.	Home port (where permanent document issues).
						Feet.	Feet.	Feet.				
126920		*Sch.	L. & W.-B. C. Co., No. 9.	685	654	159.8	33.9	16.0	3	1892	Noank, Conn.	New York, N. Y.
126987		*Sch.	L. & W.-B. C. Co., No. 10.	862	828	194.6	34.6	16.0	3	1893	do.	Do.
126997		*Sch.	L. & W.-B. C. Co., No. 11.	862	828	194.6	34.6	16.0	3	1893	do.	Do.
127366		*Sch.	L. & W.-B. C. Co., No. 14.	953	861	193.7	35.0	17.6	3	1899	do.	Do.
127433	KQDB	*Sch.	L. & W.-B. C. Co., No. 15.	953	861	193.7	35.0	17.6	3	1900	do.	Do.
204296	LBMQ	Sch. y.	La Viajera.	35	35	57.0	17.5	7.3	5	1907	Docketon, Wash.	Seattle, Wash.
141842		Sch.	Lacey.	9	8	43.7	14.5	2.7	1	1902	Wit, N. C.	Beaufort, N. C.
141029		Sch.	Lacy Thoroughgood.	16	15	63.0	16.6	4.0	1	1889	St. Peters, Md.	Newport News, Va.
201948		Sip. y.	Ladrone.	19	14	44.8	12.4	5.3	3	1905	Bristol, R. I.	Salem, Mass.
216933		*Sch. y.	Lady Ada.	18	28	58.1	16.3	5.1	1	1903	San Francisco, Cal.	San Francisco, Cal.
213633		Sip.	Lady Eleanor.	27	22	58.0	18.8	5.2	6	1915	Oriole, Md.	Crisfield, Md.
214519		Sip.	Lady Evelyn.	10	8	43.0	14.3	3.4	4	1916	Salisbury, Md.	Philadelphia, Pa.
200529		Sch.	Lady Florence.	8	7	33.0	13.1	3.3	2	1903	Mandeville, La.	New Orleans, La.
141186		Sch.	Lady Grant.	10	7	38.3	13.7	3.5	1	1891	Atlantic, N. C.	Washington, N. C.
140736		Sip.	Lady Harrington.	8	8	43.5	14.5	3.5	6	1884	Madison, Md.	Baltimore, Md.
141507		Sch.	Lady Jones.	7	7	45.0	13.5	2.7	4	1898	Elliott, Md.	Do.
218182	LRJK	Sch.	Lady Marian.	431	398	136.7	36.2	12.5	7	1919	Tampa, Fla.	Tampa, Fla.
141770		Sch.	Lady Moulton.	11	7	45.6	10.6	2.6	1	1901	San Diego, Cal.	San Diego, Cal.
140836		Sch.	Lady of Fox Creek.	9	8	48.0	12.0	3.0	3	1874	Dorchester County, Md.	Crisfield, Md.
206347	LBDJ	Sch.	Laforest L. Simmons.	132	104	88.9	27.8	7.5	4	1909	Millford, Del.	Fall River, Mass.
212474		Sch.	Lagoda.	26	16	56.2	19.5	4.0	5	1914	Biloxi, Miss.	Gulfport, Miss.
141150	KJRB	Sch.	Laguna.	385	328	125.2	33.0	14.0	7	1891	Port Jefferson, N. Y.	New Orleans, La.
141722	KQWF	Bkn.	Lahaina.	1,067	994	217.0	42.0	17.0	13	1901	Oakland, Cal.	San Francisco, Cal.
214452	LGJP	*Sch.	Lakso.	330	289	146.6	28.6	11.0	8	1864	Philadelphia, Pa.	Bridgeport, Conn.
211879		Sch.	Lala G.	20	19	52.2	15.8	3.3	2	1913	Atlantic, N. C.	Beaufort, N. C.
141765	KRHV	*Sch.	Langhorne.	955	866	195.0	35.0	17.6	4	1901	Noank, Conn.	Philadelphia, Pa.
141505		Sch.	Laona.	6	6	36.5	11.7	3.1	3	1897	Wittman, Md.	Baltimore, Md.
213806	LFRC	*Sch.	Larimer.	1,584	1,410	244.5	41.3	19.8	4	1915	Bath, Me.	Philadelphia, Pa.
203497	KVQD	Ywl. y.	Lasca.	32	32	57.3	15.4	7.2	4	1906	Gloucester, Mass.	New York, N. Y.
201266		Sip.	Lasey Thirgue.	8	5	48.0	10.6	3.4	2	1904	Yorktown, Va.	Newport News, Va.
141602		Sch.	†Laska.	64	64	90.0	19.5	8.4	4	1899	South Boston, Mass.	New York, N. Y.
214727	LGRD	Bk.	Launberga.	1,302	1,211	263.3	39.1	23.0	16	1893	S. Maitland, N. S.	Do.
141531		Sip.	Laura.	6	6	30.6	9.6	3.4	2	1896	New Whatcom, Wash.	Juneau, Alaska.
140820		Sch.	Laura G.	13	8	42.2	15.7	4.3	4	1886	Port Norris, N. J.	Philadelphia, Pa.
216001	LJRF	Sch.	Laura A. Barnes.	629	530	179.5	37.0	13.0	7	1918	Camden, Me.	Marblehead, Mass.
217571		Sch.	Laura F. Wilson.	45	34	65.8	20.6	5.4	3	1893	Madison, Md.	Baltimore, Md.
141761		Sip.	Laura J. Barkley.	6	6	37.0	13.9	3.0	4	1901	Fishing Creek, Md.	Crisfield, Md.
141246		Sch.	Laura M. Buckson.	28	17	55.4	19.2	5.5	6	1892	Greenwich, N. J.	Philadelphia, Pa.
209249		Sip.	Laura M. Evans.	10	8	42.7	15.3	3.6	5	1911	Crisfield, Md.	Crisfield, Md.
15321		Sch.	Laura S. Hatch.	124	118	101.0	24.0	7.3	3	1867	Hartford, Conn.	New York, N. Y.
140685		Sch.	Laurel.	6	6	26.5	11.4	3.7	5	1884	Key West, Fla.	Tampa, Fla.
141223	KTVG	Sch.	Laurena Clayton.	79	75	95.0	24.0	7.0	5	1892	Cambridge, Md.	Baltimore, Md.
140016		Sch.	Laurena E. Bramble.	50	47	64.5	22.2	6.3	2	1874	Dorchester County, Md.	Annapolis, Md.
208931	LCBP	Sch.	Laverna.	141	95	106.1	25.2	12.0	22	1911	Essex, Mass.	Gloucester, Mass.
18938		Sch.	Lavinia Thomas.	12	8	39.1	12.5	3.7	1	1873	Straits, N. C.	Beaufort, N. C.
141257	KLPH	Sch.	Lavinia M. Snow.	354	292	133.0	31.7	10.9	6	1893	Rockland, Me.	Rockland, Me.
15680	JKBC	Sch.	Lavolta.	204	173	104.0	28.0	11.4	4	1870	Ellsworth, Me.	Ellsworth, Me.
211573		Sch.	Las Lopez, jr.	23	15	53.5	18.9	3.7	5	1913	Biloxi, Miss.	Gulfport, Miss.
141365		Sch.	Leader.	21	20	45.6	15.9	5.0	7	1894	Marco, Fla.	Jacksonville, Fla.
141578		Sip.	Leader.	33	23	47.4	18.6	5.0	2	1898	Burnt Pot Island, Ga.	Charleston, S. C.
202828		Sip.	Leader.	6	5	31.0	13.0	2.4	2	1905	Hilton Head, S. C.	Beaufort, S. C.
15625		Sch.	Leander Jane.	22	15	51.4	18.1	4.2	2	1869	Shieldsboro, Miss.	New Orleans, La.
141515		Sip.	Lee.	5	5	42.1	12.0	2.4	2	1896	Fishing Creek, Md.	Crisfield, Md.
210389	LCNG	*Sch.	Leesport.	963	876	195.0	35.0	17.6	4	1912	Noank, Conn.	Philadelphia, Pa.
140740	KRDP	Sch.	Lejok.	371	297	134.6	32.0	10.6	6	1901	Millbridge, Me.	Ellsworth, Me.
211834		Sip.	Lelia Wyandotte.	9	8	41.7	14.4	3.6	2	1884	Cambridge, Md.	Baltimore, Md.
141694		Sch.	Lemuel Kirwan.	30	30	75.5	21.1	5.0	2	1901	Chester, Md.	Crisfield, Md.
211834		Sip.	Lena.	9	8	35.3	13.7	2.4	2	1913	Port Royal, S. C.	Beaufort, S. C.
207279		Sch.	Lena D.	58	48	76.0	25.2	5.4	2	1910	Pocomoke City, Md.	New York, N. Y.
141612		Sip.	Lena Louise.	7	7	39.5	13.8	3.4	4	1899	Fairmont, Md.	Baltimore, Md.
141563		Sip.	Lena May.	5	5	36.0	13.4	2.6	4	1898	Hopewell, Md.	Crisfield, Md.
200665		Sip.	Lena Schroder.	5	5	36.8	11.8	2.8	3	1903	Oriole, Md.	Do.
140673		Sch.	Lena Willing.	53	50	72.7	22.7	5.7	2	1883	Bethel, Del.	Baltimore, Md.
200692		Sch.	Lena M. H.	18	12	47.7	16.6	3.7	2	1904	Pearlington, Miss.	Gulfport, Miss.
140418		Sip.	Lena S. Mills.	10	9	41.4	14.8	3.5	5	1880	Cambridge, Md.	Baltimore, Md.
141037		Sch.	Lenora.	16	15	57.0	15.2	4.2	3	1889	Chance, Md.	Do.
204498		Sip.	Lenora.	8	8	41.3	14.3	3.0	4	1907	Deepcreek, Va.	Crisfield, Md.
141312		Sch.	Leo.	8	7	31.4	11.7	3.2	4	1893	Everglade, Fla.	Key West, Fla.
141513		Sch.	Leo H. Tolley.	6	6	40.1	13.7	2.8	5	1897	Fishing Creek, Md.	Baltimore, Md.
206988		*Sip.	Leon.	6	6	34.4	12.0	2.2	2	1905	Matagorda, Tex.	Port Lavaca, Tex.
207053		*Sch.	Leon S. Corbeau.	37	24	61.7	22.6	3.6	3	1909	Scranton, Miss.	Gulfport, Miss.
206755		Sip.	Leonard.	7	6	38.4	12.8	3.1	2	1968	Oriole, Md.	Reedville, Va.
140269		Sch.	Leonora.	17	16	51.0	13.8	3.8	2	1877	Mathews County, Va.	Newport News, Va.

¹ Formerly *schooners C. R. R. of N. J., Nos. 9 to 11, 14 and 15, respectively.

² Formerly sloop-yacht Suzetta III.

³ Formerly U. S. Coast Guard cutter Woodbury.

⁴ Formerly Cuban bark Launberga.

⁵ Formerly State of Maryland schooner Anna B. Smith.

† Sold British flag June 30, 1919.

MERCHANT SAILING VESSELS OF THE UNITED STATES—Continued.

Official No.	Signal letters.	Rig.	Name of vessel.	Gross tonnage.	Net tonnage.	Length.			Crew.	When built.	Where built.	Home port (where permanent document issues).
						Feet.	Feet.	Feet.				
141628		Sch.	Leonora C.	11	7	35.9	14.8	3.8	2	1890	Bay St. Louis, Miss.	Gulfport, Miss.
141157	KJSC	Sch.	Leora M. Thurlow	213	178	106.8	29.0	8.3	5	1891	Bath, Me.	Philadelphia, Pa.
141831		Sip.	Lero	7	5	38.5	13.0	3.5	2	1899	Justisville, Va.	Reedville, Va.
211624		Sch.	Leroy Woodburn	49	49	68.5	22.2	5.3	3	1913	Solomons Island, Md.	Annapolis, Md.
141498		Sip.	Leslie C. Thompson	9	9	29.2	11.5	5.4	2	1897	Bristol, Me.	Stonington, Me.
141328		Sch.	Leta	22	13	67.8	21.9	3.5	4	1894	Logtown, Miss.	Gulfport, Miss.
140203		Sch.	Letter D.	26	26	48.0	14.0	5.7	2	1876	Gloucester, Mass.	Gloucester, Mass.
141132		Sch.	Lettie	29	28	53.3	17.2	9.1	4	1888	Kodiak, Alaska	Unalaska, Alaska.
206409		Sch.	Lettie	27	27	57.0	16.5	5.2	4	1909	do.	Do.
141281		Sch.	Lettie G. Howard	59	56	74.6	21.0	8.4	9	1893	Essex, Mass.	Pensacola, Fla.
140745		Sch.	Levi B. Phillips	10	9	43.0	15.1	3.1	6	1884	Taylor's Island, Md.	Baltimore, Md.
141194		Sch.	Levi B. Phillips	87	66	86.7	23.8	7.0	4	1892	Cambridge, Md.	Do.
140270	JSNV	Bk.	Levi G. Burgess	1,616	1,475	217.5	41.2	24.5	16	1877	Thomaston, Me.	Portland, Oreg.
215629	LHVT	Sch.	Levi W. Ostrander	1,638	1,501	240.3	44.9	19.4	13	1917	Tacoma, Wash.	Tacoma, Wash.
141175	KJWQ	Sch.	Levin J. Marvel	183	174	125.5	23.8	7.5	4	1891	Bethel, Del.	Wilmington, Del.
140159		Sch.	Lewis Taulane	34	22	67.0	19.4	5.7	2	1876	Bridgeton, N. J.	Newport News, Va.
207552		Sch.	Lewis C. Worrell	55	47	74.0	21.6	5.1	8	1910	Compton, Md.	Washington, D. C.
141401	KMJN	Sch.	Lewis H. Goward	1,191	1,054	205.6	39.4	19.6	9	1895	Bath, Me.	New York, N. Y.
201896	KTSD	*Sch.	Lewis H. St. John	1,741	1,620	225.4	42.3	23.7	4	1885	Parrsboro, Nova Scotia	Do.
141814		Sch.	Lewis M. Thomas	66	37	77.0	22.0	6.0	4	1902	Pocomoke City, Md.	Baltimore, Md.
15801		Sch.	Lewis R. French	35	33	54.7	18.8	5.4	1	1871	Bristol, Me.	South West Harbor, Me.
203635		Sch.	Lexington	25	16	69.0	19.7	4.7	6	1906	Bay St. Louis, Miss.	Gulfport, Miss.
140083		Sip.	Libbie B.	10	10	36.9	13.3	4.0	1	1868	Brooklyn, N. Y.	Greenport, N. Y.
15890		Sch.	Liberty	16	15	42.5	17.3	4.2	5	1870	Key West, Fla.	Key West, Fla.
125662		*Sch.	Liberty	746	509	235.0	36.0	12.4	7	1878	Wyandotte, Mich.	Milwaukee, Wis.
140174		Sch.	Liberty	13	12	34.6	13.8	4.1	1	1876	Vallejo, Cal.	San Francisco, Cal.
141280		Sip.	Liberty	5	5	29.4	10.8	3.5	1	1893	Galveston, Tex.	Galveston, Tex.
141868	KSMC	*Sch.	Liberty	1,587	1,441	246.2	43.3	19.3	4	1903	Bath, Me.	New York, N. Y.
140197		Sch.	Lida	9	9	55.0	13.0	3.0	5	1876	Talbot County, Md.	Baltimore, Md.
141618		Sip.	Lida Ward	5	5	37.5	13.2	3.2	1	1899	Crisfield, Md.	Reedville, Va.
208094		Sip.	Lientenant	6	6	35.8	12.0	2.8	3	1910	Bedsworth, Md.	Do.
217837		Sch.	Lieut. Sam Mengel	907	790	187.7	38.4	15.2	8	1918	Bath, Me.	Pensacola, Fla.
140279		Sch.	Lighthning	31	21	60.3	18.2	5.5	7	1877	Smyrna, Del.	Baltimore, Md.
15892		Sch.	Lillian	99	94	86.4	24.6	7.0	3	1873	Belfast, Me.	Machias, Me.
140719		Sip.	Lillian	7	7	31.5	14.4	3.2	1	1884	Patchogue, N. Y.	Beaufort, N. Y.
141192		Sch.	Lillian	10	6	45.0	12.2	3.1	1	1892	Smyrna, N. C.	Beaufort, N. C.
141780		Sip.	Lillian	8	8	40.1	14.5	3.1	3	1901	St. Michaels, Md.	Philadelphia, Pa.
141424		Sch.	Lillian A.	29	21	59.6	17.4	4.8	3	1896	Scranton, Miss.	Gulfport, Miss.
141647		Sch.	Lillian C.	19	10	54.9	17.1	3.9	2	1900	Bllox, Miss.	New Orleans, La.
215984		Sch.	Lillian Holley	30	19	58.4	19.3	4.1	6	1918	do.	Gulfport, Miss.
209175		Sip.	Lillian and Earl	10	7	43.4	15.0	4.0	5	1911	Inverness, Md.	Crisfield, Md.
141514		Sip.	Lillian and Elva	5	5	38.3	13.2	2.5	2	1897	Crapo, Md.	Baltimore, Md.
15746		Sip.	Lillie	11	11	36.9	14.0	4.2	2	1871	Lynn, Mass.	Boston, Mass.
15837		Sch.	Lillie	43	41	67.8	24.4	6.0	4	1873	Key West, Fla.	Tampa, Fla.
141324		Sip.	Lillie	8	5	33.7	11.3	3.2	2	1893	Snow Hill, Md.	Crisfield, Md.
141068		Sch.	Lillie Alice	29	28	51.5	17.2	4.2	1	1890	Harpwell, Me.	Machias, Me.
140879		Sch.	Lillie Bell	5	5	43.2	10.0	2.6	1	1886	Morehead City, N. C.	Beaufort, N. C.
202441		Sip.	Lillie C.	11	9	30.4	14.4	3.3	2	1905	Crescent, Ga.	Beaufort, S. C.
140201		Sch.	Lillie Clark	8	8	52.0	13.2	3.0	4	1876	Somerset County, Md.	Baltimore, Md.
15337		Sch.	Lillie Ernestina	68	56	74.0	24.2	6.4	2	1872	Port Jefferson, N. Y.	Patchogue, N. Y.
140791		Sch.	Lillie Francis	9	9	49.0	13.0	3.0	2	1884	Somerset County, Md.	Reedville, Va.
141242		Sip.	Lillie H.	10	10	31.0	14.2	4.1	3	1892	Montgomery, Ga.	Savannah, Ga.
140110		Sch.	Lillie Hellen	16	9	44.9	16.3	4.5	2	1873	Town Creek, Md.	Wilmington, Del.
141527		Sip.	Lillie Lewis	7	7	41.0	13.6	3.2	3	1898	Crisfield, Md.	Crisfield, Md.
141321		Sch.	Lillie May	11	10	44.0	12.6	3.8	1	1894	Accotink, Va.	Newport News, Va.
140601		Sch.	Lillie Sterling	10	9	42.0	14.1	3.7	1	1885	Pocomoke City, Md.	Do.
205717		Sip.	Lillie E. Shores	14	10	51.8	16.6	3.3	6	1908	Oriole, Md.	Crisfield, Md.
15836	JLQW	Sch.	Lillie O. Wells	174	165	100.6	28.6	8.1	3	1872	Stonybrook, N. Y.	Baltimore, Md.
141558		Sip.	Lillie R. Parker	7	7	40.0	14.6	2.6	5	1898	Hoopers Island, Md.	Crisfield, Md.
140098		Sch.	Lillie W. Owings	69	66	51.5	21.0	6.2	4	1883	Baltimore, Md.	Norfolk, Va.
15799		Sip.	Lillietta	5	5	29.6	11.8	2.9	1	1869	Bluepoint, N. Y.	Greenport, N. Y.
140555		Sch.	Lilly Belle	35	30	58.2	20.1	4.8	2	1882	Freeport, Fla.	Pensacola, Fla.
211810		Sip.	Lilly May	5	5	33.0	11.7	3.0	2	1913	Bluffton, S. C.	Beaufort, S. C.
140556	JWKH	Sch.	Lily	149	123	102.5	28.8	8.8	6	1882	San Francisco, Cal.	San Francisco, Cal.
141388		Sch.	Lily P.	9	7	34.0	14.0	3.4	1	1895	Kinnekeet, N. C.	Elizabeth City, N. C.
214522		Sch.	Lily Rose	23	16	57.6	19.2	8.7	5	1916	Pascagoula, Miss.	Gulfport, Miss.
141030		Sch.	Lily of the Valley	10	6	52.0	15.8	2.7	5	1889	Tilghmans Island, Md.	Crisfield, Md.
81868		Sch.	Limit	38	36	57.0	18.0	4.5	2	1900	Miami, Fla.	Miami, Fla.
208093		Sip.	Lina	7	6	43.0	14.6	3.0	2	1910	Deepcreek, Va.	Reedville, Va.
141146		Sip.	Lina and Elsey	5	5	34.5	12.0	2.5	3	1891	Crisfield, Md.	Crisfield, Md.
140702		Sch.	Lincoln	41	39	54.3	19.3	5.9	2	1883	Millbridge, Me.	Eastport, Me.
141359	KMGN	*Sch.	Lincoln	855	823	182.2	34.7	16.0	3	1894	Noank, Conn.	Philadelphia, Pa.

¹ Formerly British ship Charles S. Whitney.

² Formerly (a) St. p. City of Detroit.
(b) Bge. City of the Straits.

³ Formerly schooner Wablelu.

† Composite.

MERCHANT SAILING VESSELS OF THE UNITED STATES—Continued.

Official No.	Signal letters.	Rig.	Name of vessel.	Gross tonnage.	Net tonnage.	Length.	Breadth.	Depth.	Crew	When built.	Where built.	Home port (where permanent document issues).
						Feet.	Feet.	Feet.				
141367		Sip. y.	Linda.....	9	8	36.9	14.0	5.5	1	1888	Benicia, Cal.	Tacoma, Wash.
213326		Sip.	Linda A.....	11	7	28.8	13.6	4.0	2	1915	Shipyard, Ga.	Savannah, Ga.
200423		Sch.	Linda D.....	27	17	58.0	18.7	4.2	5	1903	Biloxi, Miss.	New Orleans, La.
206674		Sch.	†Linnea.....	32	25	47.9	18.8	7.0	2	1908	San Francisco, Cal.	San Francisco, Cal.
140690		Sch.	Linton.....	10	9	42.0	11.0	2.8	2	1884	Key West, Fla.	Key West, Fla.
140228		Sch.	Little Annie.....	18	10	48.7	16.3	3.6	4	1888	Freeport, Fla.	Gulfport, Miss.
140961		Sch.	Little Belt.....	8	7	32.3	11.8	5.5	3	1888	Bremen, Me.	Plymouth, Mass.
15886		Sip.	Little Brother.....	10	9	35.8	13.2	4.9	2	1873	Charleston, S. C.	Charleston, S. C.
141509		Sch.	Little Gertie.....	10	10	50.5	15.6	3.1	4	1897	Elliotte, Md.	Crisfield, Md.
204255		Sip. y.	Little Hope.....	15	15	45.1	12.0	5.0	2	1913	Marblehead, Mass.	Vinalhaven, Me.
140625		Sch.	Little Jennie.....	9	9	54.0	15.6	3.6	4	1884	Calvert County, Md.	Baltimore, Md.
141676		Sch.	Little John.....	11	7	40.2	14.4	3.2	3	1900	Biloxi, Miss.	Gulfport, Miss.
141581		Sch.	Little Willie.....	8	5	42.6	13.2	2.8	2	1890	do.	Do.
200424		Sch.	Livelihood.....	40	36	71.7	21.4	5.1	3	1903	Deer Isle, Me.	Bangor, Me.
140429		Sch.	Live Oak.....	10	5	42.9	15.6	3.1	2	1890	New Orleans, La.	Gulfport, Miss.
140307		Sip.	Lizzie.....	5	5	28.5	11.6	2.8	1	1873	Babylon, N. Y.	Perth Amboy, N. J.
141679		Sip.	Lizzie.....	5	5	30.5	11.8	3.0	4	1896	Cambridge, Md.	Baltimore, Md.
141506		Sip.	Lizzie B.....	7	7	37.3	14.0	3.7	4	1897	Fairmount, Md.	Crisfield, Md.
140711		Sch.	Lizzie Bell.....	44	41	56.0	20.3	5.6	2	1884	New Greens, N. J.	Philadelphia, Pa.
15787		Sip.	Lizzie Brown.....	5	5	31.0	12.2	3.5	1	1871	Spotwater, Oreg.	Seattle, Wash.
15650		Sch.	Lizzie Burt.....	28	18	55.0	18.8	4.5	6	1872	Dividing Creek, N. J.	Wilmington, Del.
141614		Sch.	Lizzie Catherine.....	11	9	41.2	14.6	3.1	2	1899	Biloxi, Miss.	New Orleans, La.
15695	JPBR	Sch.	Lizzie Lane.....	231	219	115.8	29.8	9.2	5	1874	Searsport, Me.	New York, N. Y.
15338		Sch.	Lizzie Lee.....	92	87	79.0	23.0	8.1	18	1868	Trenton, Me.	New Bedford, Mass.
206096		Sch.	Lizzie Lee.....	45	36	68.8	22.7	5.5	2	1908	Inverness, Md.	Crisfield, Md.
140445		Sip.	Lizzie May.....	10	5	36.0	14.5	3.4	3	1881	Bay Shore, N. Y.	Philadelphia, Pa.
140749		Sch.	Lizzie Prien.....	95	91	94.8	30.6	6.4	6	1884	Parkersburg, Oreg.	San Francisco, Cal.
140676	KDVT	Sch.	Lizzie Vance.....	442	353	148.5	38.1	11.3	7	1887	Port Blakeley, Wash.	Do.
141221	KLJS	Sch.	Lizzie A. Williams.....	188	179	125.0	27.7	7.5	5	1892	Bethel, Del.	Jacksonville, Fla.
140440		Sch.	Lizzie C. Rich.....	92	87	76.4	24.5	7.3	3	1881	Brewer, Me.	Eastport, Me.
215683		Sch.	Lizzie D. Peabody.....	129	106	85.0	26.8	8.6	3	1917	Harrington, Me.	Machias, Me.
15085	HMNG	Sch.	Lizzie D. Small.....	190	167	109.3	27.2	8.2	5	1866	Camden, N. J.	Bangor, Me.
140654		Sch.	Lizzie J. Call.....	206	180	110.9	30.4	8.2	5	1886	Portsmouth, N. H.	Portsmouth, N. H.
15310		Sch.	Lizzie J. Clark.....	46	46	66.5	20.8	6.1	2	1867	Pembroke, Me.	Machias, Me.
202376		Sch.	Lizzie J. Cox.....	23	18	67.6	18.5	5.0	2	1905	Fishing Island, Md.	Baltimore, Md.
140101		Sch.	Lizzie J. Jones.....	63	60	76.0	21.9	7.9	12	1875	Gloucester, Mass.	Beaufort, N. C.
140787		Sch.	Lizzie J. Robbins.....	16	9	45.8	16.4	4.8	5	1885	Mauricetown, N. J.	Philadelphia, Pa.
141780	KRLG	Sch.	Lizzie M. Parsons.....	655	571	171.9	35.3	13.3	8	1902	Bath, Me.	Do.
141633		Sip.	Lizzie S. Johnson.....	8	6	43.2	14.0	3.4	1	1896	Pocomoke City, Md.	Crisfield, Md.
140332	JTDC	Sch.	Lizzie V. Hall.....	195	185	116.0	30.0	8.5	3	1878	Frederica, Del.	Wilmington, Del.
140256	JSLV	Shp.	Llewellyn J. Morse.....	1,362	1,271	198.2	38.6	24.2	18	1877	Brewer, Me.	San Francisco, Cal.
141582		Sip.	Lloyd Cox.....	6	6	37.8	13.2	2.6	2	1898	Upper Fairmount, Md.	Reedville, Va.
216192	LKNG	Sch.	Lohocia.....	72	730	179.8	38.5	15.0	3	1918	South Jacksonville, Fla.	Philadelphia, Pa.
141287		Sch.	Lola.....	49	28	72.2	24.4	3.9	5	1893	Logtown, Miss.	Gulfport, Miss.
141698		Sip.	Lola S.....	9	6	45.8	15.3	3.2	2	1900	Pocomoke City, Md.	Washington, N. C.
141447		Sip.	Lola.....	8	5	40.5	13.4	3.2	4	1896	Inverness, Md.	Crisfield, Md.
201422		Sip.	Lola.....	9	7	42.0	14.0	3.5	2	1904	Mearsville, Va.	Do.
211579		Sch.	Lola G.....	20	19	52.3	15.8	3.3	1	1913	Atlantic, N. C.	Beaufort, N. C.
140844		Sch.	Lola Taylor.....	10	5	56.0	16.2	2.3	1	1888	Westmoreland County, Va.	Annapolis, Md.
141817		Sch.	Lola E. Bennett.....	28	28	69.0	20.8	5.8	3	1902	Inverness, Md.	Baltimore, Md.
135587		Sch.	Lolita.....	28	26	58.0	20.7	4.2	3	1882	Jordan River, Miss.	New Orleans, La.
202720		Sip.	Lon V. Stephens.....	13	10	41.6	14.9	4.6	1	1905	Port Republic, N. J.	Philadelphia, Pa.
140205		Sch.	Lone Star.....	12	12	37.1	14.1	4.2	3	1878	Key West, Fla.	Tampa, Fla.
202842		Sch.	Lonesome Girl.....	11	7	32.7	14.2	3.3	1	1906	Holley, Fla.	Pensacola, Fla.
140750		Sch.	Lorena.....	16	11	48.0	14.8	3.6	1	1884	Core Sound, N. C.	Elizabeth City, N. C.
141303		Sip.	Lorena B.....	8	8	36.6	12.5	3.6	1	1893	South Norwalk, Conn.	Bridgeport, Conn.
141720		Sch.	Lorena D.....	14	9	48.8	15.0	3.3	1	1901	Beaufort, N. C.	Beaufort, N. C.
141207		Sip.	Lottie B.....	5	5	30.7	11.5	2.7	2	1891	Jamesport, N. Y.	Greenport, N. Y.
207904		Sch.	Lottie Bell.....	20	14	63.0	18.0	4.8	6	1910	Deals Island, Md.	Crisfield, Md.
141625	KPLT	Sip.	Lottie Bennett.....	566	496	170.4	37.6	12.8	8	1899	Port Blakeley, Wash.	San Francisco, Cal.
141169		Sch.	Lottie May.....	10	9	51.0	14.3	3.6	5	1891	St. Peters, Md.	Crisfield, Md.
140726		Sch.	Lottie E. White.....	42	40	64.9	23.0	5.7	4	1884	Wicomico County, Md.	Do.
140631		Sch.	Lottie L. Thomas.....	24	16	65.6	17.3	4.9	3	1883	Madison, Md.	Annapolis, Md.
141462		Sch.	Lottie M. Leach.....	30	21	65.2	18.8	5.0	3	1896	Solomon Island, Md.	Baltimore, Md.
143056		Sch.	Lottie S. Harkins.....	58	55	70.5	21.4	8.5	9	1890	Essex, Mass.	Pensacola, Fla.
140509		Sch.	Lottie S. Morton.....	67	44	73.2	21.4	7.7	16	1882	do.	Providence, R. I.
140107		Sch.	Lottie and Annie.....	96	91	86.0	26.5	6.6	3	1875	St. Michaels, Md.	Baltimore, Md.
140679		Sch.	Lou.....	12	12	38.3	12.2	3.6	1	1893	San Diego, Cal.	San Diego, Cal.
140647		Sch.	Lou Sullivan.....	10	9	45.8	14.3	3.0	5	1886	Tilghmans Island, Md.	Annapolis, Md.
206981		Sch.	Lou C. Ross.....	7	6	40.7	10.5	2.1	1	1909	Kitty Hawk, N. C.	Manteo, N. C.
141073		Sip.	Louis.....	6	5	31.3	13.2	2.9	1	1885	Amityville, N. Y.	Greenport, N. Y.
206294		Sip.	Louis.....	11	11	36.6	11.7	4.4	1	1906	Ballard, Wash.	Seattle, Wash.
141232		Sch.	Louis Felber.....	18	12	59.2	16.0	4.4	2	1892	Orle, Md.	Newport News, Va.
141786		Sch.	Louis G.....	9	8	38.4	14.6	2.9	2	1901	Biloxi, Miss.	Gulfport, Miss.
201286		Sip.	Louis Hunter.....	6	5	34.0	12.7	2.7	2	1904	Bluffton, S. C.	Beaufort, S. C.
210630		Sip.	Louis Paul.....	8	7	36.6	13.1	3.0	2	1912	Port Royal, S. C.	Do.

† Formerly schooner E. T. C. Gaspard.

† Composite.

MERCHANT SAILING VESSELS OF THE UNITED STATES—Continued.

Official No.	Signal letters.	Ttg.	Name of vessel.	Gross tonnage.	Net tonnage.	Length.	Breadth.	Depth.	Crew.	When built.	Where built.	Home port (where permanent document issues).
						Feet.	Feet.	Feet.				
15921		Sch.	Louisa	17	16	33.8	15.1	4.4	6	1870	Key West, Fla.	Tampa, Fla.
140271		Sch.	Louisa	31	29	33.8	15.1	5.4	3	1882	Madison, Md.	Annapolis, Md.
140534		Sip.	Louisa	6	6	32.0	12.4	3.4	1	1896	Goat Island, S. C.	Charleston, S. C.
211252	LFPB	Sch.	Louisa M	412	371	147.8	31.4	11.6	7	1918	Essex, Mass.	Providence, R. I.
112271		Sch.	Louisa Francis	73	61	72.0	21.9	5.6	3	1866	Carteret County, N. C.	Boothbay, Me.
201372		Sch.	Louisa R. Syiva	121	92	101.0	24.4	11.4	21	1904	Essex, Mass.	Gloucester, Mass.
151118		Sip.	Louisa	11	11	30.0	14.2	3.9	2			Greenport, N. Y.
15473		Sch.	Louisa	45	43	68.5	23.0	4.8	4	1874	Nyack, N. Y.	New York, N. Y.
65936		Sch.	Louisa	66	62	79.6	23.4	6.3	3	1883	Baltimore, Md.	Baltimore, Md.
141201	KLGD	Sch.	Louisa	345	328	150.0	35.0	10.0	39	1892	Fairhaven, Cal.	San Francisco, Cal.
141671		Sip.	Louisa	8	8	41.0	14.3	4.0	4	1900	Hopewell, Md.	Crisfield, Md.
215936	LJGV	Sch.	Louise Howard	173	116	126.8	26.5	12.3	1917	East Boothbay, Me.	New York, N. Y.
141621		Sip.	Louise Miles	6	6	40.0	12.6	3.0	4	1899	Crab Island, Md.	Crisfield, Md.
141457		Sch.	Louise Travers	32	25	70.0	19.5	5.7	4	1896	Solomons Island, Md.	Do.
140957		Sch.	Louise F. Harper	62	62	80.1	22.5	9.2	9	1887	Harkers Island, N. C.	Pensacola, Fla.
212647	LDSG	Sch.	Louise M. Richard	441	379	144.3	34.0	12.1	7	1906	Port Greville, Nova Scotia	New Orleans, La.
141098		Sch.	Louise M. Willard	10	9	50.5	13.3	3.5	2	1890	St. Peters, Md.	Annapolis, Md.
15641	JNMT	Bk.	Louisiana	1,436	1,343	202.4	40.0	24.4	14	1873	Bath, Me.	Port Townsend, Wash.
200454		Sch.	Louisiana	20	12	57.0	17.4	3.5	4	1903	Biloxi, Miss.	New Orleans, La.
215779		Sch.	Louisiana	88	88	99.0	18.8	6.7	4	1917	Mayaguez, P. R.	San Juan, P. R.
15812		Sch.	Love D. Cobb	23	21	45.0	16.5	4.2	2	1871	Cape Hatteras, N. C.	Washington, N. C.
141759		Sip.	Lovell	14	9	36.9	14.1	4.0	2	1901	Shippard, Ga.	Beaufort, S. C.
140565		Sch.	Lovonia North	21	14	57.6	16.0	4.5	2	1882	Dorchester County, Md.	Annapolis, Md.
140097		Sch.	Lucia A. Simpson	227	215	127.0	28.0	8.7	5	1875	Manitowoc, Wis.	Milwaukee, Wis.
140069	JQSB	Sch.	Lucie Wheatley	189	180	113.8	29.5	8.2	5	1875	Frederica, Del.	New York, N. Y.
204705		Sip.	Lucille	11	8	38.0	13.8	3.8	1	1907	Cappahosic, Va.	Newport News, Va.
14703		Sch.	Lucinda	25	23	48.0	15.3	6.5	3	1851	Bristol, Me.	Castine, Me.
204797		Sip.	Lucinda	7	5	28.7	11.9	3.9	2	1907	Charleston, S. C.	Charleston, S. C.
15771		Sch.	Lucretia	17	12	50.0	15.3	4.0	1	1871	Ocracoke, N. C.	Washington, N. C.
141112	KJBI	Sch.	Lucy	309	294	142.0	34.0	9.0	7	1890	Fairhaven, Cal.	San Francisco, Cal.
141819		*Sch.	Lucy	73	65	100.6	23.8	5.2	2	1902	Delray, Mich.	Detroit, Mich.
141807		*Sip.	Lucy D.	9	5	35.3	13.5	2.3	1	1902	Woolwich, Me.	Portland, Me.
215893	LJMV	Sch.	Lucy Evelyn	374	307	139.9	32.4	11.1	7	1917	Harrington, Me.	Machias, Me.
140999	KGBP	Sch.	Lucy May	104	98	84.8	25.4	6.5	3	1888	Cherryfield, Me.	Boston, Mass.
201501		Sch.	Lucy May	12	12	48.0	11.9	3.0	3	1904	Smyrna, N. C.	Beaufort, N. C.
141510		Sip.	Lucy V.	10	10	44.0	15.1	3.9	4	1897	Wittman, Md.	Crisfield, Md.
15467		Sch.	Lucy J. Stewart	27	25	51.6	19.1	5.8	4	1899	Somerset County, Md.	Annapolis, Md.
210618		Sip.	Lucy M. Tyler	7	5	36.0	13.2	2.8	4	1906	Hoopers Island, Md.	Crisfield, Md.
140518		Sch.	Lucy V. Fletcher	30	29	57.1	18.1	5.4	6	1882	Solomons Island, Md.	Baltimore, Md.
140747		Sch.	Lucy and Willie	72	9	48.0	17.0	4.3	5	1884	Leesburg, N. J.	Philadelphia, Pa.
141991	KQFW	Sch.	Ludlow	167	643	185.4	38.9	14.3	9	1900	Port Blakeley, Wash.	Mobile, Ala.
200285		*Sch.	Lue Ella	8	8	37.7	13.5	2.4	2	1903	Seadrift, Tex.	Port Lavaca, Tex.
141652		Sch.	Lula	71	42	73.8	23.0	6.3	6	1878	Port Ludlow, Wash.	Honolulu, Hawaii.
141875		Sch.	Lula B.	5	5	27.0	11.6	2.9	2	1900	Horse Island, Fla.	Key West, Fla.
141824		Sip.	Lula Bell	7	6	40.0	13.4	3.0	4	1902	Justisville, Va.	Crisfield, Md.
141673		Sip.	Lula and Emma	9	6	44.5	15.4	3.8	4	1900	Pocomoke City, Md.	Do.
15912		Sip.	Lulu	10	9	36.0	14.0	3.5	1	1873	Glenwood, N. Y.	Bridgeport, Conn.
210892		Sch.	Lula M. Phillips	61	53	77.5	22.0	6.6	3	1913	Bethel, Del.	Wilmington, Del.
141410		Sch.	Lulu W. Eppe	81	70	61.8	23.7	6.7	2	1895	Ellsworth, Me.	Ellsworth, Me.
141437		Sip.	Luly	10	8	41.5	10.5	3.0	2	1896	Timberneck Creek, Va.	Newport News, Va.
15701		Sch.	Luona	9	8	35.5	12.4	3.5	1	1871	New York, N. Y.	Perth Amboy, N. J.
141234		Sch.	Luray	19	14	59.5	16.3	4.5	2	1892	Oriole, Md.	Cape Charles, Va.
141590		Sch.	Lurena	8	6	41.0	12.0	2.8	1	1899	Smyrna, N. C.	Washington, N. C.
141107		Sch.	Luther Hornsby	16	9	57.0	15.2	4.3	6	1891	St. Peters, Md.	Reedville, Va.
215845	LJKG	Sch.	Luther Little	1,234	1,119	204.5	40.9	19.6	8	1917	Somerset, Mass.	Boston, Mass.
110450	JVFII	*Sch.	Luzon	1,358	1,182	205.8	40.2	24.0	4	1881	Boston, Mass.	New York, N. Y.
141042	KPTV	Sch.	Luzon	545	512	170.0	36.8	12.2	8	1900	Alameda, Cal.	San Francisco, Cal.
140138	JRHIM	Sch.	Lydia Middleton	197	187	120.0	33.3	9.9	5	1875	Barnegat, N. J.	New York, N. Y.
140377		Sip.	Lydia Van Name	12	11	38.7	16.4	4.4	1	1879	Tottenville, N. Y.	Perth Amboy, N. J.
140084	JQTN	Sch.	Lydia H. Roper	321	305	146.0	34.0	10.5	5	1875	Norfolk County, Va.	Boston, Mass.
140539		Sch.	Lydia M. Webster	47	45	58.5	21.2	6.1	1	1882	Castine, Me.	Castine, Me.
208276	LBSF	Sch.	Lydia McLellan Baxter	1,352	1,153	206.2	40.3	21.8	9	1911	Bath, Me.	Bath, Me.
M.												
92092		Sch.	M. Garbald	23	15	53.3	19.6	3.9	3	1885	Jordan River, Miss.	Gulfport, Miss.
93204	KRVII	Sch.	M. Turner	816	763	185.0	42.2	15.0	9	1902	Benicia, Cal.	Mobile, Ala.
91191	JTMV	Sch.	M. A. Aclorn	308	257	127.5	30.9	11.0	7	1879	Rockland, Me.	Do.
91185		Sch.	M. A. Coulbourn	10	10	56.4	14.3	3.4	3	1879	Somerset County, Md.	Crisfield, Md.
92241		Sch.	M. A. Roberts	9	9	53.0	15.0	3.8	2	1890	Solomons Island, Md.	Annapolis, Md.
204639		Sch.	M. A. Shanklin	11	11	46.0	13.3	2.9	1	1907	Smyrna, N. C.	Beaufort, N. C.
92230		Sch.	M. A. Hommers	38	26	68.5	18.0	5.0	3	1890	Madison, Md.	Baltimore, Md.
92452		Sch.	M. E. Cholton	23	16	58.4	18.4	4.8	5	1892	Pocomoke City, Md.	Richmond, Va.
91549		Sch.	M. E. Dennis	31	30	60.3	18.8	5.7	5	1883	do.	Baltimore, Md.
93208		Sch.	M. J. Daugherty	17	17	49.0	17.2	5.2	2	1902	Crisfield, Md.	Annapolis, Md.
17246		Sch.	M. J. Howall	41	42	58.8	18.5	6.0	3	1860	Boothbay, Me.	Jacksonville, Fla.

¹ Formerly schooner Gen'l E. L. F. Harcourt.

² Formerly British schooner Earl Grey.

MERCHANT SAILING VESSELS OF THE UNITED STATES—Continued.

Official No.	Signal letters.	Rig.	Name of vessel.	Gross tonnage.	Net tonnage.	Length.		Breadth.	Depth.	Crew.	When built.	Where built.	Home port (where permanent document issues).
						Feet.	Feet.						
92491		Sch.	M. L. Clarke	23	15	54.2	18.0	4.4	3	1893	New Orleans, La.	Tampa, Fla.	
217567		Sch.	M. L. Warfield	46	33	65.8	20.6	5.4	3	1893	Madison, Md.	Baltimore, Md.	
92182		Sch.	M. M. Davis	9	9	55.6	15.3	3.5	5	1890	Solomons Island, Md.	Crisfield, Md.	
90079	JHDL	Sch.	M. M. Hamilton	111	106	84.8	26.2	7.2	3	1899	Harpwell, Me.	Portland, Me.	
91726		Sch.	M. M. Travers	10	9	42.5	15.0	3.1	6	1884	Taylor's Island, Md.	Baltimore, Md.	
92852		Sch.	M. D. and Bella Mulford	30	18	55.2	19.1	5.5	6	1891	Bridgeton, N. J.	Philadelphia, Pa.	
76061		Sch.	Mabel	27	26	60.0	20.0	4.5	3	1879	Berkeley, Va.	Norfolk, Va.	
91715		Sch.	Mabel	51	48	70.2	21.9	6.3	3	1884	Baltimore, Md.	Annapolis, Md.	
93089		Sch.	Mabel	6	6	38.2	13.7	2.6	5	1900	Cambridge, Md.	Baltimore, Md.	
93343	KSFJ	Sch.	Mabel Gale	762	619	183.5	39.4	15.0	9	1902	Port Blakeley, Wash.	New York, N. Y.	
92750		Sch.	Mabel Somers	5	5	36.5	12.0	3.0	3	1896	Crisfield, Md.	Crisfield, Md.	
91080		Sch.	Mabel C. Snow	15	14	41.2	15.0	3.7	2	1878	Camden, Me.	Belfast, Me.	
92718		Sch.	Mabel E. Goos	95	83	78.5	25.9	8.0	3	1890	Port Greville, N. S.	Boston, Mass.	
92310		Sch.	Mabel E. Judlin	46	31	68.5	23.4	4.8	5	1891	Handsboro, Miss.	Gulfport, Miss.	
91819		Sch.	Mabel E. Lore	16	10	43.6	15.6	4.2	4	1885	Bridgeton, N. J.	Wilmington, Del.	
91199	JTND	Sch.	Mabel L. Phillips	860	838	172.8	40.1	17.4	1	1879	Bath, Me.	New York, N. Y.	
90046		Sch.	Mabel and Edith	48	46	64.0	23.0	5.1	2	1868	San Francisco, Cal.	San Francisco, Cal.	
92691	KMPQ	Sch.	Mabel and Ruth	190	166	125.3	23.8	7.6	3	1896	Bethel, Del.	Wilmington, Del.	
200622		Sch.	McCormick	68	57	70.5	22.2	5.6	1	1904	Bath, Me.	Bath, Me.	
204365	KWGC	Sch.	McLaughlin	956	869	193.2	35.0	17.6	4	1907	Noank, Conn.	Philadelphia, Pa.	
91116	JTGD	Bk.	McLaurin	1,374	1,312	200.8	39.0	24.0	17	1879	Newburyport, Mass.	San Francisco, Cal.	
212784		Sch.	Madalene F. Mears	22	16	56.1	16.8	5.0	8	1914	Pocomoke City, Md.	Cape Charles, Va.	
201448		Sch.	Madelene	6	6	28.5	11.5	3.0	1	1904	Anclote, Fla.	Cedar Keys, Fla.	
96251	JNRR	Sch.	Madison	229	182	103.0	30.5	9.0	5	1873	Rondout, N. Y.	Baltimore, Md.	
90276		Sch.	Maggie	72	69	87.0	23.9	5.9	3	1871	Dorchester County, Md.	Do.	
91071		Sch.	Maggie	43	41	50.4	20.1	7.1	2	1878	Boston, Mass.	Boston, Mass.	
92146		Sch.	Maggie	8	8	32.4	12.6	3.8	3	1889	Scranton, Miss.	Apalachicola, Fla.	
92946		Sch.	Maggie	10	6	32.8	12.1	4.6	1	1891	Alna, Me.	Bath, Me.	
93184		Sch.	Maggie	7	6	43.0	13.5	3.0	4	1901	Hopkins, Va.	Crisfield, Md.	
93325		Sch.	Maggie	8	8	44.0	12.7	2.5	1	1902	Smyrna, N. C.	Washington, N. C.	
211837		Sch.	Maggie	8	8	37.0	13.7	2.4	2	1913	Port Royal, S. C.	Beaufort, S. C.	
93212		Sch.	Maggie Andrews	9	7	47.0	13.6	3.1	1	1901	Wit, N. C.	Beaufort, N. C.	
204412		Sch.	Maggie Beaman	9	5	40.0	15.5	2.7	1	1906	Wysocking, N. C.	Washington, N. C.	
92978		Sch.	Maggie C.	7	5	39.0	13.7	3.0	2	1899	Gulfport, Va.	Reedville, Va.	
92893		Sch.	Maggie F.	12	7	44.8	15.8	3.0	2	1898	Logtown, Miss.	New Orleans, La.	
93320		Sch.	Maggie Florence	6	6	39.5	13.3	2.9	2	1902	Hopkins, Va.	Annapolis, Md.	
90922		Sch.	Maggie J.	10	7	38.4	14.0	3.0	2	1876	Kinnekeet, N. C.	Wilmington, Del.	
93329		Sch.	Maggie K.	37	27	57.9	21.9	4.1	3	1902	Biloxi, Miss.	Gulfport, Miss.	
93354		Sch.	Maggie Lee	10	8	51.0	16.0	3.8	5	1903	Pocomoke City, Md.	Crisfield, Md.	
07836		Sch.	Maggie Lee	5	5	36.6	11.6	2.9	3	1908	Inverness, Md.	Do.	
92038		Sch.	Maggie Pearl	12	10	59.0	14.3	3.6	6	1888	Hollands Island, Md.	Do.	
200326		Sch.	Maggie Ruth	7	6	39.0	13.5	3.0	3	1903	Chesconnessex, Va.	Cape Charles, Va.	
91534		Sch.	Maggie E. Davis	44	31	66.5	21.3	6.1	3	1883	Baltimore, Md.	Richmond, Va.	
92180		Sch.	Maggie E. Hines	8	8	31.0	13.8	3.2	1	1890	Keyport, N. J.	Perth Amboy, N. J.	
202193		Sch.	Maggie E. Maguire	38	38	71.0	19.6	5.2	2	1905	Cambridge, Md.	Reedville, Va.	
92333		Sch.	Maggie E. Smith	10	9	51.0	14.3	3.4	2	1891	St. Peters, Md.	Do.	
17699		Sch.	Maggie V. Hartman	35	34	57.0	22.0	4.4	1	1867	San Francisco, Cal.	San Francisco, Cal.	
90372		Sch.	Maggie	50	48	76.0	20.8	6.2	8	1870	City Island, N. Y.	Key West, Fla.	
91800		Sch.	Maggie	10	9	43.1	14.9	3.2	7	1885	Dorchester County, Md.	Baltimore, Md.	
92740		Sch.	MAGNA	3,259	3,124	352.0	44.2	22.3	8	1896	Chicago, Ill.	Duluth, Minn.	
16679		Sch.	Magnolia	17	16	40.0	15.2	4.4	1	1830	Pearlington, Miss.	Pensacola, Fla.	
92496		Sch.	Magnolia	46	44	64.9	20.3	5.1	4	1893	Key West, Fla.	Key West, Fla.	
203028	KVHR	Sch.	MAGNOLIA (T)	681	663	171.0	31.0	15.0	10	1906	Camden, N. J.	Port Arthur, Tex.	
92611	KMGH	Sch.	Mahanoy	855	823	192.3	34.7	16.0	3	1894	Noank, Conn.	Philadelphia, Pa.	
207345		Sch.	Mah-Pe	18	18	48.6	11.5	4.8	1	1899	Terminal Island, Cal.	San Francisco, Cal.	
92894		Sch.	MALA	3,804	3,442	376.0	48.2	22.4	8	1898	Chicago, Ill.	Duluth, Minn.	
91507	JWQC	Sch.	Maid of Orleans	180	171	110.2	29.5	9.8	7	1882	San Francisco, Cal.	Seattle, Wash.	
17906		Sch.	Maid of the Mist	6	5	29.3	11.7	2.6	1	1868	Galveston, Tex.	Galveston, Tex.	
92844		Sch.	MAIDA	3,474	3,210	375.2	46.2	22.5	8	1898	West Superior, Wis.	Duluth, Minn.	
17279		Sch.	Mall	13	8	38.8	14.9	4.3	6	1846	Camden, N. J.	Philadelphia, Pa.	
91861	KDMP	Sch.	Maine	190	181	106.4	28.0	8.5	5	1886	Bath, Me.	Washington, D. C.	
210751	LCQP	Sch.	Maine	1,110	1,046	217.7	40.0	14.7	3	1912	do.	Baltimore, Md.	
215497	LHRV	Sch.	Maisie	16	16	49.2	12.0	6.9	3	1917	City Island, N. Y.	New London, Conn.	
92290		Sch.	Majel	6	5	28.8	9.6	5.0	1	1887	South Boston, Mass.	Rochester, N. Y.	
93152		Sch.	Majestic	26	25	67.3	18.6	5.5	3	1901	Fairmount, Md.	Reedville, Va.	
92864	KRQP	Bkn.	Makaweli	899	821	194.0	39.5	17.5	12	1902	Oakland, Cal.	San Francisco, Cal.	
92894		Sch.	Maksoutoff	64	57	74.5	22.7	7.6	8	1896	Benicia, Cal.	Tacoma, Wash.	
93011	KPSD	Sch.	Malcolm Baxter, jr.	1,732	1,503	226.3	45.0	20.8	10	1900	Camden, Me.	New York, N. Y.	
202280		Sch.	Malroe	12	10	41.3	13.6	4.4	3	1905	Unalakleet, Alaska	Nome, Alaska	
92854	KNWM	Sch.	Malvern	844	745	185.4	35.3	16.2	3	1899	Bath, Me.	New York, N. Y.	
200656		Sch.	Malvina	17	16	43.0	15.8	4.4	3	1903	Key West, Fla.	Tampa, Fla.	
93404		Sch.	Malvina S. Anderson	43	28	73.2	23.3	4.3	6	1892	Handsboro, Miss.	St. Louis, Mo.	
93420		Sch.	Mamie	11	11	36.7	14.7	3.4	3	1892	Bagdad, Fla.	Key West, Fla.	
215461		Sch.	Mamie Foster	26	16	55.9	19.3	3.8	5	1917	Biloxi, Miss.	Gulfport, Miss.	
207920		Sch.	Mamie Mister	24	19	56.2	18.4	4.8	3	1910	Champ, Md.	Crisfield, Md.	

1 Formerly State of Maryland schooner Dessie Jones.
 2 Formerly schooner Joseph Allen.

3 Formerly British schooner Lizzie B.
 4 Formerly *sloop Umbajelus.

5 Formerly schooner Henry II. Pitts.

MERCHANT SAILING VESSELS OF THE UNITED STATES—Continued.

Official No.	Signal letters.	Rig.	Name of vessel.	Gross tonnage.	Net tonnage.	Length.	Breadth.	Depth.	Crew.	When built.	Where built.	Home port (where permanent document issues).
						Feet.	Feet.	Feet.				
91208		Sch	Mame A. D.	12	11	45.9	15.4	3.8	2	1880	Madisonville, La.	Gulfport, Miss.
91737		Slp.	Mamie E. Robinson	9	9	39.2	14.3	3.5	3	1884	Taylor's Island, Md.	Baltimore, Md.
91716		Cat.	Mamie and Kittle	6	5	30.5	13.2	3.0	1	1883	Patchogue, N. Y.	Patchogue, N. Y.
91177		Cat.	Mamy Rosa	5	5	28.0	12.5	2.9	1	1879	do.	Do.
202576	KVCQ	*Sch.	Manatawny	721	623	177.0	35.0	14.2	4	1906	Noank, Conn.	Philadelphia, Pa.
92990		*Sch.	MANDA	3,256	3,121	352.6	44.2	22.3	26	1896	Chicago, Ill.	Duluth, Minn.
93166	KRCJ	*Sch.	Manheim	955	866	195.0	35.0	17.6	4	1901	Noank, Conn.	Philadelphia, Pa.
92818		Slp.	Manie B. Bradshaw	9	9	47.0	15.8	3.1	4	1897	Hopewell, Md.	Crisfield, Md.
92950		*Sch.	MANILA	5,039	4,667	436.0	50.2	24.5	10	1899	Chicago, Ill.	Duluth, Minn.
92835		Sch.	Manistes	12	8	45.3	14.3	3.2	1	1897	Wit, N. C.	Beaufort, N. C.
92399	KLCM	Bkn.	Mannie Swan	776	648	166.0	36.1	18.5	10	1892	Camden, Me.	New York, N. Y.
215253	LHKP	*Sch.	Manor	1,603	1,437	245.3	41.2	19.9	4	1917	Bath, Me.	Philadelphia, Pa.
215498	LHRW	Sch.	Manuel Caragol	880	735	208.6	35.9	17.3	7	1917	Noank, Conn.	New York, N. Y.
201213		Slp. y.	Manzanita	7	7	28.5	11.8	3.7	1	1904	Tacoma, Wash.	Seattle, Wash.
92828	KNFV	*Sch.	Maple Hill	911	843	194.4	34.8	17.6	4	1897	Noank, Conn.	Philadelphia, Pa.
207927		Slp.	Mar Asul	6	6	22.4	9.7	5.0	2	1910	Culebra Island, P. R.	San Juan, P. R.
92878		Sch.	Marblehead	16	10	48.0	14.6	3.2	1	1896	Smyrna, N. C.	Washington, N. C.
91707		Slp.	March	9	9	33.9	13.8	3.7	1	1884	Princess Bay, N. Y.	New York, N. Y.
209057		Slp.	March Gale	6	5	38.0	12.2	2.7	3	1906	Hunting Creek, Va.	Crisfield, Md.
93083	KRDV	Slp. y.	Marchioness	31	25	54.0	15.6	6.0	2	1900	Bristol, R. I.	Tuckerton, N. J.
92638		*Sch.	MARCIA	2,237	2,132	302.0	40.2	19.6	8	1895	Chicago, Ill.	Duluth, Minn.
91566		Sch.	Marcia Bailey	73	69	73.0	22.0	6.4	2	1883	Columbia Falls, Me.	Providence, R. I.
214406		Slp.	Marcos	10	10	44.0	15.3	4.4	1	1916	Boqueron, P. R.	San Juan, P. R.
92943		Slp.	Marcus	7	7	42.0	14.3	3.4	2	1899	Fairmount, Md.	Reedville, Va.
90914		Sch.	Marcus L. Godfrey	24	16	52.0	17.8	4.9	5	1876	Dorchester, N. J.	Philadelphia, Pa.
200124		Sch.	Margaritha L. P.	24	15	50.0	19.0	3.9	3	1903	Bonfouca, La.	New Orleans, La.
121210	KRHC	Sch.	Margaret	1,476	1,239	217.1	41.0	19.6	8	1901	Millbridge, Me.	New York, N. Y.
91033		Sch.	Margaret Ann	8	7	36.6	15.2	3.6	1	1877	Edenton, N. C.	Manteo, N. C.
92117		Sch.	Margaret C.	58	55	69.0	25.0	5.0	2	1889	San Francisco, Cal.	San Francisco, Cal.
202667		Sch.	Margaret D.	18	10	56.2	17.4	3.6	4	1905	Biloxi, Miss.	New Orleans, La.
91100		Sch.	Margaret Dora	8	8	50.0	11.4	2.8	3	1878	Smiths Island, Md.	Crisfield, Md.
217745	LQJM	Sch.	Margaret Spencer	818	708	187.3	38.0	14.4	8	1919	Savannah, Ga.	Savannah, Ga.
201378	KTJG	Sch.	Margaret Thomas	1,427	1,161	201.1	40.7	19.6	11	1904	Thomaston, Me.	Boston, Mass.
216315	LKRD	Sch.	Margaret Throop	1,264	1,125	219.6	41.6	19.0	6	1918	do.	Rockland, Me.
93162		Sch.	Margaret A. Travers	37	37	71.3	21.3	6.0	4	1901	Salisbury, Md.	Baltimore, Md.
93240		Sch.	Margaret P. Dennis	26	25	65.5	20.7	5.7	7	1902	Essex, Mass.	New Bedford, Mass.
90446		Sch.	Margaret and F. Moore	42	30	69.5	22.7	5.7	3	1872	James Island, Md.	Annapolis, Md.
920776	KGFM	Sbr.	Margarett (whaling)	138	107	92.2	22.7	8.8	23	1889	Essex, Mass.	New Bedford, Mass.
93315		Slp.	Margie S.	6	6	37.6	12.8	3.2	4	1902	Monie, Md.	Baltimore, Md.
91569		Sch.	Margarite	113	96	88.0	23.5	8.4	2	1883	Essex, Mass.	Boston, Mass.
92001	KFGB	Sch. y.	Margarite	76	65	86.7	20.2	10.7	2	1888	Boston, Mass.	New York, N. Y.
205466		Slp.	Marguerite	7	7	38.6	11.9	2.8	1	1908	East Moriches, N. Y.	Patchogue, N. Y.
217521	LPRJ	Sch.	Marguerite M. Wemyss	582	515	168.9	34.5	13.6	7	1919	Boothbay Harbor, Me.	Boston, Mass.
208126		Slp.	Margurite	7	7	32.3	13.6	2.9	2	1910	Port Royal, S. C.	Beaufort, S. C.
91146		Sch.	Maria	64	61	70.0	25.3	6.0	2	1879	Newark, N. J.	Greenport, N. Y.
205650		Slp.	Maria Amparo	19	19	48.0	17.5	6.0	4	1908	Mayaguez, P. R.	San Juan, P. R.
91494		Sch.	Maria Avery	17	17	56.7	16.5	4.6	5	1882	Pocomoke City, Md.	Crisfield, Md.
216011		Sch.	Maria Balen	33	33	56.0	18.5	6.8	3	1918	Mayaguez, P. R.	San Juan, P. R.
91639		Slp.	Maria D.	12	11	36.0	15.0	3.8	5	1883	Springe, N. Y.	Greenport, N. Y.
206521		Slp.	Maria Dolores	7	7	40.0	14.0	5.5	2	1909	Ponce, P. R.	San Juan, P. R.
90059		Sch.	Maria L. Davis	61	58	72.3	22.5	5.9	2	1899	Greenport, N. Y.	Castine, Me.
92741		Slp.	Marie	8	5	41.7	13.5	3.2	3	1896	Inverness, Md.	Crisfield, Md.
92623		Sch.	Marie	74	66	81.6	24.1	6.4	2	1897	Sharptown, Md.	Philadelphia, Pa.
212476		Sch.	Marie Foster	23	14	53.1	18.0	3.9	5	1914	Biloxi, Miss.	Gulfport, Miss.
92928		Slp.	Marie McDowell	7	7	42.6	13.8	3.0	1	1899	Pocomoke City, Md.	Reedville, Va.
92821		Slp.	Marie Somers	7	7	40.1	13.7	3.0	1	1897	Crisfield, Md.	Cape Charles, Va.
90022		Slp. y.	Marietta	11	11	36.5	15.2	3.8	2	1868	Islip, N. Y.	Perth Amboy, N. J.
207606		Slp.	Marigold	22	19	52.4	13.5	7.1	3	1910	Boston, Mass.	New York, N. Y.
216323		Sch.	Marina	125	103	94.7	24.9	9.8	6	1918	Catano, P. R.	San Juan, P. R.
93305		Slp.	Mario	6	6	28.0	6.4	5.0	2	1901	Culebra, P. R.	Do.
16848		Sch.	Marion	73	69	81.0	23.0	5.6	4	1848	Kingston, N. Y.	Norfolk, Va.
92532		Slp.	Marion	11	5	37.5	15.5	4.3	1	1893	Bellport, N. Y.	Annapolis, Md.
92948	KPDN	*Sch.	Marion	954	865	193.6	35.0	17.6	4	1899	Noank, Conn.	Philadelphia, Pa.
200647	KBVW	*Sch.	Marion	683	684	176.1	28.6	18.8	3	1868	Dundee, Scotland	New York, N. Y.
201363		Slp.	Marion	8	8	32.0	13.7	3.0	1	1904	Bridgeport, Conn.	Patchogue, N. Y.
93001	KPNH	*Sch.	Marion Chappell	1,586	1,484	245.3	43.8	22.0	3	1899	Noank, Conn.	New London, Conn.
92827	KNFS	Sbr.	Marion Caldwell (T)	1,787	1,510	248.6	37.8	23.3	10	1882	Glasgow, Scotland	San Francisco, Cal.
91824		Sch.	Marion Mayne	16	10	49.0	15.8	4.4	4	1886	Leesburg, N. J.	Philadelphia, Pa.
93239	KRMG	Sch.	Marion N. Cobb	459	300	150.7	34.9	11.8	6	1902	Rockland, Me.	Rockland, Me.
90986		Sch.	Marion W. Page	762	670	193.0	34.0	13.8	7	1876	Milan, Ohio	Duluth, Minn.
203774		Sch.	Marjorie	6	6	37.0	11.8	2.4	1	1906	Beaufort, N. C.	Beaufort, N. C.
211951		Sch.	Marjorie D.	24	15	52.9	17.9	4.1	4	1914	Biloxi, Miss.	Gulfport, Miss.
92600		Sch.	Mark Stevens	10	10	54.0	14.0	3.1	5	1888	St. Peters, Md.	Annapolis, Md.
216834	LJHT	Sch.	Marne	161	141	116.2	28.0	12.3	9	1917	Essex, Mass.	Glucester, Mass.
93021		*Sch.	MARIALA	5,039	4,667	436.0	50.2	24.2	10	1900	Chicago, Ill.	Duluth, Minn.
92997		*Sch.	MARTRA	3,286	3,121	352.0	44.2	22.3	8	1896	do.	Do.

* Formerly schooner Frances C. Tunnell.

† Formerly (a) British bark Glenlyon.
 (b) Italian bark Angela E. Maria.

* Formerly British ship Kilbrannan.

MERCHANT SAILING VESSELS OF THE UNITED STATES—Continued.

Official No.	Signal letters.	Rig.	Name of vessel.	Gross tonnage.	Net tonnage.	Length.	Breadth.	Depth.	Crew.	When built.	Where built.	Home port (where permanent document issues).
						Feet.	Feet.	Feet.				
204220		Sch.	Martha	23	14	47.9	15.7	5.2	2	1905	San Francisco, Cal.	San Francisco, Cal.
216934		Sch. y.	Martha	30	30	58.3	16.0	5.9	1	1907	do.	Do.
90330		Slp.	Martha A.	57	54	66.6	26.2	5.2	2	1871	Northport, N. Y.	New York, N. Y.
17333		Sch.	Martha Ann.	18	10	45.5	16.5	4.3	4			Philadelphia, Pa.
17550		Slp.	Martha C. Burnite	52	50	65.0	23.5	5.3	2	1864	Frederica, Del.	New York, N. Y.
17048		Sch.	Martha D. Reid	50	47	66.0	22.6	5.8	3	1853	Washington, N. J.	Newport, R. I.
91529		Sch.	Martha Ellen	49	47	68.7	22.6	4.8	2	1882	Sharptown, Md.	Baltimore, Md.
202529		Slp.	Martha F.	13	10	37.5	15.6	4.3	4	1905	Whitemarsh Island, Ga.	Savannah Ga.
93327		Slp.	Martha M.	13	9	36.0	15.5	4.1	2	1902	Harris Neck, Ga.	Do.
206119		Sch.	Martha Meerwald	27	16	53.0	19.0	5.0	6	1909	Dorchester, N. J.	Philadelphia, Pa.
92819		Slp.	Martha M. Lewis	6	6	38.8	14.1	2.5	4	1897	Wingate, Md.	Crisfield, Md.
93122	KQSH	Sch.	Martha P. Small	2,178	1,903	264.6	45.7	21.5	11	1901	Bath, Me.	New York, N. Y.
91024		Sch.	Martha W. Jump	19	18	46.5	16.2	4.3	2	1877	St. Michaels, Md.	Norfolk, Va.
17954		Slp.	Martin M. Mott	15	14	39.6	15.1	4.1	1	1868	Patchogue, N. Y.	Bridgeton, Conn.
91482		Sch.	Martin Wagner	33	32	60.1	20.4	5.5	3	1882	Pocomoke City, Md.	Crisfield, Md.
202641		Sch.	Marvel	14	9	49.0	18.2	3.1	5	1905	Biloxi, Miss.	Gulfport, Miss.
90247		Sch.	Mary	8	7	33.6	11.5	4.3	1	1811	Portsmouth, N. H.	St. George, Me.
92322		Slp.	Mary	52	50	72.5	24.0	3.5	2	1891	San Francisco, Cal.	San Francisco, Cal.
93216		Sch.	Mary	62	38	79.3	17.2	3.9	5	1901	St. Michael, Alaska.	St. Michael, Alaska.
212774		Slp.	Mary	7	6	30.5	10.5	3.3	2	1914	Beaufort, S. C.	Beaufort, S. C.
90089		Sch.	Mary Brewer	94	89	76.9	21.1	8.1	3	1852	Castine, Me.	Rockland, Me.
92904		Sch.	Mary Britton	5	5	41.0	12.0	2.6	4	1890	Crisfield, Md.	Reedville, Va.
91579		Sch.	Mary Buckley	124	117	98.5	28.5	6.4	4	1883	Tottenville, N. Y.	Baltimore, Md.
93185		Slp.	Mary E.	6	5	39.0	13.0	2.6	3	1901	Hopkins, Va.	Annapolis, Md.
201694		Sch.	Mary E.	10	10	45.2	12.0	2.5	1	1905	Beaufort, N. C.	New Bern, N. C.
92113		Slp.	Mary Elizabeth	10	10	41.9	15.6	2.8	2	1889	Cambridge, Md.	Baltimore, Md.
16067		Sch.	Mary Ellen	53	50	67.1	21.7	5.5	3	1859	Baltimore, Md.	Do.
91878		Sch.	Mary Ellen	10	9	44.0	12.0	3.1	2	1886	Gloucester County, Va.	Richmond, Va.
92127		Sch.	Mary Ellen	8	8	32.2	11.9	4.2	3	1889	Key West, Fla.	Key West, Fla.
91155		Slp.	Mary Emma	11	10	34.5	14.0	3.8	1	1878	Greenwich, Conn.	Newark, N. J.
91583		Slp.	Mary Emma	12	12	36.5	14.2	3.9	1	1883	Keyport, N. J.	Perth Amboy, N. J.
92048		Slp.	Mary Emma	5	5	40.1	13.8	3.6	3	1888	Cambridge, Md.	Philadelphia, Pa.
90615		Sch.	Mary Emmor	10	30	76.5	22.6	4.8	3	1873	Port Jefferson, N. Y.	Cape Charles, Va.
92899		Sch.	Maryetta	11	8	42.4	13.8	3.1	2	1898	East Fowl River, Ala.	Mobile, Ala.
92559		Sch.	Mary Everett	19	18	46.0	15.6	3.9	3	1893	Brunswick, Ga.	Savannah, Ga.
90980		Sch.	Mary Francis	29	28	53.0	21.0	3.7	4	1877	San Francisco, Cal.	San Francisco, Cal.
92994		Sch.	Mary Francis	41	37	82.0	21.0	3.9	3	1899	Accotink, Va.	Reedville, Va.
90568		Sch.	Mary Gallard	37	37	67.8	20.7	5.6	3	1873	Bridgeton, N. J.	New Bern, N. C.
92800		Slp.	Mary Gunby	7	5	38.7	13.0	3.2	1	1879	Crisfield, Md.	Reedville, Va.
92743		Slp.	Mary Hazel	8	8	40.0	13.7	3.1	4	1896	Wittman, Md.	Baltimore, Md.
17371		Sch.	Mary Langdon	116	97	78.6	22.1	8.5	3	1845	Thomaston, Me.	Rockland, Me.
16490		Slp.	Mary Lavinia	9	8	32.6	14.7	3.9	1	1861	Greenwich, Conn.	Bridgeton, Conn.
75430	JMHF	Sch.	Mary Lee	130	104	98.8	23.8	8.2	4	1872	Laurel, Del.	Washington, D. C.
92331		Sch.	Mary Manda	6	5	36.7	11.7	3.0	1	1891	Somerset County, Md.	Crisfield, Md.
92260		Sch.	Mary Ruffin	9	6	47.2	13.1	3.1	1	1891	Morehead City, N. C.	Beaufort, N. C.
203689		Sch.	Mary S.	12	12	36.1	12.5	6.0	2	1906	Rowley, Mass.	Newburyport, Mass.
203609		Slp.	Mary Sue	8	8	42.4	14.6	3.0	4	1906	Deepcreek, Va.	Crisfield, Md.
90836		Slp.	Mary Underhill	6	6	29.9	13.3	3.3	1	1874	Oyster Bay, N. Y.	Bridgeton, Conn.
92747		Slp.	Mary V.	8	8	40.7	14.4	3.5	4	1896	Fairbank, Md.	Baltimore, Md.
91356		Sch.	Mary Vickers	68	64	79.7	23.2	6.2	3	1881	Oxford, Md.	Crisfield, Md.
91077		Sch.	Mary Virginia	5	5	44.6	10.4	2.8	2	1878	Somerset County, Md.	Reedville, Va.
91721		Sch.	Mary Wesley	5	5	45.5	11.4	3.0	2	1884	Somerset County, Md.	Annapolis, Md.
91368	JVMC	Bkn.	Mary Winkelman	522	482	155.3	36.9	13.0	9	1881	Seabeck, Wash.	San Francisco, Cal.
91988		Sch.	Mary Woolson	708	673	179.1	34.8	13.2	6	1888	West Bay City, Mich.	Port Huron, Mich.
90450		Slp.	Mary A. Bickley	13	8	42.0	15.2	4.5	3	1871	Dorchester, N. J.	Philadelphia, Pa.
13846		Sch.	Mary A. Bldr.	40	38	68.0	22.4	4.6	5	1867	Frederica, Del.	New York, N. Y.
91458	JWDQ	Sch.	Mary A. Fisher	116	110	95.5	26.9	6.6	4	1882	Sayreville, N. J.	Baltimore, Md.
92918		Sch.	Mary A. Gleason	65	32	78.4	21.2	8.0	8	1899	Essex, Mass.	Pensacola, Fla.
90776		Sch.	Mary A. Gregory	87	83	84.6	23.8	6.6	2	1875	Chicago, Ill.	Chicago, Ill.
90315		Sch.	Mary A. Heywood	3	31	69.0	17.8	4.7	2	1871	Brooklyn, N. Y.	Annapolis, Md.
92373		Sch.	Mary A. Manuel	7	7	35.0	14.0	2.9	3	1891	Biloxi, Miss.	Mobile, Ala.
91582		Slp.	Mary A. White	74	70	74.0	24.0	5.0	4	1883	Boston, Mass.	Gloucester, Mass.
204983		Sch.	Mary B. Greer	79	49	85.2	21.4	9.1	16	1908	Essex, Mass.	Pensacola, Fla.
201629		Sch.	Mary C. Santos	124	90	97.4	24.5	11.6	22	1904	do.	Provincetown, Mass.
91653		Slp.	Mary C. Sharp	15	8	40.6	16.0	4.1	4	1884	Bridgeton, N. J.	Philadelphia, Pa.
206777		Sch.	Mary C. Sharpless	21	13	49.0	17.0	5.4	5	1909	Dorchester, N. J.	Do.
91891		Slp.	Mary E. Adams	10	5	39.6	14.6	3.2	2	1886	Seaford, Del.	Do.
208210		Slp.	Mary E. Burrus	8	6	32.1	13.6	3.6	1	1905	Engelhard, N. C.	Washington, N. C.
93361		Sch.	Mary E. Cooney	88	57	85.0	22.6	10.2	10	1903	Gloucester, Mass.	Pensacola, Fla.
203612		Slp.	Mary E. Cranston	8	7	43.3	14.3	3.0	1	1906	Deepcreek, Va.	Cape Charles, Va.
90186		Sch.	Mary E. Cuff	41	39	62.0	21.3	4.8	2	1870	Glenwood, N. Y.	Bridgeton, Conn.
92915	KNSM	Sch.	Mary E. Foster	950	839	292.2	40.2	15.9	11	1898	Fort Blakeley, Wash.	Honolulu, Hawaii.
17579		Sch.	Mary E. Hoxie	34	20	58.5	17.8	5.6	5	1898	Noank, Conn.	Tampa, Fla.
92254	KJBW	Sch.	Mary E. Lynch	185	158	98.7	28.6	8.5	4	1890	New Castle, Me.	Stonington, Me.

* Formerly schooner John McGinnis.

* Formerly schooner John M. Clayton.

MERCHANT SAILING VESSELS OF THE UNITED STATES—Continued.

Official No.	Signal letters.	Rig.	Name of vessel.	Gross tonnage.	Net tonnage.	Length.		Depth.	Crew.	When built.	Where built.	Home port (where permanent document issues).
						Feet.	Feet.					
16884		Sch.	Mary E. Mills	44	42	60.0	21.3	5.3	2	1880	Staten Island, N. Y.	Patchogue, N. Y.
92319	KJPW	Sch.	Mary E. Olys	224	212	108.5	29.0	8.4	5	1891	Bath, Me.	Bath, Me.
92333	KMFH	Sch.	Mary E. Palmer	1,526	1,377	221.6	42.0	19.7	11	1895	do	New York, N. Y.
92329		Sch.	Mary E. Reeves	9	8	45.5	12.3	3.1	1	1891	Davis, N. C.	Beaufort, N. C.
91023		Sch.	Mary E. Smith	33	32	62.3	17.8	5.8	2	1877	Newburyport, Mass.	Portland, Me.
92903		Slp.	Mary E. Tyler	8	8	42.0	14.5	2.8	1	1898	Fishing Creek, Md.	Crisfield, Md.
91397		Sch.	Mary E. Webb	11	11	40.6	12.0	5.8	2	1882	Castine, Me.	Gloucester, Mass.
91714		Sch.	Mary E. Wrightson	9	9	45.1	14.0	3.4	2	1894	St. Michaels, Md.	Baltimore, Md.
93213	KRHQ	Sch.	Mary F. Barrett	1,833	1,564	241.4	43.3	24.7	11	1901	Bath, Me.	Bath, Me.
90755		Sch.	Mary F. Chisholm	73	42	77.0	21.8	8.2	1	1875	Essex, Mass.	San Juan, P. R.
205733		Slp.	Mary F. Crowell	15	11	51.9	16.5	3.4	3	1906	Oriole, Md.	Crisfield, Md.
135203		Sch.	Mary F. Howlett	27	15	58.0	19.6	5.0	1	1876	Philadelphia, Pa.	Philadelphia, Pa.
91229		Sch.	Mary G. Beattie	63	60	70.0	24.0	6.0	3	1890	City Island, N. Y.	New Haven, Conn.
91166		Sch.	Mary H. Cuckoo	16	15	46.6	17.1	4.6	1	1879	Dorchester County, Md.	Crisfield, Md.
90662		Sch.	Mary J. Bond	35	23	61.6	20.7	6.1	3	1874	Crisfield, Md.	Annapolis, Md.
93276		Sch.	Mary J. Haynie	15	11	52.0	20.0	3.6	1	1902	Elizabeth City, N. C.	Norfolk, Va.
92765		Sch.	Mary J. Robbins	23	13	52.0	17.5	5.5	6	1897	Dorchester, N. J.	Philadelphia, Pa.
91836		Slp.	Mary J. Sampers	7	7	32.3	14.2	3.3	1	1896	Patchogue, N. Y.	Patchogue, N. Y.
206749	LBGK	Sch.	Mary L. Baxter	1,036	826	188.4	38.0	18.6	8	1909	Bath, Me.	Bath, Me.
91609		Sch.	Mary L. Cooper	10	5	49.0	13.2	3.5	3	1882	Talbot County, Md.	Wilmington, Del.
90260		Sch.	Mary L. Harty	49	46	68.5	20.8	7.2	6	1871	Boothbay, Me.	Pensacola, Fla.
91403		Slp.	Mary L. Robbins	15	8	40.5	15.5	4.4	4	1882	Cedarville, N. J.	Philadelphia, Pa.
91394		Sch.	Mary L. Vetra	21	16	64.4	16.2	4.2	4	1881	Cambridge, Md.	Baltimore, Md.
200482		Slp.	Mary M. Clark	10	10	45.5	16.5	3.9	2	1903	Whitehaven, Md.	Crisfield, Md.
91158		Sch.	Mary V. Rowe	8	7	50.0	12.4	3.0	5	1879	Somerset County, Md.	Do.
90627		Sch.	Mary W. Mears	33	21	57.5	18.9	5.0	5	1873	Bridgeton, N. J.	Philadelphia, Pa.
201423		Slp.	Mary W. Sommers	9	7	41.9	14.0	3.5	3	1904	Mearsville, Va.	Crisfield, Md.
90550		Sch.	Mary Ann Shea	50	48	78.7	21.2	3.6	3	1873	Occoquan, Va.	Washington, D. C.
90763		Sch.	Mary Ellen Cook	132	126	118.0	25.0	7.0	4	1875	Grand Haven, Mich.	Milwaukee, Wis.
205081	KWPB	Sch.	Mary Manson Gruener	715	599	175.9	37.0	14.1	8	1908	Bath, Me.	Pensacola, Fla.
17778		Sch.	Mary and Alice	35	23	57.6	20.8	6.3	2	1867	Somerset County, Md.	Newport News, Va.
91999		Slp.	Mary and Ella	6	6	29.9	13.4	3.3	1	1888	Patchogue, N. Y.	Bridgeport, Conn.
91357		Sch.	Mary and Ellen	36	27	64.4	20.8	6.3	6	1881	Baltimore, Md.	Crisfield, Md.
205952		Slp.	Mary and Ida	10	6	37.0	14.0	4.0	4	1906	Dividing Creek, N. J.	Philadelphia, Pa.
92932		Slp.	Mary and Inez	11	8	46.0	15.6	4.6	2	1899	Pocomoke City, Md.	Crisfield, Md.
17291		Sch.	Mary and Margaret	21	13	49.3	16.6	4.3	6	1864	Newport, N. J.	Philadelphia, Pa.
92815		Slp.	Mary and Susan	6	6	40.0	14.3	2.8	3	1897	Holland Island, Md.	Crisfield, Md.
92751		Slp.	Mary and Susie	8	8	42.0	14.8	3.4	4	1896	Cabin Creek, Md.	Baltimore, Md.
92249		Sch.	Mary and Pearl Whitfield	19	11	49.9	18.3	4.0	3	1890	Gainesville, Miss.	New Orleans, La.
93169		Sch.	Maryland	811	734	190.0	34.2	18.0	3	1901	Brick House, Va.	Richmond, Va.
93287		*Sch.	MARYLAND	811	734	190.0	34.2	18.0	3	1902	Wilmington, Del.	Wilmington, Del.
201788		Sch.	Maryland	24	16	51.9	19.4	4.1	4	1905	Handsboro, Miss.	New Orleans, La.
204710		Sch.	Maryland	17	17	49.0	15.9	4.4	2	1907	Oxford, Md.	Baltimore, Md.
211838		Slp.	Maryland	7	6	34.0	13.7	2.6	2	1913	Bluffton, S. C.	Beaufort, S. C.
214687	LGQJ	*Sch.	Maryland	1,371	1,257	228.7	40.0	16.0	2	1917	Wilmington, Del.	Baltimore, Md.
92549		Sch.	Mascot	5	5	41.8	11.2	2.7	2	1893	Salisbury, Md.	Do.
93144		*Slp.	Mascot	24	18	53.3	19.4	3.2	2	1901	Phippsburg, Me.	Newport, R. I.
90894		Sch.	Master Mariner	39	37	56.0	21.4	4.6	1	1876	San Francisco, Cal.	San Francisco, Cal.
92954		Sch.	Matanzas	2,600	2,525	324.0	45.5	21.5	8	1899	West Bay City, Mich.	Duluth, Minn.
217901	LQSM	Sch.	Mathilde	334	285	128.8	30.1	10.9	9	1918	Kennebunkport, Me.	New York, N. Y.
91951		Sch.	Matilda	37	28	60.6	21.1	5.8	10	1887	Marion, Md.	Reedville, Va.
91163		Sch.	Matilda L.	50	47	65.8	21.0	5.4	2	1879	Smyrna, Del.	Norfolk, Va.
126628	KHDG	*Sch.	Matowoc	1,586	1,493	228.3	46.4	21.6	10	1890	Bath, Me.	New York, N. Y.
85754		Sch.	Mattie	58	50	72.0	23.5	5.8	3	1882	Patchogue, N. Y.	Patchogue, N. Y.
91842		Slp.	Mattie	9	6	40.0	13.9	3.5	2	1885	Solomons Island, Md.	Philadelphia, Pa.
92919		Sch.	Mattie	12	12	40.6	13.0	3.7	4	1899	Miami, Fla.	Key West, Fla.
200614		Slp.	Mattie	9	9	33.6	14.3	4.8	2	1904	Charleston, S. C.	Charleston, S. C.
91658		Slp.	Mattie B.	10	6	36.8	14.0	4.0	3	1884	Cedarville, N. J.	Philadelphia, Pa.
92980		Slp.	Mattie Crowell	7	7	42.0	13.5	3.6	2	1899	Oriole, Md.	Richmond, Va.
92985		Sch.	Mattie J.	10	7	40.3	14.2	3.3	2	1899	Biloxi, Miss.	Gulport, Miss.
91856		Slp.	Mattie Lee	7	6	34.4	13.1	3.3	2	1896	Pocomoke City, Md.	Reedville, Va.
209752		Slp.	Mattie May	10	10	30.2	15.9	3.6	1	1912	Darien, Ga.	Brunswick, Ga.
92820		Slp.	Mattie A. Walston	7	7	39.6	13.8	3.0	3	1897	Crisfield, Md.	Cape Charles, Va.
91654		Slp.	Mattie B. Sheppard	14	9	40.6	15.8	4.0	3	1884	Bridgeton, N. J.	Philadelphia, Pa.
91695		Sch.	Mattie F. Dean	46	32	68.0	25.0	5.8	3	1884	Madison, Md.	Reedville, Va.
91570	KBLH	Sch.	Mattie J. Alles	229	190	120.8	30.0	8.9	5	1883	Yarmouth, Me.	Machias, Me.
92986		Sch.	Mattie L. Tyler	5	5	35.5	12.6	2.6	3	1899	Pocomoke City, Md.	Reedville, Va.
91906		Sch.	Mattie P. Flavell	33	22	61.4	19.3	5.8	6	1887	Bridgeton, N. J.	Philadelphia, Pa.
16682		Sch.	Maud	32	19	59.7	21.2	4.1	4	1867	Bonfouca, La.	New Orleans, La.
93318		Slp.	Maud	8	8	41.0	14.4	3.7	5	1902	Monie, Md.	Crisfield, Md.
212771		Slp.	Maud	7	7	33.7	11.5	3.2	2	1914	Beaufort, S. C.	Beaufort, S. C.
92745		Slp.	Maud Bennett	10	5	43.7	14.9	3.6	1	1896	Crisfield, Md.	Annapolis, Md.
201996		Slp.	Maud E.	16	11	55.2	15.6	3.8	2	1905	Atlantic City, N. J.	Philadelphia, Pa.
91644		Slp.	Maud Muller	9	8	37.4	14.6	3.7	4	1883	Wicomico County, Md.	Crisfield, Md.

* Formerly schooner Mary E.
 * Formerly schooner Ellen Weissinger.

* Formerly schooner Charles A. Campbell.
 * Formerly schooner Grace Bailey.

MERCHANT SAILING VESSELS OF THE UNITED STATES—Continued.

Official No.	Signal letters.	Rig.	Name of vessel.	Gross tonnage.	Net tonnage.	Length.	Breadth.	Depth.	Crew.	When built.	Where built.	Home port (where permanent document issues).
						<i>Feet.</i>	<i>Feet.</i>	<i>Feet.</i>				
91537		Sch.	Maud S.	45	43	59.1	19.2	5.1	2	1883	Millbridge, Me.	Eastport, Me.
91541		Sch.	Maud S.	79	44	79.6	23.0	8.2	2	1883	Bath, Me.	Machias, Me.
91724		Sip.	Maud S.	9	9	42.5	14.9	3.6	2	1884	Dorchester County, Md.	Annapolis, Md.
205400		Sch.	Maud Thomas.	44	23	72.0	21.3	6.0	3	1908	Whitehaven, Md.	Baltimore, Md.
91314		Sch.	Maud B. Murray	17	16	43.2	15.0	5.3	2	1881	Boothbay, Me.	Gloucester, Mass.
92887		Sip.	Maud E. Talmage	8	5	40.7	15.9	3.7	1	1898	Gulfport, Va.	Reedville, Va.
20082		Sch.	Maud F. Silva	88	57	85.0	22.5	10.2	11	1904	Gloucester, Mass.	Pensacola, Fla.
91663	KCHW	Sch.	Maud H. Dudley	302	327	139.3	33.2	10.7	6	1884	Bath, Me.	Do.
215105	LHGF	Sch.	Maud M. Murey	1,364	1,245	207.7	40.1	22.1	9	1917	do.	Bath, Me.
91544		Sip.	Maud M. Robbins	14	7	44.0	16.0	4.4	3	1883	Port Norris, N. J.	Philadelphia, Pa.
92739		Sip.	Maud V. Jones	5	5	28.4	12.5	2.9	1	1891	Patchogue, N. Y.	Patchogue, N. Y.
91786		Sip.	Maud V. Mills	10	9	41.0	14.5	3.5	1	1885	Dorchester County, Md.	Annapolis, Md.
92982		Sch.	Maurice W. Costen	9	6	52.0	14.6	2.8	2	1899	Monie, Md.	Do.
92304		Sch. y.	Mavis.	32	31	58.7	15.9	7.8	4	1901	East Boothbay, Me.	New York, N. Y.
92684		Sch.	Maweema.	453	392	156.0	35.0	11.8	40	1895	Fairhaven, Cal.	San Francisco, Cal.
92249		Sch.	Maxie.	85	68	93.1	23.0	5.8	4	1902	Freeport, Fla.	Pensacola, Fla.
93383		Sch.	May	21	18	55.0	16.4	4.8	2	1903	Southport, N. C.	Wilmington, N. C.
200876		Sip.	May	8	6	32.6	12.4	2.6	1	1903	Bon Secour, Ala.	Gulfport, Miss.
91811		Sch.	May Bateman	16	9	42.7	15.6	4.2	5	1885	Bridgeton, N. J.	Philadelphia, Pa.
93313		Sch.	May Belle	23	13	54.0	18.1	3.9	4	1902	Biloxi, Miss.	Gulfport, Miss.
16536		Sch.	May Flower	22	14	55.5	16.4	4.1	2	1902	Prize	Newport News, Va.
200240		Sch.	May Flower	18	11	40.9	17.3	3.8	4	1903	Biloxi, Miss.	Gulfport, Miss.
201193		Sch.	May Flower	15	15	38.9	11.2	4.7	3	1903	Rio Grande, P. R.	San Juan, P. R.
93326		Sch.	May Queen	23	13	53.7	16.6	4.4	1	1902	New Bern, N. C.	Washington, N. C.
3463		Sch.	Maywood	915	899	202.0	34.7	16.6	3	1890	West Bay City, Mich.	New York, N. Y.
92364	KJSQ	Sch.	May and Anna Bewick	149	106	95.0	27.0	6.0	4	1891	Millford, Del.	Washington, D. C.
93129		Sch.	Mayaguezana.	44	42	59.0	16.0	7.0	6	1878	Mayaguez, P. R.	San Juan, P. R.
201667		Sip.	Maynard B.	8	6	31.4	10.6	5.4	2	1906	Bremen, Me.	Stonington, Me.
210170		Sip. y.	Medora	28	23	62.2	14.5	7.5	6	1912	New York, N. Y.	New York, N. Y.
91924		Sch.	Medora Fisher	66	63	69.0	23.4	5.9	2	1887	South River, N. J.	Do.
17321		Sip.	Meltowax	37	35	55.4	19.8	5.0	3	1850	Brook Haven, N. Y.	Greenport, N. Y.
212878		Sip.	Mejor	6	6	27.7	11.0	4.1	1	1914	Fajardo, P. R.	San Juan, P. R.
206737	LBGJ	Sch.	Melbourn P. Smith	650	528	174.7	35.8	13.0	7	1909	Millbridge, Me.	New York, N. Y.
91500		Sip.	Mella and Bee	6	6	35.6	13.7	3.3	4	1882	Dorchester County, Md.	Baltimore, Md.
91277	JTWM	Sch.	Melissa Traak	236	198	113.2	29.2	9.7	4	1890	Brewer, Me.	Boston, Mass.
90828		Sip.	Melissa Washington	10	9	36.5	15.2	3.4	2	1871	Somerset County, Md.	Baltimore, Md.
93198		Sip.	Melissa W. Lawrence	10	10	48.8	15.5	4.2	6	1901	Oriole, Md.	Crisfield, Md.
91309		Sch. y.	Melitta	68	68	88.0	20.5	5.6	4	1881	Manitowoc, Wis.	Detroit, Mich.
90828		Sch.	Melrose	24	23	52.0	20.4	3.6	1	1875	San Francisco, Cal.	San Francisco, Cal.
93272	KRSM	Sch.	Melrose	615	542	175.4	37.9	13.9	8	1902	Hoguin, Wash.	Do.
93195		Sip.	Melson	7	7	39.0	13.4	3.2	4	1901	St. Peters, Md.	Crisfield, Md.
91899		Sch.	Mena Branch	5	5	39.9	10.0	2.6	1	1886	Morhead City, N. C.	Beaufort, N. C.
92001		Sch.	Menard Bros	20	12	53.9	18.0	4.2	3	1889	Bayou Laomb, La.	New Orleans, La.
200819		Sch.	Mendocino	79	50	87.0	21.3	10.0	10	1900	Gloucester, Mass.	Galveston, Tex.
214388		Sch.	Mercantile	41	38	71.1	21.4	5.3	2	1916	Deer Isle, Me.	Stonington, Me.
208329		Sch.	Mercedes Baltar	19	11	50.0	17.7	3.8	4	1908	Biloxi, Miss.	Gulfport, Miss.
92905		Sip.	Merl	5	5	35.0	12.6	3.1	1	1898	Hopewell, Md.	Reedville, Va.
92187	KHFN	Sch. y.	Merlin	96	92	96.1	23.3	10.2	11	1889	Boston, Mass.	Boston, Mass.
92685	KMFV	Sch.	Merriam	855	823	193.1	34.7	16.0	3	1894	Noank, Conn.	Philadelphia, Pa.
102655		Sch.	Metaomet	852	819	176.0	34.1	17.6	3	1880	Detroit, Mich.	New York, N. Y.
92304	KJNF	Sch.	Meteor	600	518	177.3	38.4	13.5	3	1891	Port Blakeley, Wash.	San Francisco, Cal.
204780		Sch.	Meteor	7	7	38.0	14.0	2.3	2	1907	Matagorda, Tex.	Port Lavaca, Tex.
215777		Sch.	Meteor	125	74	97.0	25.0	9.8	8	1902	Lumburg, N. S.	San Juan, P. R.
92726	KMSQ	Sch.	Metha Nelson	460	399	156.0	35.0	11.9	8	1896	Fairhaven, Cal.	San Francisco, Cal.
92701	KMQR	Sch.	Methabasc	376	318	126.4	31.0	11.8	5	1896	Rockland, Me.	Rockland, Me.
93068		Sip.	Metompkin	11	11	45.0	16.6	4.2	1	1900	Gulfport, Va.	Cape Charles, Va.
93048	KQDJ	Sch. y.	Miladi	31	26	56.7	15.2	3.0	4	1900	South Boston, Mass.	Richmond, Va.
201510		Sip.	Mildred	9	5	32.0	11.8	6.3	2	1904	Wiscasset, Me.	Stonington, Me.
208729		Sch.	Mildred	81	67	82.0	22.0	5.5	4	1911	Sokomone, Md.	Washington, D. C.
216264		Sch.	Mildred	436	421	134.6	23.9	11.2	2	1870	Pocomoke City, Md.	Philadelphia, Pa.
24656		Sch.	Mildred Addison	35	33	67.6	21.5	5.1	2	1870	Somerset County, Md.	Baltimore, Md.
93317		Sip.	Mildred B.	8	8	42.5	14.4	3.1	4	1902	Oriole, Md.	Crisfield, Md.
92860		Sch.	Mildred May	54	53	69.0	22.4	6.1	3	1896	Brooksville, Me.	Calais, Me.
92371		Sch.	Millard	86	82	83.0	23.0	6.2	2	1897	Athens, N. Y.	Albany, N. Y.
93314		Sip.	Millard	5	5	37.0	12.4	2.8	2	1897	Crisfield, Md.	Baltimore, Md.
93932		Sch.	Millie Frank	60	47	68.0	23.8	5.9	3	1870	Port Jefferson, N. Y.	Newport News, Va.
91339		Sch.	Milton Ross	18	17	52.1	15.6	4.5	3	1881	Baltimore, Md.	Do.
93181		Sip.	Milton F. Yeakel	7	7	42.0	14.2	3.3	4	1901	St. Peters, Md.	Crisfield, Md.
93332		Sch.	Mina Perry	18	12	54.5	15.8	3.9	1	1899	Smyrna, N. C.	Beaufort, N. C.
93120	KQTR	Sch.	Mindoro	679	642	184.0	38.5	14.0	9	1901	Alameda, Cal.	San Francisco, Cal.
208328		Sch.	Minsola	85	57	70.7	20.8	8.4	8	1910	Milton, Fla.	Pensacola, Fla.
214509		Sip.	Miner	9	21	54.7	8.8	3.7	1	1916	Seattle, Wash.	Seattle, Wash.
16828		Sch.	Minerva	222	211	125.5	26.7	9.8	5	1863	Black River, Ohio	Jacksonville, Fla.
201200	ETOP	Sch.	Mingo	954	895	193.6	35.0	17.6	5	1904	Noank, Conn.	Philadelphia, Pa.
201526	KTLW	Sch.	Mingo (T).	397	371	170.5	37.0	9.5	5	1904	Newburgh, N. Y.	Port Arthur, Tex.

¹ Formerly schooner barge Baltic.

² Formerly Spanish schooner Mayaguezana.

³ Formerly schooner Iron State.

⁴ Formerly British schooner Meteor.

⁵ Formerly Dutch schooner Meteor.

⁶ Formerly schooner Thos. H. Bailey Brown.

MERCHANT SAILING VESSELS OF THE UNITED STATES—Continued.

Official No.	Signal letters.	Rig.	Name of vessel.	Gross tonnage.	Net tonnage.	Length.			Crew.	When built.	Where built.	Home port (where permanent document issues).
						Feet.	Feet.	Feet.				
92508		Sch.	Mingoe	712	681	198.5	36.0	12.0	6	1868	Marine City, Mich.	Cleveland, Ohio.
90558		Sch.	Minnehaha	10	9	56.2	12.7	2.8	5	1873	Cambridge, Md.	Crisfield, Md.
16510		Sch.	Minneola	68	64	69.3	21.2	7.0	2	1860	Ellsworth, Me.	Boston, Mass.
92908		Sip.	Minnie	5	5	36.5	12.9	2.1	2	1863	Crisfield, Md.	Crisfield, Md.
202899		Sch.	Minnie Avent	48	41	68.0	22.4	4.9	3	1905	Pascagoula, Miss.	Gulfport, Miss.
201450		Sip.	Minnie Blanche	5	5	38.0	13.0	2.8	3	1903	Whitehaven, Md.	Crisfield, Md.
136231		Sch.	Minnie Desporte	17	9	48.0	17.4	4.3	3	1891	Bay St. Louis, Miss.	Gulfport, Miss.
92044		Sip.	Minnie Estelle	6	6	31.0	11.5	2.6	2	1888	Pocomoke City, Md.	Reedville, Va.
92733		Sip.	Minnie May	7	6	40.6	13.3	3.3	2	1896	Oriole, Md.	Crisfield, Md.
17574		Sch.	Minnie Mueller	199	189	130.0	26.4	9.7	2	1868	Fort Howard, Wis.	Port Huron, Mich.
92501		Sch.	Minnie Otis	29	23	59.7	22.7	3.7	4	1893	Logtown, Miss.	St. Louis, Mo.
203546		Sip.	Minnie V.	10	8	45.3	15.7	3.0	3	1906	Wenona, Md.	Crisfield, Md.
93066	KQJM	Sch.	Minnie A. Caine	980	779	195.5	41.0	15.2	10	1900	Seattle, Wash.	San Francisco, Cal.
91666		Sch.	Minnie E. Orton	431	410	172.0	31.0	11.6	6	1884	Marine City, Mich.	Duluth, Minn.
92791		Sip.	Minnie M. North	7	7	40.5	14.3	3.0	3	1897	Hills Point, Md.	Philadelphia, Pa.
93073		Sip.	Minnie M. Thompson	8	8	42.8	14.0	3.5	3	1900	Kent Island, Md.	Crisfield, Md.
85782		Sch.	Minnie May Kirwan	56	53	75.7	23.7	6.7	3	1882	Whitehaven, Md.	Baltimore, Md.
91550		Sch.	Minnie and Emma	88	71	93.0	24.0	6.4	4	1883	Pocomoke City, Md.	Newport News, Va.
91508		Sch.	Minnie and Helou	27	25	64.7	17.2	4.6	3	1882	Talbot County, Md.	Baltimore, Md.
16149		Sch.	Minstrel	50	48	58.2	17.7	7.0	3	1849	Essex, Mass.	Boston, Mass.
204244		Sch.	Mions	26	16	69.0	19.7	4.7	6	1907	Bay St. Louis, Miss.	Gulfport, Miss.
212428		Sch.	Miracle	22	15	56.8	18.3	3.9	5	1914	Seymour, Miss.	Do.
206713		Sip.	Miramar	5	5	24.8	9.6	4.6	3	1909	Culebra, P. R.	San Juan, P. R.
91154		Sch.	Mischief	43	41	61.5	19.9	5.9	3	1879	Wilmington, Del.	Marblehead, Mass.
92201		Cat.	Mischief	7	7	27.3	12.3	3.9	1	1882	Osterville, Mass.	Newport, R. I.
202991		Sch.	Mississippi	25	17	50.6	19.2	4.0	5	1905	De Lisie, Miss.	New Orleans, La.
93188		Sch.	Missouri	18	18	56.0	16.5	3.3	2	1901	Smyrna, N. C.	Beaufort, N. C.
92568		Sch.	Missouri Stigiets	17	16	53.4	17.9	3.6	2	1893	Stonewall, Miss.	Gulfport, Miss.
213971	LFVG	Sip. y.	Mistral	22	22	51.0	14.4	8.6	2	1916	Bristol, R. I.	New York, N. Y.
92166		Sch.	Mistec	777	738	194.0	34.6	14.0	7	1890	Marine City, Mich.	Duluth, Minn.
91374		Sch.	Mobjack	8	8	43.0	11.8	3.0	4	1874	Somerset County, Md.	Crisfield, Md.
202378		Sch.	Mocking Bird	36	27	70.0	22.4	5.3	3	1905	Salisbury, Md.	Do.
150253	JWDL	Sch.	Mohawk	913	804	255.0	38.0	13.0	12	1882	Boston, Mass.	New York, N. Y.
201603	KTNG	Sch.	Molino	954	895	193.6	35.0	17.6	4	1904	Noank, Conn.	Philadelphia, Pa.
92817		Sip.	Mollie A.	6	6	40.0	13.6	3.0	4	1897	Hollands Island, Md.	Crisfield, Md.
92972		Sip.	Mollie E.	6	6	41.5	14.0	2.8	4	1899	do	Do.
91360		Sip.	Mollie E. Leonard	10	9	42.8	15.6	3.0	6	1881	Dorchester County, Md.	Baltimore, Md.
207847		Sch. y.	Mollidou	18	18	46.5	14.0	6.2	5	1910	San Francisco, Cal.	San Francisco, Cal.
201858	KTPF	Sch.	Momie T.	500	475	169.2	36.5	13.3	7	1904	Mystic, Conn.	New York, N. Y.
127549	KQWR	Sch. y.	Monataka	26	23	50.2	15.4	6.7	3	1901	Boston, Mass.	Boston, Mass.
92930	KPBL	Sch.	Monitor	955	866	193.6	35.0	17.6	4	1899	Noank, Conn.	Philadelphia, Pa.
208289	LBSQ	Sch.	Monocacy	973	904	202.2	40.1	14.4	3	1911	Elkton, Md.	Baltimore, Md.
16518		Sch.	Monomoy	25	24	44.2	17.1	5.8	2	1829	Somerset, Mass.	Stonington, Me.
218219	LHJK	Bk.	MONONGAHELA	2,782	2,546	298.5	43.6	24.5	19	1892	Glasgow, Scotland	Portland, Oreg.
218916	LJNT	Sch.	MONONGAHELA (T)	1,677	1,560	224.4	28.7	21.9	13	1918	Fairfield, Md.	Port Arthur, Tex.
90282		Sip.	Monsoon	8	8	36.8	14.0	3.0	2	1871	Jamesport, N. Y.	Greenport, N. Y.
93052	KQDT	Ywl. y.	Monsoon	18	18	40.7	14.7	4.6	1	1900	Brunswick, Ga.	Norfolk, Va.
213970	LRVD	Sip. y.	Monsoon	22	22	51.0	14.4	8.6	1	1918	Bristol, R. I.	New York, N. Y.
213744	LFQJ	Sch.	Montauk	1,371	1,257	228.7	40.0	16.0	3	1915	Wilmington, Del.	Baltimore, Md.
215853	LHWV	Bk.	Montauk	1,467	1,366	207.4	38.4	24.4	21	1894	Brake, Germany	New York, N. Y.
201638	KTNS	Sch.	Monterey (T)	1,854	1,694	260.0	39.5	24.0	11	1878	Southampton, England	San Francisco, Cal.
93897		Sch.	Montezuma	2,722	2,710	342.0	46.0	21.6	8	1903	West Bay City, Mich.	Duluth, Minn.
211897		Sip.	Monza	9	8	37.0	13.7	2.4	2	1913	Port Royal, S. C.	Beaufort, S. C.
16886	HNGQ	Sch.	Moonlight	198	160	107.9	30.3	9.3	5	1855	Belleville, N. J.	Calais, Me.
91038		Sch.	Moonlight	10	9	54.0	13.8	3.7	6	1877	Somerset County, Md.	Crisfield, Md.
214022		Sip.	Moose	73	73	65.8	25.2	4.2	1	1916	Seattle, Wash.	Seattle, Wash.
93196		Lgt.	Morgan City	7	5	36.0	11.5	3.2	1	1901	Berwick, La.	Morgan City, La.
16791	HNDS	Sch.	Morning Star	239	201	104.6	25.6	15.1	5	1853	Dartmouth, Mass.	New York, N. Y.
203331		Sch.	Morning Star	121	85	99.0	24.0	11.6	22	1906	Essex, Mass.	Gloucester, Mass.
92477		Sch.	Morning Star	34	32	65.3	18.4	4.3	1	1892	Grays Creek, Md.	Newport News, Va.
92245	KHSQ	Sch.	Morris and Cliff	132	125	84.2	23.5	7.2	3	1890	Rockland, Me.	Rockland, Me.
208518		Sip.	Morrison C.	7	7	38.4	13.8	2.7	5	1906	Thomas, Md.	Crisfield, Md.
211492	LDCS	Sch.	Moselem	963	876	195.0	35.0	17.6	4	1913	Noank, Conn.	Philadelphia, Pa.
215217	LHJF	Bk.	MOGHULU	3,116	2,911	335.3	46.9	26.6	37	1904	Glasgow, Scotland	Portland, Oreg.
209721	LCHW	Sch.	Mount Hope	1,801	1,584	284.7	44.1	19.6	4	1912	Bath, Me.	Fall River, Mass.
93114		Sch.	Mount Vernon	46	46	64.5	21.4	5.6	4	1901	Elliotts Key, Fla.	New York, N. Y.
17787		Sch.	Mountain View	43	41	61.0	24.2	4.5	1	1867	San Francisco, Cal.	San Francisco, Cal.
92681	KMLQ	Sch.	Muriel	536	483	162.0	36.8	11.8	9	1895	Alameda, Cal.	Do.
92419		Sch.	Musconongong	843	804	192.1	35.3	15.3	4	1890	Noank, Conn.	New York, N. Y.
215372	LENQ	Sbp.	Muscoota	2,660	2,503	298.7	45.1	24.3	36	1888	Liverpool, England	San Francisco, Cal.

¹ Former schooner Electricity.

² Formerly schooner G. W. Robertson.

³ Formerly st. p. Penobscot.

⁴ Formerly schooner George F. Scannell.

⁵ Formerly schooner-yacht Colleen Bawn.

⁶ Formerly German bark Dalbek.

⁷ Formerly American bark Red Jacket.

⁸ Formerly sloop-yacht Malsie.

⁹ Formerly German bark Matador.

¹⁰ Formerly British ship Cypromene.

¹¹ Formerly German bark Kurt.

¹² Formerly American bark Drednought.

¹³ Formerly German st. s. Ottawa.

¹⁴ Formerly American st. s. Flying Cloud.

MERCHANT SAILING VESSELS OF THE UNITED STATES—Continued.

Official No.	Signal letters.	Rig.	Name of vessel.	Gross tonnage.	Net tonnage.	Length.	Breadth.	Depth.	Crew.	When built.	Where built.	Home port (where permanent document issues).
21597	LQBS	Sch.	Myron C. Taylor.....	1,358	1,183	209.1	41.8	19.5	11	1918	Brunswick, Ga.	New York, N. Y.
205812		Slp.	Myrtle.....	8	8	40.2	14.5	2.9	4	1908	Hudson, Md.	Baltimore, Md.
201204		Sch.	Myrtle Lewis.....	20	13	50.3	17.8	3.7	5	1904	Biloxi, Miss.	Gulfport, Miss.
201396		Slp.	Myrtle Virginia.....	6	5	40.0	13.0	2.8	1	1903	Chesconnessex, Va.	Cape Charles, Va.
90572		Sch.	Mystery.....	28	17	55.8	18.7	4.5	2	1876	Straits, N. C.	New Bern, N. C.
91454	JWFM	Slp.	Mystery.....	37	35	59.5	18.3	6.7	4	1882	Islip, N. Y.	New York, N. Y.
91791		Slp.	Mystery.....	6	5	30.6	12.0	2.4	1	1885	Tres Palacios, Tex.	Port Lavaca, Tex.
92342		Sch.	Mystery.....	15	14	36.6	12.8	4.1	3	1891	Rhodes Key, Fla.	Key West, Fla.
201418	KTFS	Sch.	Mystery.....	114	78	98.5	23.8	11.2	20	1904	Gloucester, Mass.	Gloucester, Mass.
205908		Slp.	Mystery.....	8	8	36.3	13.9	3.8	1	1908	Beaumont, Tex.	Port Arthur, Tex.
92473		Sch.	Mystic.....	16	11	55.0	16.1	4.2	5	1892	Ortolo, Md.	Crisfield, Md.
N.												
218308	LRPK	*Sch.	Nahant.....	1,389	1,181	226.6	37.0	19.2	5	1919	Chelsea, Mass.	Boston, Mass.
130631		Slp.	Nalad.....	9	9	29.7	13.0	4.3	1	1893	Greenport, N. Y.	Greenport, N. Y.
130914		Slp.	Nancy C.....	11	8	34.8	15.2	3.0	2	1901	Harris Neck, Ga.	Beaufort, S. C.
130605		Sch.	Nancy Hanks.....	10	6	52.5	14.2	3.2	2	1892	Ortolo, Md.	Reedville, Va.
215129	LHFK	Sch.	Nancy Hanks.....	1,162	1,030	204.0	41.0	19.2	9	1917	Thomaston, Me.	New York, N. Y.
130295		Slp.	Nancy L. Cosier.....	14	8	40.6	15.2	4.3	4	1884	Bridgeton, N. J.	Philadelphia, Pa.
130230		Sch.	Nannie Gertrude.....	31	29	55.1	19.3	5.4	3	1882	Solomons Island, Md.	Baltimore, Md.
206800	KWRQ	*Sch.	Nanticoke.....	771	735	203.6	35.4	13.0	4	1908	Sharptown, Md.	Do.
130657		Slp. y.	Narcissus.....	23	23	50.5	15.4	6.4	3	1900	New York, N. Y.	Boston, Mass.
206268		Slp.	Narcissus.....	8	8	30.1	11.6	4.0	1	1908	Camden, Me.	Bangor, Me.
130259	KBHN	BE	Narwhal.....	523	389	149.5	32.0	17.0	9	1883	San Francisco, Cal.	San Francisco, Cal.
214308	LGFJ	Sch.	Nat L. Gorton.....	225	187	130.8	27.2	12.0	6	1916	Essex, Mass.	New York, N. Y.
209338		Slp.	Natalie.....	9	8	37.0	14.0	3.3	2	1911	Port Royal, S. C.	Beaufort, S. C.
211861		Sch.	Natalie Hammond.....	110	67	102.7	22.9	11.1	19	1913	Essex, Mass.	Gloucester, Mass.
130377		Slp.	Natalie Lucas.....	6	6	29.0	12.8	3.2	2	1887	Patchogue, N. Y.	Greenport, N. Y.
130997		Sch.	Natalie J. Nelson.....	117	78	97.6	24.0	11.8	18	1903	Essex, Mass.	Provincetown, Mass.
130984		Slp.	Nathan F. Cobb.....	7	6	39.0	13.0	2.8	1	1902	Oyster, Va.	Cape Charles, Va.
208286		Slp.	Nativo.....	18	18	47.0	16.5	5.5	3	1910	Mayaguez, P. R.	San Juan, P. R.
130080		Slp.	Nautilus.....	9	9	38.2	14.0	3.6	5	1876	Abecon, N. J.	Annapolis, Md.
203396		Sch.	Navahoe.....	16	8	49.6	18.0	3.3	3	1906	Biloxi, Miss.	New Orleans, La.
130236		Sch.	Navigawaw.....	8	8	27.6	12.9	4.9	1	1882	Ellsworth, Me.	Rockland, Me.
130586		Sch.	Nay Aug.....	843	804	192.1	35.3	15.3	3	1890	Noank, Conn.	New York, N. Y.
130473		Slp. y.	Nebula.....	16	15	35.0	12.2	7.7	2	1885	Boston, Mass.	Boston, Mass.
208901		Sch.	Neil Johnson.....	39	21	65.7	20.0	6.5	11	1907	Greenwich, N. J.	Philadelphia, Pa.
204010	KWHB	Slp. y.	Neith.....	21	13	40.0	10.7	8.2	3	1907	Bristol, R. I.	New York, N. Y.
18782	JNSB	Sch.	Nellie.....	142	134	106.0	25.0	7.1	3	1873	Church Creek, Md.	Wilmington, Del.
130949		Sch.	Nellie.....	9	5	42.6	12.8	2.3	1	1901	Swansboro, N. C.	Beaufort, N. C.
215643	LWBP	Sch.	Nellie.....	122	101	93.3	25.1	7.5	4	1917	Tampa, Fla.	Philadelphia, Pa.
130225		Slp.	Nellie B.....	23	21	52.0	17.1	3.5	1	1882	Woolwich, Me.	Bath, Me.
130560		Slp.	Nellie C.....	5	5	27.0	12.5	3.8	2	1878	Bluepoint, N. Y.	New York, N. Y.
18793	JPKD	Sch.	Nellie Eaton.....	118	99	87.5	26.0	8.1	4	1874	Calais, Me.	Machias, Me.
130480		Slp.	Nellie Florence.....	6	6	44.0	11.5	3.0	1	1890	Smyrna, N. C.	Beaufort, N. C.
18758	JMBC	Sch.	Nellie Grant.....	139	132	93.8	26.6	9.6	3	1873	Ellsworth, Me.	Ellsworth, Me.
130431		Slp.	Nellie Hayes.....	6	6	31.2	13.1	3.2	1	1886	Bayport, N. Y.	Patchogue, N. Y.
209579		Sch.	Nellie L.....	19	11	49.1	17.1	4.0	4	1912	Biloxi, Miss.	Gulfport, Miss.
18731		Slp.	Nellie Redington.....	816	775	205.9	33.8	13.9	6	1872	Cleveland, Ohio.	Buffalo, N. Y.
209267		Sch.	Nellie Somers.....	8	6	42.0	14.4	3.0	2	1911	Hunting Creek, Va.	Cape Charles, Va.
130943		Slp.	Nellie White.....	7	7	40.0	14.1	3.5	2	1901	St. Peters, Md.	Annapolis, Md.
130899		Sch.	Nellie Wood.....	12	12	38.8	13.0	4.1	1	1901	Newell, Wash.	Tacoma, Wash.
130221		Slp.	Nellie E. Nichols.....	10	9	40.1	14.2	3.4	1	1883	Cambridge, Md.	Reedville, Va.
209215		Slp.	Nellie L. Byrd.....	22	18	53.6	16.7	4.8	6	1911	Ortolo, Md.	Crisfield, Md.
130533		Sch.	Nellie and Mary.....	21	13	49.3	17.0	4.9	6	1891	Bridgeton, N. J.	Philadelphia, Pa.
130609		Sch.	Nels Johnson.....	13	12	40.3	16.9	3.4	0	1892	Biloxi, Miss.	Gulfport, Miss.
17570		Sch.	Nelson Bloom.....	549	521	197.7	31.2	11.3	6	1863	Cleveland, Ohio.	Detroit, Mich.
130211		Sch.	Nelson C. Holland.....	564	536	187.6	31.8	12.2	6	1881	Marine City, Mich.	Port Huron, Mich.
200847		Sch.	Nelson W. Fisk.....	109	101	99.6	22.1	5.6	1	1903	Champlain, N. Y.	Rouses Point, N. Y.
130205		Slp.	Nelson Y. McFarland.....	66	65	71.6	21.5	7.6	3	1881	Essex, Mass.	Castine, Me.
130625		Slp.	Neona.....	8	5	30.7	12.8	3.6	1	1899	Skidaway Island, Ga.	Savannah, Ga.
130410		Sch.	Neosho.....	1,857	1,790	253.8	41.0	20.8	6	1883	Cleveland, Ohio.	Wilmington, Del.
130639	KHDM	Slp. y.	Nepenthe.....	32	30	47.0	16.5	6.6	5	1890	Boston, Mass.	Boston, Mass.
130425		Slp.	Neptune.....	6	6	31.5	14.0	3.0	2	1888	Montgomery, Ga.	Savannah, Ga.
130794		Sch.	Neptune.....	12	8	46.5	13.7	3.6	2	1898	Smyrna, N. C.	New Bern, N. C.
203304	KVNF	*Sch.	Neshaminy.....	721	623	177.0	35.0	14.2	3	1906	Noank, Conn.	Philadelphia, Pa.
206480	KWQS	*Sch.	Nesquehoning.....	967	890	195.6	35.0	17.6	2	1908	do.	New York, N. Y.
130273		Sch.	Nettie.....	65	62	69.1	24.7	5.9	2	1883	San Francisco, Cal.	San Francisco, Cal.
200562		Slp.	Nettie Belle.....	9	8	37.3	14.6	3.3	2	1903	Savage Island, S. C.	Beaufort, S. C.
130754		Sch.	Nettie B. Greenwell.....	36	36	72.0	19.3	5.3	3	1897	Madison, Md.	Baltimore, Md.
130344		Slp.	Nettie J. Booth.....	10	9	41.0	14.5	3.5	5	1885	Dorchester County, Md.	Do.
204841		Slp.	Nettie K. Mitchell.....	8	8	36.0	13.0	3.2	1	1907	Port Republic, N. J.	Philadelphia, Pa.
130299		Sch.	Nettie R. Evans.....	22	21	49.0	13.3	5.1	2	1883	Sharptown, Md.	Crisfield, Md.
130706		Sch.	Neva Pearl.....	15	15	42.4	16.2	4.5	2	1895	Straits, N. C.	New Bern, N. C.
200578		Sch.	New Design.....	17	10	48.5	18.4	3.9	4	1903	Biloxi, Miss.	Gulfport, Miss.
130428		Sch.	New Hope.....	7	6	34.6	12.4	2.8	2	1888	do.	Mobile, Ala.

1 Formerly schooner Meteor.

MERCHANT SAILING VESSELS OF THE UNITED STATES—Continued.

Official No.	Signal letters.	Rig.	Name of vessel.	Gross tonnage.	Net tonnage.	Length.	Breadth.	Depth.	Crew.	When built.	Where built.	Home port (where permanent document issues).
						Feet.	Feet.	Feet.				
18408		Sch.	New Jersey	27	19	50.2	18.5	4.6	2	1863	Leesburg, N. J.	Crisfield, Md.
65063		*Sch.	¹ New Jersey	1,347	1,177	220.1	37.1	22.8	3	1877	Barrow, England	New York, N. Y.
130974		Sch.	New Port	9	8	35.7	13.5	3.4	2	1902	Bon Secour, Ala.	Mobile, Ala.
201445		Sch.	New Resident	11	6	44.0	16.2	3.1	3	1904	Biloxi, Miss.	Gulfport, Miss.
130951		*Sch.	New Return	15	11	45.3	17.0	3.5	4	1900	De Lisle, Miss.	Morgan City, La.
201489		Sch.	New Rival	15	9	46.6	17.9	3.6	5	1904	Biloxi, Miss.	Gulfport, Miss.
130293		Sch.	New Venice	24	23	52.1	16.4	4.1	5	1883	Seranton, Miss.	Key West, Fla.
127695		*Sch.	² Newark	820	772	203.6	35.5	13.2	1	1902	Bath, Me.	Philadelphia, Pa.
130930		Slp.	Newport	312	275	153.4	31.3	8.3	2	1901	do.	Fall River, Mass.
211425		Bg. y.	Niagara	160	82	114.5	28.5	8.8	10	†1813	Erie, Pa.	Erie, Pa.
130454		Slp.	Nioey A. Brooks	10	9	42.2	15.2	3.3	2	1890	Madison, Md.	Crisfield, Md.
215428	LHPW	Slp. y.	Nimbus	16	16	49.2	12.0	6.9	3	1917	City Island, N. Y.	New York, N. Y.
130676		Sch.	Nimrod	14	11	42.4	16.2	5.0	3	1900	Freeport, Fla.	Tampa, Fla.
130691		Slp.	Nina	9	7	34.2	12.9	3.4	2	1900	Belvidere, Ga.	Savannah, Ga.
130641		Sch.	Nina M.	14	14	46.6	15.0	3.4	1	1890	Beaufort, N. C.	Beaufort, N. C.
215037	LHCK	Sch.	Nisseogue	971	859	194.4	39.5	14.7	14	1917	Brunswick, Ga.	New York, N. Y.
130722		Slp.	Nodie North	8	8	43.0	14.5	3.5	4	1896	Tilghmans Island, Md.	Baltimore, Md.
210402		Sch.	Noll M.	21	14	56.6	17.9	3.9	5	1912	Seymour, Miss.	Gulfport, Miss.
130681		Slp.	Nona and Alice	6	6	39.5	13.2	3.0	3	1894	Fairmount, Md.	Crisfield, Md.
18902		Sch.	Nonpareil	43	41	59.7	21.7	7.7	5	1858	Mystic, Conn.	Key West, Fla.
130945		Sch.	Nora Phillips	32	31	75.5	20.7	5.4	4	1901	Solomons, Md.	Crisfield, Md.
130726		Sch.	Nora E. Lawson	8	6	50.0	11.8	3.3	5	1896	Monie, Md.	Do.
200290		Sch.	Noreta L.	16	11	52.0	17.1	3.2	3	1903	Biloxi, Miss.	New Orleans, La.
130950		Sch.	Norma	26	34	70.5	21.5	5.9	2	1901	Salisbury, Md.	Annapolis, Md.
213656		Slp.	Norma K.	30	24	58.7	19.8	5.2	6	1915	Whitehaven, Md.	Crisfield, Md.
130478		Sch.	Norma R.	27	26	65.0	18.0	5.3	2	1890	Solomons, Md.	Annapolis, Md.
130497		Sch.	North America	13	12	37.0	14.8	3.6	4	1890	Biloxi, Miss.	Gulfport, Miss.
18006		Sch.	North Carolina	96	78	98.0	22.0	6.8	3	1856	Dorchester County, Md.	Baltimore, Md.
77004	KLDH	*Sch.	⁴ North East	1,061	1,035	200.0	38.0	17.5	4	1891	Wilmington, Del.	Philadelphia, Pa.
203616	KVQT	Sch.	Northland	2,047	1,702	242.2	44.1	22.0	12	1906	Rockland, Me.	New York, N. Y.
18409		Sch.	North Star	135	16	46.2	18.5	4.8	7	1867	Dorchester, N. J.	Philadelphia, Pa.
18136	HNVQ	Sch.	Northern Light	129	116	90.0	26.6	9.0	4	1865	Tremont, Me.	Boston, Mass.
214542	LGMV	Sch.	Northern No. 6	1,602	1,426	244.1	41.0	19.7	4	1916	do.	Wilmington, Del.
214785	LGSB	*Sch.	Northern No. 7	1,631	1,473	245.5	41.2	19.9	4	1917	do.	Do.
216318		*Sch.	Northern No. 12	970	901	205.0	35.0	14.7	3	1918	Havre de Grace, Md.	Do.
215621	LJHM	*Sch.	Northern No. 14	971	913	204.0	35.0	14.6	4	1917	Baltimore, Md.	Do.
216992	LNCV	*Sch.	Northern No. 17	961	899	204.6	35.0	14.7	4	1918	Havre de Grace, Md.	Do.
217706	LQK	*Sch.	Northern No. 18	1,047	983	226.2	35.1	14.9	4	1919	do.	Do.
216285	LKQM	*Sch.	Northern No. 29	1,267	1,200	215.5	40.5	16.3	5	1918	South Jacksonville, Fla.	Do.
216421	LKVB	*Sch.	Northern No. 30	1,264	1,198	215.5	40.5	16.3	5	1918	do.	Do.
130610		Slp.	Northumberland	9	6	40.7	12.5	3.7	2	1892	Alexandria, Va.	Annapolis, Md.
130457		Sch.	Norton	104	99	82.2	25.5	6.5	3	1889	York, Me.	Gloucester, Mass.
130649	KLTV	Sch.	Nourmahal	115	86	96.0	25.0	9.6	12	1894	Essex, Mass.	New Bedford, Mass.
130916	KQHN	*Sch.	NUMBER ONE	1,120	1,059	187.0	38.0	17.0	5	1900	Wilmington, Del.	Rockland, Me.
130917	KQJD	*Sch.	NUMBER TWO	1,120	1,059	187.0	38.0	17.0	5	1900	do.	Do.
130918	KQDC	*Sch.	NUMBER THREE	1,120	1,059	187.0	38.0	17.0	5	1900	do.	Do.
130686	KQLD	*Sch.	NUMBER FOUR	1,120	1,059	187.0	38.0	17.0	4	1900	do.	Do.
130776	KNMD	*Sch.	NUMBER FIVE	906	796	192.7	34.7	17.0	5	1898	Bath, Me.	Boston, Mass.
130695	KQPN	*Sch.	NUMBER SIX	1,120	1,059	187.0	38.0	17.0	5	1901	Wilmington, Del.	Rockland, Me.
130798	KNBP	*Sch.	NUMBER SEVEN	898	790	193.0	34.9	17.0	4	1898	Bath, Me.	Boston, Mass.
130797	KNBJ	*Sch.	NUMBER TEN	897	804	186.2	35.3	17.2	5	1898	do.	Do.
130613	KPBC	*Sch.	NUMBER FOURTEEN	927	807	192.8	35.0	17.4	5	1899	do.	Do.
130617	KPBS	*Sch.	NUMBER FIFTEEN	912	796	192.1	34.8	17.3	5	1899	do.	Do.
130629	KPDQ	*Sch.	NUMBER SEVENTEEN	935	813	192.7	35.0	17.4	5	1899	do.	Do.
130634	KPHD	*Sch.	NUMBER EIGHTEEN	936	817	189.3	35.1	18.1	5	1899	do.	Do.
130840	KPJS	*Sch.	NUMBER NINETEEN	932	823	189.0	35.1	18.0	5	1899	do.	Do.
130844	KPLW	*Sch.	NUMBER TWENTY	940	831	190.3	35.3	18.1	5	1899	do.	Baltimore, Md.
130910	KQRM	*Sch.	NUMBER TWENTY-ONE	905	773	196.0	34.3	17.5	5	1901	Baltimore, Md.	Boston, Mass.
3792	KPDS	*Sch.	NUMBER TWENTY-THREE	1,035	929	207.0	35.2	18.4	4	1899	Bath, Me.	Do.
203469	KVPH	*Sch.	NUMBER TWENTY-FOUR	1,566	1,520	227.0	38.1	19.6	6	1906	Camden, N. J.	Do.
203545	KVPT	*Sch.	NUMBER TWENTY-FIVE	1,566	1,520	227.0	38.1	19.6	6	1906	do.	Do.
130621		*Sch.	Nymph	14	10	44.7	16.2	3.6	3	1890	Biloxi, Miss.	New Orleans, La.
130564		Slp.	Nymphes	7	7	28.2	10.4	5.9	2	1891	Bremen, Me.	Gloucester, Mass.
O.												
126152		Sch.	O. N. Bennett	104	99	88.8	24.0	6.6	4	1883	Cambridge, Md.	Crisfield, Md.
155308		*Sch.	Oak Hill	910	843	194.4	34.8	17.6	4	1897	Noank, Conn.	Philadelphia, Pa.
19055	HPKV	Sch.	Oakes Ames	254	209	118.0	30.8	7.0	5	1882	do.	Portland, Me.
19860		Sch.	Oakland	57	45	65.1	21.6	7.0	4	1872	St. Michaels, Md.	Annapolis, Md.
155444	KRTM	Sch.	Oakland	418	383	148.0	35.6	9.5	7	1902	San Francisco, Cal.	Portland, Oreg.
155397	KQNR	Sch.	Oakley C. Curtis	2,374	2,000	265.0	46.2	22.9	13	1901	Bath, Me.	New York, N. Y.
155017	JTVF	Sch.	Oakwoods	137	130	96.3	27.3	7.8	3	1880	Kennebunk Port, Me.	Do.

^a British ship Yarkand.^b Formerly Russian ship Yarkand.^c Formerly barge Yarkand.¹ Formerly schooner Charles K. Nichols.^a Formerly schooner Nonpareil.^b Formerly U. S. Q. M. D. schooner Nonpareil.^c Formerly barge Winyah.^a Formerly schooner-barge Black, Sheridan, Wil-

son Co., N. C.

^b Formerly schooner Carrie and Belle.

† Rebuilt, 1913.

MERCHANT SAILING VESSELS OF THE UNITED STATES—Continued.

Official No.	Signal letters.	Rig.	Name of vessel.	Gross tonnage.	Net tonnage.	Length.	Breadth.	Depth.	Crew.	When built.	Where built.	Home port (where permanent document issues).
						Feet.	Feet.	Feet.				
19410	JPMG	*Sch.	Occidental.....	1,532	1,424	210.6	39.8	24.7	3	1874	Bath, Me.....	Boston, Mass.
209010		Sch.	Ocean Queen.....	23	15	52.2	18.2	3.7	4	1911	Biloxi, Miss.....	Gulfport, Miss.
155157	KGCS	Sch.	Oceania Vance.....	445	384	145.5	35.1	11.3	7	1898	Port Blakeley, Wash.....	San Francisco, Cal.
155300		Sip.	Oceanic.....	6	6	37.4	13.3	3.0	2	1897	Fairmount, Md.....	Crisfield, Md.
155311		Sch.	Oceanic.....	6	6	45.6	14.4	3.1	3	1897	Applegarth, Md.....	Do.
217556	LPTK	*Sch.	Octoraro.....	807	734	179.2	34.7	15.6	6	1919	Baltimore, Md.....	Philadelphia, Pa.
19390	JMFR	Sch.	Odell.....	141	124	97.2	26.2	7.5	4	1873	Bowdoinham, Me.....	Calais, Me.
155371	KPND	*Sch.	Ohio.....	1,629	1,506	237.5	43.4	20.1	4	1899	Bath, Me.....	Boston, Mass.
202592		Sch.	Ohio (T).....	27	17	50.2	19.2	4.1	5	1905	De Lisle, Miss.....	New Orleans, La.
216378	LKBO	*Sch.	Okanagan.....	1,677	1,660	224.4	38.7	21.9	10	1918	Fairfield, Md.....	Port Arthur, Tex.
155280	KMLV	Sch.	Okanagan.....	721	606	186.4	39.0	13.9	8	1895	Port Blakeley, Wash.....	San Francisco, Cal.
155306		Sch.	Ola D.....	19	14	49.5	16.1	3.5	4	1899	Biloxi, Miss.....	New Orleans, La.
155458		Sch.	Oleander.....	36	23	66.8	23.4	3.7	3	1903	De Lisle, Miss.....	Gulfport, Miss.
200796	KTBF	*Sch.	Oley.....	1,780	1,672	256.0	43.0	20.0	6	1904	Noank, Conn.....	Philadelphia, Pa.
155464		Sch.	Olga.....	31	22	60.0	18.2	4.4	4	1903	Biloxi, Miss.....	New Orleans, La.
206171		Sch.	Olga.....	70	60	76.6	19.8	8.6	5	1895	Misato, Japan.....	Unalaska, Alaska.
201917		*Sch.	Olga F.....	64	51	69.0	26.0	5.0	1	1905	San Francisco, Cal.....	San Francisco, Cal.
211451		Sch.	Olita.....	10	10	33.6	15.1	2.6	1	1913	Palacios, Tex.....	Port Lavaca, Tex.
155292		Sip.	Oliva.....	5	5	36.0	12.8	3.0	2	1894	Crisfield, Md.....	Crisfield, Md.
217180		*Sch.	Olive.....	436	422	184.6	23.9	11.2	2	1918	Pocomoke City, Md.....	Philadelphia, Pa.
19396		Sch.	Olive Branch.....	9	6	39.6	13.4	3.5	2	1873	Messong, Va.....	Washington, D. C.
155334		Sip.	Olive M.....	5	5	37.8	11.7	2.7	4	1898	Oriole, Md.....	Crisfield, Md.
155267		Sip.	Olive Mulford.....	12	7	34.0	13.7	3.8	3	1894	Bridgeton, N. J.....	Philadelphia, Pa.
155101		Sch.	Olive V. Smith.....	9	8	47.0	12.7	3.4	1	1884	Somerses County, Md.....	Crisfield, Md.
155391		Sip.	Oliver.....	5	5	36.4	12.3	2.8	3	1900	Crisfield, Md.....	Do.
155082		Sch.	Oliver Gertrude.....	17	17	54.0	16.4	4.3	2	1883do.....	Annapolis, Md.
155220		Sch.	Olivette.....	33	31	56.8	16.0	6.6	3	1892	Valkaria, Fla.....	Key West, Fla.
155452		Sch.	Olivette.....	22	13	54.0	18.1	3.9	4	1902	Biloxi, Miss.....	Gulfport, Miss.
19617		Sch.	Olliva.....	14	13	49.7	17.8	4.0	2	1870	Wolf River, Miss.....	Do.
155254		Sch.	Ollie.....	7	7	42.0	11.6	2.7	1	1894	Morehead City, N. C.....	Beaufort, N. C.
200900		Sch.	Ollie Ford.....	25	15	57.6	19.0	4.3	2	1903	Scranton, Miss.....	New Orleans, La.
155367		Sch.	Olympia.....	14	14	48.8	15.2	3.4	1	1899	Smyrna, N. C.....	Beaufort, N. C.
155228	KLHM	Bk.	Olympic.....	1,469	1,353	224.4	42.1	21.3	13	1892	Bath, Me.....	San Francisco, Cal.
19639	JKRL	Sch.	Omaha.....	116	110	89.3	25.3	8.3	3	1871	Hancock, Me.....	Rockland, Me.
155405		Sip.	Omaha.....	8	8	30.7	11.8	5.4	2	1901	Bremen, Me.....	Portsmouth, N. H.
212577		Sip.	Omaha.....	7	7	40.5	15.0	3.7	1	1915	Mayaguez, P. R.....	San Juan, P. R.
202527		Sip.	Omar J. Crowell.....	9	7	44.6	14.9	3.3	5	1905	Oriole, Md.....	Crisfield, Md.
155262	KMCH	Sch.	Omega.....	594	522	163.2	39.3	13.5	8	1894	North Bend, Ore.....	San Francisco, Cal.
155355	KPDI	Sch. y.	Ondawa.....	18	18	43.2	15.3	6.4	4	1888	Burlington, Vt.....	Marblehead, Mass.
200406		*Sch.	Oneda.....	20	13	49.6	17.1	4.2	4	1903	Biloxi, Miss.....	New Orleans, La.
214713		Sch.	Onerome.....	25	25	49.2	17.4	6.4	5	1917	Mayaguez, P. R.....	San Juan, P. R.
211387	LDBT	*Sch.	Ontelaunee.....	739	642	177.6	35.0	14.5	3	1913	Noank, Conn.....	Philadelphia, Pa.
155021		*Sip.	Onward.....	17	16	50.0	15.7	4.0	1	1878	Alma, Me.....	Portland, Me.
212077		Sch.	Opal B.....	10	10	33.5	14.1	3.0	2	1914	Palacios, Tex.....	Port Lavaca, Tex.
19044		Sch.	Ophella.....	53	50	67.0	23.6	5.7	2	1863	Cold Spring, N. Y.....	New York, N. Y.
18813		Sch.	Orbit.....	60	22	57.7	19.5	5.3	6	1845	Dorchester County, Md.....	Annapolis, Md.
155332		Sip.	Oregon.....	10	10	43.0	13.9	3.2	4	1898	Hudson, Md.....	Baltimore, Md.
155837		Sch.	Oregon.....	11	9	45.0	12.8	3.0	1	1898	Beaufort, N. C.....	Beaufort, N. C.
155426		Sip.	Oregon.....	7	7	40.0	14.0	3.4	1	1901	Hopkins, Va.....	Cape Charles, Va.
212496		Sch.	Oregon.....	8	5	31.0	13.4	3.1	2	1914	Biloxi, Miss.....	Gulfport, Miss.
19418	JQCH	Bk.	Oriental.....	1,688	1,550	220.1	42.2	24.9	17	1874	Bath, Me.....	San Francisco, Cal.
155193		Sip.	Oriental.....	9	5	32.0	12.5	3.2	1	1887	Hyde County, N. C.....	Elizabeth City, N. C.
212616	LHJD	Bk.	Oriole.....	1,152	1,056	219.8	35.1	21.3	14	1881	Sunderland, England.....	New York, N. Y.
206601		Sip.	Orizonte.....	7	7	32.1	13.0	5.3	2	1908	Ponce, P. R.....	San Juan, P. R.
155427	KRFP	Sch.	Oriando V. Woottan.....	677	573	167.2	36.2	13.6	8	1901	Bath, Me.....	New York, N. Y.
201688	KTPN	Sch.	Orians.....	751	605	180.0	38.0	13.9	7	1905do.....	Boston, Mass.
206651		Sch.	Orio.....	19	19	53.0	12.9	3.8	2	1909	Marysville, Wash.....	Seattle, Wash.
18960	HPOD	Sch.	Orozimbo.....	147	121	97.0	25.0	8.8	2	1854	Gouldsboro, Me.....	Boston, Mass.
155269		Sip.	Osbon.....	7	5	34.0	12.6	3.0	1	1896	Kitty Hawk, N. C.....	Elizabeth City, N. C.
205342		Sch.	Oscar.....	54	49	79.0	21.4	4.6	3	1908	Washington, D. C.....	Washington, D. C.
155235	KLMN	Sch.	Oscar G.....	230	198	128.3	29.2	10.0	7	1892	Scranton, Miss.....	Mobile, Ala.
155106		Sch.	Oscar and Hattie.....	85	81	79.2	22.3	8.6	5	1884	Essex, Mass.....	Seattle, Wash.
155422		Sch.	Osocola.....	50	27	71.6	19.8	8.1	9	1901	Milton, Fla.....	Pensacola, Fla.
212622	LJPQ	*Sch.	Osocola.....	1,621	1,472	245.9	41.2	20.1	4	1918	Bath, Me.....	Philadelphia, Pa.
19490		Sch. y.	Osprey.....	27	27	51.8	17.6	5.4	1	1875	Noank, Conn.....	New York, N. Y.
155423		Sch.	Otis Hubbard.....	23	23	50.8	19.6	4.4	2	1901	Elliott, Md.....	Crisfield, Md.
19185	JBVP	Sch. y.	Otronto.....	105	99	79.7	22.3	8.3	8	1839	Surry, Me.....	Boston, Mass.
210799		Sch.	Ottilee.....	21	18	54.4	17.1	4.8	2	1912	Bishops Head, Md.....	Crisfield, Md.
155822	KLJQ	Sch.	Ottillie Ford.....	261	247	120.0	31.6	9.6	6	1892	Fairhaven, Cal.....	San Francisco, Cal.
19437		Sch.	Our Son.....	720	684	182.1	35.1	13.0	7	1875	Black River, Ohio.....	Marquette, Mich.
155435		*Sch.	Ox.....	12	6	40.7	13.4	2.9	2	1902	Ocean Springs, Miss.....	Gulfport, Miss.
200653		Sch.	Oxalis.....	25	16	62.7	18.5	4.6	4	1903	Biloxi, Miss.....	Do.
155849	KPBV	*Sch.	Oxford.....	836	735	184.9	35.2	16.2	4	1899	Bath, Me.....	New York, N. Y.
155171		Sch.	Oysterman.....	51	49	71.2	20.6	6.1	3	1889	St. Michaels, Md.....	Annapolis, Md.
19366		Sch.	Oyster Plant.....	13	12	54.0	15.4	3.7	2	1872	Mobile, Ala.....	Mobile, Ala.

¹ Formerly Japanese schooner Sakai Maru.

² Formerly ^a Uruguayan bark Edith Wolden.
^b American bark Edith Wolden.

MERCHANT SAILING VESSELS OF THE UNITED STATES—Continued.

Official No.	Signal letters.	Rig.	Name of vessel.	Gross tonnage.	Net tonnage.	Length.	Breadth.	Depth.	Crew.	When built.	Where built.	Home port (where permanent document issues).
			P.			<i>Feet.</i>	<i>Feet.</i>	<i>Feet.</i>				
20492		Sch.	P. F. Leach	50	37	69.5	21.7	6.0	4	1873	Baltimore, Md.	Baltimore, Md.
3726		Slp.	P. H. Tawes	10	10	44.0	15.1	3.6	3	1897	Wittman, Md.	Crisfield, Md.
150509		*Slp.	P. M. Bowie	8	8	35.9	12.7	2.5	2	1890	Matagorda, Tex.	Port Lavaca, Tex.
4705		*Slp.	P. R. R. 200	56	53	72.8	22.7	6.4	1	1839	New Bedford, Mass.	New York, N. Y.
150652	KJVM	BK.	Pactolus	1,673	1,564	223.7	41.2	24.0	18	1891	Bath, Me.	San Francisco, Cal.
150763		Slp.	Page and Donald	7	7	40.3	14.0	3.0	2	1897	Holland Island, Md.	Crisfield, Md.
150056	JRPL	*Sch.	Palmyra	1,269	1,251	197.9	38.8	24.2	6	1876	Bath, Me.	Tacoma, Wash.
213972	LFVH	Slp. y.	Pamparo	22	22	51.0	14.4	8.6	1	1916	Bristol, R. I.	New York, N. Y.
206800		Sch.	Panormites	18	14	48.7	16.0	4.5	8	1909	Tarpon Springs, Fla.	Tampa, Fla.
150645		Ywl. y.	Papoose	15	14	44.0	12.6	9.6	3	1888	South Boston, Mass.	Oswego, N. Y.
150721	KMSC	*Sch.	Passaic	875	791	192.0	34.7	16.4	3	1896	Noank, Conn.	New York, N. Y.
20051		Sch.	Pathway	18	11	40.1	17.1	3.8	6	1861	Mauricetown, N. J.	Wilmington, Del.
218021	LRBT	Sch.	Pat Harrison	1,145	1,032	193.0	41.0	19.8	10	1919	Bllox, Miss.	Mobile, Ala.
206424		Slp.	Patris	19	19	47.0	17.3	5.4	4	1909	Mayaguez, P. R.	San Juan, P. R.
150601		Sch.	Patrick F. Prendergast	26	17	61.0	16.8	4.9	2	1892	St. Michael's, Md.	Baltimore, Md.
200756		Sch.	Paul	6	5	42.2	11.2	3.3	1	1904	Rock Hall, Md.	Do.
150407		Sch.	Paul Jones	9	5	50.1	13.1	3.5	2	1887	Somerset County, Md.	Annapolis, Md.
150923		Sch.	Paul C. Joelin	30	18	54.4	19.0	5.0	6	1901	Dorchester, N. J.	Philadelphia, Pa.
216809	LMQJ	Sch.	Paul E. Thurlow	1,560	1,453	230.0	41.8	23.3	11	1918	Rockland, Me.	Boston, Mass.
150331		Sch.	Paul and Willie	35	33	57.8	21.7	4.5	1	1884	San Francisco, Cal.	San Francisco, Cal.
150657		Slp.	Pauline	7	7	43.0	11.5	2.5	1	1894	Cape Banks, N. C.	Beaufort, N. C.
150709		Sch.	Pauline	75	51	82.0	22.2	8.4	15	1895	Essex, Mass.	Gloucester, Mass.
150926		Slp.	Pauline	8	8	41.9	16.0	3.5	4	1901	Crisfield, Md.	Crisfield, Md.
213973	LFVJ	Slp. y.	Pauline	22	22	51.0	14.4	8.6	2	1916	Bristol, R. I.	New York, N. Y.
216098	LJVT	Sch.	Pauline M. Cummins	456	425	149.4	35.8	12.6	7	1916	Advocate Harbor, N. S.	Wilmington, Del.
201620		Sch.	Pawnee	20	13	50.3	19.4	3.7	5	1904	Handsboro, Miss.	Mobile, Ala.
150832	KPJH	*Sch.	Paxinos	954	865	193.6	35.0	17.6	4	1899	Noank, Conn.	Philadelphia, Pa.
150845	KPMT	*Sch.	Paxtang	954	865	193.6	35.0	17.6	4	1899	do.	Do.
19928		Sch.	Pearl	35	34	62.0	21.5	4.5	3	1861	Nyack, N. Y.	Baltimore, Md.
150239		Sch.	Pearl	21	20	53.0	15.2	5.3	7	1881	East Bay, Fla.	Tampa, Fla.
150290		Slp.	Pearl	10	10	34.6	14.0	4.6	1	1883	Noank, Conn.	New Haven, Conn.
150361		Slp.	Pearl	10	5	42.3	14.5	3.4	4	1885	Madison, Md.	Wilmington, Del.
150791		Slp.	Pearl	5	5	27.8	11.9	2.9	1	1885	Patchogue, N. Y.	Greenport, N. Y.
205601		Sch.	Pearl	27	18	58.4	19.6	3.9	4	1908	De Lisle, Miss.	Gulfport, Miss.
145374		Sch.	Pearl Cullen	40	26	68.9	22.9	4.8	3	1884	Marcus Hook, Pa.	Perth Amboy, N. J.
20390		Slp.	Pearla and Lella	10	6	37.5	14.5	4.0	2	1871	Chester, Pa.	Philadelphia, Pa.
150956		Slp.	Pedrito	17	15	37.2	12.3	7.0	3	1889	Tortola, P. R.	San Juan, P. R.
150034		Sch.	Pedro Varela (whaling)	89	85	83.6	23.0	8.7	16	1853	Somerset, Mass.	New Bedford, Mass.
150157	JTGH	Sch.	Peerless	244	232	127.0	33.0	9.9	6	1878	Gardiner, Oreg.	San Francisco, Cal.
150321		Sch.	Peerless	19	18	42.6	15.8	4.6	6	1884	Marco, Fla.	Tampa, Fla.
151000	KSLT	Slp. y.	Pellegrina	19	17	47.1	13.1	6.4	1	1903	Boston, Mass.	New York, N. Y.
20391		Sch.	Pemaquid	58	55	67.1	21.8	6.5	2	1870	Bristol, Me.	Belfast, Me.
211651	LDGM	*Sch.	Penn.	1,849	1,798	264.8	44.1	20.1	3	1913	Bath, Me.	Philadelphia, Pa.
215480	LHRK	*Sch.	Pennington	967	894	196.3	34.6	18.3	6	1917	Baltimore, Md.	Do.
211123	LCVH	Sch.	Pennypack	739	642	177.6	36.0	14.5	3	1913	Noank, Conn.	Do.
20468		Sch.	Penokee	332	293	139.2	26.3	11.2	1	1872	Milwaukee, Wis.	Boston, Mass.
19993		Sch.	Pensaoola	24	23	52.0	18.6	5.4	3	1862	Somerset County, Md.	Reedville, Va.
204594		Slp.	Pepto	8	8	40.5	13.9	3.7	3	1907	Mayaguez, P. R.	San Juan, P. R.
150580		*Sch.	Pequest	843	804	192.1	35.3	15.3	3	1891	Noank, Conn.	New York, N. Y.
24449	H8BD	*Sch.	Pequot	705	662	220.2	35.7	14.3	4	1864	New York, N. Y.	New London, Conn.
150916		Slp.	Percy E. Shores	7	7	45.0	15.4	3.4	4	1901	Deal Island, Md.	Crisfield, Md.
200472		Slp.	Percy R. Chase	7	7	39.0	13.0	3.6	1	1903	Crisfield, Md.	Newport News, Va.
216723		Sch.	Perfection	27	17	57.7	18.6	4.1	5	1918	Seymour, Miss.	Gulfport, Miss.
150957	KRTB	Sch.	Parry Setzer	1,392	1,268	216.8	42.0	17.8	9	1902	Bridgeport, Conn.	New York, N. Y.
201559	KTMV	Sch.	Parris A. Colwell	516	440	160.5	35.2	12.0	7	1904	Phippsburg, Me.	Do.
150474		Sch.	Pashtigo	633	573	201.0	34.4	12.0	6	1889	Milwaukee, Wis.	Port Huron, Mich.
150897		Sch.	Petra	40	38	66.0	19.0	7.0	6	1850	do.	San Juan, P. R.
19665		Sch.	Petrel	78	74	90.6	23.0	5.9	3	1884	Pultneyville, N. Y.	Chicago, Ill.
150556		Slp.	Petrel	5	5	27.8	9.6	4.9	1	1891	Brookville, Me.	Castine, Me.
150990		Slp. y.	Petrel	19	19	48.9	13.4	8.2	3	1899	Marblehead, Mass.	Fillsworth, Me.
150075		Sch.	Petrel	5	5	35.0	10.2	2.5	2	1903	Wit, N. C.	New Bern, N. C.
150184		Sch.	Philip Kirwood	42	28	69.5	23.3	5.2	5	1876	Onancock, Va.	Crisfield, Md.
150960		Sch.	Philip Mehrhof	56	53	70.0	25.3	5.0	2	1879	Nyack, N. Y.	Perth Amboy, N. J.
150960		Sch.	Philip P. Manta	70	43	81.0	22.0	9.0	16	1902	Essex, Mass.	Provincetown, Mass.
150957	KFLN	Sch.	Philippine	523	491	162.5	36.8	12.2	8	1899	Alameda, Cal.	San Francisco, Cal.
200196	KSPT	Sch.	Phillips M. Brooks	243	243	132.5	28.2	10.1	6	1903	Madison, Md.	Crisfield, Md.
150920	KNQV	Sch.	Phlomena	20	12	55.1	18.3	3.7	2	1901	De Lisle, Miss.	Gulfport, Miss.
150795		*Sch.	Phoenix	901	838	194.0	35.0	17.6	3	1898	Noank, Conn.	Philadelphia, Pa.
214473		BK.	Phyllis	2,246	2,115	278.1	41.9	24.5	23	1896	Glasgow, Scotland	New York, N. Y.
210791	LCRG	*Sch.	Pickering	739	642	177.6	35.0	14.5	3	1912	Noank, Conn.	Philadelphia, Pa.
210796		Slp.	Pierce	8	7	36.3	13.2	3.4	2	1912	Port Royal, S. C.	Beaufort, S. C.

1 Formerly sloop Bena.

2 Formerly sloop Cornelia.

3 Formerly British schooner Cumberland County.

4 Formerly schooner Thomas J. Clayton.

5 Formerly Spanish schooner Pedrito.

6 Formerly U. S. R. C. schooner James Campbell.

7 Formerly Spanish schooner Peura.

8 Formerly Chilean bark Australia.

MERCHANT SAILING VESSELS OF THE UNITED STATES—Continued.

Official No.	Signal letters.	Rig.	Name of vessel.	Gross tonnage.	Net tonnage.	Length.		Depth.	Crew.	When built.	Where built.	Home port (where permanent document issues).
						Feet.	Feet.					
207469		Slp.	Pierce and Hartung.....	16	9	44.5	16.0	3.1	1	1910	Randolph, Me.	Boothbay, Me.
150605		Slp.	Pilot Boy.....	8	7	29.0	11.3	5.3	1	1892	Bremen, Me.	Rockland, Me.
136281		Sch.	Pioneer.....	83	58	81.0	23.0	9.2	4	1892	Essex, Mass.	Boston, Mass.
150980		Sch.	Pirate.....	32	26	61.8	18.4	4.7	3	1902	Baltimore, Md.	Baltimore, Md.
150422		Sch.	Pitt Sing.....	9	9	34.0	11.0	5.2	2	1887	San Francisco, Cal.	Unalaska, Alaska.
203157	KVLP	*Sch.	Pittston.....	466	440	180.0	30.0	14.0	2	1906	Sharptown, Md.	New York, N. Y.
20488		Sch.	Pite.....	45	43	61.0	23.0	4.6	1	1874	San Francisco, Cal.	San Francisco, Cal.
19522		Sch.	Plan.....	25	24	63.6	17.8	5.6	3	1855	Accomac County, Va.	Baltimore, Md.
150374	KDLP	Sch.	Planter.....	524	498	158.7	37.5	13.5	8	1886	Port Ludlow, Wash.	San Francisco, Cal.
211140	LCVM	Slp. y.	Pleione.....	33	25	57.0	14.5	9.2	2	1913	Bristol, R. I.	New York, N. Y.
150638		Sch.	Pluck.....	6	6	45.0	12.2	2.5	2	1883	Tilghmans Island, Md.	Baltimore, Md.
150984		Slp.	Pitma.....	6	6	29.8	10.2	4.8	2	1801	Culebra, P. R.	San Juan, P. R.
150786		Sch.	Plunger.....	6	6	45.4	13.8	2.6	4	1897	Hoopersville, Md.	Crisfield, Md.
150231		Slp.	Pocahontas.....	49	46	64.0	21.2	7.0	3	1881	Rye, N. Y.	Newport, R. I.
204240		Slp.	Pocahontas.....	9	9	29.0	11.0	6.4	2	1907	Vinalhaven, Me.	Vinalhaven, Me.
211568		Sch.	Pocahontas.....	37	37	60.0	18.0	7.5	1	1913	Mayaguez, P. R.	San Juan, P. R.
20473	JPDN	Sch.	Pochasset.....	254	241	112.6	30.4	10.4	4	1874	Mystic, Conn.	Boston, Mass.
202355		*Sch.	POCONO.....	698	628	156.0	34.5	16.0	3	1905	Newburgh, N. Y.	New York, N. Y.
202810	KVFP	*Sch.	Poopson.....	721	623	177.0	35.0	14.2	3	1906	Noank, Conn.	Philadelphia, Pa.
150578		*Sch.	Pohatcong.....	843	804	192.1	35.3	15.3	3	1890	do.	New York, N. Y.
180165		Sch.	Poor Jim.....	7	7	24.0	13.3	3.9	2	1879	Kennebunk Port, Me.	Castine, Me.
150611		Sch.	Port Admiral.....	38	36	60.0	20.2	5.3	1	1892	Port Townsend, Wash.	Ketchikan, Alaska.
150380		Sch.	Portland Packet.....	91	73	79.8	22.8	7.3	3	1885	East Deering, Me.	Tampa, Fla.
211309		Sch.	Portvenir.....	10	10	40.0	14.0	3.8	3	1913	Rincon, P. R.	San Juan, P. R.
206575	KWRF	*Sch.	Potomac.....	823	772	203.4	35.0	13.6	3	1908	Elkton, Md.	Baltimore, Md.
215678	LJCB	*Sch.	Potstowen.....	974	901	194.5	34.6	18.3	6	1917	Baltimore, Md.	Philadelphia, Pa.
150000	JQMF	*Sch.	Pottsville.....	1,293	1,204	248.4	37.1	18.3	18	1874	Philadelphia, Pa.	Boston, Mass.
200617		Slp.	Poughkeepsie.....	11	7	31.6	15.0	3.1	3	1903	Shipyards, Ga.	Beaufort, S. C.
150943		Sch. y.	Poquessing.....	33	33	65.4	18.2	5.6	1	1899	Atlantic City, N. J.	Patchogue, N. Y.
19738		Sch.	President Fillmore.....	12	12	39.4	12.7	3.8	8			Key West, Fla.
20169		Sch.	President A. Johnson.....	70	55	79.2	23.7	6.0	4	1866	Dorchester County, Md.	Baltimore, Md.
150608		Sch.	Preston.....	25	17	62.0	17.5	5.5	4	1892	Solomons Island, Md.	Do.
150679	KMGC	*Sch.	Preston.....	855	823	192.6	34.7	16.0	3	1894	Noank, Conn.	Philadelphia, Pa.
150974		Sch.	Preston Lewis.....	26	26	69.0	20.6	5.7	3	1902	Inverness, Md.	Baltimore, Md.
150307		Slp.	Princess.....	24	23	55.0	17.5	4.3	3	1883	Bristol, Me.	Rockland, Me.
213604	LFNT	Bkn.	PRINS VALDEMAR.....	1,388	1,227	226.1	37.3	21.5	13	1892	Elsinore, Denmark	San Francisco, Cal.
75187		Sch.	Priscilla.....	73	70	89.0	23.0	5.5	4	1868	Barkers Landing, Del.	Wilmington, Del.
150353	KDHP	Sch. y.	Priscilla.....	75	71	85.7	22.6	8.8	11	1885	Wilmington, Del.	Detroit, Mich.
150426		Slp.	Priscilla.....	10	10	24.2	14.0	4.2	1	1888	Patchogue, N. Y.	Bridgetown, Conn.
200001	KWVC	Ywl. y.	Priscilla.....	34	24	57.0	15.3	7.3	5	1903	Bristol, R. I.	Chicago, Ill.
217065	LNEM	Sch.	Priscilla Alden.....	401	310	142.8	33.4	12.6	8	1918	East Boothbay, Me.	Boston, Mass.
96123	KJRN	Sch.	Priscilla L. Ray.....	712	649	183.0	37.5	14.0	8	1891	East Boston, Mass.	New York, N. Y.
201428		Sch.	Priscilla.....	7	7	38.6	11.4	2.4	1	1904	Beaufort, N. C.	Beaufort, N. C.
150658		Sch.	Privateer.....	21	19	45.0	15.4	2.9	4	1893	Cocoa, Fla.	Key West, Fla.
150049		Sch.	Prize.....	28	18	54.0	18.0	5.0	6	1875	Bridgeton, N. J.	Philadelphia, Pa.
211230		Sch.	Progress.....	117	117	96.7	23.2	11.8	20	1913	Essex, Mass.	Provincetown, Mass.
150699	KLJR	Sch.	Prosper.....	241	229	78.0	32.6	8.0	11	1892	Pershbakers Mill, Ore.	San Francisco, Cal.
150982		Sch.	Proteus.....	47	32	74.6	23.4	4.6	5	1902	Handsboro, Miss.	New Orleans, La.
215749	LJFH	*Sch.	Providence.....	1,371	1,257	223.7	40.0	16.0	2	1917	Wilmington, Del.	Baltimore, Md.
150950		Sch.	Providencia.....	16	15	45.0	10.8	5.8	3	1896	Rio Grande, P. R.	San Juan, P. R.
215526		Sch.	Providencia.....	25	25	57.7	18.3	6.3	0	1917	Mayaguez, P. R.	Do.
150973	KSDJ	Bkn.	Puako.....	1,084	1,011	221.0	42.0	17.0	13	1902	Oakland, Cal.	San Francisco, Cal.
162424		*Sch.	PURE OIL COMPANY NO. 3.....	754	743	172.4	34.2	13.2	5	1905	Wilmington, Del.	Philadelphia, Pa.
150985	KDGR	Sch.	Puritan.....	116	110	85.5	28.7	7.3	2	1886	Belfast, Me.	South West Harbor, Me.
150547		Slp.	Puritan.....	7	7	27.3	12.6	3.6	1	1890	Red Bank, N. J.	Perth Amboy, N. J.
215687	LJCH	Sch.	Purnell T. White.....	751	688	184.5	37.5	14.0	7	1917	Sharptown, Md.	Crisfield, Md.
Q.												
203165	KVLF	Sch. y.	QUEEN.....	160	97	92.0	24.8	15.1	18	1906	Bristol, R. I.	Philadelphia, Pa.
20613		Slp.	Queen Clipper.....	7	6	30.6	11.4	3.3	2	1896	Savannah, Ga.	Savannah, Ga.
207599	LBNQ	Sch. y.	Queen Mab.....	63	49	62.8	17.8	11.4	6	1910	Bristol, R. I.	Marblehead, Mass.
20604		Sch.	Queen of the Fleet.....	13	12	42.0	16.0	3.6	2	1891	Biloxi, Miss.	Gulfport, Miss.
20590		Sch.	Queen of the Ocean.....	9	7	48.8	13.0	3.0	1	1872	Somerset County, Md.	Annapolis, Md.
20599		Sch.	Quick Time.....	43	41	65.0	22.0	6.5	3	1833	Pocomoke City, Md.	Baltimore, Md.
205778		Slp.	Quick Time.....	5	5	39.5	12.2	2.8	3	1907	Deepcreek, Va.	Crisfield, Md.
20585		Sch.	Qui Vive.....	5	5	54.0	15.6	3.6	4	1851	Solomons, Md.	Baltimore, Md.
204961		Slp.	Quock See Wo.....	30	15	59.5	18.0	5.6	2	1908	San Francisco, Cal.	San Francisco, Cal.
20638		Sch.	Quo Vadis.....	8	8	35.2	13.9	4.0	4	1902	Cedar Keys, Fla.	Key West, Fla.

1 Formerly schooner Edward A. Rich.
 2 Formerly schooner-barge Annapolis.
 3 Formerly sloop-yacht Peerless.
 4 Formerly schooner Julia Estrella.
 5 Formerly (a) Danish bark, Prins Valdemar.
 6 Formerly (b) Mexican schooner, Prins Valdemar.

7 Formerly schooner John B. Connor.
 8 Formerly (a) sloop-yacht Priscilla.
 9 Formerly (b) schooner-yacht Elma.
 10 Formerly (a) yawl yacht Irolita.
 11 Formerly (b) yawl yacht Polarix.
 12 Formerly schooner Henry L. Peckham.

13 Formerly Spanish schooner Providence.
 14 Formerly schooner-yacht (a) Queen.
 15 Formerly schooner-yacht (b) Irolita.
 16 Formerly schooner-yacht Vagrant.
 17 Composite.

MERCHANT SAILING VESSELS OF THE UNITED STATES—Continued.

Official No.	Signal letters.	Rig.	Name of vessel.	Gross tonnage.	Net tonnage.	Length.	Breadth.	Depth.	Crew.	When built.	Where built.	Home port (where permanent document issues).
			R.			<i>Feet.</i>	<i>Feet.</i>	<i>Feet.</i>				
110532		Sch.	R. Bottsford.	409	474	167.1	32.9	10.3	7	1882	Lorain, Ohio.	Cleveland, Ohio.
110530		Sch.	R. A. Dodson.	22	15	54.0	16.5	4.7	2	1882	St. Michaels, Md.	Baltimore, Md.
202239		Slp.	R. A. Meredith.	10	7	39.2	13.8	3.9	5	1911	Rumbley, Md.	Crisfield, Md.
111134		Sch.	R. B. Haynie.	31	22	64.6	19.1	5.0	2	1896	Solomons, Md.	Baltimore, Md.
110178		Sch.	R. B. Spedden.	84	80	85.6	24.0	6.3	3	1874	Dorchester County, Md.	Do.
211878		Slp.	R. E. Lee.	5	5	24.6	10.6	2.8	1	1913	Key West, Fla.	Key West, Fla.
110551		Sch.	R. E. Powell.	68	49	83.8	22.9	6.3	4	1882	Whites Landing, Md.	Crisfield, Md.
110722		Sch.	R. G. Cleveland.	20	19	48.6	17.2	4.6	2	1887	Baltimore, Md.	Annapolis, Md.
110961		Sch.	R. H. Daugherty.	18	12	59.5	17.5	4.4	2	1891	Madison, Md.	Crisfield, Md.
111432		Slp.	R. J. Allen.	12	12	46.0	15.8	4.6	6	1902	Ortolo, Md.	Do.
110731		Sch.	R. J. Waller.	9	8	42.0	12.0	3.0	1	1883	Somerset County, Md.	Norfolk, Va.
111127		Slp.	R. L. Miles.	8	5	39.9	13.1	3.3	4	1896	Ortolo, Md.	Crisfield, Md.
110617		Sch.	R. M. Blundon.	43	40	71.0	19.0	6.0	7	1883	Northumberland County, Va.	Philadelphia, Pa.
110629		Sch.	R. V. Lane.	38	26	65.5	20.2	5.0	2	1884	Queens Creek, Va.	Newport News, Va.
203687	KVRN	*Sch.	R. W. Macdonald.	650	590	199.0	32.1	11.7	2	1906	Elkton, Md.	Wilmington, Del.
218082		Sch.	Rachel.	528	457	147.6	31.4	14.6	6	1919	Moss Point, Miss.	Mobile, Ala.
111199	KNQP	Sch.	Rachel W. Stevens.	1,211	1,032	195.5	40.4	18.4	9	1898	Bath, Me.	New York, N. Y.
111090	KMJC	*Sch.	Radnor.	678	644	176.4	35.0	14.2	2	1896	Noank, Conn.	Do.
210570	LCPD	*Sch.	Rahn.	932	794	194.5	34.4	17.5	3	1912	Bath, Me.	Do.
110060		Sch.	Railroad.	36	35	53.9	19.5	6.3	1	1872	Castine, Me.	Portland, Me.
111256		Slp.	Rainbow.	10	8	38.0	14.2	3.1	3	1899	De Lisle, Miss.	Gulfport, Miss.
213226		Slp.	Rainbow.	5	5	26.1	12.0	3.5	1	1904	Port Republic, N. J.	Tuckerton, N. J.
111057		Sch.	Ralph Russell.	73	48	83.0	22.0	8.5	16	1894	Gloucester, Mass.	Gloucester, Mass.
110776		Sch.	Ralph J. Long.	90	85	87.0	27.4	5.7	5	1888	Bandon, Ore.	Port Townsend, Wash.
110350		Sch.	Ralph K. Grant.	47	45	60.5	20.1	6.2	2	1878	Ellsworth, Me.	Machias, Me.
202496		Slp.	Ralph T. Webster.	10	8	47.7	15.3	3.5	5	1905	Ortolo, Md.	Crisfield, Md.
110982		Slp.	Ramona.	6	6	31.0	10.3	4.5	2	1892	Bedgwick, Me.	Belfast, Me.
111389		Sch.	Ramsay Bros.	14	9	46.0	16.7	3.4	2	1901	Ocean Springs, Miss.	Gulfport, Miss.
111210	KNWL	*Sch.	Randolph.	567	499	175.0	34.6	11.7	2	1899	Noank, Conn.	Fall River, Mass.
111331	LBDG	Slp. y.	Ranger.	17	15	44.8	12.3	6.5	3	1901	Boston, Mass.	Boston, Mass.
202509		Slp.	Rasa Augusta.	10	8	47.6	15.3	3.5	5	1905	St. Peters, Md.	Crisfield, Md.
215005	LHBP	Sch.	Rassapeague.	971	859	194.4	39.5	14.7	14	1917	Brunswick, Ga.	New York, N. Y.
110720		Sch.	Rattlesnake.	6	5	39.4	10.5	2.6	2	1896	Rice Path, N. C.	Wilmington, N. C.
110206		Sch.	Ray R. Nieukirk.	33	20	58.3	19.0	5.0	9	1873	Bridgeton, N. J.	Philadelphia, Pa.
110693		Sch.	Raymond.	28	27	62.0	18.0	5.0	4	1883	St. Michaels, Md.	Reedville, Va.
111248		Slp.	Raymond C.	5	5	36.5	12.6	2.8	2	1899	Ortolo, Md.	Baltimore, Md.
111375		Slp.	Raymond S.	6	6	40.8	13.5	2.4	3	1901	Tilghmans Island, Md.	Do.
110156	JNWR	*Sch.	Reading.	1,283	1,263	248.4	37.1	18.3	3	1874	Philadelphia, Pa.	Philadelphia, Pa.
212639		Sch.	Reading.	138	92	105.6	25.0	11.6	22	1914	Essex, Mass.	Boston, Mass.
21022		Sch.	Rebecca.	21	20	47.7	17.0	5.2	2	1865	Somerset County, Md.	Baltimore, Md.
21171		Slp.	Rebecca.	14	14	38.3	15.6	4.2	2	1864	Charleston, S. C.	Charleston, S. C.
111332		Sch.	Rebecca.	79	49	83.8	22.7	9.0	15	1901	Essex, Mass.	Boston, Mass.
203404		Sch.	Rebecca McLain.	32	26	71.7	22.3	5.0	3	1906	Salisbury, Md.	Baltimore, Md.
111328	KQPV	Sch.	Rebecca Palmer.	2,556	2,125	260.4	46.1	23.1	12	1901	Rockland, Me.	New York, N. Y.
110998		Sch.	Rebecca Smith.	9	8	40.0	14.2	3.3	3	1892	Alexandria, Va.	Crisfield, Md.
110764		Sch.	Rebecca C. Schoch.	27	18	57.7	18.7	5.3	6	1888	Bridgeton, N. J.	Philadelphia, Pa.
110682		Sch.	Rebecca F. Brunyate.	21	12	48.5	16.5	4.8	6	1885	Mauricetown, N. J.	Do.
21518	HQLB	Sch.	Rebecca G. Whildin.	220	188	105.5	28.5	9.5	5	1853	Milford, Del.	Calais, Me.
110656		Sch.	Rebecca J. White.	10	9	51.5	13.0	3.7	5	1884	Somerset County, Md.	Baltimore, Md.
111071	KMCP	Sch.	Rebecca R. Douglas.	475	399	138.8	33.9	9.5	6	1894	Bath, Me.	Philadelphia, Pa.
110704		Slp.	Rebecca T. Ruark.	10	10	47.3	15.7	3.7	3	1886	Taylor's Island, Md.	Baltimore, Md.
110854		Sch.	Reble and Ella.	14	8	46.6	15.9	4.5	4	1884	Leesburg, N. J.	Philadelphia, Pa.
110608		Slp.	Reckless.	31	29	62.1	17.4	4.0	2	1890	Havre de Grace, Md.	Baltimore, Md.
110849		Slp.	Reckless.	9	9	39.4	14.4	3.5	5	1884	St. Michaels, Md.	Baltimore, Md.
200662	LCDM	Sch.	Reedville.	235	212	130.0	26.3	8.8	5	1911	Pocomoke City, Md.	Wilmington, Del.
200084		Sch.	Reflector.	21	18	59.2	18.1	3.9	2	1903	Scranton, Miss.	Mobile, Ala.
110960	KJWF	Sch.	Regina.	114	96	87.8	25.5	7.6	2	1891	Machias, Me.	Portland, Me.
111359	KRCQ	Sch.	Regina.	147	111	115.0	25.7	11.6	21	1901	Essex, Mass.	Castine, Me.
202868		Sch.	Regina Edna.	11	7	41.8	14.7	3.1	2	1906	Bay St. Louis, Miss.	Gulfport, Miss.
110582		Sch.	Regulator.	43	34	63.0	20.1	5.0	3	1882	Smyrna, N. C.	Charleston, S. C.
110638		Slp.	Reita Cator.	17	9	45.4	16.1	4.3	2	1882	James Island, Md.	Reedville, Va.
200299		Sch.	Reliance.	8	8	49.4	13.1	3.4	4	1903	Deals Island, Md.	Crisfield, Md.
200310		Slp.	Reliance.	6	6	38.8	13.2	3.6	3	1903	Leemont, Va.	Do.
200445		Sch.	Reliance.	13	11	45.0	15.0	3.2	2	1903	Mon Louis, Ala.	Mobile, Ala.
201314		Slp.	Reliance.	7	7	41.0	14.3	2.7	4	1904	Fishing Creek, Md.	Baltimore, Md.
111000		Slp.	Remora.	7	7	29.7	11.0	6.8	2	1892	North Haven, Me.	Portland, Me.
111266	KPQW	*Sch.	Remus.	531	464	167.0	34.6	11.5	2	1900	Noank, Conn.	Fall River, Mass.
111161		Sch.	Rena A. Callow.	30	22	67.2	18.6	5.7	2	1897	Ortolo, Md.	Cape Charles, Va.
216299	LKQN	Sch.	Rena A. Murphy.	453	424	165.2	35.3	11.4	7	1918	Mobile, Ala.	Mobile, Ala.
200857		Sch.	Rena A. Percy.	78	46	76.5	21.6	9.4	15	1904	East Boothbay, Me.	Pensacola, Fla.
111169	KNFT	Sch.	Repeat.	455	410	148.9	34.4	12.0	7	1897	North Bend, Ore.	San Francisco, Cal.
110159		Sch.	Reporter.	83	50	78.5	22.8	8.0	3	1874	Essex, Mass.	New York, N. Y.
111315	KQLR	Sch.	Republic.	801	680	174.4	38.2	17.9	7	1900	Thomaston, Me.	Rockland, Me.
110877		Sch.	Rescue.	27	19	60.7	18.2	5.0	2	1890	Pocomoke City, Md.	Baltimore, Md.

1 Formerly * schooner John T. Donohue.

* Formerly sloop-yacht (s) Ranger.
(b) Sakuntala.

MERCHANT SAILING VESSELS OF THE UNITED STATES—Continued.

Official No.	Signal letters.	Rig.	Name of vessel.	Gross tonnage.	Net tonnage.	Length.	Breadth.	Depth.	Crew.	When built.	Where built.	Home port (where permanent document issued).
						Feet.	Feet.	Feet.				
214292		Sch.	Resolucion	12	12	45.0	10.0	5.0	1	1916	Mayaguez, P. R.	San Juan, F. R.
111392	KRMF	Sch.	Resolute	684	610	182.2	39.5	14.2	10	1902	Hoquiam, Wash.	San Francisco, Cal.
212167	LDKT	Slp. y.	† Resolute	99	99	91.5	21.1	12.0	27	1914	Bristol, R. I.	New York, N. Y.
206714		Slp.	Resplendor	5	5	26.0	10.2	4.7	3	1909	Fajardo, P. R.	San Juan, P. R.
110777		Sch.	Restless	12	12	45.5	11.9	3.0	2	1888	Smyrna, N. C.	New Bern, N. C.
110663		Slp.	Restless	8	8	30.8	14.0	4.8	0	1892	San Diego, Cal.	San Diego, Cal.
111146		Sch.	Result	11	6	37.6	12.4	4.3	1	1896	Detroit, Mich.	Grand Haven, Mich.
110384		Sch.	Resumption	293	278	143.4	29.0	10.3	4	1879	Milwaukee, Wis.	Marquette, Mich.
111168		Slp.	Reta May	6	6	40.0	12.7	3.2	3	1897	Doals Island, Md.	Baltimore, Md.
111224		Sch.	Retrieve	31	31	61.7	17.2	5.6	3	1899	Mobile, Ala.	Tampa, Fla.
110507	JVRQ	Bkn.	Retriever	547	470	161.8	37.0	13.5	11	1881	Seabeck, Wash.	San Francisco, Cal.
110498	JVPM	Sch.	Reuce	1,924	1,601	229.2	41.0	27.1	17	1881	Kennebunk, Me.	Astoria, Oreg.
204565		Slp.	Row Brothers	6	6	41.5	14.6	3.2	3	1907	Justisville, Va.	Crisfield, Md.
212658	LDSW	Slp.	† Rhine	1,690	1,555	257.2	38.3	23.1	18	1886	Greenock, Scotland	Boston, Mass.
21893	JGQF	Sch.	Rhoda Holmes	375	328	128.4	33.9	10.9	6	1869	Coopers Point, N. J.	Machias, Me.
111357		Slp.	Rhoda M. Parker	6	6	37.6	14.3	2.7	2	1901	Fishing Creek, Md.	Crisfield, Md.
111030		*Slp.	Richard	183	174	102.8	29.7	7.8	4	1893	New London, Conn.	Hartford, Conn.
110808	KGCV	Sch.	Richard Cromwell	118	112	98.5	26.5	6.6	5	1888	Madison, Md.	Baltimore, Md.
200473	KSTC	Sch.	Richard Linthicum	191	191	121.5	24.8	9.0	6	1903	Church Creek, Md.	New York, N. Y.
111394		Sch.	Richard Robbins, sr.	26	16	49.5	18.3	5.4	6	1902	Greenwich, N. J.	Philadelphia, Pa.
110496		Sch.	Richard Smith	16	13	61.0	15.0	4.2	6	1881	Dorchester County, Md.	Crisfield, Md.
110010		Sch.	Richard Tall	49	47	69.7	22.5	5.6	3	1871	do	Reedville, Va.
21656		Sch.	Richard Vaux	24	16	49.5	17.2	4.7	5	1896	Newport, N. J.	Philadelphia, Pa.
209125		Sch.	Richard D. Lore	36	19	63.5	20.5	5.5	6	1911	Greenwich, N. J.	Do.
216161	LKMT	Sch.	Richard T. Green	1,467	1,355	214.7	42.0	20.6	7	1918	Chelsea, Mass.	Pittsburgh, Pa.
206365	LBDM	Sch.	Richard W. Clark	503	437	148.9	33.8	13.8	6	1909	Phippsburg, Me.	New York, N. Y.
111094	KMLS	*Sch.	Richardson	693	613	173.2	35.0	14.2	3	1895	Noank, Conn.	Philadelphia, Pa.
150621		Sch.	Richardson	693	613	173.2	35.0	14.2	3	1895	Noank, Conn.	Philadelphia, Pa.
206175	LBCF	Sch.	Richardson	693	613	173.2	35.0	14.2	3	1895	Noank, Conn.	Philadelphia, Pa.
205689		Sch.	Richardson	693	613	173.2	35.0	14.2	3	1895	Noank, Conn.	Philadelphia, Pa.
209216		Sch.	Richardson	693	613	173.2	35.0	14.2	3	1895	Noank, Conn.	Philadelphia, Pa.
21679		Sch.	Ridley	68	62	70.7	19.4	7.8	2	1854	Beverly, Mass.	Boston, Mass.
110244		Sch.	Ripple	6	5	29.2	11.2	4.0	1	1874	Eastport, Me.	Thomaston, Me.
111028		Lgr.	Rising Sun	5	5	33.0	10.0	2.6	1	1893	Morgan City, La.	Brashear, La.
200943		Ywl. y.	Rissa	19	19	39.3	14.3	5.2	1	1904	Gloucester, Mass.	Portland, Me.
21908		Sch.	Rival	34	33	53.5	21.7	4.5	1	1869	San Francisco, Cal.	San Francisco, Cal.
110591		Slp.	Rival	26	25	51.9	17.4	3.5	1	1883	Yarmouth, Me.	Eastport, Me.
111145		Slp.	Rival	10	10	41.0	13.2	3.3	1	1897	Clayton, N. Y.	Cape Vincent, N. Y.
130470	KHCN	*Sch.	Riverside	863	845	176.0	36.8	17.3	4	1890	Brooklyn, N. Y.	New York, N. Y.
111162		Sch.	River View	6	6	41.0	13.1	2.8	4	1897	Bishops Head, Md.	Crisfield, Md.
203763		Sch.	Rizzo	16	10	44.9	16.6	3.8	3	1906	Bonfouca, La.	New Orleans, La.
21943		Sch.	Robbie Hunter	57	54	65.6	23.7	5.2	2	1870	San Francisco, Cal.	San Francisco, Cal.
110739		Slp.	Robbie F. Sylvester	12	12	31.0	14.0	5.1	2	1887	Stonington, Conn.	Providence, R. I.
111366		Sch.	Robbins	7	7	50.0	12.0	2.6	5	1901	Taylor's Island, Md.	Baltimore, Md.
75589	INVS	Sch.	Robert	155	147	111.2	23.6	8.5	4	1874	Laurel, Del.	Do.
201778		Sch.	Robert Bould	30	17	57.3	19.8	4.8	8	1905	Greenwich, N. J.	Philadelphia, Pa.
206881		Sch.	Robert Fulton	7	7	35.5	12.6	3.2	2	1907	East Bay, Fla.	Pensacola, Fla.
111269		Sch.	Robert Hood	22	16	58.0	21.1	4.2	4	1900	Logtown, Miss.	New Orleans, La.
110975		Sch.	Robert Henry	50	31	62.0	22.0	3.8	4	1892	San Francisco, Cal.	San Francisco, Cal.
110304		Slp.	Robert Lambdin	9	9	36.7	12.4	3.9	3	1876	St. Michaels, Md.	Philadelphia, Pa.
110837	KGNW	Sch.	Robert Lewers	732	669	185.1	39.2	14.3	12	1889	Port Blakeley, Wash.	Honolulu, Hawaii.
26649	HSTN	Sch.	Robert McClintock	154	125	96.0	26.7	7.4	6	1858	Norwalk, Conn.	Baltimore, Md.
21984		Sch.	Robert Pettis	65	62	79.0	22.0	7.5	3	1870	Essex, Conn.	Bath, Me.
7621		Sch.	Robert W	93	82	82.0	26.0	7.0	4	1847	Piermont, N. Y.	Bangor, Me.
110241		Sch.	Robert C. Christopher	6	6	44.0	11.0	2.6	3	1875	Crisfield, Md.	Crisfield, Md.
21976		Sch.	Robert J. Poulson	29	19	59.2	20.4	4.6	2	1870	Accomac County, Va.	Do.
110436		*Sch.	Robert L. Fryer	527	501	175.0	33.3	11.3	6	1880	Detroit, Mich.	Chicago, Ill.
110602		Sch.	Robert L. Rogers	45	30	66.0	22.6	6.5	4	1883	Somerset County, Md.	Reedville, Va.
111371		Slp.	Robert L. Tawes	9	9	45.6	15.6	4.0	1	1901	Pocomoke City, Md.	Cape Charles, Va.
213634		Slp.	Robert L. Webster	35	29	60.0	20.3	5.8	6	1915	Orlando, Md.	Crisfield, Md.
202699	KVDF	Sch.	Robert P. Murphy	697	572	175.3	37.1	13.5	8	1905	Bath, Me.	New York, N. Y.
111223	KPDF	Sch.	Robert R. Hind	564	520	162.5	36.8	12.8	9	1899	Alameda, Cal.	San Francisco, Cal.
110500		Sch.	Robert T. Lore	33	20	60.4	19.9	5.7	5	1881	Bridgeton, N. J.	Philadelphia, Pa.
206217		Slp.	Robert W. Cole	25	20	54.7	18.3	5.1	6	1911	Orlando, Md.	Crisfield, Md.
111372		Sch.	Robt. Jno. Beswick	105	80	80.0	26.5	6.0	4	1901	Milford, Del.	New Haven, Conn.
110601		Sch.	Robert and Jennie	50	47	62.5	23.5	5.1	1	1883	San Francisco, Cal.	San Francisco, Cal.
111347	KQVP	*Sch.	Robesonia	955	866	195.0	35.0	17.6	4	1901	Noank, Conn.	Philadelphia, Pa.
12549		Sch.	Rocap	46	29	64.3	22.5	5.2	2	1873	Port Jefferson, N. Y.	Newport News, Va.
111339	KQTG	Slp.	Rockland	481	403	163.6	34.3	10.4	2	1901	Bath, Me.	Fall River, Mass.
110038		Sch.	Romance	32	17	56.9	17.4	6.0	3	1872	Bath, Me.	Boston, Mass.
202878		Sch.	Romance	130	96	108.0	25.2	11.6	18	1906	Essex, Mass.	Gloucester, Mass.
111373		Slp.	Rona C. Hammond	9	9	40.9	15.3	4.1	3	1901	Bedsworth, Md.	Crisfield, Md.

† Formerly British ship Rhine.

* Formerly schooner Paisley.

† Formerly yawl-yacht Explorer.

* Formerly schooner-berge N. and W. 3.

* Formerly schooner John A. Curtis.

* Formerly schooner Wm. F. Burden.

† Formerly schooner Jo Entire.

* Formerly schooner; † Robert A. Kinster.

* Formerly schooner Charley Banks.

† Composite.

MERCHANT SAILING VESSELS OF THE UNITED STATES—Continued.

Official No.	Signal letters.	Rig.	Name of vessel.	Gross tonnage.	Net tonnage.	Length.			Breadth.	Depth.	Crew.	When built.	Where built.	Home port (where permanent document issues).
						Feet.	Feet.	Feet.						
111108	KMQP	Sch.	Rondout	831	764	181.6	35.3	16.1			3	1896	Bath, Me.	New York, N. Y.
111367		*Slp.	Roosevelt	6	6	36.0	14.0	2.5			3	1901	Cambridge, Md.	Baltimore, Md.
110628		Sch.	Rosa A.	36	22	59.6	20.6	4.8			4	1882	Biloxi, Miss.	New Orleans, La.
21302		Sch.	Rosa Belle	115	115	100.0	26.0	6.2			4	1863	Milwaukee, Wis.	Grand Haven, Mich.
111244		Sch.	Rosa Lambert	25	16	48.0	17.1	5.1			5	1899	Essington, Pa.	Philadelphia, Pa.
210601		Sch.	Rosa Maria	44	44	67.0	20.3	7.2			4	1912	Mayaguez, P. R.	San Juan, P. R.
111049		Sch.	Rosa Pierce	8	8	41.5	13.2	3.0			1	1893	North River, N. C.	Beaufort, N. C.
209248		Sch.	Rosalie	33	33	60.0	18.8	5.8			4	1911	Mayaguez, P. R.	San Juan, P. R.
21264		Sch.	Rosalie	15	14	39.5	14.6	4.4			5	1880	Key West, Fla.	Key West, Fla.
111019		Sch.	Rosalie M.	8	7	33.0	12.6	3.6			2	1893	Biloxi, Miss.	Port Lavaca, Tex.
216202	LKNP	Sch.	Rosalie Hull	826	711	184.5	38.0	14.7			8	1918	Savannah, Ga.	Savannah, Ga.
111293	KQDL	Sch.	Rosamond	1,030	985	201.0	41.0	17.0			11	1900	Benicia, Cal.	San Francisco, Cal.
215655		Slp.	Rose	8	8	36.6	12.7	2.5			2	1917	Double Bayou, Tex.	Galveston, Tex.
215706		*Sch.	Rose	443	421	184.6	23.9	11.2			2	1917	Pocomoke City, Md.	Philadelphia, Pa.
216507	LMBF	Sch.	Rose Mahoney	2,051	1,933	260.7	48.3	22.4			13	1918	Benicia, Cal.	San Francisco, Cal.
111234		Slp.	Rose E. Chelton	8	8	42.0	14.2	3.3			2	1899	Landonville, Md.	Reedville, Va.
107708	KRHD	Sch.	Rose E. Murphy	613	512	172.3	37.0	13.0			7	1901	Rockport, Me.	Mobile, Ala.
21208		Slp.	Rosebud	32	31	52.1	19.4	5.2			2	1856	Gulfport, Conn.	Greenport, N. Y.
110773		Cat.	Rosebud	6	5	26.8	11.0	4.4			1	1885	Osterville, Mass.	Vineyard Haven, Mass.
215861	LJMB	Sch.	Rosemary	901	790	184.0	38.0	16.2			9	1917	Handsboro, Miss.	New Orleans, La.
212568	LDPM	Sch.	Roseway	291	244	120.0	28.4	12.4			7	1907	Shelburne, Nova Scotia.	Port Arthur, Tex.
111201		Sch.	Rosie Agnes	6	5	41.3	12.0	2.6			3	1896	Bishops Head, Md.	Baltimore, Md.
110490		Sch.	Rosie Beatrice	25	24	54.8	18.5	4.7			2	1881	Madison, Md.	Washington, D. C.
110981		Sch.	Rosie H. (whaling)	73	69	72.0	25.6	6.0			10	1892	Alameda, Cal.	San Francisco, Cal.
203577	KVQC	Sch.	*Rostellan	999	879	207.6	38.6	19.8			9	1906	Belfast, Me.	New York, N. Y.
21622		Sch.	Rough and Ready	55	53	69.0	24.4	5.1			3	1864	San Francisco, Cal.	San Francisco, Cal.
111438		Slp.	Rover	16	11	37.9	17.3	4.5			1	1902	Harris Neck, Ga.	Savannah, Ga.
206903		Sch.	Rover	14	8	45.0	16.8	2.9			2	1906	Bay St. Louis, Miss.	Gulfport, Miss.
213974	LFVK	Slp. 5.	Rowdy	22	22	51.0	14.4	8.6			2	1916	Bristol, R. I.	New York, N. Y.
110663		Sch.	Roxanna Frances	60	45	81.2	23.2	6.4			3	1882	Pocomoke City, Md.	Annapolis, Md.
110025		Sch.	Roxie J. Connor	10	10	50.0	14.6	3.0			4	1669	Magnolia, Del.	Crisfield, Md.
213228		Slp.	Roy	6	6	26.4	12.2	3.3			1	1901	Port Republic, N. J.	Tuckerton, N. J.
111446		Sch.	Roy F.	7	7	32.1	13.3	3.4			2	1901	Blackwater, Fla.	Tampa, Fla.
110919	KJNW	Sch.	Roy Somers	314	298	140.0	34.0	9.0			7	1891	Fairhaven, Cal.	San Francisco, Cal.
21219		Sch.	Rozella	36	26	54.3	16.4	6.8			1	1840	Essex, Mass.	Rockland, Me.
110903		Slp.	Ruby	6	5	31.9	13.2	3.2			1	1888	Greenport, N. Y.	Bridgeport, Conn.
111160		Slp.	Ruby	6	6	37.8	12.3	2.5			4	1897	Hudson, Md.	Baltimore, Md.
110956		Sch.	Ruby G. Ford	9	5	45.0	15.6	2.6			4	1891	Fairmount, Md.	Crisfield, Md.
110263	JRKP	Sch.	Rufus E. Wood	1,432	1,350	200.1	40.4	24.5			11	1875	Deering, Me.	San Francisco, Cal.
110996		Sch.	Russel L.	20	16	63.5	17.6	4.6			1	1892	Dorchester County, Md.	Baltimore, Md.
110999		Sch.	Russell C.	10	9	52.0	15.0	3.1			6	1892	Oxford, Md.	Crisfield, Md.
111416		Sch.	Russell De Hughlett	32	27	65.6	19.2	5.6			3	1902	Madison, Md.	Do.
111370		Sch.	Russell A. Wingate	31	31	66.8	19.4	5.4			4	1901	do.	Do.
205763		Slp.	Russell and Alice	16	12	49.4	15.7	4.2			5	1908	Oriole, Md.	Do.
111061		Sch.	Ruth	7	7	43.6	12.0	2.7			1	1894	Smyrna, N. C.	Beaufort, N. C.
111128		Slp.	Ruth	8	8	39.0	13.7	3.2			3	1896	Fairbank, Md.	Baltimore, Md.
111307		Slp.	Ruth	11	11	29.7	12.5	3.8			2	1900	Port Royal, S. C.	Beaufort, S. C.
111365		Slp.	Ruth	8	8	43.2	14.5	3.7			4	1901	Oriole, Md.	Crisfield, Md.
111382		Sch.	Ruth	16	11	47.6	17.0	3.3			4	1901	De Lisle, Miss.	Gulfport, Miss.
203570		Slp.	Ruth	7	5	39.0	14.0	3.0			1	1906	Deepcreek, Va.	Crisfield, Md.
111250		Slp.	Ruth C.	6	6	37.0	13.6	3.2			3	1899	Fairmount, Md.	Reedville, Va.
75393		Sch.	Ruth Decker	122	85	98.6	27.0	6.6			3	1876	Port Jefferson, N. Y.	Elizabeth City, N. C.
205428		Slp.	Ruth Logan	10	5	32.0	12.6	6.0			1	1908	Portland, Conn.	Boston, Mass.
110682		Sch.	Ruth A. Price	69	66	73.3	23.8	7.9			5	1873	Somerset County, Md.	Baltimore, Md.
212668		Slp.	Ruth A. Thomas	30	25	56.4	19.7	5.6			6	1914	Oriole, Md.	Crisfield, Md.
200241		Sch.	Ruth A. Wellee	31	12	74.0	20.0	8.0			9	1903	Pensacola, Fla.	Pensacola, Fla.
201587	KTNC	Sch.	Ruth E. Merrill	3,003	2,359	301.0	48.2	23.7			12	1904	Bath, Me.	New York, N. Y.
213013		Sch.	Ruth and Margaret	118	77	102.5	23.2	11.4			17	1915	Essex, Mass.	Boston, Mass.
111341	KQTM	*Sch.	Rutherford	955	866	195.0	35.0	17.6			4	1901	Noank, Conn.	Philadelphia, Pa.
200745		Sch.	Ruthie	22	14	54.4	17.3	4.2			4	1904	Biloxi, Miss.	Gulfport, Miss.
S.														
115406		Sch.	S. Chase	15	10	48.6	15.5	4.0			2	1875	Somerset County, Md.	Baltimore, Md.
23141		Sch.	S. Sawyer	69	66	72.4	22.7	6.0			3	1859	Bristol, Me.	Washington, D. C.
116566		Sch.	S. A. Holland	10	9	50.0	14.7	3.3			6	1893	Marion, Md.	Crisfield, Md.
115447		Sch.	S. C. Kemble	25	15	49.5	18.4	4.9			3	1875	Newport, N. J.	Crisfield, Va.
117084		Slp.	S. C. Kirk	10	8	45.0	14.2	3.5			4	1901	Dreka, Va.	Annapolis, Md.
117033	*Sch.	S. D. WARRNER.		2,279	2,125	300.0	41.6	21.0			10	1901	West Bay City, Mich.	New York, N. Y.
115198		Sch.	S. E. Coulbourn	27	18	57.2	19.4	5.9			2	1873	Somerset County, Md.	Reedville, Va.
23872		Sch.	S. F. Kirwan	83	79	84.8	23.9	6.3			4	1870	Dorchester County, Md.	Crisfield, Md.
116852		Slp.	S. F. Smith	6	6	40.0	13.7	2.8			3	1897	Dames Quarter, Md.	Do.
116145	KGMH	Bkn.	S. G. Wilder	604	557	166.8	37.3	14.0			9	1887	Port Blakeley, Wash.	San Francisco, Cal.
206694		Slp.	S. H. Tolley	8	7	42.0	15.3	2.7			4	1909	Fishing Creek, Md.	Crisfield, Md.

1 Formerly schooner Annie.
2 Formerly British schooner Roseway.

3 Formerly schooner Pendleton Sisters.
4 Formerly schooner Josie Crowley.

† Rebuilt, 1888.

MERCHANT SAILING VESSELS OF THE UNITED STATES—Continued.

Official No.	Signal letters.	Rig.	Name of vessel.	Gross tonnage.	Net tonnage.	Length.	Breadth.	Depth.	Crew.	When built.	Where built.	Home port (where permanent document issues).
						Feet.	Feet.	Feet.				
200253		Slp.	S. J. Bennett.	7		43.0	15.0	3.2	3	1903	Inverness, Md.	Baltimore, Md.
23823		Sch.	S. J. Delan.	35		59.4	20.0	5.2	3	1869	Ialip, N. Y.	Crisfield, Md.
23132		Sch.	S. J. Lindsey	80		68.5	20.2	11.4	2	1860	Harrington, Me.	Rockland, Me.
23761		Sch.	S. J. Tilden.	613	582	172.0	32.0	13.4	6	1869	Cleveland, Ohio	Detroit, Mich.
115502		Sch.	S. K. Parks.	5	5	47.0	13.0	3.0	4	1876	Somerset County, Md.	Baltimore, Md.
115551		Sch.	S. L. Bowen.	24	16	51.3	19.0	4.5	3	1877	Wicomico County, Md.	Reedville, Va.
116130	KDNQ	Sch.	S. N. Castle.	514	464	158.8	35.1	13.7	8	1886	Port Blakeley, Wash.	San Francisco, Cal.
107282		Sch.	S. O. Co. (T)	3,200	2,902	366.0	44.0	22.2	9	1897	Cleveland, Ohio.	Chicago, Ill.
141696	KBBP	Sch.	S. O. Co. No. 91 (T)	2,019	1,851	246.6	42.0	21.2	12	1900	West Superior, Wis.	San Francisco, Cal.
117195	KBCL	Sch.	S. O. Co. No. 93 (T)	2,473	1,857	280.1	45.4	23.4	12	1902	Bath, Me.	Do.
200955	KTDJ	Sch.	S. O. Co. No. 95 (T)	4,212	3,708	360.5	50.0	27.0	14	1904	Shooters Island, N. Y.	Do.
204088	KWCH	Sch.	S. T. Co. No. 2	526	430	148.5	36.0	12.2	3	1907	Bath, Me.	Bath, Me.
204654		Sch.	S. T. Co. No. 4	526	421	150.7	35.9	12.3	3	1907	do.	Do.
115683		Sch.	S. V. Turner.	5	5	37.6	9.4	2.6	1	1879	York County, Va.	Newport News, Va.
115672		Sch.	S. W. Darby, jr.	48	46	70.0	23.0	4.5	4	1879	Millford, Del.	Baltimore, Md.
116058		Sch.	S. J. D. Wilson.	33	32	65.1	18.1	5.2	2	1885	Madison, Md.	Do.
117096		Slp. y.	Sabina.	17	17	47.4	16.0	4.4	1	1901	Grassy Point, N. Y.	New York, N. Y.
116446		Slp.	Sachem.	9	8	33.4	12.5	3.7	3	1891	Greenback, Va.	Cape Charles, Va.
204996		Sch.	Sada.	56	49	75.5	24.0	5.6	3	1908	Pocomoke City, Md.	Patchogue, N. Y.
116374	KHTS	Sch.	Sadie.	310	294	142.0	34.0	9.0	7	1890	Fairhaven, Cal.	San Francisco, Cal.
201560		Slp.	Sadie.	10	10	44.2	13.3	2.7	1	1904	Atlantic, N. C.	Beaufort, N. C.
202452		Slp.	Sadie.	8	8	33.5	10.5	3.1	1	1905	St. Michael, Alaska.	St. Michael, Alaska.
201014		Slp.	Sadie D.	6	5	41.0	14.0	2.5	3	1904	Chesconnessex, Va.	Reedville, Va.
205662		Slp.	Sadie Francis.	15	12	49.8	16.6	3.9	5	1908	Deals Island, Md.	Crisfield, Md.
210984		Sch.	Sadie May.	10	9	44.0	14.5	3.0	2	1913	Shalotte, N. C.	Wilmington, N. C.
116290		Sch.	Sadie Page.	9	8	53.5	15.5	2.6	6	1889	Tilghmans Island, Md.	Baltimore, Md.
116969		Sch.	Sadie A. Kimball.	53	51	66.0	21.2	6.1	3	1884	Boothbay, Me.	Providence, R. I.
117172		Sch.	Sadie F. Lewis.	25	25	68.0	19.6	5.6	9	1902	Inverness, Md.	Baltimore, Md.
115567		Sch.	Sadie E. K. Gibson.	9	5	51.0	13.6	3.0	3	1877	Somerset County, Md.	Crisfield, Md.
202296		Sch.	Sadie and Alice.	11	7	36.2	12.5	5.5	4	1904	Boston, Mass.	Boston, Mass.
157506		Sch.	SAGAMORE	3,250	2,926	360.4	45.0	22.5	10	1896	Cleveland, Ohio.	Cleveland, Ohio.
116742		Slp.	Saginaw.	7	5	37.9	13.2	3.0	1	1896	Crisfield, Md.	Reedville, Va.
200678		Sch.	Sailor's Joy.	16	8	49.3	17.6	3.6	5	1903	Biloxi, Miss.	Kansas City, Mo.
115605		Sch.	St. Bartolomeo.	27	18	56.8	20.0	4.0	3	1882	Bayou Bois Dore, Miss.	New Orleans, La.
22982	HRKN	Sch.	St. Croix.	234	190	112.0	28.5	9.3	8	1866	Calais, Me.	Boston, Mass.
216231	LKPS	Sch.	St. Johns, N. F.	2,046	1,906	254.1	43.3	23.9	10	1918	Bath, Me.	New York, N. Y.
116382	KHPV	Bk.	St. Katherine.	1,201	1,080	202.8	39.3	19.1	13	1890	do.	San Francisco, Cal.
23801	JHDG	Shp.	St. Nicholas.	1,798	1,687	206.9	42.8	19.8	10	1869	do.	Astoria, Oreg.
116300	JQDN	Shp.	St. Paul.	1,893	1,824	223.2	42.1	19.7	14	1874	do.	Port Townsend, Wash.
23506		Sch.	St. Thomas.	62	59	71.4	25.0	5.5	2	1868	San Francisco, Cal.	San Francisco, Cal.
111323	KQNH	Sch.	Salem.	703	703	179.0	35.0	12.3	1	1900	Bethel, Del.	Philadelphia, Pa.
117196	KBCM	Sch.	Salem.	707	698	195.0	41.0	15.0	10	1902	San Francisco, Cal.	New York, N. Y.
216211	LKNR	Sch.	Salem.	801	731	177.6	35.0	15.6	6	1918	Baltimore, Md.	Philadelphia, Pa.
200505	KSTL	Sch.	Sallsbury.	597	485	167.7	35.8	12.3	8	1903	Bath, Me.	New York, N. Y.
116900	KPMQ	Sch. y	Sallie.	20	20	54.8	14.3	4.7	2	1899	Spring Lake, Mich.	Chicago, Ill.
116388		Sch.	Sallie Guy.	54	45	62.1	22.8	4.8	1	1891	Freeport, Fla.	Pensacola, Fla.
116383		Sch.	Sallie L. Bramble.	10	9	50.0	14.7	3.5	6	1890	Whitehaven, Md.	Baltimore, Md.
115564		Sch.	Sallie M. Burton.	27	14	58.5	19.0	5.4	2	1877	Marcus Hook, Pa.	Newport News, Va.
115688		Sch.	Sallie M. Russell.	41	39	66.5	21.5	4.5	2	1882	Drawbridge, Del.	Patchogue, N. Y.
115812		Slp.	Sallie R. A.	14	8	40.2	15.1	4.5	4	1881	Camden, N. J.	Philadelphia, Pa.
116327		Slp.	Sally.	29	28	58.2	19.4	4.9	2	1872	Port Washington, N. Y.	Do.
217315	LPCN	Sch.	Sally Persis Noyes.	1,034	912	187.0	38.3	19.4	9	1918	Harrington, Me.	Boston, Mass.
216732	LJDQ	Sch.	Sally Wren.	863	754	190.0	38.0	14.7	7	1917	Savannah, Ga.	Savannah, Ga.
116364	KHRG	Sch.	Salvator.	467	385	180.0	36.0	11.6	8	1890	Eureka, Cal.	San Francisco, Cal.
117080	KRFM	Sch.	Samar.	710	673	189.0	38.5	14.0	10	1901	Alameda, Cal.	Do.
22976	HRLW	Sch.	Samuel Castner, jr.	239	200	119.8	29.3	10.0	4	1883	Millford, Del.	Calais, Me.
115520		Slp.	Samuel Hanners.	10	6	38.4	13.0	3.0	3	1877	Newport, N. J.	Philadelphia, Pa.
23969	JKTH	Sch.	Samuel Hart.	210	175	104.0	29.3	9.9	4	1871	Waldoboro, Me.	New York, N. Y.
116479		Sch.	Samuel Lake.	26	15	52.0	18.3	5.2	6	1892	Bridgeton, N. J.	Philadelphia, Pa.
116120		Cat.	Samuel C. Wick.	7	6	31.6	13.0	3.6	1	1836	Patchogue, N. Y.	Savannah, Ga.
115225		Sch.	Samuel E. Egerton.	10	9	40.1	15.6	3.0	6	1873	Onancock, Va.	Baltimore, Md.
115558		Slp.	Samuel J. Tilden.	7	7	37.8	13.9	2.7	4	1878	Messong, Va.	Reedville, Va.
116300		Sch.	Samuel M. Buckman.	7	7	45.6	11.5	3.0	1	1889	Smyrna, N. C.	Beaufort, N. C.
116297		Sch.	Samuel S. Smyth.	10	9	53.0	13.9	3.4	2	1889	Monie, Md.	Reedville, Va.
216731	LJDP	Sch.	Samuel W. Fancher.	1,972	1,797	262.8	44.1	21.0	4	1917	Bath, Me.	New York, N. Y.
117188	KBCF	Sch.	Samuel W. Hathaway.	1,038	906	208.5	38.3	18.4	9	1902	Brewer, Me.	Boston, Mass.
204245	LCVG	Slp. y.	Samuri.	33	25	57.0	14.5	5.2	5	1913	Bristol, R. I.	New York, N. Y.
23203		Sch.	San Jose.	14	14	40.0	13.0	5.5	3	1907	Rio Grande, P. R.	San Juan, P. R.
23383	JHON	Sch.	San Mateo.	15	14	41.5	14.0	4.4	1	1854	San Francisco, Cal.	Port Townsend, Wash.
115437	JENP	Shp.	Sandy Hook.	106	101	89.4	23.6	7.3	4	1870	East Haddam, Conn.	Baltimore, Md.
215330	LHMQ	Sch.	Santa Clara.	1,535	1,453	209.5	40.0	25.5	18	1878	Bath, Me.	San Francisco, Cal.
			Santa Isabel.	1,969	1,969	216.5	42.6	25.2	6	1917	Houquam, Wash.	Seattle, Wash.

* Formerly schooner (S. O. Co. No. 96).
 † Formerly schooner-barge Loyalty.

* Formerly schooner-barge (S. O. Co., No. 93).
 † Formerly schooner-barge (P. C. O. Co., No. 3).
 ‡ Formerly schooner David Z. Norton.

* Formerly schooner-barge R. J. Camp.
 † Steel.

MERCHANT SAILING VESSELS OF THE UNITED STATES—Continued.

Official No.	Signal letters.	Rig.	Name of vessel.	Gross tonnage.	Net tonnage.	Length.	Breadth.	Depth.	Crew.	When built.	Where built.	Home port (where permanent document issues).
116560		Slp. y.	Santa Maria	7	7	30.6	12.0	3.0	1	1893	Sault Ste. Marie, Mich.	Marquette, Mich.
201755		Slp.	Santa Marta	7	7	27.0	9.5	3.9	1	1904	Guanica, P. R.	San Juan, P. R.
116964	KPTH	Sch.	Santa Paula (T)	650	632	183.1	30.3	16.1	7	1900	Fairhaven, Cal.	San Francisco, Cal.
217402	LPHG	Sch.	Santa Rosa	695	627	169.5	37.8	13.4	8	1918	Milton, Fla.	Pensacola, Fla.
116973	KQCL	Sch.	SANTIAGO (T)	979	928	198.1	33.0	19.8	11	1885	Belfast, Ireland.	San Francisco, Cal.
116454		Sch.	Sanxton Hubbard	11	8	58.0	15.1	3.6	6	1891	Solomons Island, Md.	Crisfield, Md.
207193		Slp.	Sara	6	6	32.5	12.8	3.8	3	1910	Boqueron, P. R.	San Juan, P. R.
117076		Slp.	Sarah	6	6	36.3	11.9	2.7	1	1901	Swansboro, N. C.	Beaufort, N. C.
115000		Slp.	Sarah M.	8	8	32.9	13.2	2.9	1	1871	Brookhaven, N. Y.	New York, N. Y.
23089		Slp.	Sarah Alice	27	26	43.8	17.6	5.3	2	1854	Greenport, N. Y.	Greenport, N. Y.
115347	JQRD	Sch.	Sarah Eaton	199	154	110.0	29.0	9.0	5	1874	Calais, Me.	Calais, Me.
215408		Sch.	Sarah Ford	28	17	55.0	19.4	3.8	6	1917	Biloxi, Miss.	Gulfport, Miss.
116135		Sch.	Sarah Frances	8	7	41.4	10.6	2.8	1	1886	North River, N. C.	Beaufort, N. C.
22298		Sch.	Sarah Franklin	41	39	56.4	17.3	6.5	2	1846	Essex, Mass.	Rockland, Me.
202703		Sch.	Sarah Kennedy	23	15	53.9	19.8	3.7	5	1905	Biloxi, Miss.	Gulfport, Miss.
22770		Sch.	Sarah Maria	48	45	65.0	22.2	5.4	2	1856	Cold Spring, N. Y.	Patchogue, N. Y.
23502	JLVC	Sch.	Sarah Quinn	113	108	88.0	27.7	7.2	3	1883	Tuckerton, N. J.	Cold Spring, N. Y.
116517		Sch.	Sarah Wilson	15	10	50.0	14.3	3.8	1	1892	North River, N. C.	Newbern, N. C.
116088	KDGW	Sch.	Sarah E. Lee	103	74	83.2	23.0	8.6	6	1886	Essex, Mass.	Fall River, Mass.
23858		Slp.	Sarah E. Lockwood	12	11	38.0	14.6	4.3	2	1870	Greenwich, Conn.	Perth Amboy, N. J.
208528		Sch.	Sarah T. Sharp	17	10	46.0	16.0	4.3	5	1911	Dorchester, N. J.	Philadelphia, Pa.
116787		Sch.	Sarah W. Wingate	34	34	70.8	19.4	5.2	3	1897	Madison, Md.	Baltimore, Md.
115962		Sch.	Sarah Ann Carpenter	65	62	75.0	25.8	5.1	4	1883	Tottenville, N. Y.	New York, N. Y.
211872	LDHV	*Sch.	Satilla	944	922	181.4	40.0	15.4	4	1913	Wilmington, Del.	Do.
117087	KRGQ	*Sch.	Saucun	955	866	195.0	35.0	17.6	4	1901	Noank, Conn.	Philadelphia, Pa.
116020		Sch.	Saucy Jane	10	9	45.6	14.3	3.9	2	1884	Somerset County, Md.	Baltimore, Md.
212550	LDPB	*Sch.	Savannah	944	922	181.4	40.0	15.4	3	1914	Wilmington, Del.	New York, N. Y.
215946		Sch.	Saverio Marca Stella	9	7	32.1	12.3	4.2	3	1910	Tarpon Springs, Fla.	Tampa, Fla.
203089	KVJL	Sch.	Sawyer Brothers	347	276	129.6	32.3	10.3	5	1906	Millbridge, Me.	New York, N. Y.
116860		Sch.	Scarborough	34	20	59.9	19.8	5.2	3	1898	Leesburg, N. J.	Philadelphia, Pa.
117004		Slp.	Schley	7	7	38.3	14.1	2.6	5	1900	Cambridge, Md.	Crisfield, Md.
117165		Slp.	Schley	15	12	37.9	16.3	4.8	3	1902	Charleston, S. C.	Charleston, S. C.
115167		Sch.	Scotia	903	858	210.9	34.5	13.4	6	1873	Cleveland, Ohio	Buffalo, N. Y.
115500		Sch.	Scottish Chief	8	8	52.0	13.3	3.4	6	1876	Somerset County, Md.	Crisfield, Md.
130856	KPTC	*Sch.	Scranton	489	412	163.8	34.2	10.5	3	1900	Bath, Me.	New York, N. Y.
116870		Slp.	Screamer	20	15	42.7	16.5	4.3	1	1898	Half Moon, Ga.	Savannah, Ga.
23436		Slp.	Scud	7	6	30.2	11.5	4.6	0	1866	Boston, Mass.	Boston, Mass.
116306		Slp.	Scud	7	6	30.5	11.2	3.2	1	1889	Damariscotta, Me.	Boothbay, Me.
117041		Sch. y.	Scud	19	16	45.7	13.2	6.5	1	1901	South Boston, Mass.	Boston, Mass.
116078		Sch.	Sea Bird	9	9	57.5	12.5	2.8	4	1885	Cambridge, Md.	Crisfield, Md.
116183		Slp.	Sea Bird	9	8	38.2	12.6	3.6	2	1887	Collington, N. C.	Washington, N. C.
116746		Slp.	Seabright	8	6	41.3	13.6	3.2	4	1896	Orlolo, Md.	Crisfield, Md.
117148		Sch.	Seaconnet	65	40	78.5	20.8	9.2	9	1902	Essex, Mass.	Pensacola, Fla.
213829		Sch. y.	Seafarer	30	26	53.3	15.5	8.4	2	1914	Boston, Mass.	New York, N. Y.
141268		Slp.	Sea Fox	5	5	27.3	12.4	3.0	1	1887	Patchogue, N. Y.	New Haven, Conn.
116216	KFGC	Sch.	Sea Fox	101	96	96.5	23.9	12.0	5	1888	Wilmington, Del.	New York, N. Y.
207100		Slp.	Sea Fox	9	7	30.0	13.6	4.0	2	1891	Monument Beach, Mass.	Port Lavaca, Tex.
206919		*Sch.	Sea Hopper	8	8	35.0	13.0	2.5	2	1906	Olivia, Tex.	Do.
115572	JSPW	*Sch.	Sea King	1,491	1,361	210.6	39.4	24.1	3	1877	Bowdoinham, Me.	New York, N. Y.
116790		Slp.	Sea King	6	6	39.5	12.5	2.8	5	1897	Hudson, Md.	Crisfield, Md.
117176		Slp.	Sea Witch	10	10	34.1	11.0	4.0	1	1902	Ballard, Wash.	Port Townsend, Wash.
22036		Sch.	Seaman's Bride	28	17	54.0	16.3	5.8	6	1856	Somerset County, Md.	Philadelphia, Pa.
126652	KHGR	Sch.	Sedgwick	605	473	165.3	36.1	13.2	6	1890	Thomaston, Me.	New York, N. Y.
116940	KPQR	Sch.	Sehme	680	620	182.3	37.9	13.3	7	1899	New Whatcom, Wash.	Mobile, Ala.
211728		Sch.	Seminole	72	39	80.0	21.0	9.1	10	1913	Pensacola, Fla.	Pensacola, Fla.
22480		Sch.	Senator	25	24	48.2	15.5	5.5	2	1837	Essex, Mass.	Vinalhaven, Me.
116663	KLQT	Sch.	Senator	110	74	94.8	24.5	10.2	5	1893	do.	Glucester, Mass.
22079		Sch.	Senora	54	52	71.3	21.7	5.7	3	1865	Talbot County, Md.	Baltimore, Md.
116349	KHMC	Sch.	Sequola	341	324	150.0	35.0	11.0	30	1890	Fairhaven, Cal.	San Francisco, Cal.
116367		Sch.	Serafina C.	44	43	66.2	20.7	5.6	12	1890	Bay Point, Fla.	Key West, Fla.
115099	JMNH	Sch.	Serena Thayer	206	195	124.8	30.0	9.8	7	1872	Port Discovery, Wash.	Tacoma, Wash.
116339		Sch.	Seth Nyman	49	47	62.5	20.6	5.3	2	1890	Gouldsboro, Me.	Castine, Me.
115379	JRBL	Sch.	Seth M. Todd	194	163	114.0	29.5	9.6	4	1875	Calais, Me.	Eastport, Me.
117194		Slp.	Seth T. Bozman	5	5	37.0	12.7	2.9	3	1902	Monie, Md.	Crisfield, Md.
115160	JMDH	Sch.	Seth W. Smith	198	157	114.0	28.2	9.3	4	1872	Calais, Me.	Calais, Me.
205899	KWSN	*Sch.	*700	934	881	187.2	34.0	16.3	4	1908	Camden, N. J.	Perth Amboy, N. J.
205946	KWTD	*Sch.	*701	934	881	187.2	34.0	16.3	4	1908	do.	Do.
205947	KWTF	*Sch.	*702	934	881	187.2	34.0	16.3	4	1908	do.	Do.
206007	KWTK	*Sch.	*704	934	881	187.2	34.0	16.3	4	1909	do.	Do.
206008	KWTR	*Sch.	*705	934	881	187.2	34.0	16.3	4	1909	do.	Do.
206032	KWVB	*Sch.	*706	934	881	187.2	34.0	16.3	4	1909	do.	Do.
206031	KWTV	*Sch.	*707	934	881	187.2	34.0	16.3	4	1909	do.	Do.

1 Formerly British bark Santiago.
 2 Hawaiian bark Santiago.
 3 Formerly schooner-barge Norton.
 4 Formerly schooner-yacht Sibyl.
 5 Formerly ga. s. Lavinia.

6 Formerly schooner Carrie T. Balano.
 7 Formerly schooner-barge Bear Creek.
 8 Formerly schooner-barge Buffalo.
 9 Formerly schooner-barge Beckett.
 10 Formerly schooner-barge Blackwood.

11 Formerly schooner-barge Buck Mountain.
 12 Formerly schooner-barge Bloomsbury.
 13 Formerly schooner-barge Berkshire.
 † Steel.

MERCHANT SAILING VESSELS OF THE UNITED STATES—Continued.

Official No.	Signal letters.	Rig.	Name of vessel.	Gross tonnage.	Net tonnage.	Length.	Breadth.	Depth.	Crew.	When built.	Where built.	Home port (where permanent document issues).
						Feet.	Feet.	Feet.				
209872		*Sch.	†741.....	680	617	167.3	35.6	12.8	3	1912	Philadelphia, Pa.	Perth Amboy, N. J.
209873		*Sch.	†742.....	680	617	167.3	35.9	12.8	3	1912do	Do.
3503	KPIH	*Sch.	†780.....	923	824	187.4	34.2	18.1	3	1899	Bath, Me.	Do.
3506	KPVJ	*Sch.	†781.....	931	823	188.1	34.2	18.1	2	1899do	Do.
3532	KPSQ	*Sch.	†783.....	923	795	188.6	34.2	18.2	4	1900do	Do.
3538	KPVJ	*Sch.	†784.....	919	808	188.4	34.0	18.0	2	1900do	Do.
136781		*Sch.	†785.....	495	492	154.0	31.0	15.0	2	1900	Perth Amboy, N. J.	Do.
157558	KPNG	*Sch.	†786.....	495	492	141.6	31.0	15.0	8	1899do	Do.
51256		*Slp.	†787.....	455	455	139.5	33.0	10.9	2	1896	Elkton, Md.	Do.
31442		*Slp.	†788.....	566	549	168.0	32.2	13.6	2	1882	Perth Amboy, N. J.	Do.
31436		*Slp.	†790.....	542	524	168.0	32.8	13.0	2	1880	Tottenville, N. Y.	Do.
31437		*Slp.	†791.....	540	523	167.0	32.4	13.0	3	1880	Perth Amboy, N. J.	Do.
31435		*Slp.	†793.....	529	511	163.7	32.4	12.1	2	1880do	Do.
31455		*Slp.	†794.....	434	421	146.6	32.3	12.3	2	1882	Perth Amboy, N. J.	Do.
31459		*Slp.	†795.....	466	456	146.2	32.7	12.7	2	1882do	Do.
31451		*Slp.	†796.....	455	442	147.0	32.4	12.3	2	1882do	Do.
31447		*Slp.	†797.....	417	403	140.0	32.5	12.3	3	1881do	Do.
31448		*Slp.	†798.....	449	435	145.0	33.0	14.4	2	1881do	Do.
204802	KWLR	*Sch.	Severn.....	780	762	206.0	35.3	13.4	3	1907	Sharptown, Md.	Baltimore, Md.
217635	LQCB	Bk.	SEVERN.....	923	823	181.0	36.4	15.2	3	1899	Bath, Me.	Wilmington, Del.
201006	KWQD	*Sch.	Shamokin.....	829	829	193.0	35.2	13.7	3	1904	Elkton, Md.	New York, N. Y.
116171		*Sch.	Shamrock.....	25	23	50.5	19.0	4.5	11	1887	Biloxi, Miss.	Jacksonville, Fla.
116909		*Slp.	Shamrock.....	11	6	26.8	13.8	4.3	3	1899	Dividing Creek, N. J.	Philadelphia, Pa.
116920		*Slp.	Shamrock.....	6	6	37.5	13.8	3.0	4	1899	Fairmount, Md.	Crisfield, Md.
116927		*Sch.	Shamrock.....	12	7	49.6	13.7	3.0	1	1899	Davis, N. C.	Beaufort, N. C.
117071		*Slp.	Shamrock.....	5	5	37.5	13.3	3.0	3	1901	Hunting Creek, Va.	Crisfield, Md.
202793		*Slp.	Shamrock.....	7	6	33.1	14.1	2.9	2	1905	Block Island, S. C.	Beaufort, S. C.
116958		*Slp. y.	Shark.....	31	23	55.9	14.2	11.0	5	1900	Bristol, R. I.	Roston, Mass.
116903	KPTG	*Sch.	Sharon.....	482	406	163.6	34.2	10.3	4	1900	Bath, Me.	Do.
23781		*Sch.	Sharpshooter.....	54	51	74.4	24.0	5.7	2	1867	Glenwood, N. Y.	Patchogue, N. Y.
107721	KRMQ	*Sch. y.	Shawmut.....	28	24	59.4	15.0	7.5	4	1902	South Boston, Mass.	Boston, Mass.
115550		*Sch.	Shearwater.....	20	15	52.0	18.0	4.2	2	1877	St. Michaels, Md.	New Bern, N. C.
116466		*Sch.	Sheffeyd.....	64	61	73.8	20.6	8.7	8	1891	Gloucester, Mass.	Pensacola, Fla.
116653		*Slp.	Sheldrake.....	5	5	34.0	13.7	3.1	1	1882	Bridgeport, Conn.	Bridgeport, Conn.
117254	KSLR	*Sch.	SHENANGO (T).....	2,365	1,824	298.0	44.8	21.9	13	1903	Bath, Me.	Port Arthur, Tex.
22492		*Sch.	Shepherdess.....	24	23	47.0	14.5	6.0	1	1896	Essex, Mass.	Portland, Me.
117211		*Slp.	Sherman.....	12	7	33.0	15.0	4.2	3	1902	Dorchester, N. J.	Philadelphia, Pa.
116464		*Sch.	Shickahinny.....	836	800	191.7	33.9	15.9	3	1891	Noank, Conn.	New York, N. Y.
207197	LBJK	*Slp. y.	Shimna.....	34	21	58.0	14.3	9.1	6	1910	Bristol, R. I.	Do.
116329		*Slp.	Sidney.....	13	6	47.2	18.2	4.0	3	1890	Madisonville, La.	New Orleans, La.
204560	KWHS	*Sch.	Sidney.....	745	648	180.9	35.1	14.1	3	1907	Bath, Me.	New York, N. Y.
116764		*Sch.	SIDNEY G. THOMAS.....	3,200	2,912	366.0	44.0	22.2	8	1897	Cleveland, Ohio	Duluth, Minn.
116740		*Sch.	Sidney R. Riggin.....	10	10	55.5	14.1	3.8	6	1896	Ortolo, Md.	Crisfield, Md.
117085		*Slp.	Sigabes.....	9	9	47.0	15.8	3.8	5	1901	Deals Island, Md.	Do.
116797		*Sch.	Silas Stearns.....	41	39	67.5	19.8	7.0	6	1897	Milton, Fla.	Pensacola, Fla.
218173	LRJC	*Sch.	Silvanus.....	2,202	2,095	267.3	46.0	23.6	5	1919	Newington, N. H.	Portsmouth, N. H.
116534	KNMF	*Sch.	Silver Brook.....	904	842	194.0	34.8	17.6	4	1898	Noank, Conn.	Philadelphia, Pa.
116310		*Slp.	Silver City.....	6	6	26.5	12.4	3.1	2	1886	Malden, Conn.	Greenport, N. Y.
116648		*Sch.	Silver Spray.....	21	20	52.0	16.2	3.3	13	1894	Sponge Harbor, Fla.	Tampa, Fla.
116738		*Slp.	Silver Spray.....	9	5	40.8	13.9	3.7	4	1896	Crisfield, Md.	Crisfield, Md.
115861		*Sch.	Silver Star.....	20	18	67.0	14.7	3.6	2	1874	Ocoquan, Va.	Washington, D. C.
115816		*Sch.	Silver Wave.....	28	27	52.4	18.0	5.4	2	1881	Lebanon, Del.	Reedville, Va.
116045		*Slp.	Silvie.....	5	5	26.1	12.5	3.4	1	1885	City Island, N. Y.	Bridgeport, Conn.
214349	LGFV	*Sch.	SMILA (T).....	2,237	2,106	278.2	41.9	24.4	13	1890	Port Glasgow, Scotland	San Francisco, Cal.
116350		*Sch.	Simmons.....	62	59	76.5	23.0	6.2	2	1890	Cambridge, Md.	Norfolk, Va.
116328		*Slp.	Simon Banks.....	9	9	31.5	14.8	3.7	1	1890	Southport, Conn.	Bridgeport, Conn.
200793	KTBH	*Sch.	Singleton Palmer.....	2,859	2,367	294.9	45.4	28.2	14	1904	Waldoboro, Me.	New York, N. Y.
202798		*Sch.	Sloux.....	17	9	50.3	18.8	3.6	3	1906	Biloxi, Miss.	New Orleans, La.
116741		*Sch.	SIR ISAAC LOTHIAN BELL.....	3,418	3,158	365.5	45.8	23.0	8	1896	West Bay City, Mich.	Duluth, Minn.
217405	LPHM	*Sch.	Sir Thomas J. Lipton.....	1,358	1,188	209.1	41.8	19.5	12	1918	Brunswick, Ga.	New York, N. Y.
115859		*Sch.	Sisters.....	23	22	59.0	15.9	4.1	3	1882	St. Michaels, Md.	Baltimore, Md.
208355		*Slp. y.	Siwash.....	19	19	40.7	11.4	4.9	2	1911	Terminal Island, Cal.	Los Angeles, Cal.
116366		*Cat.	Skipjack.....	5	5	32.0	12.6	3.1	1	1886	Patchogue, N. Y.	Patchogue, N. Y.
211233	LCWR	*Sch.	Skipjack.....	739	642	177.6	35.0	14.5	3	1913	Noank, Conn.	Philadelphia, Pa.
209498		*Slp.	Skopelos.....	5	5	28.5	11.3	3.3	4	1910	Tarpon Springs, Fla.	Key West, Fla.
215546	LHST	*Sch.	Smith & Terry No. 1.....	1,156	1,097	203.6	41.2	16.7	5	1917	Bethel, Del.	New York, N. Y.
216876	LMTF	*Sch.	Smith & Terry No. 2.....	1,251	1,198	221.1	41.0	16.5	4	1918do	Do.
116915		*Sch.	Smith K. Martin.....	50	33	73.7	22.7	5.8	3	1899	Pocomoke City, Md.	Baltimore, Md.
117118	KSDC	Sch.	Smuggler.....	119	91	103.6	24.2	10.6	6	1902	Essex, Mass.	Gloucester, Mass.

- † Formerly schooner-barge Bath.
 † Formerly schooner-barge Bangor.
 † Formerly schooner-barge Black Diamond.
 † Formerly schooner-barge Bee.
 † Formerly schooner-barge Eckley.
 † Formerly schooner-barge (a) Drifton.
 † Formerly schooner-barge (b) Black Tom.
 † Formerly sloop-barge Marine.

- † Formerly sloop-barge Baffle.
 † Formerly sloop-barge Baltic.
 † Formerly sloop-barge Brunette.
 † Formerly sloop-barge Baromet.
 † Formerly sloop-barge Bristol.
 † Formerly sloop-barge Brooklyn.
 † Formerly sloop-barge Boston.
 † Formerly sloop-barge Blue Bird.

- † Formerly sloop-barge Black Bird.
 † Formerly U. S. N. A. bark Severn.
 † Formerly schooner-barge L. A. Dempsey.
 † Formerly schooner-yacht (a) Agatha.
 † Formerly schooner-yacht (b) Tammany.
 † Formerly British bark Simla.
 † Steel.
 † Composite.

MERCHANT SAILING VESSELS OF THE UNITED STATES—Continued.

Official No.	Signal letters.	Rig.	Name of vessel.	Gross tonnage.	Net tonnage.	Length.	Breadth.	Depth.	Crew.	When built.	Where built.	Home port (where permanent document issues).
						Feet.	Feet.	Feet.				
204224	KWDM	*Sch.	Smyrna	741	626	181.3	35.1	14.2	3	1907	Bath, Me.	New York, N. Y.
212970	LDRN	Bk.	¹ Snowdon	1,111	1,038	214.3	34.1	21.5	17	1877	Port Glasgow, Scotland	Boston, Mass.
115816	JTCH	*Sch.	Snow and Burgess	1,591	1,477	228.5	41.5	24.7	11	1878	Thomaston, Me.	San Francisco, Cal.
116199	KFCV	*Sch.	² Socony 56 (T)	589	589	162.1	30.1	14.4	3	1888	Chester, Pa.	New York, N. Y.
116528	LDCV	*Sch.	³ Socony 57 (T)	1,381	1,310	241.2	37.0	18.4	7	1892	do.	Do.
116599	KLTB	*Sch.	⁴ Socony 58 (T)	1,648	1,599	249.0	37.0	20.0	8	1893	do.	Do.
116763	LDWB	*Sch.	⁵ Socony 81 (T)	1,774	1,402	254.0	40.5	23.0	9	1897	Buffalo, N. Y.	Do.
214518	LGKS	*Sch.	⁶ Socony 82 (T)	2,320	2,070	250.0	43.0	26.0	11	1916	Cleveland, Ohio.	Do.
210228	LCTD	*Sch.	⁷ Socony 83 (T)	2,440	2,040	250.0	43.0	26.0	9	1913	do.	Do.
211242	LCWS	*Sch.	⁸ Socony 84 (T)	2,441	2,040	250.0	43.0	26.0	9	1913	do.	Do.
211035	LDWC	*Sch.	⁹ Socony 85 (T)	2,441	2,042	250.0	43.0	26.0	10	1913	Lorain, Ohio.	Do.
116579	LDWF	*Sch.	¹⁰ Socony 86 (T)	1,102	999	208.7	38.1	16.0	10	1899	West Superior, Wis.	Do.
209771	LDWG	*Sch.	¹¹ Socony 87 (T)	2,005	1,612	250.0	43.0	23.0	9	1912	Lorain, Ohio.	Do.
210689	LCPK	*Sch.	¹² Socony 89 (T)	2,452	2,062	250.0	43.0	26.0	9	1912	do.	Do.
210719	LCRJ	*Sch.	¹³ Socony 90 (T)	2,451	2,062	250.0	43.0	26.0	10	1912	do.	Do.
200146	KSPJ	*Sch.	¹⁴ Socony 92 (T)	3,248	3,044	302.4	43.3	28.6	18	1903	Port Richmond, N. Y.	Do.
200789	KTBG	*Sch.	¹⁵ Socony 94 (T)	4,167	3,934	360.5	50.0	27.0	14	1904	Shooters Island, N. Y.	Do.
165102		*Sch.	¹⁶ Socony 123 (T)	952	952	209.3	34.9	15.4	4	1912	Port Richmond, N. Y.	Do.
165132		*Sch.	¹⁷ Socony 124 (T)	952	952	209.3	34.9	15.4	5	1912	do.	Do.
116547		*Sch.	Bodonia Curley	79	75	91.0	23.4	6.1	3	1892	Alexandria, Va.	Baltimore, Md.
116714	KMRL	*Sip.	Bomerset	283	253	143.4	31.3	8.1	2	1896	Bath, Me.	Fall River, Mass.
212966		Sch.	Bomerville	129	82	103.2	24.7	11.4	23	1915	Essex, Mass.	Glocester, Mass.
117193		Sch.	Bophia A. Durm	31	31	66.0	18.0	5.3	2	1902	Baltimore, Md.	Crisfield, Md.
116657		Sip.	Bophie	5	5	27.3	10.6	3.3	2	1894	Key West, Fla.	Key West, Fla.
208412		Sip.	Bophie	6	5	33.0	12.7	3.1	2	1910	Charleston, S. C.	Charleston, S. C.
117099	KRHV	Sch.	Bophie Christanson	675	570	180.6	38.9	13.4	10	1901	Port Blakely, Wash.	San Francisco, Cal.
116948		Sip.	Bophy and Ina	15	9	39.0	14.7	4.4	4	1900	Mauricetown, N. J.	Philadelphia, Pa.
117231		Sch.	Borento	35	35	65.6	17.9	5.0	8	1903	Tampa, Fla.	Tampa, Fla.
201828	KTRW	*Sch.	Bornt East	869	835	203.0	35.0	18.0	5	1905	Jacksonville, Fla.	Jacksonville, Fla.
116234		Sch.	South Lake	24	22	51.6	17.4	4.2	1	1888	Washington, N. C.	Washington, N. C.
201375	KTJF	*Sch.	South Land	869	835	203.0	35.0	18.0	4	1904	Jacksonville, Fla.	Philadelphia, Pa.
116759	KNBG	Ywl. y.	Spalpeen	29	29	66.0	12.5	8.1	2	1897	Bristol, R. I.	Boston, Mass.
117207		Sch.	Sparta	15	14	53.0	15.0	3.4	4	1902	St. Andrews Bay, Fla.	Tampa, Fla.
211177	LCVS	Sip. y.	Spartin	33	25	57.0	14.5	9.2	5	1913	Bristol, R. I.	New London, Conn.
115842		Sch.	Speed	47	47	67.1	23.3	6.1	3	1882	Russum, Md.	Baltimore, Md.
116753		Sch.	Speedwell	25	23	51.5	17.0	4.8	3	1896	Maroo, Fla.	Jacksonville, Fla.
210580		Sch.	Spider	6	6	30.6	10.8	2.8	1	1912	Iglutalik, Alaska	Nome, Alaska
116378	KHWD	Sch.	Spokane	639	570	183.0	38.5	13.2	9	1890	Port Blakely, Wash.	San Francisco, Cal.
115493		Sip.	Spray	6	6	31.0	13.0	3.0	2	1876	Brooklyn, N. Y.	Greenport, N. Y.
201167	KTGH	*Sch.	Spring	1,780	1,672	256.0	43.0	20.0	7	1904	Noank, Conn.	Philadelphia, Pa.
116765		Sip.	Springwell	8	7	29.0	12.5	3.9	3	1897	Key West, Fla.	Key West, Fla.
213976	LFVN	Sip. y.	Squaw	22	22	51.0	14.4	8.6	3	1916	Bristol, R. I.	Marblehead, Mass.
23362		Sch.	Stafford	199	159	112.0	25.6	9.6	5	1868	Tonawanda, N. Y.	Milwaukee, Wis.
117187		Sip.	Stanley Norman	10	10	47.5	15.3	4.0	5	1902	Salisbury, Md.	Crisfield, Md.
116591		Sch.	Stanton	22	12	48.5	18.4	5.4	6	1893	Bridgeton, N. J.	Philadelphia, Pa.
115090		Sip.	Star	11	11	37.0	15.0	4.0	1	1870	San Francisco, Cal.	San Francisco, Cal.
115884		Sip.	Star	6	6	34.7	12.9	3.8	2	1863	Mobile, Ala.	Key West, Fla.
3882	KQTL	Sip.	¹⁸ Star of Alaska	1,862	1,590	256.3	38.5	17.5	18	1896	Glasgow, Scotland	San Francisco, Cal.
127343	KPCN	Bk.	¹⁹ Star of Chile	1,001	874	202.0	34.2	21.2	12	1868	Dundee, Scotland	Do.
107429	KNTH	Bk.	²⁰ Star of England	2,123	1,806	264.0	39.0	23.5	17	1893	Dumbarton, Scotland	Do.
161135	KPQC	Bk.	²¹ Star of Finland	1,699	1,425	225.7	42.8	20.0	17	1899	Bath, Me.	Do.
116975	KQCN	Sip.	²² Star of France	1,706	1,514	258.0	38.0	22.8	17	1877	Belfast, Ireland	Do.
96496	KPWR	Sip.	²³ Star of Greenland	2,179	1,944	270.0	43.1	23.6	21	1892	Glasgow, Scotland	Do.
96621	KRQT	Bk.	²⁴ Star of Holland	2,121	1,953	284.7	39.7	23.5	21	1885	Belfast, Ireland	Do.
81699	KQCV	Rk.	²⁵ Star of Iceland	2,161	1,875	267.3	40.1	26.3	21	1896	Port Glasgow, Scotland	Do.
136801	KPWJ	Bk.	²⁶ Star of India	1,318	1,247	205.5	35.2	23.4	16	1863	Ramsay, Scotland	Do.

¹ Formerly British bark Snowden.^a st. s. Standard.² Formerly ^b schooner-barge S. O. Co. of N. Y. No. 56.^c schooner-barge S. T. Co. No. 56.^a S. O. Co. of N. Y. No. 57.³ Formerly ^b S. O. Co. No. 57.^c S. T. Co. No. 57.⁴ Formerly schooner-barge ^a S. O. Co. of N. Y. No. 58.^b S. T. Co. No. 58.^a S. O. Co. No. 81.^b Sabine.⁵ Formerly schooner-barge ^c S. O. Co. No. 81.^d S. T. Co. No. 81.⁶ Formerly schooner-barge ^a S. T. Co. No. 82.^b S. O. Co. No. 83.^c S. T. Co. No. 83.⁷ Formerly schooner-barge ^a S. O. Co. No. 84.^b S. T. Co. No. 84.⁸ Formerly schooner-barge ^a S. O. Co. No. 85.^b S. T. Co. No. 85.¹⁰ Formerly schooner-barge ^a S. O. Co. No. 86.^b S. T. Co. No. 86.¹¹ Formerly schooner-barge ^a S. O. Co. No. 88.^b S. T. Co. No. 88.¹² Formerly schooner-barge ^a S. O. Co. No. 89.^b S. T. Co. No. 89.¹³ Formerly schooner-barge ^a S. O. Co. No. 90.^b S. T. Co. No. 90.¹⁴ Formerly schooner-barge ^a S. O. Co. No. 92.^b S. T. Co. No. 92.¹⁵ Formerly schooner-barge ^a S. O. Co. No. 94.^b S. T. Co. No. 94.¹⁶ Formerly ^a barge S. O. Co. No. 123.^b schooner-barge S. T. Co. No. 123.¹⁷ Formerly schooner-barge ^a S. O. Co. No. 124.^b S. T. Co. No. 124.¹⁸ Formerly ^a British ship Baiclutha.^b Hawaiian ship Himalaya.^c American bark Himalaya.¹⁹ Formerly ^a British bark La Escoeca.^b American bark Coalinga.²⁰ Formerly ^a British ship Blairmore.^b American bark Abby Palmer.²¹ Formerly bark Kaulani.²² Formerly ^a British ship Star of France.²³ Formerly ^a Hawaiian ship Star of France.²⁴ Formerly ^a Hawaiian ship Hawaiian Isles.^b ship Hawaiian Isles.²⁵ Formerly ^a British ship Zemdinar.^b German ship Oldemester.²⁶ Formerly ^c American bark Homeward Bound.^a British bark Willcott.²⁷ Formerly ^b Hawaiian bark Willcott.^c American bark Willcott.²⁸ Formerly ^a British ship Euterpe.²⁹ Formerly ^b Hawaiian ship Euterpe.^c American bark Euterpe.

MERCHANT SAILING VESSELS OF THE UNITED STATES—Continued.

Official No.	Signal letters.	Rig.	Name of vessel.	Gross tonnage.	Net tonnage.	Length.	Breadth.	Depth.	Crew.	When built.	Where built.	Home port (where permanent document issues).
						Feet.	Feet.	Feet.				
116976	KQCP	Shp.	¹ Star of Italy.....	1,784	1,497	251.5	38.2	22.9	16	1877	Belfast, Ireland.....	San Francisco, Cal.
107724	KRMH	Shp.	² STAR OF LAPLAND.....	3,381	3,006	332.4	45.4	26.1	30	1902	Bath, Me.....	Do.
96501	KPWW	BE	³ Star of Peru.....	1,027	976	190.2	33.0	20.2	16	1863	Sunderland, England.....	Do.
116977	KQCR	Shp.	⁴ Star of Russia.....	1,981	1,898	275.5	42.2	24.2	19	1874	Belfast, Ireland.....	Do.
14494	KGWH	Shp.	⁵ STAR OF SCOTLAND.....	2,988	2,233	300.2	43.1	24.2	29	1887	Port Glasgow, Scotland.....	Do.
107612	KQNB	Shp.	⁶ STAR OF ZEALAND.....	3,292	2,987	332.3	45.4	26.0	30	1901	Bath, Me.....	Do.
116614		Sch.	Steelman R. Lee, jr.....	17	10	46.0	16.2	4.3	6	1894	Dorchester, N. J.....	Wilmington, Del.
203591		Slp.	Stella.....	7	6	38.5	13.3	2.8	1	1906	Deepcreek, Va.....	Crisfield, Md.
209255		Sch.	Stella Morris.....	22	17	44.5	15.0	3.8	2	1905	Rockport, Tex.....	Port Lavaca, Tex.
115485		Sch.	Stephen Chase.....	51	48	66.6	23.9	6.7	4	1876	Dorchester County, Md.....	Crisfield, Md.
115409		Sch.	Stephen Taber.....	46	44	63.2	22.3	4.8	2	1871	Glenwood, N. Y.....	Patchogue, N. Y.
23530		Sch.	Stephen A. Douglass.....	21	20	55.0	17.5	4.6	6	1861	Philadelphia, Pa.....	Baltimore, Md.
116992	KQGS	Sch.	Stimson.....	693	605	182.0	39.5	13.8	7	1900	Ballard, Wash.....	Mobile, Ala.
202556		Slp.	Stonewall.....	9	8	37.7	14.8	3.0	1	1905	Bluffton, S. C.....	Beaufort, S. C.
115885		Slp.	Stonewall Jackson.....	6	5	30.0	11.7	3.2	4	1882	Cambridge, Md.....	Baltimore, Md.
15228		Sch.	Stony Brook.....	101	96	71.5	25.4	8.6	2	1861	Stonybrook, N. Y.....	Rockland, Me.
23271		Sch.	Storm King.....	36	34	58.3	18.2	6.3	4	1856	Harpwell, Me.....	Waldoboro, Me.
23606		Sch.	Storm Petrel.....	174	165	100.9	27.5	10.8	3	1870	Ellsworth, Me.....	Ellsworth, Me.
116690	KMJL	*Sch.	Stradford.....	673	644	176.4	35.0	14.2	2	1895	Noank, Conn.....	New York, N. Y.
115677		Sch.	Stranger.....	9	6	46.0	11.0	3.0	2	1879	Tilghmans Island, Md.....	Annapolis, Md.
212738	LDVP	Sch.	*Stranger.....	640	571	149.3	34.8	15.6	7	1893	Bridgewater, N. S.....	Mobile, Ala.
155281	KMPF	*Sch.	*Stroudsburg.....	683	613	173.2	35.0	14.2	3	1896	Noank, Conn.....	New York, N. Y.
116632	KMFW	*Sch.	Suffolk.....	895	823	192.8	34.7	16.0	3	1894do.....	Philadelphia, Pa.
202771		Slp.	Sun.....	8	8	26.9	9.6	3.0	1	1906	Seattle, Wash.....	Seattle, Wash.
115730		Sch.	Sunbeam.....	22	16	46.3	17.6	4.3	3	1880	Tuckerton, N. J.....	Annapolis, Md.
145153		Sch.	¹⁰ Sunflower.....	23	22	53.0	17.6	4.6	2	1877	Middlesex County, Va.....	Richmond, Va.
116090		Sch.	Sunlight.....	26	17	52.6	18.2	5.1	6	1886	Bridgeton, N. J.....	Philadelphia, Pa.
116804		Sch.	Sunny South.....	28	26	57.2	18.3	4.8	2	1881	Pocomoke City, Md.....	Baltimore, Md.
116417		Sch.	Sunny South.....	7	7	44.6	12.3	3.2	1	1891	Morhead City, N. C.....	New Bern, N. C.
22482		Sch.	Sunshine.....	73	47	82.3	20.5	7.7	6	1865	Essex, Mass.....	Houston, Tex.
117051		Sch. y.	Sunshine.....	41	34	52.9	20.2	7.4	4	1901	East Boothbay, Me.....	Boston, Mass.
22443		Sch.	Susan Frances.....	49	46	61.8	19.5	6.1	1	1841	Wells, Me.....	Machias, Me.
22531		Sch.	Susan Jane.....	49	35	66.6	23.9	5.5	5	1864	Tuckerton, N. J.....	Philadelphia, Pa.
23688		Slp.	Susan Leach.....	15	15	44.4	17.5	4.6	1	1868	Patchogue, N. Y.....	Elizabeth City, N. C.
117103		Slp.	Susan May.....	10	7	46.0	15.4	2.8	6	1901	Pocomoke City, Md.....	Crisfield, Md.
116144		Sch.	Susan E. Porter.....	27	24	60.0	21.5	4.3	3	1887	Pocomoke City, Md.....	New Bern, N. C.
116684		Sch.	Susan L. Watson.....	38	19	53.0	18.4	5.3	2	1900	Solomons Island, Md.....	Crisfield, Md.
115817		Sch.	Susannah.....	17	6	44.4	19.2	4.2	1	1882	Manteo, N. C.....	Washington, N. C.
116490		Sch.	Susie.....	7	7	32.1	11.7	3.4	2	1892	Key West, Fla.....	Key West, Fla.
28863		Slp.	Susie Dirrickson.....	9	9	35.5	11.5	2.9	2	1870	Worcester County, Md.....	Charleston, S. C.
117078		Slp.	Susie Dryden.....	9	9	45.3	15.9	4.0	5	1901	Pocomoke City, Md.....	Cape Charles, Va.
116914		Slp.	Susie Lee.....	7	7	41.5	13.8	3.0	3	1899	Holland Island, Md.....	Baltimore, Md.
117024	KQRS	Sch.	Susie B. Dantler.....	229	173	126.6	30.5	7.5	6	1901	Scranton, Miss.....	Philadelphia, Pa.
23646		Sch.	Susie C. Raynor.....	14	15	58.1	19.2	5.4	6	1871	Little Creek, Del.....	Philadelphia, Pa.
116074		Sch.	Susie E. Parries.....	87	17	55.0	15.9	4.0	2	1885	Oxford, Md.....	Baltimore, Md.
215387	LHNT	*Sch.	SUSQUEHANNA (T).....	1,381	1,344	241.5	41.3	14.8	9	1917	Mobile, Ala.....	Port Arthur, Tex.
117042		Slp.	Sweet.....	8	4	38.9	13.3	2.4	2	1901	Mitchellville, Fla.....	Key West, Fla.
117016		Sch.	Sweet Heart.....	27	17	38.8	19.0	3.9	5	1917	Pocomoke City, Md.....	Newport News, Va.
215443		Sch.	Sweet Heart.....	27	17	38.8	19.0	3.9	5	1917	Biloxi, Miss.....	Gulfport, Miss.
209230	LBRB	*Sch.	¹¹ Sweetser Linthicum.....	695	652	199.3	32.1	11.7	2	1910	Elkton, Md.....	Wilmington, Del.
116194		Sch.	Sylvan Dell.....	14	8	43.5	16.5	4.3	5	1888	Dividing Creek, N. J.....	Philadelphia, Pa.
116708		Slp.	Sylvia.....	8	8	27.5	10.8	5.9	1	1896	Friendship, Me.....	New York, N. Y.
200990		Slp.	Sylvia.....	7	6	32.0	11.0	2.8	1	1904	Lake Charles, La.....	Port Lavaca, Tex.
204534		Slp.	Sylvia.....	6	6	30.7	10.4	4.8	2	1906	Brookline, Me.....	Vinalhaven, Me.
206020		Sch.	Sylvia.....	9	8	34.8	12.7	3.7	2	1908	Galveston, Tex.....	Port Lavaca, Tex.
T.												
24267	HRSW	Sch.	¹² T. Towner (whaling).....	197	152	97.0	25.5	10.4	25	1886	New Haven, Conn.....	Providence, R. I.
206443	KWQR	*Sch.	T. J. Hooper.....	722	697	204.0	35.2	13.5	2	1908	Sharptown, Md.....	Wilmington, Del.
145817	KPPT	Sch.	T. M. Nicholson.....	128	90	95.1	24.4	10.8	23	1899	Essex, Mass.....	Castine, Me.
24890		Sch.	T. O. Ledow.....	24	15	49.0	18.4	4.0	6	1889	Dorchester, N. J.....	Philadelphia, Pa.
24653	JKLW	Sch.	T. W. Allan.....	113	95	83.9	26.1	7.5	4	1870	Dennysville, Me.....	Calais, Me.
145346		Sch.	T. W. Buh.....	10	9	49.0	14.6	3.4	4	1883	Fairmount, Md.....	Baltimore, Md.
145052		Sch.	T. W. Spencer.....	71	67	74.5	25.0	6.7	1	1874	Cornwall, N. Y.....	New York, N. Y.
210727	LQCK	*Sch.	Tabor.....	963	876	195.0	35.0	17.0	4	1912	Noank, Conn.....	Philadelphia, Pa.
215912		Sch.	¹³ Tagua.....	204	170	104.1	25.0	10.6	6	1909	San Francisco, Cal.....	San Francisco, Cal.
202701	KVDR	*Sch.	Tamanend.....	721	623	77.0	35.0	14.2	3	1905	Noank, Conn.....	Philadelphia, Pa.

¹ Formerly ^a British ship Star of Italy.
^b Hawaiian ship Star of Italy.
² Formerly ship Atlas.
³ Formerly ^a British bark Himalaya.
^b Hawaiian bark Himalaya.
^c American bark Himalaya.
⁴ Formerly ^a British ship Star of Russia.
^b Hawaiian ship Star of Russia.

⁵ Formerly ^a British ship Kenilworth.
^b American ship Kenilworth.
⁶ Formerly ship Astral.
⁷ Formerly schooner Luna.
⁸ Formerly British barkentine Stranger.
⁹ Formerly schooner-berge Otto.

¹⁰ Formerly schooner Thomas J. Jackson.
¹¹ Formerly schooner-berge William L. D. nobue.
¹² Formerly ^a schooner T. Towner.
^b British schooner T. Towner.
¹³ Formerly ^a German st. s. Neptun.
^b ga. s. Neptun.

MERCHANT SAILING VESSELS OF THE UNITED STATES—Continued.

Official No.	Signal letters.	Rig.	Name of vessel.	Gross tonnage.	Net tonnage.	Length.	Breadth.	Depth.	Crew.	When built.	Where built.	Home port (where permanent document issues).
206212	KWPR	*Sch.	Tamaqua	830	732	181.2	35.0	14.7	3	1908	Noank, Conn.	New York, N. Y.
212673	LDTF	*Sch.	TAMRICO (T)	1,994	1,073	248.8	40.1	18.1	13	1900	Havre, France	Port Arthur, Tex.
203106	KVLH	Sch. y.	Taormina	62	56	73.7	19.0	10.2	9	1906	Boston, Mass.	Boston, Mass.
24613		Slp.	Tartar	12	12	26.8	13.5	3.9	1			Plymouth, Mass.
59453		*Slp.	Taunton	318	302	142.0	31.5	8.9	2	1883	Noank, Conn.	Fall River, Mass.
145964	KSDV	Sch.	Taurus	551	514	161.1	40.0	13.4	8	1902	Marshfield, Ore.	San Francisco, Cal.
145002		Sch.	Teaser	83	83	69.0	12.9	8.0	2	1874	Upper Cascade, Wash.	Port Townsend, Wash.
145789		Slp.	Teaser	5	5	31.7	11.6	2.6	1	1891	Sayville, N. Y.	Bridgeport, Conn.
211196	LCWF	Sch. y.	*Teacumseh	16	16	51.2	11.2	6.5	3	1913	New York, N. Y.	Boston, Mass.
145090		Sch.	Telegram	45	42	70.7	21.7	6.9	7	1875	Mystic, Conn.	Tampa, Fla.
145166		Sch.	Telephone	20	19	48.0	14.3	5.4	3	1878	Kennebunk Port, Me.	Boston, Mass.
120908		Ywl. y.	Teller	16	15	35.5	14.5	4.6	3	1888	New York, N. Y.	New York, N. Y.
24517	JBCL	Sch.	Telumah	230	194	110.3	23.1	10.1	5	1866	Damariscotta, Me.	Fall River, Mass.
215537	LHBN	Sch.	Tempate	700	626	178.0	36.0	14.4	8	1917	Portland, Ore.	Wilmington, Del.
210613	LCPQ	*Sch.	Temple	963	876	195.0	35.0	17.6	4	1912	Noank, Conn.	Philadelphia, Pa.
215944		Sch.	Teresa	7	5	37.0	11.7	3.2	3	1915	Tarpon Springs, Fla.	Tampa, Fla.
202677		Sch.	Teresa L.	18	10	55.2	17.4	3.6	3	1905	Biloxi, Miss.	New Orleans, La.
145972		Slp. y.	Teva	24	15	51.3	14.5	6.7	1	1903	East Boothbay, Me.	Vinalhaven, Me.
207000		*Slp.	Texas	8	6	35.3	12.5	2.3	2	1907	Matagorda, Tex.	Port Lavaca, Tex.
145633		Sch.	Thalia	82	47	81.8	22.0	9.0	5	1892	Gloucester, Mass.	Gloucester, Mass.
145431		Sch.	The Belle	20	19	46.2	16.6	3.5	1	1896	Astoria, Ore.	Astoria, Ore.
217007	LNDV	Sch.	The Gardner Williams	920	805	188.7	36.2	17.0	11	1918	Portland, Ore.	San Francisco, Cal.
145333		Lgr.	The Ocean	6	6	37.0	12.1	3.6	1	1884	Lockport, La.	Brahear, La.
145685		Slp.	The Owl	6	6	30.0	11.6	3.6	2	1888	Bourne, Mass.	Provincetown, Mass.
145639	KLPQ	Sch.	Thelma	525	449	157.3	35.6	13.2	7	1893	Rockland, Me.	Stonington, Me.
145875		Sch.	Thelma	6	6	31.1	12.4	2.8	2	1899	Michells Point, Tex.	Port Lavaca, Tex.
202598		Slp.	Thelma	13	8	45.5	16.1	4.1	3	1905	Fairbank, Md.	Philadelphia, Pa.
206863		Slp.	Thelma	5	5	35.7	12.2	2.5	3	1906	Bedsworth, Md.	Annapolis, Md.
145812		*Sch.	Thelma C.	12	8	43.5	14.3	3.4	2	1899	Biloxi, Miss.	Gulfport, Miss.
145753		Sch.	Thelma G. Roberts	6	6	45.3	14.0	2.7	3	1897	Applegarth, Md.	Crisfield, Md.
215474	LHRJ	Sch.	Theoline	594	509	172.0	34.8	13.0	6	1917	Rockland, Me.	Boston, Mass.
145859	KQHL	*Sch.	Theodora Palmer	1,042	910	196.4	40.5	17.6	2	1900	Noank, Conn.	New London, Conn.
145960		Sch.	Theresa	20	12	45.5	16.8	3.9	4	1902	Biloxi, Miss.	New Orleans, La.
202170		Slp.	Thetis	7	7	32.0	11.4	3.6	1	1905	Port Republic, N. J.	Philadelphia, Pa.
204015		Slp. y.	Thetis	19	11	42.0	15.3	6.8	1	1907	East Boothbay, Me.	Boston, Mass.
145497		Slp.	Thistle	10	9	41.8	14.5	3.6	5	1888	Cambridge, Md.	Baltimore, Md.
145945		Slp.	Thistle	22	13	54.0	18.1	3.9	4	1902	Biloxi, Miss.	Gulfport, Miss.
216068	LJVB	Sch.	Thistle	1,566	1,462	240.0	44.0	20.8	12	1918	St. Helens, Ore.	San Francisco, Cal.
202923		Slp.	Thomas Clyde	27	21	54.5	18.2	5.3	6	1911	Oriole, Md.	Crisfield, Md.
145133		Slp.	Thomas Collins	13	12	36.0	14.0	4.4	2	1877	City Island, N. Y.	Perth Amboy, N. J.
24915		Sch.	Thomas Gawn	549	522	170.8	31.7	13.5	7	1872	Black River, Ohio	Cleveland, Ohio
145335		Sch.	Thomas Humphreys	64	48	77.4	23.4	5.5	4	1883	Millford, Del.	Philadelphia, Pa.
145311		Sch.	Thomas Richard	84	80	85.0	23.9	6.3	4	1882	Cambridge, Md.	Crisfield, Md.
24637		Sch.	Thomas Thomas	43	29	67.4	19.7	5.0	3	1867	Beaufort, N. C.	Baltimore, Md.
209188		Sch.	Thomas A. Jones	56	47	86.0	23.7	5.3	3	1911	Carters Creek, Va.	Do.
145470		Sch.	Thomas A. Rogers	27	18	54.8	17.2	5.5	4	1887	Camden, N. J.	Richmond, Va.
145347		Sch.	Thomas B. Cator	46	34	69.2	23.6	5.2	4	1883	Taylor's Island, Md.	Patchogue, N. Y.
145252	JVHP	Sch.	Thomas B. Garland	348	275	126.6	32.0	11.4	6	1881	Bath, Me.	Tampa, Fla.
145302		Sch.	Thomas B. Schall	55	52	75.3	22.9	6.5	3	1882	Baltimore, Md.	Reedville, Va.
24992		Sch.	Thomas B. Taylor	93	88	87.1	23.6	6.9	3	1873	Wicomico County, Md.	Do.
145358		Sch.	Thomas C. Rackett	44	28	59.0	19.2	8.0	15	1883	Noank, Conn.	Providence, R. I.
145591		Sch.	Thos. E. Taylor	10	9	56.0	15.2	4.1	4	1891	Solomons Island, Md.	Washington, N. C.
145514		Sch.	Thomas G. Duncan	9	9	55.3	15.4	3.6	1	1890	do.	Crisfield, Md.
24020		Sch.	Thomas H. Brice	48	46	73.0	21.0	5.0	8	1856	Baltimore, Md.	New York, N. Y.
24978		Sch.	Thomas H. Howland	298	283	138.8	26.0	11.1	6	1872	Mantowoc, Wis.	Port Huron, Mich.
145316		Sch.	Thomas H. Kirby	28	26	61.1	17.6	5.1	3	1882	St. Michaels, Md.	Annapolis, Md.
145578	KJGR	Sch.	Thomas H. Lawrence	374	322	134.7	33.3	11.0	6	1891	Boston, Mass.	Boston, Mass.
201841		Sch.	Thomas J. Carroll	71	45	82.8	21.5	8.8	10	1905	Essex, Mass.	Galveston, Tex.
24805		Sch.	Thomas J. Dall	66	63	82.4	23.5	5.5	3	1869	Dorchester County, Md.	Annapolis, Md.
24989		Sch.	Thomas J. Seward	75	66	87.0	25.8	6.6	3	1873	do.	Reedville, Va.
145571	KJCN	Sch.	Thomas J. Shryock	173	164	117.4	23.7	7.7	4	1891	Bethel, Del.	Philadelphia, Pa.
145264		Sch.	Thomas L. Parker	628	596	186.9	33.0	13.5	3	1881	Mantowoc, Wis.	New York, N. Y.
145527		Sch.	Thomas M. Freeman	10	9	53.7	14.6	3.0	7	1889	Madison, Md.	Baltimore, Md.
145916	KRLQ	Bkn.	Thos. P. Emigh	1,040	923	211.6	42.4	16.4	12	1902	Tacoma, Wash.	San Francisco, Cal.
24911		Sch.	Thomas R. Woolley	104	90	96.0	26.0	5.0	4	1872	Keyport, N. J.	New London, Conn.
145385		Slp.	Thomas S. Lee	12	6	40.6	15.7	4.2	4	1884	Leesburg, N. J.	Philadelphia, Pa.
202699		Sch.	Thomas S. Martin	32	16	49.5	15.3	5.3	1	1906	Cappahosic, Va.	Richmond, Va.
24715		Sch.	Thomas W. Moore	32	23	59.2	20.5	5.5	7	1866	Dorchester County, Md.	Baltimore, Md.
24596	JCFM	Sch.	Thomas W. H. White	213	159	114.6	29.6	9.2	4	1867	Tuckerton, N. J.	Bath, Me.
145705	KMND	*Sch.	Thomaston	693	613	173.2	36.0	14.2	4	1895	Noank, Conn.	Philadelphia, Pa.
76383		Slp.	Thompson Bros	12	10	47.7	13.8	3.0	2	1882	Handsboro, Miss.	Mobile, Ala.
145749		Cat.	Thorlis	8	8	28.5	11.5	3.2	4	1897	Buzzards Bay, Mass.	Boston, Mass.
145843	KBJF	Bkn.	Thrasher	515	462	144.6	31.5	16.4	10	1883	Bath, Me.	San Francisco, Cal.

*Formerly (a) French schooner France Marie.
 (b) Belgian schooner France Marie.
 (c) schooner France Marie.

‡ Formerly schooner-yacht Whiteaway.
 † Formerly aloop-yacht (a) Frique.
 ‡ Formerly schooner J. T. Liddle.
 § Josephine.

‡ Formerly schooner J. T. Liddle.

MERCHANT SAILING VESSELS OF THE UNITED STATES—Continued.

Official No.	Signal letters.	Rig.	Name of vessel.	Gross tonnage.	Net tonnage.	Length.	Breadth.	Depth.	Crew.	When built.	Where built.	Home port (where permanent document issues).
						Feet.	Feet.	Feet.				
24987		Sch.	Three Brothers	349	332	136.5	25.9	12.0	6	1873	Black River, Ohio	Toledo, Ohio.
201530		Slp.	Three Brothers	7	7	39.3	16.5	3.2	2	1904	Daufuskie Island, S. C.	Beaufort, S. C.
211751		Sch.	Three Brothers	8	6	33.0	11.5	4.5	4	1913	New Orleans, La.	New Orleans, La.
145207		Lgr.	Three Friends	8	8	38.2	12.8	3.0	1	1879	Terrebonne, La.	Brashear, La.
145601	KJWB	Sch.	Three Marys	1,151	1,024	193.7	40.0	17.5	9	1891	Bath, Me.	Mobile, Ala.
145825		Slp.	Three Partners	7	7	38.0	13.9	3.5	4	1899	Pocomoke City, Md.	Crisfield, Md.
145675		Sch.	Three Pot	14	9	45.7	14.2	4.2	2	1894	Morehead City, N. C.	New Bern, N. C.
24411		Sch.	Three Sisters	30	29	55.0	19.0	4.0	4	1856	Worcester County, Md.	Greenport, N. Y.
24936		Sch.	Three Sisters	65	61	63.0	22.0	6.0	3	1855	Dorchester County, Md.	Baltimore, Md.
145006		Sch.	Three Sisters	39	37	61.5	22.0	4.4	2	1874	Milford, Del.	Rockland, Me.
145335		Sch.	Three Sisters	23	14	52.0	16.2	4.8	6	1884	Dorchester, N. J.	Philadelphia, Pa.
145730		Slp.	Three Sisters	7	5	38.2	12.8	3.3	2	1896	Crisfield, Md.	Crisfield, Md.
145161		Sch.	Three Sons	58	56	80.0	24.0	6.2	4	1878	Newtown, Md.	Do.
24926		Sch.	Tidal Wave	30	18	55.0	18.3	5.1	6	1872	Mauricetown, N. J.	Philadelphia, Pa.
202552	KVCN	Sch.	Tifton	594	478	173.0	36.2	13.8	8	1905	Mystic, Conn.	Boston, Mass.
145298		Slp.	Tiger	7	5	27.8	13.0	3.4	1	1869	Norwalk, Conn.	Bridgport, Conn.
24043	HRNT	*Slp.	Timothy Field	147	147	98.5	27.4	8.9	3	1861	Brewer, Me.	Rockland, Me.
215088	LJSH	*Sch.	Tioga	1,012	938	197.0	35.0	18.4	6	1918	Baltimore, Md.	Philadelphia, Pa.
145818	KPGD	*Sch.	Tipton	830	729	154.6	35.2	16.1	2	1899	Bath, Me.	Fall River, Mass.
210959	LCTK	*Sch.	Tonickon	799	642	177.5	35.0	14.5	2	1913	do.	Philadelphia, Pa.
145419	KDJG	Sch.	Tom Beattie	140	133	93.7	28.3	7.4	3	1886	Bath, Me.	New Haven, Conn.
200455		Slp.	Tom Cat	13	10	38.2	14.1	3.9	3	1903	Daufuskie Island, S. C.	Beaufort, S. C.
215606	LHVG	Slp.	TONAWANDA	1,745	1,642	284.0	38.1	23.4	23	1892	Greenock, Scotland	New York, N. Y.
145773		Sch.	Tony Faust	47	36	71.0	22.4	6.0	3	1884	Pocomoke City, Md.	Crisfield, Md.
145432		Sch.	Tony Faust	10	9	62.5	13.0	8.5	2	1896	Dorchester County, Md.	Reedville, Va.
207503		*Sch.	Tottenville	643	643	175.6	35.1	13.3	5	1910	Tottenville, N. Y.	Philadelphia, Pa.
215492		*Slp.	Townsend	68	53	71.0	23.2	5.3	3	1917	Boothbay Harbor, Me.	Boothbay, Me.
200822		Slp.	Toy	7	6	33.0	13.0	3.7	2	1903	Bluffton, S. C.	Beaufort, S. C.
24435		Sch.	Traveler	32	30	67.0	20.0	4.3	1	1864	Yerba Buena Island, Cal.	San Francisco, Cal.
215835	LJHV	*Sch.	Trenton	1,013	939	197.0	35.0	18.4	6	1917	Baltimore, Md.	Philadelphia, Pa.
145058		Sch.	Tres Hermanos	22	21	54.6	19.4	4.4	3	1874	Mandeville, La.	New Orleans, La.
24432		Sch.	Trio	18	9	43.4	16.3	4.6	6	1851	Burlington, N. J.	Philadelphia, Pa.
145046		Sch.	Triton	17	67	74.5	22.2	7.6	4	1875	Essex, Mass.	Machias, Me.
200426		Slp.	Triton	11	11	38.9	16.3	4.1	1	1903	Harris Neck, Ga.	Savannah, Ga.
24576		Slp.	Triumph	5	5	24.8	10.1	3.7	1	1867	Westerly, R. I.	Providence, R. I.
145651		Sch.	Triumph	27	26	66.1	18.9	5.1	2	1893	Tilghmans Island, Md.	Baltimore, Md.
145998		Slp.	Triumph	7	7	39.4	13.8	2.9	4	1901	Hudson, Md.	Do.
145699		Ywl.	Trochee	8	8	30.0	11.0	2.9	1	1894	Waveland, Fla.	St. Augustine, Fla.
24535		Sch.	Tropic	18	12	47.8	16.2	5.3	2	1851	Somerset County, Md.	Reedville, Va.
24624		Lgr.	Trovatore	6	6	62.7	10.6	3.3	1	1866	Proctorville, La.	Morgan City, La.
59368		*Sch.	Troy	466	462	187.4	30.8	12.0	6	1872	Marine City, Mich.	Marquette, Mich.
59434		*Sch.	Troy	690	635	176.0	34.9	14.0	3	1889	Noank, Conn.	New York, N. Y.
215898	LMVC	*Sch.	Tuckahoe	792	726	179.0	34.6	15.5	6	1913	Baltimore, Md.	Philadelphia, Pa.
201470		Sch.	Tulip	18	11	52.3	19.1	3.4	4	1904	Scranton, Miss.	Gulfport, Miss.
202662	KVDH	*Sch.	Tulpehocken	721	623	177.0	35.0	14.2	3	1905	Noank, Conn.	Philadelphia, Pa.
207058	LBHP	*Sch.	TULSA (T)	607	607	164.8	32.1	12.8	2	1909	Port Richmond, N. Y.	Port Arthur, Tex.
202600		Sch.	Tuscaroras	17	9	50.3	18.8	3.7	3	1906	Biloxi, Miss.	New Orleans, La.
214316		Sch.	Twin Brother	23	15	56.7	19.0	3.5	5	1916	Pascagoula, Miss.	Gulfport, Miss.
214317		Sch.	Twin Sister	23	15	56.7	19.0	3.5	5	1916	do.	Do.
145081		Sch.	Two Brothers	10	6	47.0	13.0	3.4	3	1875	Somerset County, Md.	Crisfield, Md.
145606		Sch.	Two Brothers	7	7	24.7	13.7	3.0	4	1891	Corpus Christi, Tex.	Port Aransas, Tex.
145361		Slp.	Two Davids	10	6	33.8	14.1	3.8	3	1883	Cedarville, N. J.	Crisfield, Md.
24828		Slp.	Two Elizas	10	9	37.0	12.0	2.9	1	1899	Whitestone, N. Y.	Perth Amboy, N. J.
145584		Sch.	Two Forty	41	39	67.8	17.6	6.8	7	1891	Essex, Mass.	Tampa, Fla.
145938		Slp.	Two Friends	15	15	40.0	16.4	6.0	2	1902	Beaufort, S. C.	Beaufort, S. C.
145613		Sch.	Two Sisters	9	9	34.7	14.7	3.7	2	1891	Pass Manchac, La.	Gulfport, Miss.
145729		Slp.	Two Sisters	9	7	43.1	14.5	8.5	4	1896	Tilghmans Island, Md.	Baltimore, Md.
145794		Slp.	Two Sisters	10	8	32.5	13.3	2.6	4	1898	Key Largo, Fla.	Key West, Fla.
145955		Sch.	Two Sons	7	5	32.5	13.6	3.3	2	1902	Mandeville, La.	New Orleans, La.
202553		*Sch.	*TYDOL (T)	513	404	142.0	32.0	12.3	8	1909	Cleveland, Ohio	New York, N. Y.
216474		Sch.	Typhoon	7	7	31.0	10.9	5.7	1	1915	Seattle, Wash.	Seattle, Wash.
U.												
25297		Sch.	U and I	7	7	27.1	10.8	3.2	1	1891	Port Townsend, Wash.	Port Townsend, Wash.
25348		Sch.	*Uberita	13	12	40.6	13.5	5.0	3	1872	Fejardo, P. R.	San Juan, P. R.
204828		Slp.	Ulla	12	8	32.0	15.6	3.5	2	1907	Shipyard, Ga.	Savannah, Ga.
25241		Slp.	Una	7	7	40.0	13.2	4.8	3	1881	Patchoque, N. Y.	Philadelphia, Pa.
25314	KPJF	Sch. y.	Uncas	30	30	56.5	16.4	6.4	2	1898	Tottenville, N. Y.	New York, N. Y.
25300		Slp.	Undine	10	9	34.2	12.5	3.4	4	1873	Chincoteague, Va.	Reedville, Va.
25250		Slp.	Union	71	68	75.5	24.0	4.0	3	1882	Boston, Mass.	Boston, Mass.
202344		Slp.	Upahur Q.	7	6	38.5	13.8	3.0	3	1905	Justisville, Va.	Cape Charles, Va.
25317	KPDC	*Sch.	Upton	843	746	184.9	35.0	16.2	4	1899	Bath, Me.	New York, N. Y.
60096		*Sch.	Uranus	524	498	160.0	20.9	12.9	6	1873	New Jerusalem, Ohio	Port Huron, Mich.
25261		Sch.	Urbane	10	9	54.7	15.9	2.6	2	1885	Cambridge, Md.	Annapolis, Md.
25062		Sch.	Uriah F. Washburn	90	85	86.0	27.0	6.3	2	1866	Stony Point, N. Y.	Perth Amboy, N. J.

1 Formerly German st. s. Indra.

2 Formerly schooner-barge Forster W. Mitchell.

3 Formerly Spanish schooner Uberita.

MERCHANT SAILING VESSELS OF THE UNITED STATES—Continued.

Official No.	Signal letters.	Rlg.	Name of vessel.	Gross tonnage.	Net tonnage.	Length.	Breadth.	Depth.	Crew.	When built.	Where built.	Home port (where permanent document issued).
						Feet.	Feet.	Feet.				
25968		Sch.	V. M. Fauria	32	31	62.9	21.0	4.7	3	1879	Madisonville, La.	New Orleans, La.
212138	LDKP	Sch.	Vale Royal	944	922	181.4	40.0	15.4	3	1914	Wilmington, Del.	New York, N. Y.
161534		Sch.	Valentine Cosier	26	14	50.7	18.0	5.0	6	1884	Bridgeton, N. J.	Philadelphia, Pa.
208250	LBRV	Sch.	Valerie	139	97	106.4	25.0	11.8	21	1910	Essex, Mass.	Provincetown, Mass.
161931		Sip.	Vallant	10	10	40.9	13.0	3.0	1	1902	Smyrna, N. C.	Washington, N. C.
161604	KGFP	Sch.	Valkyria (whaling)	139	104	92.6	24.1	10.2	20	1889	Boothbay, Me.	Provincetown, Mass.
161779		Sip.	Valkyrie	7	7	29.0	13.7	3.0	4	1896	Wittman, Md.	Baltimore, Md.
161611		Sch.	Vallie Redding	18	12	52.4	15.7	3.4	5	1889	Biloxi, Miss.	Gulfport, Miss.
200119		Sch. y.	Valmore	37	34	66.2	16.0	8.2	5	1903	South Boston, Mass.	Boston, Mass.
161774		Sip. y.	Vanenna	19	17	49.0	13.0	4.9	2	1896	Racine, Wis.	Chicago, Ill.
212344		Sip. y.	† Vanitie	99	99	96.9	22.5	10.6	30	1914	Boston, Mass.	New York, N. Y.
161615	KGRN	Sch.	Van Lear Black	634	546	159.3	35.8	12.9	8	1889	Baltimore, Md.	Do.
161562		Sip.	Van Wyck	68	64	66.5	27.0	7.0	1	1887	Brooklyn, N. Y.	Do.
215429	LHQB	Sip. y.	Varuna	16	16	49.2	12.0	6.9	8	1917	New York, N. Y.	Do.
61109		Sip.	Vasty	383	373	150.0	32.0	10.5	2	1882	Mystic River, Conn.	New London, Conn.
161841		Sch.	Vaughan	25	25	63.0	18.0	4.7	2	1899	Madison, Md.	Baltimore, Md.
161933		Sip. y.	Vayu II	16	16	44.5	12.0	6.2	5	1902	West Mystic, Conn.	Boston, Mass.
161600		Sch.	Veatless	6	6	30.9	10.5	3.0	1	1888	Chokoloskee, Fla.	Key West, Fla.
161739		Sip.	Vega	8	7	28.5	10.0	4.1	3	1893	Chelsea, Mass.	Boston, Mass.
111336		Sip. y.	† Vega	22	22	52.0	13.6	7.0	4	1902	West Mystic, Conn.	Do.
25885		Sch.	Venezia	20	14	54.6	18.4	4.0	2	1873	Wolf River, Miss.	Gulfport, Miss.
206061		Sip.	Venle	6	6	32.0	11.6	3.0	1	1909	Patchogue, N. Y.	Patchogue, N. Y.
211141	LCVN	Sip. y.	Ventura	33	25	57.0	14.5	9.2	5	1913	Bristol, R. I.	New York, N. Y.
25961		Sip.	Venture	9	9	30.8	12.0	3.6	1	1877	Windsor, N. Y.	Bridgeport, Conn.
161535		Sch.	Venus	33	26	62.2	19.1	4.9	2	1885	Hatteras, N. C.	Washington, N. C.
201641		Sip.	Venus	6	6	34.5	11.4	2.3	1	1904	Davis, N. C.	Do.
161776		Sip.	Vers	7	5	38.5	13.1	3.1	3	1896	St. Peters, Md.	Crisfield, Md.
211873		Sch.	Vers	11	8	43.6	11.0	3.6	1	1913	Darien, Ga.	Savannah, Ga.
161802		Sip.	Vera D	6	6	38.2	13.4	2.7	3	1897	Hopewell, Md.	Crisfield, Md.
161638		Sch.	Verdonia	9	9	54.0	14.0	3.9	3	1890	Monie, Md.	Do.
25935		Sch.	Vernetta Ann	48	36	75.0	22.7	5.0	3	1876	Baltimore, Md.	Baltimore, Md.
202493		Sip.	Vernitzer	14	10	45.9	16.0	3.5	2	1905	Enoch, Va.	Reedville, Va.
161864		Sip.	Vernon	21	16	39.3	17.9	4.5	2	1899	Shipyard, Ga.	Beaufort, S. C.
207921		Sip.	Vernon Daniel	23	13	56.2	18.4	4.8	6	1910	Champ, Md.	Crisfield, Md.
161701		Sch.	Vesta G	24	16	48.0	16.8	4.4	6	1893	Cedargrove, Fla.	Jacksonville, Fla.
25544		Sch.	Victor	45	43	58.8	20.6	6.0	2	1836	Saybrook, Conn.	Castine, Me.
161896		Sip.	Victor	9	7	46.0	15.0	3.0	1	1901	Hopkins, Va.	Cape Charles, Va.
161928	KSCV	Sch.	Victor C. Records	293	263	136.5	28.3	9.7	6	1902	Sharptown, Md.	New York, N. Y.
25616		Sch.	Victoria	38	24	66.5	20.4	4.3	4	1858	Covington, La.	New Orleans, La.
214418		Cat.	Victoria	7	7	28.6	12.6	3.1	1	1895	Bayhead, N. J.	Philadelphia, Pa.
161726		Sch.	Victoria D	15	10	45.1	16.4	4.0	3	1893	De Lisle, Miss.	New Orleans, La.
25612		Sch.	Victory	34	32	53.2	16.5	5.8	2	1846	Hampton, N. H.	Castine, Me.
161935		Sch.	Vigilance	13	12	40.0	14.7	3.6	6	1902	Key West, Fla.	Key West, Fla.
161853		Sip.	Vigilant	8	6	30.0	11.2	4.5	1	1899	South Portland, Me.	Portland, Me.
161892		Sip.	Vigilant	14	10	35.4	15.1	3.7	2	1901	Skidaway Island, Ga.	Savannah, Ga.
25507	JQDF	Sch.	Village Belle	21	14	50.2	16.6	4.6	4	1851	Somerset County, Md.	Philadelphia, Pa.
25996		Sch.	Vineyard	215	178	113.3	30.0	9.9	4	1874	Gouldsboro, Me.	Calais, Me.
25873		Sip.	Vinnie	11	19	36.5	13.7	3.5	1	1873	Greenport, N. Y.	Cape Charles, Va.
161505		Sch.	Viola	8	8	45.9	13.2	3.5	5	1882	Crisfield, Md.	Reedville, Va.
201460		Sip.	Viola	5	5	36.5	12.2	2.7	4	1904	Fairmount, Md.	Crisfield, Md.
161840		Sch.	Viola Haas	20	14	49.2	15.8	5.0	2	1899	Bayou Talla, Miss.	Gulfport, Miss.
161679		Sip.	Viola May	6	5	25.5	11.0	4.6	2	1892	North Haven, Me.	Stonington, Me.
161618		Sip.	Violet	10	10	31.8	14.2	4.0	2	1890	Cold Spring, N. J.	Philadelphia, Pa.
200198		Sch.	Violet	41	31	64.9	22.5	4.5	5	1903	Handboro, Miss.	Gulfport, Miss.
161846		Sip.	Violet W	5	5	37.0	11.8	2.6	2	1899	Oriole, Md.	Annapolis, Md.
161803		Sch.	Virgie G. Dean	7	6	40.5	13.7	2.7	4	1897	Bishops Head, Md.	Crisfield, Md.
161845		Sch.	Virgie P. Travers	6	7	41.0	14.0	2.4	3	1899	Fishing Creek, Md.	Do.
161932		Sch.	Virgil	12	12	50.3	14.0	3.3	1	1902	Wit, N. C.	Beaufort, N. C.
76784	KGBR	Sch.	Virginia	129	122	105.2	21.0	7.6	4	1889	Sharptown, Md.	Baltimore, Md.
8786		Sch.	Virginia	31	21	54.4	19.0	5.0	6	1871	Mauricetown, N. J.	Philadelphia, Pa.
25918		Sch.	Virginia	8	8	45.5	13.0	3.3	4	1875	Crisfield, Md.	Crisfield, Md.
25979		Sch.	Virginia	9	9	37.8	11.5	3.3	1	1881	Key West, Fla.	Miami, Fla.
161523		Sch.	Virginia	56	52	82.3	23.4	6.4	3	1883	Greensboro, Md.	Baltimore, Md.
161865		Sch.	Virginia	54	52	76.0	25.5	3.5	2	1891	San Francisco, Cal.	San Francisco, Cal.
161857		Sch.	Virginia	74	66	81.6	19.4	14.2	6	1900	Bristol, R. I.	San Juan, P. R.
161900		Sip.	Virginia	6	6	36.3	13.9	2.2	3	1901	Cambridge, Md.	Baltimore, Md.
161929	KSDL	Sch.	Virginia	585	541	170.0	36.8	12.8	8	1902	Alameda, Cal.	Mobile, Ala.
203078	KVJG	Sch. y.	Virginia	62	42	66.4	18.0	9.8	6	1906	Bristol, R. I.	Omaha, Nebr.
205734		Sip.	Virginia	6	6	39.0	13.2	2.7	4	1905	Deepcreek, Va.	Crisfield, Md.
207772	LBPQ	Sch.	Virginia	106	73	102.2	23.0	10.2	15	1910	Essex, Mass.	Pensacola, Fla.
214425		Sch.	Virginia	94	92	101.0	22.4	7.7	4	1916	Tottenville, N. Y.	Norfolk, Va.
161697		Sch.	Virginia Belle	10	9	49.5	13.8	3.7	3	1892	Tilghmans Island, Md.	Baltimore, Md.
96835		Sch.	Virginia Carroll	97	93	91.6	22.6	6.6	4	1884	Pocomoke City, Md.	Reedville, Va.
25914		Sch.	Virginia Dare	13	8	43.0	14.6	3.6	1	1875	Hatteras, N. C.	Washington, N. C.

1 Formerly sloop-yacht Rosalie.
 2 Formerly schooner John Q. Ferguson.
 3 Former schooner Eloise Moore.

4 Formerly schooner-yacht (a) Irollita.
 (b) Princess.
 † Bronze.

MERCHANT SAILING VESSELS OF THE UNITED STATES—Continued.

Official No.	Signal letters.	Rig.	Name of vessel.	Gross tonnage.	Net tonnage.	Length.	Breadth.	Depth.	Crew.	When built.	Where built.	Home port (where permanent document issues).
						Feet.	Feet.	Feet.				
209133		Sch.	Virginia Dare	47	45	70.5	20.5	6.0	4	1911	Solomons, Md.	Washington, D. C.
218112	LRGH	Sch.	Virginia Dare	1,569	1,425	229.4	41.2	22.8	9	1919	Newcastle, Me.	New York, N. Y.
161783		Sch.	Virginia M.	9	6	44.6	11.9	2.7	2	1896	Atlantic, N. C.	Washington, N. C.
161867	KQLH	*Sch.	Virginia Palmer	840	777	190.4	40.3	13.1	2	1900	Noank, Conn.	New London, Conn.
217872	LQRM	Sch.	Virginia Pendleton	1,547	1,388	222.0	40.8	23.2	9	1919	Mystic, Conn.	New York, N. Y.
161923		Sip.	Virginia W.	8	8	44.0	14.4	3.7	4	1902	Ortolo, Md.	Crisfield, Md.
201473		Sip.	Virginia W.	5	5	37.5	13.5	3.3	3	1904	Guilford, Va.	Do.
161619		Sip.	Virginia D. Mayne	10	9	43.1	14.0	3.3	5	1890	Cambridge, Md.	Do.
161506		Sch.	Virginia G. Holland	26	24	60.0	18.0	5.0	6	1882	Pocomoke City, Md.	Baltimore, Md.
25983		Sch.	Vision	8	8	32.8	13.1	3.9	7	1881	Sarasota, Fla.	Key West, Fla.
213281		Sip.	Vision	5	5	28.0	12.2	3.3	1	1905	Port Republic, N. J.	Tuckerton, N. J.
208285		*Sch.	Vitric	765	702	165.6	36.0	15.5	3	1911	Noank, Conn.	New York, N. Y.
203661		Sch.	Vixen	20	13	49.9	17.3	4.1	5	1906	De Lisle, Miss.	Guilford, Miss.
161847		Sch.	Volant	97	55	85.9	23.0	9.6	5	1899	Gloucester, Mass.	New Bedford, Mass.
161672	KLBT	Sch.	Volante	125	119	87.0	25.6	7.6	5	1891	North Bend, Oreg.	Seattle, Wash.
161801		Sch.	Volcano	20	17	45.0	15.6	4.8	3	1897	San Francisco, Cal.	San Francisco, Cal.
161590		Sch.	Volunteer	797	778	170.9	40.0	12.0	2	1888	New London, Conn.	New London, Conn.
161696		Sip.	Volunteer	12	11	33.0	15.5	4.2	1	1892	Montgomery, Ga.	Savannah, Ga.
205627		Sch.	Volunteer	15	8	48.8	17.9	3.4	4	1908	Biloxi, Miss.	Guilford, Miss.
161794		Ywl.	Volusia	19	19	45.8	15.7	5.2	5	1896	New Smyrna, Fla.	Key West, Fla.
W.												
81094	KDFV	Bk.	W. B. Flint	952	876	178.4	35.4	17.7	13	1885	Bath, Me.	San Francisco, Cal.
80575		Sch.	W. D. Cash	9	9	38.0	12.8	4.9	3	1876	Marco, Fla.	Tampa, Fla.
29345		Sch.	W. D. Hossack	330	272	151.5	30.0	10.4	5	1872	Sheboygan, Wis.	Mobile, Ala.
26381		Sch.	W. D. Mangam	89	72	75.0	24.7	6.0	3	1852	Taunton, Mass.	Rockland, Me.
81580		Sch.	W. E. Pearson	8	8	45.0	14.4	2.8	4	1897	Hoopersville, Md.	Redville, Va.
81160	KGFV	Sch.	W. F. Jewett	474	407	155.7	37.7	12.0	9	1887	Port Ludlow, Wash.	San Francisco, Cal.
81006		Sch.	W. H. Buren	11	7	41.0	13.9	3.5	1	1883	Hunting Quarters, N. C.	Washington, N. C.
81523		Sch.	W. H. French	92	88	77.0	23.4	6.5	3	1895	Berkeley, Va.	Crisfield, Md.
81349	KJVL	Sch.	W. H. Talbot	816	743	188.6	40.2	15.1	10	1891	Port Blakeley, Wash.	San Francisco, Cal.
81668		Sch.	W. H. Todd	5	5	35.5	12.2	2.2	2	1899	Bishops Head, Md.	Crisfield, Md.
217768	LQMJ	Sch.	W. H. Woodin	1,488	1,389	212.2	40.0	21.2	12	1919	Wilmington, Del.	New York, N. Y.
81562		Sip.	W. J. Bradshaw	7	7	39.0	13.0	3.5	3	1897	Crisfield, Md.	Redville, Va.
81587		Sch.	W. J. Bryan	15	9	45.2	17.4	3.7	2	1897	Silver Hill, Miss.	Guilford, Miss.
200248		Sip.	W. J. Lovett	6	6	29.2	12.2	4.4	2	1903	Apalachicola, Fla.	Apalachicola, Fla.
212855		Sch.	W. J. Mathews	69	53	81.4	24.0	5.8	3	1914	Chincoteague, Va.	Cape Charles, Va.
81735	KQNV	Sch.	W. J. Patterson	645	569	171.8	38.6	13.6	11	1901	Aberdeen, Wash.	Mobile, Ala.
81467		Sch.	W. K. Moore	618	588	180.0	34.3	11.8	9	1894	Algonac, Mich.	Wilmington, Del.
215206		*Sch.	W. L. Kennedy	1,014	1,014	251.5	36.0	14.5	1	1882	Sarnia, Ontario	Marquette, Mich.
81408		Sip.	W. M. Dunbar	6	6	33.0	13.2	2.9	2	1892	Matagorda, Tex.	Port Lavaca, Tex.
81608		Sip.	W. O. Livingston	6	6	41.7	13.9	3.2	4	1898	Deal Island, Md.	Crisfield, Md.
26376		Sch.	W. O. Nettleton	55	52	66.6	21.5	7.0	2	1859	East Haven, Conn.	Boston, Mass.
81719	KQJH	Sch.	W. R. Perkins	178	143	101.6	26.9	9.0	4	1900	Millbridge, Me.	Crisfield, Md.
26212		Sch.	W. R. Maps	31	29	60.3	19.0	4.0	3	1860	Nyack, N. Y.	Machias, Me.
207220		Sch.	W. S. Mackie	21	14	49.6	17.5	4.2	3	1910	De Lisle, Miss.	Baltimore, Md.
81041		Sip.	W. S. Rowley	12	11	45.0	12.0	3.0	2	1884	Nansemond County, Va.	Guilford, Miss.
81633		Sip.	W. S. Schley	5	5	38.2	12.7	3.0	2	1898	Nansemond County, Va.	Norfolk, Va.
203632		Sip.	W. S. Schley	7	5	45.0	14.0	3.0	1	1898	Capitola, Md.	Crisfield, Md.
80014		Sch.	W. W. Truitt	14	13	37.0	12.4	3.1	3	1868	Pocomoke City, Md.	Cape Charles, Va.
81561	KSGF	Sch.	W. LE BARON JENNEY	3,422	3,280	365.5	45.8	23.0	8	1897	Worcester County, Md.	Crisfield, Md.
8956		Sch.	Wabash	1,186	1,044	185.9	36.8	23.4	4	1856	Damariscotta, Me.	Duluth, Minn.
81658		Sch.	Walf	12	12	40.0	13.3	3.4	3	1899	Eden, Fla.	New York, N. Y.
201181		Sch.	Waldo L. Stream	122	81	102.3	24.4	11.4	22	1904	Essex, Mass.	Key West, Fla.
80516		Sch.	Walter	100	95	96.0	25.5	6.2	3	1875	Church Creek, Md.	Gloucester, Mass.
81509		Sip.	Walter E.	9	9	36.0	12.8	2.5	1	1895	Phippsburg, Me.	Crisfield, Md.
62858		Sch.	Walter A. Sherman	519	493	163.4	32.8	12.1	5	1882	Buffalo, N. Y.	Portland, Me.
81578		Sip.	Walter A. Venable	9	9	43.0	15.0	3.5	4	1897	Harrison, Md.	Ogdensburg, N. Y.
80908		Sch.	Walter E. Avery	23	17	57.4	16.8	4.4	3	1882	Pocomoke City, Md.	Baltimore, Md.
81139		Sch.	Walter H. Hinson	15	9	44.4	16.4	4.4	5	1887	Mauricetown, N. J.	Elizabeth City, N. C.
81246	KGRB	Sch.	Waltham	523	448	165.9	35.0	12.0	8	1889	Boston, Mass.	Philadelphia, Pa.
80450		Sch.	Waton	11	10	40.2	14.5	3.0	1	1874	Beaufort, N. C.	Boston, Mass.
81575		Sip.	Wanda	9	9	43.8	15.2	3.6	2	1897	Wittman, Md.	Redville, Va.
205327		*Sch.	Wanda	39	39	70.0	16.2	4.3	4	1908	Milwaukee, Wis.	Annapolis, Md.
80665	JSVK	Bk.	Wanderer (whaling)	303	288	116.2	27.6	15.8	27	1878	Mattapoisett, Mass.	Milwaukee, Wis.
81335		Sip.	Wanderer	6	6	32.0	13.5	3.5	1	1891	Fatchogue, N. Y.	New Bedford, Mass.
81596	KNHF	*Sip.	Warren	233	220	141.4	31.4	8.4	2	1896	Bath, Me.	Fall River, Mass.
205794		Sch.	Washakie	78	47	89.0	21.2	10.0	6	1906	Chelsea, Mass.	Pensacola, Fla.
63004	LJKM	*Sch.	Washougal	710	675	180.0	42.0	14.0	7	1898	Portland, Oreg.	Seattle, Wash.
63005	LJKN	*Sch.	Washucna	710	675	180.0	42.0	14.0	5	1898	Portland, Oreg.	Seattle, Wash.
80923		Sch.	Wasp	5	5	33.5	9.9	3.0	2	1873	Dorchester County, Md.	Do.
81630		Sip.	Water Lily	6	6	37.8	13.0	2.6	4	1897	Saxls Island, Va.	Crisfield, Md.
26800		Sch.	Watchman	99	85	79.6	23.6	7.3	3	1847	Seaville, Me.	Crisfield, Md.

¹ Formerly schooner Bertha Barnes.

² Formerly British st. s. Empire.

³ Formerly British st. s. Saronic.

⁴ Formerly schooner Martin Anderson.

^a bark B. D. Metcalf.

^b Formerly Norwegian bark B. D. Metcalf.

^c schooner-barge Senator Penrose.

⁵ Formerly schooner Wm. F. Green & Son.

[†] Composite.

MERCHANT SAILING VESSELS OF THE UNITED STATES—Continued.

Official No.	Signal letters.	Rig.	Name of vessel.	Gross tonnage.	Net tonnage.	Length.	Breadth.	Depth.	Crew.	When built.	Where built.	Home port (where permanent document issues).
						Feet.	Feet.	Feet.				
80828		Sch.	Water Witch	71	61	79.6	22.3	9.0	6	1881	Mystic, Conn.	Miami, Fla.
203981	KWBO	Sch. y.	Waterwitch	41	37	61.6	16.7	9.2	7	1907	Boston, Mass.	Boston, Mass.
81782	KRFC	Sch.	Watson A. West	818	747	192.5	40.0	14.2	10	1901	Aberdeen, Wash.	San Francisco, Cal.
26694		Sch.	Wave	34	25	54.8	16.1	6.2	3	1863	Accomac County, Va.	Baltimore, Md.
204309	KWFM	Sch.	Wawenock	325	258	135.9	34.3	9.8	6	1907	Rockland, Me.	Rockland, Me.
81576	KNDS	Sch.	Wawona	468	413	158.0	36.0	12.3	6	1897	Fairhaven, Cal.	Seattle, Wash.
81464		Sch.	Wayfarer	71	67	76.5	21.0	11.2	6	1894	Port Jefferson, N. Y.	Mobile, Ala.
215945		*Sch.	Wayne	436	421	184.6	33.9	11.2	6	1918	Pocomoke City, Md.	Philadelphia, Pa.
127130		*Sch.	Weehawken	751	694	201.0	26.0	13.6	6	1917	Marine City, Mich.	New York, N. Y.
200464		Sch.	Weidon	14	10	48.1	14.5	3.4	1	1903	Smyrna, N. C.	Beaufort, N. C.
217963	LQVW	*Sch.	Wellesley	1,306	1,154	230.6	37.6	19.6	5	1919	Machias, Me.	Machias, Me.
81531		Slp.	Wenham Lake	12	12	37.0	13.0	4.8	2	1896	Gloucester, Mass.	Gloucester, Mass.
80429		Slp.	Wenonah	8	8	31.5	12.0	3.5	1	1874	Greenport, N. Y.	New Haven, Conn.
80155	JKCH	Sch.	Wesley Abbott	144	137	95.0	27.0	8.5	3	1870	Ellsworth, Me.	San Juan, P. R.
26266		Slp.	Westchester	6	6	35.4	12.2	2.3	1	1896	Norwalk, Conn.	Parth Amboy, N. J.
217308	LNSC	*Sch.	Westland	989	933	196.8	35.7	15.6	6	1918	Baltimore, Md.	Philadelphia, Pa.
214344	LGFV	*Sch.	Westmoreland	1,693	1,418	245.2	41.2	19.6	6	1918	Bath, Me.	Do.
216935		Slp. y.	Westward	17	17	53.2	13.2	5.7	1	1915	Oakland, Cal.	San Francisco, Cal.
81327		Slp.	White Cap	10	10	39.0	13.5	3.1	1	1885	Islip, N. Y.	Patchogue, N. Y.
81577		*Sch.	White Squadron	10	8	41.2	8.6	3.0	3	1897	Key Largo, Fla.	Key West, Fla.
81505		Slp.	White Star	8	8	30.6	11.2	5.9	3	1895	Seattle, Wash.	Seattle, Wash.
26732		Sch.	White Wing	23	12	46.6	17.6	4.6	5	1867	Dividing Creek, N. J.	Manteo, N. C.
81176		Sch.	White Wing	17	17	44.7	14.8	4.8	8	1888	Marco, Fla.	Tampa, Fla.
81797		Slp.	White Wing	24	24	38.0	15.6	5.8	4	1881	Curacao, D. W. I.	San Juan, P. R.
201455		Sch.	White Wing	13	10	47.6	14.4	3.2	3	1904	Biloxi, Miss.	Gulport, Miss.
81750		Sch.	White Wings	17	14	44.5	16.3	5.0	3	1901	Clearwater, Fla.	Tampa, Fla.
81664		Slp.	White's Yacht	7	7	40.5	13.2	3.4	4	1899	Deals Island, Md.	Crisfield, Md.
204763	KWLM	*Sch.	Wiconisco	956	899	193.2	35.0	17.6	4	1907	Noank, Conn.	Philadelphia, Pa.
80685		Slp.	Widgeon	22	21	56.2	15.7	4.5	2	1878	Brooklyn, N. Y.	Baltimore, Md.
80938		Sch.	Widgeon	43	41	65.8	20.5	5.9	3	1882	Whitehaven, Md.	Do.
81579		Slp.	Wilber	5	5	38.0	12.4	2.9	4	1897	Ewell, Md.	Crisfield, Md.
216994	LNDB	Sch.	Wilbert S. Bartlett	741	634	183.1	37.5	14.0	8	1918	Millbridge, Me.	Machias, Me.
81764		Sch.	Wild Pigeon	5	5	29.0	9.7	4.5	2	1901	Machiasport, Me.	Do.
80624		Slp.	Wild Rose	16	15	50.0	14.0	3.0	1	1877	Alna, Me.	Wicasset, Me.
81753		Sch.	Wild Turkey	13	8	42.0	14.9	3.7	2	1901	Biloxi, Miss.	Gulport, Miss.
200283		Sch.	Wilda L	16	10	52.0	17.1	3.2	3	1903	do.	New Orleans, La.
80783	JTVQ	*Sch.	Wilkesbarre	1,678	1,626	239.6	47.0	19.5	5	1890	Setauket, N. Y.	New York, N. Y.
217648		Sch.	Willanna H.	36	36	58.6	19.2	6.0	2	1884	Baltimore, Md.	Baltimore, Md.
81785		Slp.	Willard	6	6	36.0	12.9	2.8	3	1901	Hudson, Md.	Philadelphia, Pa.
203417		Sch.	Willard	44	39	60.0	20.0	3.5	2	1905	Salisbury, Md.	Richmond, Va.
81395		Sch.	William Austin	6	6	46.7	11.6	2.7	4	1892	Crisfield, Md.	Cape Charles, Va.
81834	KRVT	Sch.	William Bisbee	309	296	133.1	31.2	9.3	5	1902	Rockland, Me.	Rockland, Me.
81853	KSGV	Sch.	William Booth	545	435	170.0	36.0	12.8	6	1903	Mystic, Conn.	New London, Conn.
81380	KLHP	Sch.	Wm. Bowden	778	695	185.6	38.8	15.4	10	1892	Port Blakely, Wash.	San Francisco, Cal.
202478		Sch.	Wm. Brenner, jr.	18	15	64.0	16.3	4.5	7	1905	Oriole, Md.	Crisfield, Md.
81201		Slp.	William Custis	11	11	49.1	15.1	3.8	3	1888	Girdletree, Md.	Crisfield, Md.
81107		Sch.	William Dennis	18	10	42.6	16.0	4.4	5	1886	Port Norris, N. J.	Philadelphia, Pa.
80312		Sch.	William Devries	11	7	43.2	15.3	3.4	1	1872	Crisfield, Md.	Elizabeth City, N. C.
80185		Slp.	William E.	7	7	31.5	12.2	3.3	2	1871	New Bridge, N. Y.	New York, N. Y.
81091		Sch.	William H.	10	5	53.4	15.4	3.0	1	1885	Cambridge, Md.	Crisfield, Md.
210637		Sch.	William Hays	70	34	76.4	21.2	9.6	8	1912	Pensacola, Fla.	Pensacola, Fla.
80643		Sch.	Wm. Hill	11	6	41.1	13.7	3.5	1	1881	Hunting Quarters, N. C.	Manteo, N. C.
81720		Slp.	William J.	5	5	40.5	12.8	3.0	2	1899	Allen, Md.	Crisfield, Md.
81405		Sch.	William Jarrett	5	5	43.5	10.8	2.8	3	1892	Hollands Islands, Md.	Baltimore, Md.
80118		Sch.	William Johnson	52	49	65.0	23.6	5.6	2	1832	Nyack, N. Y.	New York, N. Y.
80285	JLTS	Sch.	William Jones	302	253	129.2	30.9	9.9	6	1872	East Boston, Mass.	Newark, N. J.
26699		Sch.	William Keene	63	60	68.2	20.2	7.5	3	1866	Damariscotta, Me.	Machias, Me.
81494	KMDB	Sch.	William Lanthicum	156	148	112.0	27.6	6.8	5	1894	Church Creek, Md.	Baltimore, Md.
80340		Sch.	William Layton	73	59	79.8	24.0	6.3	4	1873	Nanticoke River, Md.	Do.
80338		Sch.	Wm. Lelshear	25	17	53.0	18.0	4.0	2	1872	Accomac County, Va.	Cape Charles, Va.
80925		Sch.	William McDaniel	18	14	59.6	15.4	4.3	5	1882	Crisfield, Md.	Crisfield, Md.
80656		Sch.	William McKenney	44	41	67.2	22.1	5.9	3	1877	Queen Anne County, Md.	Petersburg, Va.
81572		Slp.	William McKinley	5	5	35.6	12.2	2.6	4	1897	Crisfield, Md.	Crisfield, Md.
81402		Sch.	Wm. Martin	4	27	64.6	23.0	5.3	4	1892	Grasshopper Point, Miss.	Gulport, Miss.
80442		Sch.	William Oliver	94	89	92.0	25.6	6.4	3	1874	Dorchester County, Md.	Baltimore, Md.
81675		Slp.	William R.	7	7	39.5	15.0	3.0	5	1899	Holland Island, Md.	Reedville, Va.
80239		Sch.	William Richardson	41	27	60.4	21.0	4.8	5	1869	Schellengers Landing, N. J.	Philadelphia, Pa.
204547		Sch.	William Russell	63	58	81.4	23.4	6.6	2	1907	Pocomoke City, Md.	Reedville, Va.
80384		Sch.	Wm. Schmink	49	46	62.0	22.9	6.4	3	1873	Somerset County, Md.	Baltimore, Md.
206118		Sch.	William Shillingsburg 3d.	45	29	65.2	21.2	6.3	14	1909	Greenwich, N. J.	Philadelphia, Pa.
80953		Sch.	Wm. Sommers	61	58	78.5	23.2	6.2	4	1883	Baltimore, Md.	Baltimore, Md.
215717	LJDH	Sch.	William Taylor	1,187	1,167	209.1	41.8	19.5	12	1917	Brunswick, Ga.	New York, N. Y.
201536		Sch.	William Tell	15	8	42.9	16.5	3.4	8	1904	Biloxi, Miss.	Gulport, Miss.
26079		Sch.	William Thomas	106	92	73.6	24.2	7.6	3	1849	Brook Haven, N. Y.	Calais, Me.

1 Formerly schooner-yacht
 a Ranger.
 b Valkyra.
 c Timandra.

2 Formerly schooner-barge Connelly Bros.
 3 Formerly Spanish sloop White Wing.

MERCHANT SAILING VESSELS OF THE UNITED STATES—Continued.

Official No.	Signal letters.	Rig.	Name of vessel.	Gross tonnage.	Net tonnage.	Length.	Breadth.	Depth.	Crew.	When built.	Where built.	Home port (where permanent document issues).
						Feet.	Feet.	Feet.				
26254		Slp.	William Wesley	7	7	34.0	13.0	3.2	5	1874	Crisfield, Md.	Baltimore, Md.
20850		Sch.	Wm. A. Egerton	23	22	63.1	18.3	4.1	4	1881	Somerset County, Md.	Do.
121146	KQFS	Sch.	William A. Graber	137	100	110.5	25.3	11.2	22	1900	Essex, Mass.	New Bedford, Mass.
80141		Slp.	Wm. B. Foster	9	9	35.4	13.9	3.5	1	1870	Tuckerton, N. J.	Perth Amboy, N. J.
81174		Sch.	Wm. B. Stites	19	12	47.6	16.0	4.5	6	1888	Port Norris, N. J.	Philadelphia, Pa.
209981	LCKJ	Sch.	William C. May	710	607	180.3	37.1	14.0	7	1912	Bath, Me.	Do.
26083		Sch.	William C. Pendleton	33	31	57.5	18.8	4.8	2	1857	Westerly, R. I.	Castine, Me.
80138		Slp.	Wm. C. Pruitt	9	6	32.5	12.5	3.4	2	1869	Worcester County, Md.	Cape Charles, Va.
80275	JLQR	Sch.	William D. Marvel	454	358	139.1	33.7	14.9	7	1872	Wilmington, Del.	Boston, Mass.
206992	LBHD	Sch.	William E. Burnham	772	643	190.9	38.4	15.0	9	1909	Rockland, Me.	San Francisco, Cal.
80991		Slp.	Wm. E. Cox	25	23	46.1	17.3	2.6	4	1883	Milford, Del.	Perth Amboy, N. J.
81574		Slp.	Wm. E. Earl	5	5	37.2	13.4	2.6	4	1897	Bishops Head, Md.	Crisfield, Md.
81231		Sch.	Wm. E. James	42	30	63.3	20.5	5.7	9	1889	Madison, Md.	Philadelphia, Pa.
208109	LBRD	Sch.	William E. Litchfield	542	472	154.8	34.4	14.1	7	1910	Phippsburg, Me.	Boston, Mass.
80180		Sch.	Wm. E. Ward	9	7	39.7	12.1	3.4	3	1871	Crisfield, Md.	Crisfield, Md.
81548		Slp.	Wm. F. King	7	6	41.6	13.0	3.0	1	1902	Hunting Creek, Va.	Do.
81789		Sch.	William F. Knox	22	21	68.0	18.4	5.0	2	1901	Oriole, Md.	Cape Charles, Va.
81158		Sch.	William F. Vilas	21	12	58.0	16.2	4.5	4	1887	Pocomoke City, Md.	Baltimore, Md.
80824	JVGS	Sch.	William G. Irwin	348	330	135.0	32.8	13.0	7	1881	San Francisco, Cal.	San Francisco, Cal.
80209		Sch.	Wm. G. Vance	17	17	38.8	15.3	4.4	8	1871	Key West, Fla.	Key West, Fla.
81383	KLJH	Sch.	William H. Davenport	256	214	123.5	30.5	8.6	5	1892	Phippsburg, Me.	Tampa, Fla.
80674		Sch.	William H. Davidson	10	9	33.0	12.0	5.0	2	1878	New London, Conn.	Castine, Me.
126780	KJTM	Sch.	William H. Draper	294	242	128.0	32.8	9.0	5	1891	Waterford, Conn.	Providence, R. I.
26438		Sch.	William H. Jewell	46	44	62.2	21.6	5.5	2	1853	Nyack, N. Y.	Rockland, Me.
81625		Sch.	Wm. H. Killman	19	18	59.0	18.0	4.4	3	1898	Pocomoke City, Md.	Reedville, Va.
80914		Sch.	Wm. H. Maguire	43	30	69.1	20.6	5.2	3	1882	Oxford, Md.	Do.
80890		Sch.	Wm. H. McGee	25	8	63.3	18.2	4.7	3	1881	Somerset County, Md.	Baltimore, Md.
80716		Sch.	Wm. H. Michael	48	36	65.4	21.4	5.7	4	1879	Queen Anne County, Md.	Do.
81516		Sch.	Wm. H. Rider	68	45	80.6	20.6	9.0	18	1895	Essex, Mass.	Glocester, Mass.
80654	KBFM	Sch.	William H. Smith	1,939	1,486	232.4	43.3	18.5	6	1883	Bath, Me.	Seattle, Wash.
81659	KPGF	Sch.	Wm. H. Smith	566	496	170.4	37.6	12.8	9	1899	Port Blakeley, Wash.	San Francisco, Cal.
81815	KJDQ	Sch.	William H. Sumner	572	489	165.0	35.5	13.0	7	1891	Camden, Me.	San Juan, P. R.
81870		Slp.	William J. Bryan	13	8	39.6	13.9	3.9	4	1897	Dorchester, N. J.	Philadelphia, Pa.
81078	KDCW	Sch.	Wm. J. Lermund	887	797	181.8	36.0	18.5	4	1885	Thomaston, Me.	Do.
80223		Sch.	William L. Franklin	123	117	96.5	26.7	7.1	4	1871	Baltimore, Md.	Crisfield, Md.
80653		Sch.	William L. Peck	77	73	80.2	23.2	6.3	2	1867	Cold Spring, N. Y.	Perth Amboy, N. J.
81083		Slp.	William M. Harned	6	6	28.5	13.4	3.2	1	1885	Patchogue, N. Y.	Bridgport, Conn.
80922		Sch.	Wm. M. Powell	59	37	78.5	23.2	6.2	3	1883	Finney, Va.	Annapolis, Md.
26585		Sch.	Wm. P. Boggs	35	33	55.0	20.0	5.0	2	1864	Staten Island, N. Y.	Boston, Mass.
80255		Sch.	Wm. P. Whyte	9	8	43.0	12.8	3.3	4	1872	Crisfield, Md.	Crisfield, Md.
80911		Sch.	Wm. S. Kirby	46	43	71.1	23.4	5.0	2	1882	Pocomoke City, Md.	Norfolk, Va.
12099		Sch.	William S. Tompkins	71	67	78.7	24.3	6.0	3	1850	Milton, Del.	New York, N. Y.
81784		Slp.	Wm. S. White	8	8	42.6	14.8	3.4	3	1901	Deals Island, Md.	Crisfield, Md.
76520	KGLN	Sch.	William T. Lank	598	574	176.0	36.3	14.0	3	1899	Boothbay, Me.	Wilmington, Del.
215868	LHGQ	Sbp.	WILLIAM T. LEWIS	2,156	1,974	279.7	42.1	25.4	25	1891	Port Glasgow, Scotland	San Francisco, Cal.
81238	KJBR	Sch.	William T. Parker	178	169	105.0	28.0	7.0	5	1891	Milton, Del.	Baltimore, Md.
80074		Sch.	Wm. W. Hackett	65	62	77.3	23.0	5.9	4	1869	Dorchester County, Md.	Reedville, Va.
81639		Slp.	William and Jessie	6	6	40.2	14.5	2.8	2	1898	Hopside, Va.	Do.
81404		Sch.	Willie Clarence	10	9	51.5	14.4	3.2	1	1892	Oriole, Md.	Washington, D. C.
211717		Sch.	Willie Ewing	24	16	54.5	17.9	4.1	5	1913	Biloxi, Miss.	Gulport, Miss.
81238		Sch.	Willie F. Price	20	13	54.8	15.9	4.4	2	1889	Somerset County, Md.	Annapolis, Md.
80968		Sch.	Willie F. Thomas	25	17	53.0	17.5	5.4	2	1883	Dorchester County, Md.	Baltimore, Md.
81015		Sch.	Willie H. White	30	22	65.6	18.5	5.3	3	1883	Solomons Island, Md.	Annapolis, Md.
81662		Slp.	Willie L. Bennett	8	8	42.6	14.3	3.4	4	1899	Inverness, Md.	Baltimore, Md.
81832	KRVD	Sch.	Willis A. Holden	1,188	1,040	210.8	42.2	16.3	12	1902	Ballard, Wash.	Pensacola, Fla.
81714		Slp.	Wilma A. Florence	9	6	45.5	14.5	3.2	4	1900	Dreka, Va.	Crisfield, Md.
213593	LFNS	Sch.	Wilmington	1,371	1,257	228.7	40.0	16.0	2	1915	Wilmington, Del.	Baltimore, Md.
80945	JWTK	Sch.	Winchester	303	241	128.2	30.3	9.1	5	1882	Bath, Me.	Calais, Me.
200296		Sch.	Winchester	12	7	42.6	15.0	3.1	4	1903	Bay St. Louis, Miss.	Mobile, Ala.
212925	LDPF	Bk.	WINDRUSH	1,531	1,431	241.0	28.1	21.7	17	1891	Sunderland, England	Boston, Mass.
96147		Sch.	Windward	40	38	64.6	17.5	6.4	1	1872	Bath, Me.	Castine, Me.
214298		Sch.	Winford B.	24	16	55.7	18.0	3.8	5	1916	Biloxi, Miss.	Gulport, Miss.
80893		Sch.	Winfield	12	11	38.6	14.0	3.5	7	1882	Key West, Fla.	Tampa, Fla.
80847	JVNK	Sch.	Wing and Wing	141	134	104.0	30.0	8.2	2	1881	San Francisco, Cal.	San Francisco, Cal.
81648		Sch.	Winfred	11	8	40.0	13.8	3.6	3	1899	Bon Secour, Ala.	Brashear, La.
81691	KPVN	Sch. y.	Winnabago	17	14	52.0	14.0	6.0	2	1900	North Haven, Me.	New York, N. Y.
81300	KHRQ	Sch.	Winnabago	267	213	126.7	30.4	8.2	5	1890	Phippsburg, Me.	Eastport, Me.
81173		Sch.	Winnie Davis	23	14	58.0	19.6	4.0	3	1887	Handsboro, Miss.	Gulport, Miss.
81069		Slp.	Winnie A. Small	25	23	53.5	17.6	3.0	2	1885	Alna, Me.	Bath, Me.
81060		Sch.	Winnie H. Windsor	26	25	63.1	17.2	5.2	2	1884	Solomons Island, Md.	Annapolis, Md.
203966	KVWR	Slp. y.	Winsome	49	30	67.8	16.8	10.3	9	1907	Bristol, R. I.	Boston, Mass.
120499		Sch.	Wisconsin	556	556	187.0	30.5	12.2	7	1884	Detroit, Mich.	Milwaukee, Wis.
213435	LFKW	Sch.	Wollaston	1,378	1,214	230.9	38.2	19.5	4	1915	Bath, Me.	Fall River, Mass.

1 Formerly schooner Frances Whalen.
 2 Formerly schooner Charlotte W. Miller.
 3 Formerly American schooner Wm. H. Rider.
 4 Formerly British schooner Wm. H. Rider.
 5 Formerly schooner James R. Mitchell.

6 Formerly schooner-barge (a) Joel F. Sheppard.
 7 Formerly British ship (a) Mattie L. Johnson.
 8 Formerly British ship (a) Robert Duncan.
 9 Formerly schooner William T. Lewis.
 10 Formerly schooner William F. Collins.

11 Formerly British bark Windrush.
 12 Formerly schooner-yacht Haze.
 13 Formerly st. s. F. & P. M. No. 1.
 14 Composite.

MERCHANT SAILING VESSELS OF THE UNITED STATES Continued.

Official No.	Signal letters.	Rig.	Name of vessel.	Gross tonnage.	Net tonnage.	Length.	Breadth.	Depth.	Crew.	When built.	Where built.	Home port (where permanent document issues).
						Feet.	Feet.	Feet.				
212437		Sch.	Wonder.....	24	16	57.5	18.4	8.9	5	1914	Seymour, Miss.....	Gulfport, Miss.
201604	KTNH	*Sch.	Worcester.....	625	594	200.0	30.1	12.6	2	1904	Elkton, Md.....	Baltimore, Md.
80335		Sch.	Wren.....	16	9	47.2	16.7	3.6	2	1873	Bayou Lacombe, La.....	New Orleans, La.
80802	JVDM	Bkn.	Wrestler.....	470	409	148.5	34.9	13.3	10	1880	Port Ludlow, Wash.....	San Francisco, Cal.
200830		Sch.	Wyandotte.....	21	12	54.6	18.2	3.6	4	1904	Biloxi, Miss.....	New Orleans, La.
207010	LBHG	Sch.	Wyoming.....	3,780	3,036	329.5	50.1	30.4	12	1909	Bath, Me.....	New York, N. Y.
28120		Slp. y.	Wyvern.....	18	18	52.0	12.9	8.0	2	1887	South Boston, Mass.....	Do.
			Y.									
27657		Slp.	Yacht.....	13	7	46.0	15.6	3.6	1	1893	Cambridge, Md.....	Reedville, Va.
27688		Sch.	Yakima.....	108	71	96.6	24.5	10.4	16	1902	Essex, Mass.....	Pensacola, Fla.
27676		Slp. y.	Yankee.....	74	66	81.6	19.4	14.2	4	1900	Bristol, R. I.....	New York, N. Y.
27557		Slp.	Yankee Girl.....	87	83	90.8	25.6	6.8	5	1886	Harpswell, Me.....	Bangor, Me.
27667		Slp.	Yankee Star.....	29	22	57.5	18.7	3.7	1	1896	Alna, Me.....	Boothbay, Me.
210273	LCMK	*Sch.	Yardley.....	963	876	195.0	35.0	17.6	4	1912	Noank, Conn.....	Philadelphia, Pa.
27680		Sch.	Ysabela.....	36	34	59.0	16.0	5.0	5	1881	Vega Baja, P. R.....	San Juan, P. R.
210726		Sch.	Yucatan.....	84	82	93.0	22.3	11.0	9	1912	Essex, Mass.....	Galveston, Tex.
214993	LHBG	Sch.	Yunkon.....	172	142	118.4	25.9	11.9	6	1917do.....	New York, N. Y.
			Z.									
28096		Sch.	Z. E. Layton.....	56	54	79.0	23.5	5.3	3	1881	Madison, Md.....	Reedville, Va.
200770	KWSV	Sch. y.	Zahra.....	43	38	64.3	17.5	6.9	3	1904	Boston, Mass.....	New York, N. Y.
201018		Slp. y.	Zaida.....	18	13	45.0	12.4	6.1	2	1904	Bristol, R. I.....	New Haven, Conn.
203809		Slp.	Zalla M.....	10	8	32.5	14.5	3.4	1	1906	Bethesda, Ga.....	Savannah, Ga.
28110	KDVW	Sch.	Zampa.....	385	322	145.7	36.0	10.4	8	1887	Port Madison, Wash.....	San Francisco, Cal.
28100		Sch.	Zareta.....	9	9	51.8	11.6	3.8	2	1882	Dames Quarter, Md.....	Baltimore, Md.
206718		Slp.	Zella.....	13	9	40.3	17.0	3.4	6	1908	Deals Island, Md.....	Crisfield, Md.
207859		Sch.	Zenia.....	28	19	56.5	19.2	4.4	4	1910	Biloxi, Miss.....	Gulfport, Miss.
28143		Sch.	Zenith.....	26	20	54.6	15.2	6.0	3	1900	Bandon, Oreg.....	Unalaska, Alaska.
213977	LFVT	Slp. y.	Zilph.....	22	22	51.0	14.4	8.6	2	1916	Bristol, R. I.....	New York, N. Y.
28005		Sch.	Zingara.....	9	9	43.8	16.3	4.0	5	1852	Anne Arundel County, Md.....	Baltimore, Md.
206006		Sch.	Zora and Anna.....	86	73	83.8	23.8	6.3	4	1910	Sharptown, Md.....	Crisfield, Md.
28147	KRDN	Sch.	Zuhrah.....	50	42	68.2	19.2	8.2	4	1901	South Boston, Mass.....	Providence, R. I.

¹ Formerly ^a barkentine Wrestler.
^b Nicaraguan barkentine Wrestler.

² Formerly cutter-yacht Zigeuner.
³ Formerly Spanish schooner Ysabela.

⁴ Formerly sloop-yacht Margaret.

PART II.

ALPHABETICAL LIST

OF

MERCHANT STEAM VESSELS OF THE UNITED STATES.

1919.

ALPHABETICAL LIST

OF

MERCHANT STEAM VESSELS OF THE UNITED STATES.

(Steel vessels in SMALL CAPITALS, iron vessels in *italics*.)

ABBREVIATIONS:

St. s.—steam screw.
St. p.—steam side-wheel.

*St. p.—steam stern-wheel.
St. c.—steam catamaran.

y.—yacht.
⊙—equipped with wireless apparatus.

Abbreviations for service column.—Pas., passenger; Frt., freight; Tow., towing; Fer., ferry; Cbl., cable; Cnl., canal; Cod., cod or mackerel; Ctl., cattle; Drg., dredge; Elr., elevator; Frb., fire boat; Fsh., fishing; Lgt., lighter; Mac., miscellaneous; Oys., oyster; Ptl., patrol; Pld., pile driver; Plt., pilot boat; Pol., police boat; Prs., prospecting; Spg., sponge; Tst., torpedo testing; Ten., tender; Tnk., tanker; Wat., water boat; Wid., welding; Whl., whaling; Wrk., wrecking; Yct., yacht.

"Rebuilt," followed by year, indicates that year of original building is unknown.

Official No.	Signal letters.	Rig.	Name of vessel.	Gross tonnage.	Net tonnage.	Length.	Breadth.	Depth.	Service.	Crew.	Indicated horsepower.	When built.	Where built.	Home port (where permanent document issues).
A.														
213489		St. s.	A-1	14	9	62.2	9.6	4.2	Pas.	1	150	1915	Tacoma, Wash.	Tacoma, Wash.
211106		St. s.	A. J.	16	11	61.6	14.8	3.0	Frt.	1	18	1913	New Bern, N. C.	New Bern, N. C.
201921		St. c.	A. BALDWIN	109	109	127.0	58.9	7.5	Fer.	11	280	1905	Jeffersonville, Ind.	New Orleans, La.
107480		St. s.	A. Foster	93	85	79.5	24.0	5.5	Frt.	4	54	1899	Fremont, Ohio	Sandusky, Ohio.
214180		St. s.	A. Gallagher	10	7	53.7	11.4	4.2	Fer.	1	50	1916	Pittsburgh, Pa.	Pittsburgh, Pa.
106852		St. p.	A. Wehrle, jr.	421	291	148.2	28.5	9.0	Pas.	16	385	1889	Sandusky, Ohio.	Marquette, Mich.
207074		St. s.	A. A. AUGUSTUS	6,390	4,869	504.0	54.0	30.0	Frt.	22	1,760	1909	Lorain, Ohio.	Cleveland, Ohio.
105638		St. s.	A. A. Bellinger	14	7	43.6	12.2	6.0	Tow.	1	1890	1880	Buffalo, N. Y.	Buffalo, N. Y.
209623		St. s.	A. B. Carpenter	141	82	97.8	23.9	9.0	Fsh.	2	250	1912	Winslow, Wash.	Seattle, Wash.
107037		St. s.	A. B. Covington	71	33	65.5	18.1	8.1	Tow.	5	1893	1893	Washington, N. C.	Baltimore, Md.
105994		St. s.	A. C. Adams	41	20	62.8	16.0	9.0	Tow.	5	1881	1881	Buffalo, N. Y.	Duluth, Minn.
215979	LJQM	St. s.	A. C. BEDFORD	10,614	7,874	500.0	68.0	28.0	Tnk.	64	3,200	1918	San Francisco, Cal.	New York, N. Y.
106518		St. s.	A. C. Rose	150	75	100.0	22.0	9.6	Tow.	17	380	1888	Philadelphia, Pa.	Baltimore, Md.
211083	LKPD	St. s.	A. D. MACIER	1,899	1,141	244.0	43.0	18.3	Frt.	25	1913	1913	Wyandotte, Mich.	Ogdensburg, N. Y.
213795		St. s.	A. E. Ackerman	50	34	52.1	18.0	7.5	Tow.	5	450	1915	Tottenville, N. Y.	New York, N. Y.
204733		St. p.	A. E. Chappell	122	122	116.9	24.8	5.4	Frt.	17	1907	1907	Macon, Ga.	Savannah, Ga.
205126		St. s.	A. E. NETTLETON	6,286	5,006	525.0	55.3	32.0	Frt.	22	1,800	1908	Wyandotte, Mich.	Oswego, N. Y.
105786		St. p.	A. F. Beach	173	120	88.0	43.0	9.2	Fer.	5	200	1878	Athens, N. Y.	Albany, N. Y.
200333		St. s.	A. F. HARVEY	4,111	3,005	428.0	50.0	28.0	Frt.	23	1,400	1903	Superior, Wis.	Duluth, Minn.
117036		St. p.	A. F. McArthur	96	96	121.0	26.0	3.4	Tow.	4	1901	1901	Jeffersonville, Ind.	Evansville, Ind.
157374		St. s.	A. F. Merrill	31	15	54.6	13.9	5.5	Oys.	4	1893	1893	South Norwalk, Conn.	New York, N. Y.
203303		St. s.	A. G. Bigelow	40	27	74.0	20.4	6.0	Tow.	6	1906	1906	Beranton, Miss.	Baltimore, Md.
107738		St. s.	A. G. BROWER	3,582	2,778	346.0	48.2	24.0	Pas.	20	539	1902	Chicago, Ill.	Duluth, Minn.
209586		St. s.	A. G. Prentiss	46	25	68.8	17.2	7.3	Tow.	5	150	1912	Kennebunk, Me.	New York, N. Y.
150223		St. s.	A. H. Hanscom	54	27	68.7	17.5	8.1	Tow.	7	1881	1881	Brooklyn, N. Y.	Albany, N. Y.
107798		St. s.	A. H. Payson	158	93	109.5	24.0	12.0	Tow.	6	800	1902	Oakland, Cal.	San Francisco, Cal.
107248		St. s.	A. J. Beardsley	96	60	80.9	18.0	8.5	Tow.	2	1896	1896	Bridgeport, Conn.	Paducah, Ky.
206360		St. s.	A. L. Page	94	57	99.6	22.7	6.2	Frt.	6	200	1909	Crittendon, Va.	New York, N. Y.
207504		St. s.	A. M. BYLES	6,364	4,841	504.0	54.0	30.0	Frt.	22	1,760	1910	Cleveland, Ohio.	Cleveland, Ohio.
107836		St. c.	A. M. HALLIDAY	207	207	121.0	59.0	7.7	Fer.	9	450	1903	Jeffersonville, Ind.	New Orleans, La.
203714		St. s.	A. M. SCOTT	168	108	150.9	26.0	5.8	Tow.	11	1906	1906	Charleston, W. Va.	St. Louis, Mo.
105021		St. s.	A. M. Smith	37	18	69.4	16.5	6.4	Tow.	5	1871	1871	Philadelphia, Pa.	Hartford, Conn.
213825		St. s.	A. P. HURT	96	65	115.7	18.2	4.0	Pas.	12	75	1915	Wilmington, N. C.	Wilmington, N. C.
203726		St. p.	A. R. Budd	149	149	145.2	26.7	5.2	Tow.	12	1906	1906	Marietta, Ohio	Pittsburgh, Pa.
106071		St. s.	A. R. Colborn	251	154	129.9	27.7	9.5	Frt.	5	240	1882	Saugatuck, Mich.	Port Huron, Mich.
95553		St. s.	A. S. Sherman	75	41	71.0	19.6	8.4	Tow.	5	92	1879	Communiapaw, N. J.	New York, N. Y.
204964		St. s.	A. T. KINNEY	6,328	4,696	504.0	54.0	28.9	Frt.	22	1,800	1908	Bay City, Mich.	Cleveland, Ohio.
105145		St. s.	A. T. Serrell	71	48	78.7	17.2	7.0	Fsh.	27	1871	1871	Bordentown, N. J.	Newport, R. I.
106025		St. s.	A. W. Colton	92	48	81.0	18.0	10.0	Tow.	8	1881	1881	Buffalo, N. Y.	Duluth, Minn.
209271		St. s.	A. W. Luebke	52	35	61.7	15.0	8.1	Fsh.	6	60	1911	Sturgeon Bay, Wis.	Milwaukee, Wis.
107267		St. s.	A. W. OSBORNE	3,826	2,630	403.0	48.0	24.3	Frt.	22	1,425	1897	Cleveland, Ohio.	Cleveland, Ohio.
201133		St. s.	A. W. Smith	64	44	79.4	18.8	8.0	Tow.	5	1904	1904	Athens, N. Y.	New York, N. Y.
107339		St. s.	A. W. Sterrett	195	125	99.8	32.6	6.7	Frt.	12	75	1898	Seattle, Wash.	Tacoma, Wash.
107409		St. s.	A. A. C. Tessier	30	15	58.7	13.9	7.4	Fsh.	6	1898	1898	Milwaukee, Wis.	Milwaukee, Wis.
211345	LDBR	St. s.	A. Brooke Taylor	295	159	146.0	23.3	11.0	Tow.	28	500	1913	Wilmington, Del.	Reedville, Va.
212338		St. s.	A. and M. Link	18	12	45.0	13.5	5.5	Fsh.	3	50	1914	Charlevoix, Mich.	Grand Haven, Mich.

¹ Formerly st. s. Wisconsin.
² Formerly *st. p. S. P. Ollitt.
³ Formerly st. s. Dexter K. Cole.
⁴ Formerly st. s. ^a Pontiac.
⁵ Formerly st. s. ^b Ed. F. Murray.

⁶ Formerly st. s. Mabel Virginia.
^a Hattie M. Spraker.
^b N. Y. Central Ltg. Co. No. 6.
^c New York Central No. 6.
^d P. O'Riordan.

⁷ Formerly st. s. Calders.
⁸ Formerly st. s. Andrew Carnegie.
⁹ Formerly st. s. Anna E. Fay.

MERCHANT STEAM VESSELS OF THE UNITED STATES—Continued.

Official No.	Signal letters.	Rig.	Name of vessel.	Gross tonnage.	Net tonnage.	Length.	Breadth.	Depth.	Service.	Crew.	Indicated horsepower.	When built.	Where built.	Home port (where permanent document issues).
						Feet.	Feet.	Feet.						
212612	LDRJ	St. s.	ABANGAREZ	4,954	3,084	378.8	50.3	32.2	Pas.	92	3,650	1909	Belfast, Ireland.	New York, N. Y.
217850	LQPN	St. s.	Abbeville	2,542	1,523	267.5	46.4	23.9	Frt.	46	1,400	1919	Portland, Oreg.	Portland, Oreg.
209852	LCJS	St. s.	ABERDEEN	116	59	88.0	19.0	11.5	Fsh.	10	870	1912	Seattle, Wash.	Seattle, Wash.
217053	LNHK	St. s.	Aberdeen	2,917	1,708	273.0	49.1	25.6	Frt.	48	1,400	1918	Aberdeen, Wash.	Do.
204588		St. s.	ABNER C. HARDING	98	34	74.0	20.0	11.6	Tow.	7	1,000	1907	Chicago, Ill.	Duluth, Minn.
105946		St. s.	Abram P. Skidmore	73	36	81.0	18.4	8.3	Tow.	9		1880	Kingston, N. Y.	New York, N. Y.
200103		St. s.	ABRAM S. HEWITT	223	151	110.0	24.4	12.6	Frb.	8	520	1903	Camden, N. J.	Do.
216880	LMTJ	St. s.	Abrigada	2,929	1,726	272.8	49.2	25.5	Frt.	46	1,400	1918	Aberdeen, Wash.	Seattle, Wash.
217381	LPQJ	St. s.	ABRON	5,383	3,265	386.8	52.2	27.4	Frt.	90	3,000	1918	Arlington, N. Y.	New York, N. Y.
215986	LJQR	St. s.	ABSEOKA	5,568	4,121	409.6	54.1	27.1	Frt.	47	2,500	1918	Seattle, Wash.	Seattle, Wash.
216513	LMBJ	St. s.	ABSECON	3,372	1,929	318.5	49.5	24.2	Frt.	36	1,800	1918	Camden, N. J.	Philadelphia, Pa.
216077		St. s.	Ackerman Brothers	147	100	98.3	27.7	8.1	Frt.	6	250	1918	Tottenville, N. Y.	New York, N. Y.
106843		St. s.	Acme	128	103	94.0	17.5	8.7	Cnl.	5	75	1891	Lockport, N. Y.	Do.
107622	KQPF	St. s.	Acme	416	299	154.0	34.0	11.5	Frt.	19	400	1901	Alameda, Cal.	San Francisco, Cal.
214173	LQCM	St. s.	ACME	6,920	4,333	435.0	66.0	32.0	Tnk.	34	2,600	1916	San Francisco, Cal.	New York, N. Y.
216621	LMGD	St. s.	†Accoma	2,551	1,528	267.3	46.0	23.6	Frt.	55	400	1918	Kearny, N. J.	Newark, N. J.
216445	LKVM	St. s.	ACCOMAC	5,898	4,450	410.0	54.4	27.2	Frt.	45	3,000	1918	Los Angeles, Cal.	Los Angeles, Cal.
217386	LPGM	St. s.	Accroma	2,565	1,575	267.3	46.0	23.6	Frt.	55	1,400	1918	Kearny, N. J.	Newark, N. J.
106586		St. s.	Active	77	58	64.8	16.8	8.7	Fsh.	6		1888	Port Jefferson, N. Y.	Patchogue, N. Y.
106912		St. s.	Active	60	30	69.0	18.0	8.5	Tow.	7		1892	Philadelphia, Pa.	Philadelphia, Pa.
107448		St. s.	Active	57	34	73.8	18.1	7.5	Tow.	6		1899	Tacoma, Wash.	Seattle, Wash.
217700	LQGE	St. s.	Aculeo	2,594	1,523	267.5	46.4	23.9	Frt.	46	1,400	1919	Portland, Oreg.	Portland, Oreg.
107583		St. s.	Ada	35	23	54.7	16.0	7.1	Tow.	3		1900	Madison, Md.	Baltimore, Md.
205239		St. s.	ADAM E. CORNELIUS	4,900	3,736	420.0	62.0	24.0	Frt.	21	1,800	1908	St. Clair, Mich.	Buffalo, N. Y.
106832		St. s.	Adamant	141	112	92.2	17.4	9.7	Frt.	3	75	1891	Lockport, N. Y.	New York, N. Y.
106419		St. s.	Addie Richardson	14	10	45.1	11.7	3.8	Tow.	1		1886	Monmouth Beach, N. J.	Do.
106366		St. s.	Addie V.	21	11	57.7	14.5	8.8	Oys.	2		1885	Bayville, N. Y.	Bridgeport, Conn.
212708		St. s.	Addie V. II	56	38	52.0	18.6	6.6	Tow.	3	150	1914	Bridgeport, Conn.	Newark, N. J.
205624		St. s.	Addie L. Lowndes	131	89	88.4	26.5	9.1	Oys.	6	150	1908	Tottenville, N. Y.	Greenport, N. Y.
6822		St. s.	†Adeleide	184	125	117.6	18.6	9.2	Fsh.	28	300	1874	Noank, Conn.	Reedville, Va.
107191		St. p.	Adele	5	4	48.4	10.4	3.6	Frt.	2		1889	Mount Clemens, Mich.	Marquette, Mich.
214448		*St. p.	Adeline	49	45	101.0	18.4	3.0	Tow.	8	100	1916	Knoxville, Tenn.	Chattanooga, Tenn.
107230		St. p.	Adirondack	3,644	2,848	388.2	50.0	12.1	Pas.	100	4,000	1896	Brooklyn, N. Y.	New York, N. Y.
105906		St. a.	Admiral	67	63	80.0	22.5	8.2	Frt.	4	356	1890	do	Do.
110462		St. s.	Admiral	71	49	72.0	18.3	8.6	Tow.	5		1881	Newburgh, N. Y.	Do.
200045		St. s.	Admiral	68	39	86.5	18.6	5.6	Frt.	8		1903	Wilmington, Del.	Richmond, Va.
203450		*St. p.	Admiral	49	31	76.2	23.5	4.0	Pld.	5	75	1906	Wabasha, Minn.	Des Moines, Iowa.
107417	KNRS	St. a.	ADMIRAL DEWEY	2,104	1,336	280.0	36.1	22.7	Frt.	60	2,560	1898	Philadelphia, Pa.	Tacoma, Wash.
107522		St. s.	ADMIRAL DEWEY	152	103	95.7	21.0	11.5	Tow.	7	900	1900	Port Richmond, N. Y.	New York, N. Y.
3904	KRGC	St. s.	ADMIRAL EVANS	2,140	1,278	253.1	38.4	22.8	Pas.	45		1901	Toledo, Ohio.	Tacoma, Wash.
107425	KNSW	St. s.	ADMIRAL FARRAGUT	2,141	1,361	280.0	36.1	22.7	Pas.	59	2,560	1898	Philadelphia, Pa.	Do.
211426	LDCB	St. s.	ADMIRAL GOODRICH	1,419	836	224.4	41.0	16.6	Frt.	28	1,250	1913	San Francisco, Cal.	Do.
214059	LGBF	St. s.	Admiral Knight	630	348	142.2	35.7	12.3	Frt.	24	300	1916	Seattle, Wash.	Do.
205044	KWNS	St. s.	ADMIRAL NICHOLSON	678	484	141.0	27.2	18.7	Frt.	18	350	1908	do	Do.
157556	LPMF	St. s.	Admiral Rodman	1,101	837	175.0	36.0	14.0	Pas.	19	400	1899	Fairhaven, Cal.	Do.
107423	KNSQ	St. s.	ADMIRAL SCHLEY	2,104	1,336	280.0	36.1	22.7	Pas.	64	2,560	1898	Philadelphia, Pa.	Do.
203123	LFRV	St. s.	ADMIRAL SEBREE	2,446	1,896	242.0	43.0	26.5	Frt.	29	1,200	1906	Cleveland, Ohio.	Portland, Me.
210948	LCTG	St. s.	ADMIRAL WAINWRIGHT	1,783	1,256	221.5	40.0	22.5	Frt.	27		1913	Long Beach, Cal.	Do.
81788	KRGF	St. s.	ADMIRAL WATSON	2,009	1,255	253.1	38.4	22.8	Pas.	63	2,000	1902	Toledo, Ohio.	Tacoma, Wash.
107742		St. s.	Adonis	40	27	57.7	17.2	6.9	Tow.	4		1902	Athens, N. Y.	Marblehead, Mass.
212099	LKPF	St. s.	ADRIAN ISELIN	2,130	1,290	244.0	43.0	20.5	Frt.	28	1,000	1914	Wyandotte, Mich.	Ogdensburg, N. Y.
204816		St. s.	ADRIATIC	113	76	78.0	20.0	10.0	Tow.	6	300	1907	Philadelphia, Pa.	Philadelphia, Pa.
204726		St. s.	ADRIATIC	4,945	3,605	420.0	62.0	28.0	Frt.	20	1,500	1907	Lorain, Ohio.	Cleveland, Ohio.
155377		St. s.	Adroit	92	63	94.0	23.2	6.3	Fsh.	27		1900	Pocomoke City, Md.	Wilmington, N. C.
204622	KWJD	St. y.	ADROIT	147	100	138.8	15.5	10.3	Yct.	10		1907	New York, N. Y.	New York, N. Y.
106145	KBDJ	St. s.	Advance	2,458	1,481	295.0	38.4	23.4	Pas.	68	1,600	1883	Chester, Pa.	Do.
107469		St. s.	Advance	54	36	69.0	16.8	6.1	Pas.	4		1899	Poulsbo, Wash.	Tacoma, Wash.
107763		*St. p.	ADVANCE	98	80	120.0	23.0	4.0	Tow.	14	146	1902	Dubuque, Iowa.	St. Louis, Mo.
204838		St. s.	Advance	19	13	39.2	12.6	4.0	Tow.	1		1907	Hoguliam, Wash.	Seattle, Wash.
211811		*St. p.	Advance	77	77	100.0	18.0	4.0	Tow.	6	224	1913	Paducah, Ky.	Louisville, Ky.
217721	LQHF	St. s.	Adway	2,537	1,529	267.6	46.5	23.9	Frt.	48	1,400	1918	Seattle, Wash.	Seattle, Wash.
120730		St. a.	ÆOLIUS	54	37	55.0	8.7	4.3	Pas.	6		1888	City Island, N. Y.	Chicago, Ill.
204293		*St. p.	Ætna	130	82	81.9	24.8	4.6	Frt.	3	100	1907	San Francisco, Cal.	San Francisco, Cal.
217432	LPKF	St. s.	Afalkey	2,564	1,542	267.1	46.5	24.0	Frt.	58	1,400	1918	Seattle, Wash.	Seattle, Wash.
106623		St. s.	Afognak	67	30	77.0	20.0	8.0	Fsh.	3		1889	San Francisco, Cal.	San Francisco, Cal.
217577	LPVD	St. s.	Afrania	2,594	1,523	267.5	46.4	23.9	Frt.	46	1,400	1919	Portland, Oreg.	Portland, Oreg.
217578	LPVF	St. s.	Agarita	2,594	1,523	267.5	46.4	23.9	Frt.	46	1,400	1919	do	Do.
216996	LNDF	St. s.	AGAWAM	3,658	2,214	324.0	46.2	25.0	Frt.	37	1,500	1918	Newark, N. J.	Newark, N. J.
6965		St. s.	Agnes	54	28	73.5	18.5	7.5	Tow.	4		1878	Brooklyn, N. Y.	New York, N. Y.

1 Formerly British st. s. Abangarez.

2 Formerly st. s. Daisy.

3 Formerly st. s. Robert Burnett.

4 Formerly st. s. Buckman.

5 Formerly st. s. Aroline.

6 Formerly st. s. Portland.

7 Formerly st. s. Northland.

8 Formerly st. s. Despatch.

9 Formerly st. s. Ogdensburg.

10 Formerly st. s. Grace Dollar.

11 Formerly st. s. Watson.

12 Formerly st. s. Olive Branch.

13 Formerly st. y. Winchester.

14 Formerly *st. p. Annie Russell.

15 Formerly st. y. Flossa.

16 Formerly st. s. Daylight.

† Lost Feb. 11, 1919.

MERCHANT STEAM VESSELS OF THE UNITED STATES—Continued.

Official No.	Signal letters.	Rig.	Name of vessel.	Gross tonnage.	Net tonnage.	Length.	Breadth.	Depth.	Service.	Crew.	Indicated horsepower.	When built.	Where built.	Home port (where permanent document issued).
202288		St. a	Agnes.....	38	18	58.0	14.0	4.6	Tow.	2	180	1905	Hoquiam, Wash.	Seattle, Wash.
205888		St. s.	Agnes.....	16	13	46.2	12.5	2.5	Fsh.	2		1908	Shelton, Wash.	Do.
96487		St. s.	Agnes A. Moran.....	119	81	84.7	22.2	10.1	Tow.	12	850	1900	Brooklyn, N. Y.	New York, N. Y.
217012	LNFB	St. s.	Agria.....	2,560	1,703	263.8	45.8	24.4	Frt.	44	1,400	1918	Tampa, Fla.	Tampa, Fla.
107550		St. s.	AGUIRRE.....	41	28	69.4	17.5	5.3	Frt.	2		1900	Baltimore, Md.	San Juan, P. R.
204784		St. s.	Agusta.....	23	15	48.4	12.7	6.0	Fsh.	4	18	1907	Manitowoc, Wis.	Milwaukee, Wis.
217184	LNQR	St. s.	AGWIDALE.....	5,080	3,678	370.0	53.0	27.0	Frt.	59	2,200	1918	Newport News, Va.	Newport News, Va.
217530	LFSC	St. s.	AGWISTAR.....	5,229	3,893	370.0	53.1	27.0	Frt.	35	2,200	1919	do.	Do.
217697	LQGC	St. s.	Ahala.....	2,584	1,523	267.5	46.4	23.9	Frt.	44	1,400	1919	Portland, Ore.	Portland, Ore.
106082		St. y.	Aida.....	27	13	65.4	13.5	5.5	Yct.	4	60	1882	Bath, Me.	Boston, Mass.
150262		St. s.	Aida.....	37	18	89.0	12.9	5.8	Frt.	4		1882	Bristol, R. I.	Cape Vincent, N. Y.
217261	LNVT	St. s.	Aiken.....	2,537	1,501	266.9	46.1	24.2	Frt.	49	1,400	1918	Aberdeen, Wash.	Portland, Ore.
217355	LPGF	St. s.	Aimwell.....	2,573	1,507	266.6	46.2	23.9	Frt.	42	1,400	1918	Vancouver, Wash.	Do.
210918	LMVW	St. s.	Airline.....	2,799	1,676	285.0	44.8	23.9	Frt.	40	1,600	1918	Portland, Ore.	Do.
206065		St. s.	AJAX.....	175	71	103.0	22.0	12.5	Frt.	8	600	1908	Seattle, Wash.	San Francisco, Cal.
107475	KPHJ	St. y.	Akela.....	72	49	98.7	14.6	8.4	Yct.	8		1899	New York, N. Y.	Bridgeport, Conn.
210992	LCTN	St. s.	Akutan.....	266	118	103.0	21.8	9.2	Fsh.	21	350	1913	North Bend, Ore.	Portland, Ore.
106995		St. s.	ALABAMA.....	1,938	1,370	293.8	54.0	16.0	Pas.	51	3,400	1893	Sparrows Point, Md.	Baltimore, Md.
130907	KQRJ	St. s.	ALABAMA.....	2,621	1,951	294.0	42.2	23.2	Tnk.	75	1,150	1901	Chicago, Ill.	Port Arthur, Tex.
207138		St. s.	ALABAMA.....	2,626	1,684	250.0	45.5	26.1	Pas.	24	2,000	1910	Manitowoc, Wis.	Duluth, Minn.
210741		St. p.	Alabama.....	259	259	170.0	32.0	6.0	Pas.	45		1912	Point Pleasant, W. Va.	St. Louis, Mo.
214376		St. s.	Alabama.....	93	51	71.0	20.0	12.5	Tow.	2	750	1916	Cleveland, Ohio.	Duluth, Minn.
217227	LNTB	St. s.	Alabat.....	2,551	1,528	267.3	46.0	23.6	Frt.	40	1,400	1918	Brunswick, Ga.	Jacksonville, Fla.
213477		St. s.	Alafair.....	8	6	35.0	9.0	3.9	Tow.	2	24	1915	Enterprise Landing, S. C.	Georgetown, S. C.
106184	KBML	St. s.	Alameda.....	3,158	1,939	314.0	41.0	17.3	Pas.	52	3,500	1883	Philadelphia, Pa.	Port Townsend, Wash.
211868		St. p.	ALAMEDA.....	2,302	1,320	273.0	42.3	15.3	Fer.	18	2,500	1913	Oakland, Cal.	San Francisco, Cal.
106198	KBQR	St. s.	Alamo.....	2,942	2,236	329.0	40.5	21.5	Pas.	47	1,800	1883	Chester, Pa.	New York, N. Y.
217244	LNVB	St. s.	ALAMOSA.....	3,658	2,256	324.0	46.2	25.0	Frt.	38	1,500	1918	Newark, N. J.	Newark, N. J.
216889	LMTO	St. s.	Alanthus.....	2,551	1,528	267.3	46.0	23.6	Frt.	55	1,400	1918	do.	Do.
210930	LMWK	St. s.	Alapaha.....	2,573	1,515	267.3	46.0	23.6	Frt.	55	1,400	1918	Cornwells, Pa.	Philadelphia, Pa.
93295		St. s.	Alarm.....	22	10	54.1	12.1	5.4	Tow.	2		1902	Hood River, Ore.	Portland, Ore.
107743		St. s.	Alarm.....	31	21	60.1	13.5	5.8	Frt.	2	50	1902	Astoria, Ore.	Astoria, Ore.
205681		St. p.	Alarm.....	40	40	97.0	23.5	2.8	Tow.	10		1908	Morgan City, La.	Morgan City, La.
14488	KGRV	St. s.	Alaska.....	3,709	2,300	327.0	45.0	18.8	Pas.	45	4,000	1889	Chester, Pa.	Port Townsend, Wash.
106135		St. s.	Alaska.....	986	592	212.6	32.0	13.9	Frt.	13	478	1871	Buffalo, N. Y.	Detroit, Mich.
106973		St. s.	Alaska.....	229	121	141.8	21.0	10.0	Fsh.	23		1881	Boothbay, Me.	Newport, R. I.
145171		St. p.	Alaska.....	642	603	164.8	35.3	5.9	Pas.	34		1913	Seattle, Wash.	Juneau, Alaska.
212960		St. s.	Alaska.....	53	39	69.6	16.0	6.7	Tow.	7	150	1916	Wrangell, Alaska.	Wrangell, Alaska.
107736	KRNV	St. s.	ALASKAN.....	8,617	3,522	470.1	57.2	31.5	Frt.	44	3,000	1902	San Francisco, Cal.	New York, N. Y.
106908		St. p.	Albany.....	1,415	815	314.0	40.0	10.1	Pas.	65	3,200	1880	Wilmington, Del.	Do.
106246		St. p.	Albany.....	1,050	825	193.5	36.0	13.3	Fer.	8	800	1883	Newburgh, N. Y.	Do.
106721		St. s.	Albany.....	18	9	40.0	12.6	6.5	Tow.	2		1890	Buffalo, N. Y.	Buffalo, N. Y.
126543		St. s.	Albatross.....	40	27	63.6	15.6	7.6	Fsh.	4		1889	Cleveland, Ohio.	Cleveland, Ohio.
107854		St. p.	Albatross.....	87	55	96.0	29.5	4.2	Pas.	4	90	1880	Portage, Wis.	Milwaukee, Wis.
204086		St. p.	ALBATROSS.....	1,103	1,103	308.0	53.8	7.6	Fer.	10	750	1907	Dubuque, Iowa.	Vicksburg, Miss.
203310		St. s.	Albatross.....	17	14	50.0	14.0	5.0	Oys.	3	30	1909	Weems, Va.	Norfolk, Va.
206240	KWPS	St. s.	Albatross.....	286	194	127.0	26.1	13.8	Tow.	12	750	1908	Baltimore, Md.	Baltimore, Md.
215481	LHRM	St. y.	Albatross.....	30	20	69.2	12.1	5.9	Yct.	7	50	1894	Belliveau Cove, N. S.	New London, Conn.
217411	LPHT	St. s.	Albatross.....	384	167	149.8	25.6	13.2	Fsh.	26	550	1918	South Portland, Me.	Portland, Me.
106528		St. p.	Albamarle.....	7	6	56.5	11.8	2.0	Frt.	5		1888	Avoca, N. C.	Edenton, N. C.
106699		St. s.	Albamarle.....	75	37	64.0	17.0	8.0	Tow.	6		1889	Norfolk, Va.	Norfolk, Va.
212060		St. p.	Albert.....	68	68	104.3	38.0	3.7	Fer.	5	100	1914	Dravosburg, Pa.	Pittsburgh, Pa.
107269		St. p.	Albert Hanson.....	92	46	95.4	20.4	4.3	Tow.	12		1896	Franklin, La.	Morgan City, La.
106977	LGJN	St. s.	Albert Soper.....	349	268	143.5	28.3	10.5	Frt.	16	295	1881	Grand Haven, Mich.	Mobile, Ala.
211785	LHFV	St. s.	ALBERT J. STONE.....	306	208	110.4	28.6	13.6	Tow.	7	500	1913	Port Richmond, N. Y.	New York, N. Y.
106553		St. s.	Albert Y. Gowen.....	266	176	124.0	26.0	6.5	Drg.	7	300	1888	Lorain, Ohio.	Do.
106193		St. s.	Alberta.....	19	8	50.6	13.0	4.7	Frt.	4		1883	Norwalk, Conn.	Newport News, Va.
107449		St. s.	Alberta.....	8	6	48.3	10.5	3.8	Tow.	3	40	1899	Franklin, La.	Port Arthur, Tex.
106197		St. s.	Alberta M.....	87	71	79.5	15.5	7.0	Pas.	4		1883	Athens, N. Y.	New York, N. Y.
106063		St. p.	Albertina.....	568	407	174.2	33.0	8.7	Pas.	13	635	1882	Greenpoint, N. Y.	Perth Amboy, N. J.
107443	LQGD	St. s.	Alblon.....	155	101	94.2	19.6	4.9	Frt.	19	77	1898	Coupeville, Wash.	Port Angeles, Wash.
217698	LNTW	St. s.	Alcis.....	2,594	1,523	267.5	46.4	23.9	Frt.	41	1,400	1919	Portland, Ore.	Portland, Ore.
217243	KWBV	St. s.	ALCONA.....	3,658	2,256	324.0	46.2	25.0	Frt.	33	1,500	1918	Newark, N. J.	Newark, N. J.
204089		St. y.	ALCOTON.....	420	262	156.6	30.0	17.6	Yct.	30	350	1907	Boston, Mass.	New York, N. Y.
107727	LRCK	St. s.	Alden S. Swan.....	136	83	125.0	22.0	8.6	Fah.	25	250	1902	Pocomoke City, Md.	Reedville, Va.
218084	LQGF	St. s.	Alderman.....	3,343	2,036	296.6	49.9	25.9	Frt.	38	1,450	1919	Orange, Tex.	Port Arthur, Tex.
217699	LQFM	St. s.	Alector.....	2,594	1,523	267.5	46.4	23.9	Frt.	46	1,400	1919	Portland, Ore.	Portland, Ore.
217537		St. s.	ALEDO.....	5,123	3,726	377.0	52.0	26.8	Frt.	59	2,500	1919	Shooters Island, N. Y.	New York, N. Y.
106337		St. s.	Alert.....	75	37	86.2	20.0	9.5	Tow.	6		1885	Benicia, Cal.	San Francisco, Cal.
106703		St. s.	Alert.....	51	25	67.6	17.5	8.1	Tow.	4		1890	Philadelphia, Pa.	Philadelphia, Pa.
106768		St. p.	Alert.....	65	58	81.1	18.0	4.1	Msc.	4	80	1890	Bandon, Ore.	Marshfield, Ore.

1 Formerly st. s. Henry S. Beard.

2 Formerly st. y. Permella.

3 Formerly st. s. Northtown.

4 Formerly st. s. Maja.

5 Formerly st. s. Kansas City.

6 Formerly st. s. C. R. Edson.

7 Formerly U. S. Engineer st. p. (a) Dekorra

(b) Fox.

8 Formerly British st. y. Albatross.

MERCHANT STEAM VESSELS OF THE UNITED STATES—Continued.

Official No.	Signal letters.	Rig.	Name of vessel.	Gross tonnage.	Net tonnage.	Length.	Breadth.	Depth.	Service.	Crew.	Indicated horsepower.	When built.	Where built.	Home port (where permanent document issues).
204737		St. s.	Alert.....	16	12	Feet. 51.0	Feet. 11.6	Feet. 3.0	Pas.	4	1907	Cedar Keys, Fla.	Cedar Keys, Fla.
211502	LDCT	St. s.	Alert.....	99	47	89.9	19.9	7.8	Frt.	8	400	1913	New London, Conn.	New London, Conn.
106625		St. s.	Aleut.....	38	19	59.5	19.0	7.0	Fsh.	6	60	1889	Banala, Cal.	Seattle, Wash.
106771		St. s.	Alex. Y. Hanna.....	44	22	64.3	15.5	6.9	Tow.	3	1890	Philadelphia, Pa.	Philadelphia, Pa.
107485		St. s.	Alexander.....	18	12	58.6	11.3	4.2	Pas.	3	1899	Vergennes, Vt.	Burlington, Vt.
107372		St. s.	ALEXANDER McDOWGALL.....	3,686	2,662	413.0	50.0	22.0	Frt.	28	1,700	1898	West Superior, Wis.	Duluth, Minn.
201402		St. s.	Alexander Wylie.....	51	35	70.0	21.2	6.2	Tow.	6	200	1904	Scranton, Miss.	Philadelphia, Pa.
215805		St. s.	Alexander H. Erickson.....	59	40	66.6	19.0	7.5	Tow.	6	250	1917	New Baltimore, N. Y.	New York, N. Y.
92030		St. s.	Alexandra M. Stewart.....	38	19	64.3	15.6	6.7	Pas.	7	1888	Saugatuck, Mich.	New Orleans, La.
148685		St. s.	Alexandra Stewart.....	29	20	48.0	14.1	7.0	Tow.	3	1908	Buffalo, N. Y.	New York, N. Y.
205106		St. s.	ALEXIS W. THOMPSON.....	6,436	4,670	504.0	53.0	26.7	Frt.	23	1,800	1908	Bay City, Mich.	Cleveland, Ohio.
107551		St. s.	Alfred Mitchell.....	1,751	1,550	265.0	39.5	21.0	Frt.	18	1,032	1900	St. Clair, Mich.	Mobilie, Ala.
205886		St. s.	ALFRED S.....	33	22	64.2	14.8	5.7	Fsh.	4	1908	Buffalo, N. Y.	Erie, Pa.
202843		St. s.	Alfred W.....	56	19	68.2	17.0	10.6	Tow.	5	250	1905	Green Bay, Wis.	Duluth, Minn.
106960		St. s.	Alfred J. Murray.....	27	13	47.0	14.4	6.7	Tow.	3	1892	Brooklyn, N. Y.	New York, N. Y.
105147		St. s.	Alfred & Edwin.....	102	70	99.0	21.6	7.7	Frt.	6	198	1872	Philadelphia, Pa.	Newark, N. J.
105895	JRPT	St. s.	Algers.....	2,394	1,788	281.0	38.1	20.2	Frt.	36	900	1876	Wilmington, Del.	Philadelphia, Pa.
106022		St. p.	Algolah.....	486	359	127.0	33.0	11.1	Pas.	16	750	1881	Detroit, Mich.	Grand Haven, Mich.
105927		St. s.	Algona.....	92	63	95.0	18.5	5.5	Pas.	6	180	1890	Buffalo, N. Y.	Ogdensburg, N. Y.
106774	KHNP	St. s.	Algonquin.....	2,832	2,257	276.0	43.0	19.0	Pas.	56	1,256	1890	Philadelphia, Pa.	New York, N. Y.
106884		St. s.	Alice.....	35	24	63.5	14.6	5.9	Tow.	4	1891	Grand Haven, Mich.	Grand Haven, Mich.
107253		*St. p.	Alice.....	400	200	160.0	33.0	8.0	Pas.	29	400	1895	St. Michael, Alaska.	St. Michael, Alaska.
107325		St. s.	Alice.....	116	54	91.0	23.0	10.3	Fsh.	7	550	1897	Wilmington, Del.	Newport News, Va.
107327		St. s.	Alice.....	55	27	61.6	16.2	6.0	Tow.	4	1897	Tacoma, Wash.	Juneau, Alaska.
107796		St. s.	Alice.....	72	49	78.5	18.7	8.5	Tow.	10	100	1902	Baltimore, Md.	Baltimore, Md.
200902		*St. p.	Alice.....	130	130	130.0	25.0	4.0	Tow.	16	350	1904	Cilant, Iowa.	St. Louis, Mo.
206095		*St. p.	Alice.....	262	145	110.6	24.5	4.6	Pas.	14	100	1909	Seattle, Wash.	St. Michael, Alaska.
208050		St. s.	Alice.....	24	16	43.0	12.4	6.0	Frt.	4	1910	Manitowoc, Wis.	Milwaukee, Wis.
209224		St. s.	Alice.....	31	9	48.0	14.4	6.0	Fsh.	2	75	1909	Nacknack, Alaska.	Unalaska, Alaska.
105195		*St. p.	Alice Brown.....	551	551	193.0	34.0	4.0	Tow.	40	1871	Pittsburgh, Pa.	Pittsburgh, Pa.
107684		St. s.	Alice C.....	81	27	63.0	18.9	8.0	Fsh.	7	1901	Manitowoc, Wis.	Grand Haven, Mich.
106477		St. s.	Alice D.....	25	12	60.0	12.0	5.7	Tow.	4	1887	Stillwater, Minn.	St. Paul, Minn.
216148		*St. p.	Alice F.....	42	26	78.0	19.0	3.7	Tow.	4	100	1918	Wabasha, Minn.	Chicago, Ill.
107484		St. s.	Alice Howard.....	77	45	73.1	19.6	6.2	Pas.	4	1899	Peaks Island, Me.	Portsmouth, N. H.
204178		*St. p.	Alice May.....	77	68	81.6	25.0	4.4	Tow.	7	115	1907	Vanceboro, Me.	Bangor, Me.
202195		St. s.	Alice R.....	31	21	53.7	15.6	6.0	Tow.	4	1905	New Baltimore, N. Y.	Albany, N. Y.
212103		St. s.	ALICE STAFFORD.....	141	96	83.6	23.4	12.9	Tow.	5	625	1914	Manitowoc, Wis.	Milwaukee, Wis.
106330		St. s.	Alice L. Barr.....	50	25	83.8	16.8	6.0	Pas.	10	1884	Cincinnati, Ohio.	Louisville, Ky.
106469		St. s.	Alice M. Gill.....	264	202	127.0	28.0	10.0	Drg.	6	300	1887	Grand Haven, Mich.	Sandusky, Ohio.
86601		*St. p.	Alicia.....	281	110	150.0	27.0	4.0	Tow.	14	753	1901	Jeffersonville, Ind.	Pittsburgh, Pa.
107662		St. s.	Alicia.....	43	29	71.5	15.3	7.9	Fsh.	3	1901	East Boston, Mass.	Machias, Me.
127680	KRWD	St. y.	ALICIA.....	174	118	128.0	19.8	10.4	Yct.	15	700	1902	New York, N. Y.	Wilmington, Del.
212522		*St. p.	ALIQUIPPA.....	191	191	152.0	29.1	4.8	Tow.	14	600	1914	Pittsburgh, Pa.	Pittsburgh, Pa.
107836	KRDM	St. s.	Alltak.....	115	73	91.0	23.5	10.0	Frt.	11	225	1901	Alameda, Cal.	San Francisco, Cal.
213696	LFND	St. s.	ALLAGUASH.....	3,826	2,491	364.5	50.5	23.5	Frt.	28	1,500	1905	Sunderland, England.	New York, N. Y.
207792		St. s.	ALLEGHENY.....	3,898	2,967	350.0	46.0	31.0	Frt.	27	1,700	1910	Wyandotte, Mich.	Buffalo, N. Y.
105778		St. s.	Allenton.....	24	12	57.7	11.3	5.6	Tow.	3	1878	Buffalo, N. Y.	Duluth, Minn.
115663		St. s.	Allentown.....	46	23	68.0	16.8	7.0	Tow.	5	92	1879	Tottenville, N. Y.	Perth Amboy, N. J.
216291		St. s.	ALLENTOWN.....	229	156	104.2	25.7	14.2	Tow.	5	950	1918	Elizabethport, N. J.	New York, N. Y.
216291		St. s.	ALLENTOWN.....	229	156	104.2	25.7	24.2	Tow.	5	950	1918	do	do
216610	LMFS	St. s.	ALLENTOWN.....	4,938	2,965	361.9	51.0	29.5	Tnk.	34	2,400	1918	Gloucester City, N. J.	Philadelphia, Pa.
106443	KDNC	St. s.	Alliance.....	4,016	2,441	335.0	42.0	16.0	Pas.	94	3,200	1896	Chester, Pa.	New York, N. Y.
107247	KMVD	St. s.	Alliance.....	916	522	164.4	35.6	18.6	Pas.	25	637	1896	Fairhaven, Cal.	San Francisco, Cal.
107089		St. s.	Allie R.....	10	6	37.6	14.5	4.0	Tow.	3	1894	Milton, Fla.	Pensacola, Fla.
217581	LPVJ	St. s.	ALLIES.....	3,658	2,256	324.0	46.2	25.0	Frt.	38	1,500	1918	Newark, N. J.	Newark, N. J.
217194	LNRD	St. s.	Allison.....	2,551	1,528	267.3	46.0	23.6	Frt.	41	1,400	1918	Portland, Me.	Portland, Me.
216557	LMCS	St. s.	ALLOWAY.....	6,165	4,615	402.6	53.0	32.0	Frt.	53	2,800	1918	Oakland, Cal.	San Francisco, Cal.
107369		*St. p.	Alma.....	41	41	100.0	21.0	3.8	Tow.	7	1898	Leavenworth, Ind.	Evansville, Ind.
107553		St. s.	Alma.....	165	110	110.0	21.0	5.0	Pas.	6	1901	Fairfield, N. C.	Elizabethtown, N. C.
204000		*St. p.	Alma.....	36	36	95.4	17.7	2.8	Pas.	8	1907	Point Pleasant, W. Va.	Memphis, Tenn.
206806		St. s.	Alma O.....	22	15	41.0	14.6	5.9	Tow.	5	1909	Brunswick, Ga.	Newark, N. J.
212593		St. s.	Almara.....	73	49	76.4	18.5	7.3	Tow.	3	145	1914	Tacoma, Wash.	Seattle, Wash.
106361		St. s.	Almira.....	19	13	55.3	12.4	4.2	Pas.	2	1885	Clifton, N. Y.	Albany, N. Y.
208614		St. s.	Almont.....	9	8	34.6	9.8	8.4	Frt.	2	15	1911	Georgetown, S. C.	Georgetown, S. C.
207367	LBKS	St. y.	ALOHA.....	659	329	180.1	35.6	17.0	Yct.	38	400	1910	Quincy, Mass.	New York, N. Y.
217088	LNJM	St. s.	Alpaco.....	2,551	1,528	267.3	46.0	23.6	Frt.	44	1,400	1918	Moss Point, Miss.	Gulfport, Miss.
206130		St. s.	ALPENA.....	2,886	1,787	356.0	47.2	27.0	Frt.	20	1,400	1909	Wyandotte, Mich.	Detroit, Mich.
216022		St. s.	ALPENA.....	65	33	68.7	17.0	11.0	Tow.	4	250	1917	Cleveland, Ohio.	Duluth, Minn.
107288		St. s.	Alpha.....	10	7	30.0	7.7	3.9	Frt.	1	1897	Seattle, Wash.	Seattle, Wash.
107661		St. s.	Alpha.....	35	24	57.7	15.8	6.5	Tow.	5	1901	Solomons, Md.	Baltimore, Md.
161060		St. s.	Alpha.....	112	67	90.2	17.8	8.5	Cnl.	4	125	1887	Rochester, N. Y.	New York, N. Y.

1 Formerly st. s. May Flower.

2 Formerly st. s. Theo. C. Knight.

3 Formerly *st. p. Valeria.

4 Formerly *st. p. G. W. Thomas.

5 Formerly st. y. (a) Coranto.

6 Formerly st. y. (b) Issaquena.

7 Formerly Norwegian st. s. Rygja.

8 Formerly st. s. Sallie P. Lindermann.

9 Formerly st. s. Kirk S. Blanchard.

MERCHANT STEAM VESSELS OF THE UNITED STATES—Continued.

Official No.	Signal letters.	Rig.	Name of vessel.	Gross tonnage.	Net tonnage.	Length.	Breadth.	Depth.	Service.	Crew.	Indicated horsepower.	When built.	Where built.	Home port (where permanent document issues).
107427		St. s.	Alphard	32	21	55.6	15.4	6.5	Tow.	4	1898	1898	Manitowoc, Wis.	Milwaukee, Wis.
106365		St. s.	Alpine	38	25	61.0	14.5	5.9	Frt.	5	1885	1885	New Baltimore, N. Y.	New York, N. Y.
81678		St. s.	Alright	48	28	67.0	19.4	6.2	Fsh.	5	1899	1899	Battery Park, Va.	Baltimore, Md.
217979	LQWH	St. s.	Alta	2,551	1,528	267.3	46.0	23.6	Frt.	43	1,400	1919	Mobile, Ala.	Mobile, Ala.
204866	KWVG	St. s.	ALTAMAHA	2,667	2,046	300.0	41.0	25.8	Frt.	28	1,200	1908	Quincy, Mass.	New York, N. Y.
211886		*St. p.	Altamaha	184	179	138.0	26.5	6.5	Frt.	10	150	1913	Lumber City, Ga.	Brunswick, Ga.
116572		St. y.	Althea	26	13	69.0	12.0	5.7	Yct.	3	1893	1893	Boston, Mass.	New Orleans, La.
206090		St. s.	ALVA C. DINKLEY	7,514	5,822	580.0	58.0	32.0	Frt.	25	1,880	1909	Lorain, Ohio	Duluth, Minn.
216796	LMP8	St. s.	Alvada	2,573	1,515	267.3	46.0	23.6	Frt.	55	1,400	1918	Cornwells, Pa.	Philadelphia, Pa.
120478		St. s.	Alvah H. Boushell	120	60	101.5	21.5	9.8	Tow.	9	375	1882	Fly Mountain, N. Y.	Norfolk, Va.
107557		St. s.	Alvah S. Chisholm, jr.	478	266	150.0	35.0	8.0	Frt.	7	400	1900	Marine City, Mich.	Sandusky, Ohio.
212017	LDJ8	St. s.	ALVARADO	2,053	1,459	245.0	41.5	23.0	Frt.	25	1,000	1914	Long Beach, Cal.	San Francisco, Cal.
107153		*St. p.	Alviso	197	168	115.0	23.0	6.0	Frt.	6	75	1895	Seussalito, Cal.	Do.
202709		St. s.	Alyx Gray	32	32	73.5	17.7	2.8	Pas.	10	1905	1905	Madison, Ind.	Vicksburg, Miss.
92574		St. y.	Amabel	29	19	69.1	11.7	6.4	Yct.	3	1894	1894	Nyaack, N. Y.	New York, N. Y.
105836		St. s.	Amagansett	145	93	117.0	18.4	7.7	Fsh.	23	1879	1879	Kennebunk, Me.	Cape Charles, Va.
209976	LCKH	St. s.	Amagansett	390	172	151.6	24.1	13.0	Fsh.	32	700	1912	Rockland, Me.	Newport, R. I.
107952		St. s.	Amanda Moore	121	83	100.0	21.8	8.6	Tow.	9	1900	1900	Scranton, Miss.	Wilmington, N. C.
201987		St. s.	AMASA STONE	6,322	4,930	525.0	55.2	31.0	Frt.	20	1,800	1905	Wyandotte, Mich.	Cleveland, Ohio.
30089		St. s.	AMAZON	3,702	2,680	376.0	46.2	25.9	Frt.	21	1,100	1897	Chicago, Ill.	Do.
213762	LFQR	St. s.	AMAZONIA	2,199	1,327	302.0	38.4	23.0	Frt.	45	428	1891	Newcastle, England	New York, N. Y.
218259	LRNG	St. s.	AMBRIDGE	6,848	4,259	395.5	55.0	31.4	Frt.	54	2,500	1919	Kearny, N. J.	Newark, N. J.
106837		St. s.	Amelia	123	74	81.0	27.6	8.7	Frt.	6	250	1879	Brooklyn, N. Y.	New York, N. Y.
201404		St. s.	Amelia	16	11	41.6	14.0	5.6	Pas.	5	1904	1904	Scranton, Miss.	New Orleans, La.
215327	LHMN	St. s.	AMELIA	1,271	743	227.3	31.7	13.7	Frt.	23	1,200	1906	Wallsend-on-Tyne, England	New York, N. Y.
215690		St. s.	Amelia Stewart	27	18	44.8	15.2	4.5	Tow.	3	1913	1913	Mechanicsville, N. Y.	Do.
92530	LJTH	St. s.	AMERICA	2,405	1,381	292.9	41.7	23.0	Frt.	31	1,600	1893	Wyandotte, Mich.	Do.
100717		*St. p.	America	836	414	285.0	45.0	6.0	Pas.	50	1900	1900	Jeffersonville, Ind.	Cincinnati, Ohio.
105573		St. s.	America	107	53	91.5	20.5	9.5	Tow.	7	350	1875	Brooklyn, N. Y.	Norfolk, Va.
106638	KJFB	St. s.	AMERICA	2,171	1,748	274.7	42.2	13.0	Frt.	19	700	1889	Buffalo, N. Y.	Duluth, Minn.
107140		St. p.	America	818	667	156.0	36.6	13.3	Fer.	6	500	1895	Chester, Pa.	New York, N. Y.
107302		St. s.	AMERICA	93	63	83.2	21.2	9.6	Tow.	6	490	1897	Buffalo, N. Y.	Duluth, Minn.
107367		St. s.	AMERICA	937	593	182.6	31.0	11.0	Pas.	30	450	1898	Wyandotte, Mich.	Do.
107420		*St. p.	America	427	399	200.0	38.0	6.5	Pas.	54	500	1898	Jeffersonville, Ind.	Chicago, Ill.
140644		St. s.	America	75	51	93.5	19.6	6.3	Frt.	5	45	1883	Grand Haven, Mich.	Grand Haven, Mich.
200161		St. s.	America	141	96	89.0	27.3	8.5	Pas.	6	310	1903	Tomkins Cove, N. Y.	New York, N. Y.
205673		St. s.	AMERICA	297	258	134.2	32.0	7.6	Drg.	8	150	1908	Buffalo, N. Y.	Erie, Pa.
210348		St. s.	America	97	62	105.0	18.5	6.7	Pas.	5	150	1912	Portland, Oreg.	Portland, Oreg.
107591	KQJN	St. s.	AMERICAN	5,650	3,555	406.8	51.1	30.3	Frt.	47	3,000	1900	Chester, Pa.	Do.
212487		St. s.	AMERICAN	88	60	72.4	20.2	10.0	Tow.	9	400	1914	Ferrysburg, Mich.	New York, N. Y.
217460	LPMR	St. s.	AMERICAN	168	75	97.2	23.2	10.6	Tow.	10	550	1919	Bath, Me.	Port Arthur, Tex.
116849		St. s.	10 American Eagle	100	68	74.0	20.6	9.3	Tow.	6	200	1898	Noank, Conn.	New York, N. Y.
205096		St. s.	AMERICANA	969	531	209.7	45.0	15.8	Pas.	21	1,120	1908	Buffalo, N. Y.	Buffalo, N. Y.
78416		St. s.	11 Americus	22	11	46.1	14.5	5.9	Tow.	3	75	1883	Tottenville, N. Y.	New York, N. Y.
217378	LPGF	St. s.	Ammonosuc	2,551	1,528	267.3	46.0	23.6	Frt.	41	1,400	1918	Newington, N. H.	Portland, Me.
211906	LDJF	St. s.	AMOLCO	3,133	1,912	317.1	46.0	23.8	†Trk.	34	1,300	1914	Quincy, Mass.	Boston, Mass.
217193	LNRC	St. s.	AMORON	2,529	1,495	258.5	46.0	23.6	Frt.	53	1,400	1918	Morgan City, La.	Morgan City, La.
212163		St. s.	Amox Lay	39	23	60.8	15.1	6.0	Frt.	2	75	1914	Massena, N. Y.	Cleveland, Ohio.
218233	LKPV	St. s.	AMFETCO	8,301	6,227	464.7	60.2	26.3	Trk.	39	2,900	1918	Sparrows Point, Md.	New York, N. Y.
215294	LHKW	St. s.	12 AMPHION	7,409	4,665	428.9	54.3	39.4	Frt.	99	500	1899	Gostenmunde, Germany	Do.
208594		St. s.	13 Amsterdam	23	16	50.4	12.4	5.9	Tow.	3	30	1901	Schenectady, N. Y.	Do.
200618		*St. p.	Amy Hewes	85	85	115.0	25.0	3.2	Pas.	8	1903	1903	Franklin, La.	Albany, N. Y.
108962		St. s.	Anabel	47	34	65.3	18.0	7.0	Fsh.	7	1892	1892	Manitowoc, Wis.	Morgan City, La.
107463		St. s.	Anago	17	10	54.4	9.4	5.3	Mso.	3	150	1899	South Boston, Mass.	New York, N. Y.
117125	KRNT	St. s.	14 ANCON	9,332	7,060	499.5	58.0	28.9	Pas.	126	4,000	1902	Sparrows Point, Md.	Do.
218946	LMSF	St. s.	ANACORDES	4,826	3,625	379.8	53.1	27.0	Frt.	50	2,500	1918	Nascoma, Wash.	Seattle, Wash.
215553	LHTC	St. s.	15 ANDALUSIA	5,509	3,918	399.3	50.1	27.3	Frt.	53	2,500	1896	Newcastle-on-Tyne, Eng.	Do.
106926		St. s.	ANDASTE	1,573	1,256	266.9	38.1	17.9	Frt.	21	856	1892	Cleveland, Ohio	Marquette, Mich.
216726	LMJV	St. s.	Andra	2,551	1,528	266.1	46.2	23.9	Frt.	39	1,400	1918	Portland, Me.	Portsmouth, N. H.
218967	LRDM	St. s.	ANDREA F. LUCKEN	10,798	8,209	496.0	68.2	37.2	Frt.	54	5,000	1919	Quincy, Mass.	New York, N. Y.
			BACH											
107306		St. p.	ANDREW CHRISTY	830	522	170.0	48.0	7.4	Fer.	6	1,000	1897	Jeffersonville, Ind.	St. Louis, Mo.
208476		St. s.	ANDREW H. GREEN	96	11	86.2	21.0	10.3	Tow.	10	550	1911	Ferrysburg, Mich.	Chicago, Ill.
100293		St. s.	16 Andrew H. Mills	67	34	74.5	19.0	8.1	Tow.	5	275	1881	Boston, Mass.	New York, N. Y.

1 Formerly st. s. Wright and Willis.

2 Formerly st. y. (a) Stellar.

3 Formerly st. y. (b) Chic.

4 Formerly st. s. Frederick E. Ives.

5 Formerly st. y. Margaret.

6 Formerly st. s. (a) Italian Principe Di Napoli.

7 Formerly st. s. (b) British Fluminens.

8 Formerly st. s. (c) Brazilian Amazonia.

9 Formerly British st. s. Amelia.

10 Formerly st. s. Mohawk.

11 Formerly st. s. Indiana.

12 Formerly st. s. (a) Lou A. Cummings.

13 Formerly st. s. (b) City of Boyne.

14 Formerly st. s. S. L'Hommedieu.

15 Formerly st. s. John Sparks.

16 Formerly German st. s. Kohn.

17 Formerly ga. s. B. B. Odell, jr.

18 Formerly st. s. Shawmut.

19 Formerly German st. s. Andalusia.

20 Formerly st. s. (a) Ida M. Dalby.

21 Formerly st. s. (b) Scylla.

† Molasses in bulk.

MERCHANT STEAM VESSELS OF THE UNITED STATES—Continued.

Official No.	Signal letters.	Rig.	Name of vessel.	Gross tonnage.	Net tonnage.	Length.	Breadth.	Depth.	Service.	Crew.	Indicated horsepower.	When built.	Where built.	Home port (where permanent document issues).
208154		St. s.	Andrew J. Ward	36	16	52.6	16.9	7.2	Tow.	3	125	1910	Boston, Mass.	Boston, Mass.
206167		St. s.	ANDREW S. UPSON	4,442	3,120	380.0	52.0	28.0	Frt.	23	1,440	1909	Cleveland, Ohio.	Cleveland, Ohio.
106399		St. s.	Angella B. Nickerson	69	30	82.6	15.3	6.8	Fsh.	14	1886	Boothbay, Me.	Boston, Mass.
218064	LRDH	St. s.	Angelina	2,554	1,549	267.3	46.0	23.6	Frt.	42	1,400	1919	Beaumont, Tex.	Port Arthur, Tex.
107494		St. s.	ANGELINE	4,600	3,441	414.0	50.0	28.0	Frt.	20	1,150	1890	Wyandotte, Mich.	Cleveland, Ohio.
106093		St. s.	Angie and Nellie	45	34	64.5	16.9	6.5	Tow.	5	1882	Wilmington, Del.	Brunswick, Ga.
105896		St. s.	Angler	18	9	54.1	12.2	5.2	Tow.	3	1880	Detroit, Mich.	Marquette, Mich.
204775		St. s.	Anita D.	21	14	57.9	12.8	5.1	Fsh.	2	1907	East San Pedro, Cal.	San Diego, Cal.
216612	LMFT	St. s.	ANIWA	6,165	4,615	402.6	53.0	32.0	Frt.	56	2,800	1918	Oakland, Cal.	San Francisco Cal.
107418		St. s.	ANN ARBOR, No. 3	1,677	996	258.3	52.3	15.3	Pas.	21	1,200	1898	Cleveland, Ohio.	Grand Haven, Mich.
203605		St. s.	ANN ARBOR, No. 4	1,884	1,062	269.0	52.0	19.0	Frt.	27	1,170	1906	do.	Do.
206261		St. s.	ANN ARBOR, No. 5	2,884	1,961	360.0	56.3	18.9	Fer.	45	3,000	1910	Toledo, Ohio.	New York, N. Y.
214556		St. s.	ANN ARBOR, No. 6	2,757	1,653	338.0	56.0	18.3	Fer.	39	3,000	1917	Ecorse, Mich.	Grand Haven, Mich.
206835		St. p.	Ann Bailey	38	38	70.3	22.4	3.4	Fer.	1	1909	Point Pleasant, W. Va.	Pittsburgh, Pa.
106709		St. s.	Anna	39	19	55.0	14.5	6.8	Fsh.	3	1890	Berkley, Va.	Norfolk, Va.
106966		St. s.	Anna	23	15	63.0	14.0	5.7	Fsh.	4	1892	Grand Haven, Mich.	Chicago, Ill.
205712		St. s.	Anna	21	14	44.8	12.6	5.6	Fsh.	5	24	1906	Manitowoc, Wis.	Milwaukee, Wis.
211845		St. s.	Anna	19	13	40.0	12.0	4.4	Fsh.	3	52	1913	Manitowine, Mich.	Do.
215291	LHKS	St. s.	Anna	1,698	933	260.6	35.4	21.2	Frt.	35	800	1882	Aberdeen, Scotland.	New York, N. Y.
107831		St. s.	Anna B.	9	6	33.0	9.0	4.0	Pas.	2	1903	Longbranch, Wash.	Tacoma, Wash.
107759		St. s.	Anna Barron	82	56	76.8	19.2	7.5	Tow.	5	120	1902	Astoria, Oreg.	Juneau, Alaska.
150297		St. s.	Anna Belle	61	41	62.5	15.3	6.8	Pas.	4	1883	Bath, Me.	Portland, Me.
107676	KRDJ	St. s.	Anna W.	204	139	103.5	25.5	10.5	Tow.	12	500	1901	Philadelphia, Pa.	New York, N. Y.
107846		St. s.	ANNA C. MINCH	4,285	3,229	380.0	50.0	28.0	Frt.	20	1,460	1903	Cleveland, Ohio.	Cleveland, Ohio.
210216		St. s.	Anna C. Wilson	83	56	91.0	20.4	6.5	Pas.	7	150	1912	Saugatuck, Mich.	Grand Haven, Mich.
201451	KTLC	St. s.	ANNA E. COMBES	138	114	113.6	23.2	6.6	Frt.	7	160	1904	East Rockaway, N. Y.	Bridgeport, Conn.
106429		St. s.	ANNA F. ONEN	22	15	53.9	12.4	5.6	Fah.	2	1886	Youngtown, N. Y.	Buffalo, N. Y.
201286		St. s.	ANNA J. BROOKS	48	32	68.6	17.8	7.0	Tow.	5	1904	New Baltimore, N. Y.	New York, N. Y.
205292		St. s.	ANNA Q.	26	18	61.2	14.4	3.8	Frt.	9	1908	Arrow Rock, Mo.	St. Louis, Mo.
106053		St. s.	ANNA S. COOPER	85	42	91.9	21.5	7.3	Tow.	9	1882	New Orleans, La.	Do.
106893		St. p.	ANNAPOLIS	877	483	202.5	65.2	14.3	Pas.	20	1,200	1899	Baltimore, Md.	Baltimore, Md.
116539		St. p.	ANNAPOLIS	485	336	174.0	28.0	6.6	Pas.	25	466	1892	do.	Do.
201098		St. s.	ANNE ARUNDEL	795	630	174.0	36.0	10.2	Pas.	44	500	1904	do.	Do.
215896	LJCK	St. s.	ANNETTA	1,336	775	272.0	31.7	13.6	Frt.	28	1,150	1907	Walleed-on-Tyne, Eng.	New York, N. Y.
217255	LNVP	St. s.	Annette Rolph	2,361	1,391	245.3	45.5	28.3	Frt.	29	1,000	1918	Rolph, Cal.	San Francisco, Cal.
106997		St. s.	Annetz	16	13	36.0	10.0	3.7	Tow.	3	1881	Rondout, N. Y.	Albany, N. Y.
23756		St. s.	Annie	30	15	60.5	12.5	7.0	Tow.	4	1868	New Baltimore, N. Y.	New York, N. Y.
106164		St. s.	Annie	27	13	57.1	15.6	6.6	Tow.	5	1883	Baltimore, Md.	Baltimore, Md.
106271		St. s.	Annie	75	37	80.0	18.0	8.0	Tow.	4	1884	Alexandria, Va.	Toledo, Ohio.
106633		St. s.	Annie	78	48	75.0	20.5	9.2	Tow.	6	1899	Lorain, Ohio.	Cleveland, Ohio.
106964		St. s.	Annie	23	11	60.0	11.6	6.0	Tow.	5	1892	Cedar Bayou, Tex.	Houston, Tex.
203000		St. p.	Annie	29	29	55.3	27.0	3.2	Pld.	3	1906	Bay City, Mich.	Port Huron, Mich.
207843		*St. p.	Annie	28	19	64.5	14.6	3.0	Frt.	1	20	1910	Bay Point, Fla.	Pensacola, Fla.
208926		St. s.	Annie B.	9	7	52.0	10.2	3.4	Frt.	2	15	1911	Mill Creek, N. C.	Wilmington, N. C.
206116		*St. p.	Annie Comings	464	414	151.4	32.6	5.4	Tow.	13	380	1909	Vancouver, Wash.	Portland, Oreg.
106436		St. s.	Annie D.	20	10	54.0	13.0	4.5	Fah.	4	1886	Saugatuck, Mich.	Milwaukee, Wis.
105106		St. s.	Annie Laura	244	189	133.0	24.6	10.7	Frt.	10	285	1871	Marine City, Mich.	Detroit, Mich.
203255		St. s.	Annie M.	22	15	49.1	16.7	4.5	Frt.	2	30	1896	Warwick, R. I.	New York, N. Y.
93059		St. s.	Annie E. Flannery	44	30	60.0	17.3	7.0	Tow.	5	125	1900	Albany, N. Y.	Do.
105777		St. s.	Annie E. Gallup	141	74	116.6	18.7	9.3	Fsh.	23	1878	Fall River, Mass.	Wilmington, Del.
1387		St. s.	Annie L. Smith	43	23	61.3	15.5	7.0	Tow.	4	220	1868	Chicago, Ill.	Detroit, Mich.
202702		St. s.	ANNIE L. VANSICVER	194	132	127.0	27.0	7.5	Pas.	10	300	1905	Camden, N. J.	Elizabeth City, N. C.
106798		St. s.	Annie L. Wilcox	149	70	117.5	19.2	8.7	Fah.	28	170	1878	Mystic, Conn.	New York, N. Y.
107998		St. s.	Annie R. Hennes	47	37	59.8	12.5	6.0	Msc.	2	1884	Buffalo, N. Y.	Marquette, Mich.
217998	LQWT	St. s.	ANNISON	3,658	2,256	324.0	46.2	25.0	Frt.	41	1,500	1919	Newark, N. J.	Newark, N. J.
107163		St. s.	Anodyne	13	6	36.0	9.9	4.3	Pas.	2	1895	Bristol, Me.	Rockland, Me.
216941	LMWN	St. s.	Anoka	2,922	1,724	267.8	49.8	25.6	Frt.	47	1,500	1918	Portland, Oreg.	Portland, Oreg.
200924	KTCW	St. y.	ANONA	146	87	117.3	17.5	10.2	Yct.	10	500	1904	Boston, Mass.	Detroit, Mich.
201085	KTFJ	St. y.	Ansentawaw	136	107	108.0	18.5	7.7	Yct.	6	120	1904	Greenport, N. Y.	Bridgeport, Conn.
107301	LKVD	St. s.	ANSON M. BANGS	178	68	101.0	23.0	12.2	Tow.	11	900	1897	Wilmington, Del.	New York, N. Y.
207031		*St. p.	Antelope	160	101	100.6	23.0	5.0	Fer.	3	1909	Samos, Cal.	Eureka, Cal.
217344	LPDV	St. s.	ANTHERA	2,537	1,519	266.9	46.1	24.2	Frt.	49	1,400	1918	Aberdeen, Wash.	Portland, Oreg.
107006		St. s.	Anthony Groves, jr.	605	366	199.2	23.2	8.6	Pas.	26	520	1893	Philadelphia, Pa.	Philadelphia, Pa.
141585		St. s.	Antietam	65	31	86.5	15.0	8.2	Msc.	4	150	1899	Port Jefferson, N. Y.	Gloucester, Mass.
212936	LFDI	St. s.	ANTILLA	3,668	2,280	358.4	45.0	27.7	Frt.	46	1,600	1904	West Hartlepool, Eng.	New York, N. Y.
96983		St. s.	ANTINETTE	221	136	101.5	24.3	8.5	Pas.	7	300	1888	Athens, N. Y.	Do.
211825		*St. p.	Anton Wilbert	37	36	89.9	18.4	3.0	Tow.	5	160	1913	Houma, La.	Morgan City, La.
215804	LJGT	St. s.	ANYOX	1,287	754	193.4	39.6	19.6	Frt.	12	1,100	1917	Winslow, Wash.	Seattle, Wash.
217018	LNFK	St. s.	AOWA	2,551	1,528	267.3	46.0	23.6	Frt.	55	1,403	1918	Mariners Harbor, N. Y.	New York, N. Y.
106923		*St. p.	Apache	925	723	203.0	42.3	8.0	Pas.	41	566	1880	Oakland, Cal.	San Francisco, Cal.

¹ Formerly Austrian st. s. Anna.

² Formerly st. s. Percy V.

³ Formerly st. s. J. H. Randerson.

⁴ Formerly st. s. G. P. Martin.

⁵ Formerly st. p. Sassafras.

⁶ Formerly British st. s. Annetta.

⁷ Formerly st. s. ^a Susie Gidney.

⁸ Formerly st. s. ^b Susie.

⁹ Formerly st. s. M. Henderer.

¹⁰ Formerly st. y. Layrock.

¹¹ Formerly st. s. ^a British Luristan.

¹² Formerly st. s. ^b Cuban Antilla.

¹³ Formerly st. s. Huntington.

¹⁴ Composite.

MERCHANT STEAM VESSELS OF THE UNITED STATES—Continued.

Official No.	Signal letters.	Rig.	Name of vessel.	Gross tonnage.	Net tonnage.	Length.	Breadth.	Depth.	Service.	Crew.	Indicated horsepower.	When built.	Where built.	Home port (where permanent document issues).
107682	KQVN	St. s.	APACHE.....	4,145	3,205	336.5	46.1	20.5	Paa.	86	5,000	1901	Philadelphia, Pa.	New York, N. Y.
216860	LMSJ	St. s.	†Apalachee.....	2,474	1,457	270.0	46.0	22.4	Frt.	33	1,350	1918	Jacksonville, Fla.	Jacksonville, Fla.
215616	LEVN	St. s.	APELLES.....	8,398	5,279	471.1	59.1	28.9	Frt.	60	4,000	1912	Vegesack, Germany.	New York, N. Y.
214870		St. s.	Apex.....	82	56	81.5	19.0	9.1	Frt.	5	300	1916	Chelsea, Mass.	Do.
107440	KNWF	St. y.	APHRODITE.....	1,147	654	262.5	35.6	20.1	Yct.	60	3,200	1899	Bath, Me.	Do.
2578		St. p.	APollo.....	365	272	150.3	25.9	8.9	Paa.	10	402	1864	Keyport, N. J.	Mobile, Ala.
107154		St. s.	Apollo.....	105	56	90.2	19.8	9.8	Pas.	10	360	1895	Baltimore, Md.	Baltimore, Md.
91540		St. s.	APpomattox.....	241	171	105.2	21.9	5.7	Pas.	10	74	1883	Norfolk, Va.	Norfolk, Va.
85637		St. s.	Aquadon.....	107	72	92.3	21.0	8.8	Wat.	4	125	1890	Philadelphia, Pa.	New York, N. Y.
210463		St. p.	Aquehonga.....	290	217	102.8	31.8	10.4	Fer.	5	280	1912	Newburgh, N. Y.	Do.
106689		St. s.	Aquidneck.....	58	29	69.3	17.9	7.4	Tow.	3	150	1899	Boston, Mass.	New London, Conn.
107697	KROB	St. y.	Aquillo.....	176	103	127.4	20.0	11.3	Yct.	8	1901	South Boston, Mass.	Tacoma, Wash.
206214		St. s.	Aquillo.....	48	33	78.2	18.3	5.7	Pas.	2	180	1909	Houghton, Wash.	Seattle, Wash.
126416		St. s.	*Ara.....	136	108	94.6	17.8	9.0	Frt.	2	1887	Buffalo, N. Y.	New York, N. Y.
76664		St. s.	*Arabian.....	92	46	82.7	19.6	9.4	Tow.	7	1887	Camden, N. J.	Philadelphia, Pa.
201545	KTML	St. s.	Arabs.....	155	91	109.5	24.5	12.0	Tow.	6	750	1904	San Francisco, Cal.	San Francisco, Cal.
217281	LNWT	St. s.	Arado.....	2,551	1,528	267.3	46.0	23.6	Frt.	44	1,400	1915	Beaumont, Tex.	Port Arthur, Tex.
107228	KVRS	St. s.	ARAGON.....	1,450	1,072	247.7	42.6	14.8	Frt.	23	650	1896	Wyandotte, Mich.	New York, N. Y.
107665	KBBV	St. s.	ARAFARHOE.....	4,145	3,205	336.5	46.1	20.5	Paa.	80	5,000	1901	Philadelphia, Pa.	Do.
126345		St. s.	*Arif.....	62	31	68.7	16.6	7.4	Tow.	7	150	1892	Philadelphia, Pa.
217444	LPKW	St. s.	Arambi.....	2,551	1,528	267.3	46.0	23.6	Frt.	37	1,400	1915	Beaumont, Tex.	Port Arthur, Tex.
215235	LEJP	St. s.	*ARCADIA.....	5,453	3,412	899.0	49.2	27.2	Frt.	76	1,745	1906	Belfast, Ireland.	New York, N. Y.
217596		St. s.	Archer.....	96	65	80.6	22.8	6.4	Frt.	6	150	1899	Fall River, Mass.	Do.
106548	LPWD	St. s.	ARCHER.....	7,883	5,055	440.0	56.0	35.2	Frt.	58	3,000	1919	Alameda, Cal.	San Francisco, Cal.
209309		St. s.	Archev Crossman.....	51	25	70.0	17.5	7.4	Tow.	4	175	1888	Jersey City, N. J.	New York, N. Y.
203761		St. p.	Archie Tegtmeyer.....	40	27	54.0	14.0	6.8	Fah.	6	50	1911	Manitowoc, Wis.	Milwaukee, Wis.
106876		St. p.	Arctica.....	73	46	110.0	19.4	3.7	Tow.	10	1899	Stillwater, Minn.	St. Paul, Minn.
106040		St. s.	Arctic.....	394	284	145.0	30.0	7.8	Fer.	6	453	1879	Wilmington, Del.	Wilmington, Del.
106000		St. s.	Arctic.....	71	42	76.5	18.1	9.1	Tow.	4	285	1881	Manitowoc, Wis.	Duluth, Minn.
106728		St. s.	Arctic.....	32	16	53.0	15.0	6.7	Tow.	5	1882	Camden, N. J.	Philadelphia, Pa.
107640	KQTD	St. s.	Arctic.....	389	243	145.0	32.0	11.0	Frt.	18	350	1901	Alameda, Cal.	San Francisco, Cal.
211602	LDFQ	St. s.	Arctic.....	197	69	111.5	25.3	11.6	Tow.	9	400	1913	Bay City, Oreg.	Do.
22297		St. s.	*ARCTURUS.....	7,159	5,744	514.0	54.0	27.1	Frt.	24	1,500	1906	Eagle Harbor, Wash.	Seattle, Wash.
107673		St. p.	Arden.....	1,369	1,208	196.0	35.0	12.8	Fer.	6	650	1865	West Bay City, Mich.	Cleveland, Ohio.
107620	LQBM	St. s.	*Arden L.....	92	58	80.0	19.0	8.0	Msc.	8	1895	New York, N. Y.	New York, N. Y.
212664	LFGN	St. s.	Ardena.....	2,560	1,540	268.1	46.5	24.1	Frt.	51	1,400	1913	Oshkosh, Wis.	Milwaukee, Wis.
107280		St. s.	*ARDMORE.....	7,129	4,267	449.5	59.6	29.9	Paa.	34	2,400	1913	Seattle, Wash.	Seattle, Wash.
212923	LRNJ	St. s.	Argand.....	96	96	132.6	24.0	5.0	Tnk.	8	1896	Rostock, Germany.	New York, N. Y.
107157		St. s.	Argenta.....	3,343	2,036	298.6	49.9	25.9	Frt.	42	1,450	1919	Levanna, Ohio.	Pittsburgh, Pa.
106200		St. s.	Argo.....	721	490	192.0	35.0	12.8	Frt.	14	600	1895	Orange, Tex.	Port Arthur, Tex.
214640	LQPH	St. s.	*Argosmia.....	71	35	80.0	18.5	8.1	Msc.	4	1876	Detroit, Mich.	Cleveland, Ohio.
201427		St. s.	*ARGONNE.....	5,754	4,305	385.0	51.2	25.8	Frt.	45	3,500	1916	Camden, N. J.	Wilmington, N. C.
96416		St. s.	Argosy.....	48	33	69.0	16.0	7.4	Paa.	2	1904	Kobe, Japan.	New York, N. Y.
106821		St. s.	*ARGUS.....	4,444	3,091	408.4	50.0	24.3	Frt.	20	1,800	1898	Buffalo, N. Y.	Buffalo, N. Y.
107577	KQGP	St. s.	Argus.....	25	15	50.0	12.2	5.9	Oys.	3	1891	Cleveland, Ohio.	Cleveland, Ohio.
107834	KSJR	St. y.	*ARGYLL.....	2,963	1,890	320.3	40.7	24.5	Tnk.	31	1,600	1892	Port Jefferson, N. Y.	Bridgport, Conn.
107767	KRTH	St. y.	ARIA.....	192	130	148.1	18.4	11.1	Yct.	18	1903	West Hartlepool, Eng.	San Francisco, Cal.
96740		St. y.	ARIADNE.....	246	168	110.0	26.0	19.0	Yct.	21	125	1902	New York, N. Y.	Bangor, Me.
106022		St. s.	Ariel.....	52	26	70.3	18.0	7.8	Tow.	5	1883	Wilmington, Del.	Wilmington, Del.
206831		St. s.	Ariel.....	201	119	95.9	28.9	11.1	Fer.	7	360	1881	Philadelphia, Pa.	Newark, N. J.
106247	KCDJ	St. s.	Aries.....	59	46	58.3	17.5	5.1	Paa.	3	160	1912	Detroit, Mich.	Detroit, Mich.
107740		St. p.	Arion.....	114	67	89.5	20.1	9.0	Tow.	6	375	1884	Tacoma, Wash.	Tacoma, Wash.
204267	KWFB	St. s.	ARION.....	60	60	85.0	26.0	3.5	Fer.	2	1902	Philadelphia, Pa.	New London, Conn.
1768		St. s.	ARIOSA.....	262	178	108.0	25.0	12.2	Tow.	12	500	1907	Point Pleasant, W. Va.	Pittsburgh, Pa.
100069		St. s.	Arizona.....	785	601	189.4	32.5	13.4	Frt.	12	558	1888	Camden, N. J.	New York, N. Y.
126551		St. s.	Arizona.....	201	121	120.5	22.0	11.3	Fsh.	23	1882	Cleveland, Ohio.	Buffalo, N. Y.
107823	KSGM	St. s.	*ARIZONA.....	1,041	801	203.5	40.0	13.5	Fsh.	20	1,000	1889	Mystic, Conn.	Newport, R. I.
211849		St. s.	Arlett A.....	33	33	80.0	16.9	5.6	Tow.	44	3,000	1903	Manitowoc, Wis.	Duluth, Minn.
200661		St. s.	ARLINGTON.....	1,446	983	206.2	43.6	16.5	Fer.	7	1,600	1903	San Francisco, Cal.	New York, N. Y.
207300	LFMP	St. s.	Arlington.....	2,431	1,431	244.0	43.2	27.2	Frt.	25	1,400	1910	Lockmore, La.	Houston, Tex.
88797		St. s.	*Arm and Hammer.....	39	19	65.1	16.7	6.5	Faa.	5	1913	Port Richmond, N. Y.	New York, N. Y.
215064	LHCQ	St. s.	*ARMENIA.....	5,463	3,386	399.2	50.1	27.2	Frt.	49	1893	Wyandotte, Mich.	Boston, Mass.
157141		St. s.	*ARMORIA.....	30	16	57.0	15.2	5.8	Tow.	4	1885	Jacksonville, Fla.	Jacksonville, Fla.
													Jarrow, England.	Elizabeth City, N. C.
													Glenwood, N. Y.	Savannah, Ga.

1 Formerly German st. s. Elsass.

2 Formerly st. p. (a) Black Bird.

3 Formerly st. p. (b) Sea Gull.

4 Formerly st. s. Martha E. Deckerman.

5 Formerly st. s. Capt. M. De Puy.

6 Formerly st. s. Jas. McCauley.

7 Formerly st. s. (a) Eva M. Wall.

8 Formerly st. s. (b) J. S. W. Holton.

9 Formerly German st. s. Arcadia.

10 Formerly st. s. James B. Wood.

11 Formerly st. p. Susquehanna.

12 Formerly *st. p. Anna M.

13 Formerly German st. s. Delphin.

14 Formerly Japanese st. s. Tofuku Maru.

15 Formerly st. s. Hendrick Holden.

16 Formerly British st. s. Argyll.

17 Formerly st. s. Harry Rousel.

18 Formerly st. s. City of Roaine.

19 Formerly st. s. Geo. H. Reeves.

20 Formerly German st. s. Armenia.

21 Formerly st. s. (a) Dream.

22 Formerly st. s. (b) Governor Hill.

† Composite.

MERCHANT STEAM VESSELS OF THE UNITED STATES—Continued.

Official No.	Signal letters.	Rig.	Name of vessel.	Gross tonnage.	Net tonnage.	Length.	Breadth.	Depth.	Service.	Crew.	Indicated horsepower.	When built.	Where built.	Home port (where permanent document issues).
						Feet.	Feet.	Feet.						
107353		*St. p.	Arnold	692	389	181.0	36.5	6.7	Pas.	28	700	1898	Unalaska, Alaska	St. Michael, Alaska.
105105		St. s.	Aroma Mills	84	62	100.0	20.2	6.2	Tow.	4	175	1872	Camden, N. J.	New York, N. Y.
200807		St. y.	Aroostook	78	53	73.3	18.0	7.0	Yct.	5	1903	New York, N. Y.	Boston, Mass.
107155		St. p.	ARROW	365	182	165.3	28.0	9.5	Pas.	14	600	1895	Wyandotte, Mich.	Sandusky, Ohio.
107691	KRFQ	St. y.	Arrow	82	56	126.8	12.8	8.5	Yct.	12	1901	Nyaok, N. Y.	New York, N. Y.
107819		St. s.	Arrow	318	190	147.0	22.5	9.2	Pas.	23	1,000	1903	Portland, Ore.	San Francisco, Cal.
212480		St. s.	ARROW	44	30	57.3	15.1	7.5	Fsh.	5	60	1914	Ludington, Mich.	Grand Haven, Mich.
215315	LHMG	St. s.	ARTEMIS	8,413	5,247	499.1	58.2	33.9	Frt.	98	2,692	1902	Belfast, Ireland	New York, N. Y.
107258		*St. p.	Artemus Gates	90	70	85.0	18.0	3.0	Pas.	4	50	1896	Clinton, Iowa	Des Moines, Iowa.
106683		St. s.	Arthur	36	18	55.7	14.1	7.4	Fsh.	5	125	1899	Milwaukee, Wis.	Grand Haven, Mich.
106640		St. s.	Arthur D.	21	10	48.8	13.7	7.3	Tow.	3	1899	Buffalo, N. Y.	Buffalo, N. Y.
205285		St. s.	*ARTHUR E. NEWBOLD	6,971	5,483	530.0	56.2	32.0	Frt.	27	1,300	1908	Ecorce, Mich.	Cleveland, Ohio.
13161		St. p.	Arthur Kill	147	91	88.0	25.6	8.9	Fer.	5	173	1861	Athens, N. Y.	New York, N. Y.
201665		St. s.	Arthur Kill	95	64	70.2	19.9	9.2	Tow.	5	350	1905	Tottenville, N. Y.	Do.
107005		St. s.	ARTHUR ORR	2,745	2,117	334.0	41.3	21.8	Frt.	20	800	1893	Chicago, Ill.	Duluth, Minn.
203976		*St. p.	Arthur S.	45	38	85.0	17.6	3.1	Tow.	3	1907	Fulton, Ill.	Chicago, Ill.
212807		St. s.	ARTHUR SCHOELLKOPF	15	7	42.3	10.1	6.0	Tow.	2	75	1914	Buffalo, N. Y.	Buffalo, N. Y.
106554		St. s.	Arthur Woods	37	18	54.6	15.6	6.0	Tow.	3	1888	do.	Cleveland, Ohio.
217615	LQBF	St. s.	Artisan	357	197	126.0	29.9	13.7	Tow.	17	1,000	1919	Solomons, Md.	Baltimore, Md.
81001		St. s.	Arundel	29	17	55.8	15.0	7.4	Frt.	4	1883	Baltimore, Md.	Do.
217793	LQMB	St. s.	Arundel	2,550	1,507	267.3	46.0	23.6	Frt.	40	1,400	1919	do.	Do.
107848		St. s.	ASBURY PARK	2,128	1,447	297.2	50.0	15.4	Pas.	43	5,900	1903	Philadelphia, Pa.	San Francisco, Cal.
215056	LHCS	St. s.	*ASCUTNEY	4,966	3,147	389.0	46.0	27.4	Frt.	52	1896	Glasgow, Scotland	New York, N. Y.
218144	LRHG	St. s.	ASHREE	3,853	2,376	333.8	48.0	24.9	Frt.	40	2,000	1919	Jacksonville, Fla.	Jacksonville, Fla.
107200		St. s.	ASHBOURNE	115	78	88.2	19.0	10.2	Tow.	11	323	1895	Philadelphia, Pa.	Philadelphia, Pa.
217135	LNMG	St. s.	Ashburn	2,799	1,676	294.0	44.8	23.9	Frt.	40	1,000	1918	Portland, Ore.	Portland, Ore.
201980		St. p.	Ashburnham	446	347	130.2	27.5	11.2	Fer.	6	500	1905	Boston, Mass.	Boston, Mass.
106227		St. s.	Ashford	132	106	95.0	17.8	9.0	Cnl.	3	110	1883	Buffalo, N. Y.	Buffalo, N. Y.
1496		St. s.	Ashland	97	57	87.4	19.6	6.8	Tow.	8	1867	do.	Milwaukee, Wis.
200187		St. s.	Ashland	64	43	61.9	19.6	8.4	Tow.	7	40	1903	Tottenville, N. Y.	Baltimore, Md.
203245		St. s.	ASHLEY	240	163	109.2	24.6	14.7	Tow.	7	850	1906	Wilmington, Del.	New York, N. Y.
212966		St. s.	ASHTABULA	65	81	68.7	17.0	11.0	Tow.	8	500	1915	Cleveland, Ohio	Duluth, Minn.
203071		St. s.	ASHTABULA	2,670	1,525	338.0	56.0	21.5	Frt.	26	3,000	1906	St. Clair, Mich.	Cleveland, Ohio.
217798	LQMH	St. s.	Aspenhill	2,564	1,493	266.9	46.1	23.8	Frt.	44	1,400	1919	Portland, Ore.	Portland, Ore.
216985	LNCP	St. s.	Astoria	3,020	1,765	272.8	46.1	24.1	Frt.	48	1,400	1918	Astoria, Ore.	Astoria, Ore.
214492	LGEJ	St. s.	ASTRAL	8,653	5,195	439.5	58.0	31.2	Tnk.	42	2,000	1916	San Francisco, Cal.	New York, N. Y.
217722	LQHG	St. s.	Astrea	415	197	142.0	31.6	14.4	Tow.	19	1,000	1918	South Somerset, Mass.	Fall River, Mass.
107598	KQLW	St. s.	ATUNCION	2,196	1,323	242.0	42.0	26.5	Tnk.	29	1,250	1900	Lorain, Ohio	San Francisco, Cal.
210942		St. s.	Atalanta	147	100	111.7	23.0	6.7	Pas.	6	500	1913	Tacoma, Wash.	Tacoma, Wash.
212634	LDRW	St. s.	ATEVAS	4,961	3,091	378.8	50.3	32.2	Frt.	62	3,000	1909	Belfast, Ireland	New York, N. Y.
126061		*St. p.	Athens	99	99	131.0	23.6	4.3	Tow.	14	1882	Pittsburgh, Pa.	Pittsburgh, Pa.
214617		St. s.	ATHENS	266	181	104.1	25.6	13.6	Tow.	9	1,000	1916	Port Richmond, N. Y.	New York, N. Y.
107610		St. s.	Athlon	187	107	112.4	19.7	7.0	Pas.	7	185	1900	Portland, Ore.	Seattle, Wash.
106731	KHCS	St. s.	Athens Hughes	115	57	88.7	19.0	10.2	Tow.	8	300	1890	Philadelphia, Pa.	Philadelphia, Pa.
161912		St. y.	¹⁰ Atlanta	49	33	95.5	12.1	6.7	Yct.	8	1902	New York, N. Y.	Brunswick, Ga.
205232		St. s.	Atlanta	87	59	95.0	22.0	5.4	Pas.	2	200	1908	Houghton, Wash.	Seattle, Wash.
106348		St. p.	ATLANTIC	980	738	190.0	36.0	13.3	Fer.	3	515	1885	Brooklyn, N. Y.	New York, N. Y.
107129		St. s.	Atlantic	33	18	57.5	17.0	6.7	Pas.	5	1894	Baltimore, Md.	Baltimore, Md.
107567		St. s.	Atlantic	157	76	96.6	27.2	8.4	Frt.	6	200	1900	Wilmington, Del.	New York, N. Y.
107722		St. s.	Atlantic	31	21	64.3	15.0	4.3	Tow.	3	1801	Berkley, Va.	Norfolk, Va.
111153		St. s.	¹² Atlantic	95	64	95.0	22.3	7.2	Pas.	3	1897	Rondout, N. Y.	Brunswick, Ga.
201594	KTNF	St. s.	ATLANTIC	129	87	81.7	20.5	9.9	Tow.	2	500	1904	Philadelphia, Pa.	Philadelphia, Pa.
126185		St. p.	¹³ Atlantic City	422	226	145.0	30.0	9.0	Fer.	5	1,000	1883	Wilmington, Del.	Do.
106782		St. s.	Atlantis	71	47	84.3	20.5	6.8	Frt.	5	1890	Newark, N. J.	Wilmington, N. C.
106480		St. s.	Atlantis	197	106	109.2	23.2	8.0	Frt.	9	185	1897	Mount Clemens, Mich.	Detroit, Mich.
218120	LRGQ	St. s.	Atlantus	2,481	1,502	249.3	43.5	22.5	Frt.	32	1,400	1919	Brunswick, Ga.	Brunswick, Ga.
868		St. s.	Atlas	33	16	56.0	16.0	6.0	Tow.	4	1864	Philadelphia, Pa.	New York, N. Y.
86209		St. s.	Atlas	82	16	61.5	15.2	6.6	Tow.	4	1892	Baltimore, Md.	Baltimore, Md.
107430	KNTW	St. s.	ATLAS	2,005	1,145	248.0	40.1	22.5	Tnk.	27	1,750	1899	Chester, Pa.	San Francisco, Cal.
107478		St. s.	Atlas	159	85	90.0	26.6	7.1	Frt.	5	500	1899	South Portland, Me.	Portland, Me.
208836		St. s.	Atlas	83	23	60.0	16.4	7.1	Fsh.	3	90	1911	Erie, Pa.	Erie, Pa.
107773		St. p.	Ataquin	112	61	86.1	20.0	6.3	Pas.	9	140	1898	Boston, Mass.	Savannah, Ga.
206312		St. s.	*AUBREY	47	32	56.5	15.3	7.9	Frt.	5	150	1908	Buffalo, N. Y.	Cleveland, Ohio.
208161		St. s.	AUBURN	241	164	97.4	30.5	13.5	Tow.	7	750	1910	Port Richmond, N. Y.	New York, N. Y.
217438	LPEK	St. s.	AUBURN	6,047	3,376	400.7	54.2	30.1	Frt.	41	2,500	1918	Chester, Pa.	Philadelphia, Pa.
107286		St. s.	Aucoisco	107	94	107.8	24.9	8.9	Pas.	9	150	1897	South Portland, Me.	Portland, Me.
206401		St. s.	Audrey	49	23	60.1	16.0	6.5	Tow.	5	100	1909	Tacoma Wash.	Tacoma, Wash.
15870		St. s.	AUGUST ZIEGLING	8,271	6,398	580.0	60.0	27.9	Frt.	35	1,900	1917	Duluth, Minn.	Duluth, Minn.

¹ Formerly German st. s. Bohemia.
² Formerly st. s. James Corrigan.
³ Formerly st. p. J. C. Doughty.
⁴ Formerly st. s. Wm. A. Johnson.
⁵ Formerly German st. s. Pisa.
⁶ Formerly st. s. A. C. Van Raalte.
⁷ Formerly st. s. George P. Taylor.

⁸ Formerly British st. s. Atenas.
⁹ Formerly *st. p. Charles Clarke.
¹⁰ Formerly st. y. a Vixen.
¹¹ Formerly st. s. a Adroit.
¹² Formerly st. s. a Augusta.
¹³ Formerly st. s. a Solicitor.

¹⁴ Formerly st. s. Robert Main.
¹⁵ Formerly st. p. Colorado.
¹⁶ Formerly st. s. George B., Jr.
¹⁷ Formerly st. s. Erastus C. Knight.
 † Composite.
 ‡ Concrete.

MERCHANT STEAM VESSELS OF THE UNITED STATES—Continued.

Official No.	Signal letters.	Rig.	Name of vessel.	Gross tonnage.	Net tonnage.	Length.	Breadth.	Depth.	Service.	Crew.	Indicated horsepower.	When built.	Where built.	Home port (where permanent document issues).
100340		St. s.	¹ August A. Denhard.	84	47	85.3	19.0	9.4	Tow.	9	360	1883	Philadelphia, Pa.	Wilmington, Del.
100461		*St. p.	August Wohlt.	44	44	91.1	18.1	3.3	Pas.	16	50	1909	Hermann, Mo.	St. Louis, Mo.
100510		St. s.	² Augusta.	41	22	77.8	16.6	7.4	Pas.	4	150	1887	Bristol, R. I.	New York, N. Y.
100593		St. s.	Augusta.	78	44	79.2	20.2	7.0	Tow.	7		1888	Oneatta, Oreg.	Port Townsend, Wash.
107520	KPRH	St. s.	AUGUSTA	1,968	1,147	252.0	46.0	9.3	Pas.	33	3,294	1900	Philadelphia, Pa.	Baltimore, Md.
136390		St. s.	³ Augusta.	28	16	52.7	11.0	5.6	Frt.	3		1893	Boston, Mass.	Jacksonville, Fla.
202410		*St. p.	AUGUSTA	512	290	156.0	34.0	5.0	Frt.	13		1905	Augusta, Ga.	Brunswick, Ga.
207978		St. s.	AUGUSTA	29	19	53.3	14.0	4.6	Tow.	3	100	1910	Philadelphia, Pa.	Philadelphia, Pa.
204906		St. s.	⁴ Augustina.	159	88	101.5	23.1	11.0	Tow.	9	650	1908	Baltimore, Md.	Do.
120451		St. s.	⁵ Augustus B. Wolvin.	67	33	77.0	18.2	8.1	Tow.	6		1887	Bath, Me.	Boston, Mass.
200883		St. s.	AUGUSTUS B. WOLVIN	6,585	5,311	540.0	56.0	32.0	Frt.	21	2,000	1994	Lorain, Ohio.	Cleveland, Ohio.
107561	KQFD	St. y.	Aunt Polly.	200	159	142.5	18.6	7.3	Yct.	8		1900	Brooklyn, N. Y.	Greenport, N. Y.
107807	K8DF	St. s.	Aurella.	743	562	162.9	34.5	11.6	Frt.	21		1902	Prosper, Oreg.	Tacoma, Wash.
1735-	HWDB	St. p.	⁶ Aurora.	774	634	206.0	27.8	10.0	Pas.	19	662	1862	Keypoint, N. J.	New York, N. Y.
10630w		*St. p.	AURORA	406	328	145.0	30.0	7.5	Pas.	24	380	1885	San Francisco, Cal.	San Francisco, Cal.
107071		St. s.	AURORA	98	49	103.0	22.9	5.3	Pas.	10		1894	Washington, N. C.	Petersburg, Va.
203266	KVNM	St. s.	AURORA	234	159	98.0	25.0	12.0	Tow.	7	500	1906	Camden, N. J.	New York, N. Y.
216820		St. s.	AURORA	2,585	1,469	298.9	44.0	19.7	Frt.	34	1,550	1918	Wilmington, Del.	Wilmington, Del.
213697	LFNR	St. s.	⁷ AUSALE	3,153	1,957	327.3	48.7	22.4	Frt.	24	1,360	1901	Albissardam, Netherlands.	New York, N. Y.
30094		St. s.	AUSTRALIA	3,845	2,877	376.0	48.2	22.4	Frt.	21	1,000	1907	Chicago, Ill.	Cleveland, Ohio.
201529		St. s.	⁸ Automatic	85	57	72.6	20.4	9.1	Tow.	9		1904	Athens, N. Y.	New York, N. Y.
106543		St. p.	Avalon	600	462	191.0	31.0	9.0	Pas.	29	400	1888	Wilmington, Del.	Baltimore, Md.
107171		St. s.	Avalon	30	14	70.1	14.4	5.0	Per.	5		1895	Nyaak, N. Y.	Philadelphia, Pa.
210616	LCPR	St. s.	Avalon	881	512	196.9	41.0	13.7	Pas.	21	650	1912	Hogquam, Wash.	San Francisco, Cal.
215383		St. s.	Avalon	13	8	34.8	13.6	5.5	Tow.	2	35	1917	Erie, Pa.	Erie, Pa.
107813		St. p.	AVOCA	7	6	56.6	11.8	1.9	Fah.	4		1902	Avoca, N. C.	Elizabeth City, N. C.
216368	LKBF	St. s.	AVONDALE	5,731	3,511	400.8	54.3	31.4	Tnk.	63	3,000	1918	Chester, Pa.	Philadelphia, Pa.
217403	LPHJ	St. s.	Awardsaw	2,739	1,676	294.0	44.8	23.9	Frt.	40	1,600	1918	Portland, Oreg.	Portland, Oreg.
106827		St. s.	Aztec.	824	653	180.0	33.3	13.9	Frt.	12	785	1889	Marine City, Mich.	Buffalo, N. Y.
107775		St. s.	Aztec.	26	16	58.0	12.0	5.0	Tow.	3		1902	Picolata, Fla.	Jacksonville, Fla.
107784	KRVJ	St. y.	AZTEC	848	576	221.4	30.0	15.3	Yct.	63		1902	Elizabeth, N. J.	Plymouth, Mass.
B.														
32092		*St. p.	¹⁰ B. B.	97	72	100.0	24.0	3.0	Fer.	4		1899	Jeffersonville, Ind.	Chicago, Ill.
203600		*St. p.	B. C. Phillips.	86	86	108.0	22.5	4.1	Frt.	6		1909	Lumber City, Ga.	Brunswick, Ga.
204961		St. s.	B. F. BERRY	6,188	4,775	480.0	52.0	30.0	Frt.	30	1,600	1908	Lorain, Ohio.	Duluth, Minn.
2861		St. s.	B. F. Bruce	35	17	58.2	15.1	7.7	Tow.	3		1873	Buffalo, N. Y.	Chicago, Ill.
202330		St. s.	B. F. JONES	6,939	5,492	530.0	56.2	32.0	Frt.	31	1,700	1906	Ecorse, Mich.	Duluth, Minn.
205738		*St. p.	B. F. JONES, JR.	91	91	133.0	26.0	4.5	Tow.	12	450	1908	Pittsburgh, Pa.	Pittsburgh, Pa.
203282		St. p.	B. F. YOAKUM	1,103	1,103	306.0	53.8	7.6	Pas.	11	750	1910	Dubuque, Iowa	St. Louis, Mo.
3045		St. p.	B. S. Ford.	417	318	164.5	27.2	8.5	Pas.	31	584	1877	Wilmington, Del.	Baltimore, Md.
3233		St. s.	B. T. Haviland.	108	51	90.5	21.0	10.0	Tow.	10	271	1883	Brooklyn, N. Y.	Toledo, Ohio.
3671		St. s.	B. LYMAN SMITH.	4,271	3,017	380.0	50.0	28.0	Frt.	21	1,500	1903	Lorain, Ohio.	Oswego, N. Y.
216868		St. s.	B. & J.	43	29	59.7	16.0	7.6	Fah.	6	235	1918	Benton Harbor, Mich.	Grand Haven, Mich.
215162		St. s.	B & A No. 3.	9	6	46.6	10.1	4.7	Tow.	2	50	1917	Seattle, Wash.	Seattle, Wash.
3520		St. s.	Baby.	20	10	63.6	10.5	3.8	Tow.	3		1891	Berkley, Va.	Washington, D. C.
203468		St. s.	BABYLON	1,310	890	188.5	45.1	16.5	Frt.	7	1,600	1906	Wilmington, Del.	Philadelphia, Pa.
217724	LQHD	St. s.	Baganito	2,445	1,449	266.8	45.7	22.2	Frt.	33	1,400	1919	Savannah, Ga.	Savannah, Ga.
217294	LPBK	St. s.	Bagosa.	2,551	1,523	267.3	46.0	23.6	Frt.	32	1,400	1918	Jacksonville, Fla.	Jacksonville, Fla.
3657		St. s.	BAHADA	132	90	85.9	19.1	11.0	Tow.	10	350	1902	Seattle, Wash.	Los Angeles, Cal.
130540		St. s.	¹¹ Baker Brothers	83	41	79.8	19.6	8.9	Tow.	5		1891	Elm Park, N. Y.	New York, N. Y.
105192		St. s.	¹² Bailey	24	15	46.5	14.0	5.7	Tow.	3	150	1872	Elizabeth, N. J.	Do.
204289		*St. p.	Baldy Gatzert.	642	536	194.3	32.8	8.0	Pas.	34	1,300	1907	Portland, Oreg.	Seattle, Wash.
213263		St. s.	BAINBRIDGE	313	202	109.7	25.0	8.4	Pas.	10	650	1915	Seattle, Wash.	Do.
217388	LPQN	St. s.	Balabac.	2,551	1,523	261.3	46.0	23.6	Frt.	44	1,400	1918	Madisonville, La.	New Orleans, La.
216861	LMSK	St. s.	Baladan	3,004	1,720	275.2	46.0	24.2	Frt.	39	1,400	1918	North Bend, Oreg.	Marshfield, Oreg.
212944	LFDW	St. s.	¹³ BALBOA	615	372	190.0	29.1	12.5	Pas.	29	800	1901	Paisley, Scotland	New York, N. Y.
8752		*St. p.	Bald Eagle.	468	468	206.5	34.2	5.5	Pas.	46	498	1898	Madison, Ind.	St. Louis, Mo.
217535	LPSJ	St. s.	BALDRIDGE	437	203	142.0	27.7	14.8	Tow.	18	800	1919	Elizabeth, N. J.	Newark, N. J.
217536	LPSK	St. s.	BALDROCK	437	203	142.0	27.7	14.8	Tow.	18	800	1919	do.	Do.
202008		*St. p.	Baldwin	218	137	109.0	23.7	6.2	Pas.	5	99	1906	Mobile, Ala.	Mobile, Ala.
217672	LQFB	St. s.	BALSHED	437	203	142.0	27.7	14.8	Tow.	16	800	1919	Elizabeth, N. J.	Newark, N. J.
217137	LNMH	St. s.	Balino	2,551	1,523	267.3	46.0	23.6	Frt.	40	1,400	1918	Mobile, Ala.	Mobile, Ala.
201695		St. s.	BALL BROTHERS.	5,733	4,438	480.0	52.0	30.0	Frt.	25	1,600	1905	Lorain, Ohio.	Duluth, Minn.
217673	LQFC	St. s.	BALLCAMP	437	203	142.0	27.7	14.8	Tow.	18	800	1919	Elizabeth, N. J.	Newark, N. J.
217679	LQFM	St. s.	BALLENAS.	437	203	142.0	27.7	14.8	Tow.	18	800	1919	do.	Do.

¹ Formerly st. s. Ivanho.² Formerly st. y. ^a Augusta.³ Formerly st. s. Bessie Ross.⁴ Formerly st. y. Egret.⁵ Formerly st. s. Sea King.⁶ Formerly st. s. Cochecho.⁷ Formerly st. p. Matteawan.⁷ Formerly st. s. Haverstraw.⁸ Formerly Dutch st. s. Laura.⁹ Formerly st. s. James McAllister.¹⁰ Formerly *st. p. Mary Hill.¹¹ Formerly st. s. ^a N. Y. Central Ltg. Co. No. 20.¹² Formerly st. s. ^b N. Y. Central No. 20.¹³ Formerly st. s. ^c George P. Taylor.¹⁴ Formerly st. s. ^d Edward G. Murray.¹⁵ Formerly st. s. Annie Williams.¹⁶ Formerly Mexican st. s. Manuel Herreras.

† Composite.

MERCHANT STEAM VESSELS OF THE UNITED STATES—Continued.

Official No.	Signal letters.	Rig.	Name of vessel.	Gross tonnage.	Net tonnage.	Length.	Breadth.	Depth.	Service.	Crew.	Indicated horsepower.	When built.	Where built.	Home port (where permanent document issues).
217678	LQFK	St. s.	BALLEW	437	203	142.0	27.7	14.8	Tow.	18	800	1919	Elizabeth, N. J.	Newark, N. J.
217021	LNFP	St. s.	Balliett	3,012	1,716	275.2	46.0	24.2	Frt.	39	1,400	1918	Marshfield, Oreg.	Marshfield, Oreg.
3413	KLDS	St. y.	BALLYMENA	145	72	134.7	17.8	11.5	Yct.	12	800	1888	Bristol, R. I.	Baltimore, Md.
217368	LPFT	St. s.	† Balosaro	2,469	1,472	267.3	46.0	22.3	Frt.	46	1,350	1918	Mobile, Ala.	Mobile, Ala.
218165	LRHT	St. s.	BALSAM	5,104	3,720	377.0	52.0	26.8	Frt.	59	2,500	1919	Shooters Island, N. Y.	New York, N. Y.
216842	LMRW	St. s.	Balsto.	2,551	1,528	267.3	46.0	23.6	Frt.	55	1,400	1918	Noank, Conn.	New London, Conn.
3181		St. p.	Baltic	398	289	145.0	30.0	7.8	Fer.	6	500	1881	Wilmington, Del.	Philadelphia, Pa.
3634		St. s.	BALTIC	72	36	72.0	17.0	8.1	Tow.	4		1894	Philadelphia, Pa.	Do.
206917		St. s.	‡ Baltic	134	78	99.0	29.0	9.0	Frt.	9	300	1909	Milford, Del.	New York, N. Y.
2650		St. s.	Baltimore	60	41	80.5	18.5	7.6	Tow.	9	1,350	1852	Baltimore, Md.	Baltimore, Md.
3584		St. s.	BALTIMORE	177	88	105.3	22.1	10.5	Tow.	17	500	1893	Sparrows Point, Md.	Do.
203700		St. s.	BALTIMORE	181	55	84.5	18.6	8.2	Tow.	5	330	1906	Baltimore, Md.	Do.
208787		St. s.	BALTIMORE	45	31	61.0	16.0	8.0	Fsh.	6	55	1911	Lorain, Ohio.	Chicago, Ill.
209871	LCJR	St. s.	‡ BALTIMOREAN	927	630	180.1	28.4	12.5	Pas.	20	900	1912	Port Richmond, N. Y.	Baltimore, Md.
216887	LMTN	St. s.	Banago	2,551	1,528	267.3	46.0	23.6	Frt.	41	1,400	1918	Mobile, Ala.	Mobile, Ala.
217680	LQFN	St. s.	Banaran	2,551	1,528	281.6	46.0	26.0	Frt.	56	1,500	1919	Moss Point, Miss.	Gulfport, Miss.
216952	LNBD	St. s.	Banderoff	2,537	1,501	266.9	46.1	24.2	Frt.	49	1,400	1918	Aberdeen, Wash.	Seattle, Wash.
204328	KWFT	St. s.	Bandon	642	350	172.8	39.7	11.0	Frt.	19		1907	North Bend, Oreg.	San Francisco, Cal.
217430	LPKC	St. s.	Banica	2,557	1,529	267.3	46.0	23.6	Frt.	37	1,400	1918	Houston, Tex.	Houston, Tex.
212671	LDPR	St. s.	‡ BANTU	4,229	2,655	360.0	47.0	28.3	Frt.	88	2,700	1901	Wallsend-on-Tyne, Eng.	New York, N. Y.
216886	LMTK	St. s.	Barabos	2,564	1,493	266.9	46.1	23.8	Frt.	45	1,400	1918	Portland, Oreg.	Portland, Oreg.
217273	LNWM	St. s.	BAR HARBOR	2,431	1,417	264.0	42.2	21.9	Frt.	62	1,200	1918	Port Richmond, N. Y.	New York, N. Y.
217427	LPJV	St. s.	Barlas	2,561	1,532	267.3	46.0	23.6	Frt.	37	1,400	1918	Houston, Tex.	Houston, Tex.
217889	LQSD	St. s.	BARKHAMSTEAD	437	203	142.0	27.7	14.8	Tow.	18	800	1919	Elizabeth, N. J.	Newark, N. J.
217888	LQSC	St. s.	BARLOW	437	203	142.0	27.7	14.8	Tow.	18	800	1919	do.	Do.
85967	LQHB	St. s.	‡ Barnstable	1,210	663	208.0	36.8	16.6	Frt.	24	550	1887	Trenton, Mich.	New York, N. Y.
218009	LRBK	St. s.	BARRALTON	437	203	142.0	27.7	14.8	Tow.	18	800	1919	Elizabeth, N. J.	Newark, N. J.
218062	LRDG	St. s.	BARRANCA	429	203	142.0	27.7	14.8	Tow.	18	800	1919	do.	Do.
218178	LRJF	St. s.	‡ BARENFORK	429	203	142.0	27.7	14.8	Tow.	22	800	1919	do.	Do.
140969		* St. p.	‡ Barrett	913	620	210.0	37.0	6.0	Tow.	36	1,500	1899	Madison, Ind.	St. Louis, Mo.
217025	LNFT	St. s.	Barrington	2,564	1,493	266.9	46.1	23.8	Frt.	45	1,400	1918	Portland, Oreg.	Portland, Oreg.
218179	LRJG	St. s.	BARRYTON	429	203	142.0	27.7	14.8	Tow.	22	800	1919	Elizabeth, N. J.	Newark, N. J.
218245	LRMQ	St. s.	BARSTOW	429	203	142.0	27.7	14.8	Tow.	22	800	1919	do.	Do.
856186		St. s.	‡ Barton Brothers	108	73	106.5	22.1	7.3	Tow.	5	323	1880	Mystic Bridge, Conn.	New York, N. Y.
70942		* St. p.	‡ BART TULLY	68	33	100.0	21.3	5.6	Tow.	16	225	1891	Dubuque, Iowa.	Memphis, Tenn.
217426	LPJT	St. s.	Barugo	2,551	1,527	267.3	46.0	23.6	Frt.	37	1,400	1918	Morgan City, La.	Morgan City, La.
216845	LMSQ	St. s.	Bassan	2,551	1,526	267.3	46.0	23.6	Frt.	39	1,400	1918	Portland, Me.	Portland, Me.
216893	LMTW	St. s.	Basoo	2,556	1,526	265.6	46.5	24.5	Frt.	55	1,400	1918	Houston, Tex.	Houston, Tex.
217650	LQCW	St. s.	Batanes	2,554	1,554	267.3	46.0	23.6	Frt.	37	1,400	1919	Beaumont, Tex.	Port Arthur, Tex.
201164		St. s.	BATAVIA	202	126	98.1	28.3	7.6	Frt.	5	250	1904	Buffalo, N. Y.	Buffalo, N. Y.
206010		St. s.	BATH	204	109	89.0	25.1	12.2	Tow.	4	600	1906	Newport News, Va.	New York, N. Y.
77821		St. p.	‡ Bath City	74	39	83.3	19.5	5.2	Tow.	4		1901	Sturgeon Bay, Wis.	Detroit, Mich.
217429	LPKB	St. s.	Batino	2,559	1,530	267.3	46.0	23.6	Frt.	37	1,400	1918	Houston, Tex.	Houston, Tex.
212880	LDWS	St. s.	‡ BATH ROUGE	4,978	3,004	378.0	52.5	29.9	Tnk.	29	1,500	1913	Newcastle-on-Tyne, Eng.	New York, N. Y.
217051	LNGW	St. s.	Battahatchee	2,551	1,528	267.3	46.0	23.9	Frt.	55	1,400	1918	Gildersleeve, Conn.	Hartford, Conn.
8141	KGSF	St. s.	Battler	183	104	108.4	22.0	9.4	Tow.	10	385	1881	Philadelphia, Pa.	Do.
218154	LBHK	St. s.	† Battonville	2,440	1,451	266.8	45.7	22.2	Frt.	31	1,400	1919	Savannah, Ga.	Savannah, Ga.
14407		St. s.	‡ Baurline	33	16	62.6	15.6	6.6	Tow.	45		1882	Canden, N. J.	New York, N. Y.
217410	LPHS	St. s.	Baxley	2,551	1,526	267.3	46.0	23.6	Frt.	35	1,400	1918	Jacksonville, Fla.	Jacksonville, Fla.
212886	LFCH	St. s.	‡ BAYAMO	3,206	2,064	350.0	45.8	24.1	Frt.	85	400	1898	W. Hartlepool, England.	New York, N. Y.
3068	JTBG	St. p.	Bay City	1,283	933	230.0	36.8	13.6	Fer.	13	800	1876	San Francisco, Cal.	San Francisco, Cal.
127432		St. s.	‡ Bay Island	99	67	91.2	20.0	5.9	Pas.	4		1900	Tacoma, Wash.	Tacoma, Wash.
3346		St. s.	Bay Point	23	17	57.7	12.8	4.2	Tow.	2		1896	Fall River, Mass.	Portsmouth, Ohio.
210174		* St. p.	Bay Queen	136	136	147.1	28.0	4.0	Pas.	14	125	1912	Ironton, Ohio.	St. Louis, Mo.
95243		St. s.	‡ Bay Ridge	15	7	44.2	12.1	6.0	Tow.	3	60	1872	Buffalo, N. Y.	New York, N. Y.
204213		St. s.	‡ Bay Ridge	862	586	182.3	45.0	16.6	Fer.	10	1,900	1907	Wilmington, Del.	Do.
3480		St. s.	Bay State	21	21	53.0	25.6	3.0	Frt.	2		1874	Saginaw, Mich.	Port Huron, Mich.
76833	KHJF	St. s.	‡ BAY STATE	1,245	914	265.0	36.0	22.0	Frt.	19	800	1880	Superior, Wis.	Belfast, Me.
106834	KJPS	† St. s.	‡ Bay View	1,899	1,075	265.0	38.0	24.0	Frt.	25	1,000	1891	West Superior, Wis.	Do.
212841	LDWT	St. s.	‡ BAYWAY	5,083	3,051	385.3	52.4	26.5	Tnk.	29	1,500	1913	Kiel, Germany	New York, N. Y.
206113		St. s.	Bayfield	75	42	71.5	18.0	9.7	Tow.	9		1909	Bayfield, Wis.	Duluth, Minn.
211559		St. s.	‡ BAYONNE	1,344	907	182.8	46.2	17.6	Fer.	14	1,450	1913	Wilmington, Del.	New York, N. Y.
3781		St. p.	‡ BAYONNE CRY	414	309	125.0	30.0	9.6	Fer.	6	228	1899	do.	Do.
217320	LPCT	St. s.	Bayou Teche	2,551	1,528	267.3	46.0	23.6	Frt.	40	1,400	1918	Madisonville, La.	New Orleans, La.
77418		St. s.	‡ Baysinger	62	42	74.9	17.6	7.0	Pas.	9		1900	Manitowoc, Wis.	St. Louis, Mo.

1 Formerly (a st. y. Ballymena.

2 Formerly (b st. y. Bellmere.

3 Formerly st. s. Laurie.

4 Formerly st. s. Atlantic City.

5 Formerly British st. s. Bantu.

6 Formerly st. s. Gettysburg.

7 Formerly *st. p. Louis Houck.

8 Formerly st. s. (a G. W. Danielson.

9 Formerly st. s. (b Americana.

10 Formerly *st. p. Joy Patton.

11 Formerly st. s. J. Bommer.

12 Formerly German st. s. Osage.

13 Formerly st. s. Kensington.

14 Formerly (a British st. s. Turkistan.

15 Formerly (b Cuban st. s. Bayamo.

16 Formerly st. s. Crest.

17 Formerly (a st. s. H. M. Green.

18 Formerly (b st. s. South Baltimore.

19 Formerly (c st. s. Jack T.

20 Formerly st. s. Joseph L. Colby.

21 Formerly st. s. A. D. Thomson.

22 Formerly German st. s. Mohawk.

23 Formerly st. p. B. M. Shanley.

24 Formerly *ga. p. J. B. Bradwell.

† Composite.

‡ Whaleback.

MERCHANT STEAM VESSELS OF THE UNITED STATES—Continued.

Official No.	Signal letters.	Rig.	Name of vessel.	Gross tonnage.	Net tonnage.	Length.	Breadth.	Depth.	Service.	Crew.	Indicated horsepower.	When built.	Where built.	Home port (where permanent document issues).
214650		*St. p.	Beacon	204	126	138.6	26.0	4.7	Tow.	13	430	1916	Elizabeth, Pa.	Pittsburgh, Pa.
3632		St. s.	Bea	31	13	44.0	11.0	6.5	Frt.	4		1901	Douglas, Alaska.	Tacoma, Wash.
7881		St. s.	Beatrice	39	11	47.4	15.0	6.8	Tow.	3		1882	Essex, Mass.	Boston, Mass.
214848	LOTD	St. s.	BEATRICE	3,450	2,188	327.2	22.2	22.9	Frt.	30	1,800	1917	Sparrows Point, Md.	New York, N. Y.
209733		St. s.	Beatrice Beer	89	60	67.0	18.0	8.5	Frt.	4	353	1912	Anacortes, Wash.	Port Townsend, Wash.
202764		St. s.	Beatrice Bush	212	124	94.0	25.3	12.6	Tow.	7	750	1905	Noank, Conn.	New York, N. Y.
217313	LPCM	St. s.	Beaumont	2,551	1,528	267.3	46.0	23.6	Frt.	40	1,400	1918	Beaumont, Tex.	Port Arthur, Tex.
3547		St. s.	Beaver	29	19	48.6	15.1	8.0	Fsh.	5		1892	Ballard, Wash.	Seattle, Wash.
155255		St. s.	Beaver	121	80	98.4	19.6	8.6	Frt.	11		1892	Grand Haven, Mich.	Milwaukee, Wis.
202837		*St. p.	Beaver	421	367	152.0	31.0	8.5	Pas.	11	500	1906	Portland, Ore.	Portland, Ore.
209032		*St. p.	Beaver	41	85	65.0	22.2	3.5	Pas.	8	75	1911	Madisonville, La.	New Orleans, La.
3684		St. p.	Beaver Tail	284	194	110.0	26.0	11.0	Fer.	9	175	1896	Wilmington, Del.	Newport, R. I.
213534		*St. p.	BEDER WOOD	46	46	30.3	22.5	2.7	Tow.	4	60	1915	Dubuque, Iowa	Chicago, Ill.
217001	LNDO	St. s.	Bedminster	2,551	1,528	267.3	46.0	23.6	Frt.	40	1,400	1918	Jacksonville, Fla.	Jacksonville, Fla.
204481	KWHF	St. s.	Bee	662	378	175.5	38.4	12.6	Frt.	17	450	1907	Aberdeen, Wash.	San Francisco, Cal.
217443	LPKX	St. s.	Bechland	3,355	1,948	294.8	49.9	25.9	Frt.	34	1,450	1918	Orange, Tex.	Port Arthur, Tex.
217032	LNHI	St. s.	Belair	2,551	1,528	267.3	46.0	23.6	Frt.	40	1,400	1918	Pascagoula, Miss.	Gulfport, Miss.
205705		St. s.	Belair	14	10	35.5	10.7	3.6	Tow.	2	12	1908	Hoodport, Wash.	Tacoma, Wash.
217141	LNMK	St. s.	Belair	2,573	1,507	266.6	46.2	23.9	Frt.	47	7,500	1918	Vancouver, Wash.	Portland, Ore.
206266	LBCQ	St. s.	BELFAST	2,167	1,147	320.6	40.0	16.1	Pas.	120	4,000	1909	Bath, Me.	Boston, Mass.
99906		St. s.	BELGIUM	3,890	3,067	370.0	48.2	24.0	Fas.	21	539	1902	Chicago, Ill.	Oswego, N. Y.
217178	LNQH	St. s.	Belgrade	2,551	1,528	267.3	46.0	23.6	Frt.	41	1,400	1918	South Portland, Me.	Portland, Me.
204735		St. s.	BELHAVEN	96	65	77.5	19.5	7.5	Tow.	9	250	1907	Philadelphia, Pa.	Washington, N. C.
3759		*St. p.	Bella	370	185	140.0	33.0	8.0	Pas.	23	400	1896	St. Michael, Alaska.	St. Michael, Alaska.
217132	LNMD	St. s.	Bell Brook	2,922	1,724	267.8	49.8	25.6	Frt.	48	1,500	1918	Portland, Ore.	Portland, Ore.
3324		St. s.	Belle	37	18	60.0	13.5	8.6	Fer.	3		1885	Benton Harbor, Mich.	Duluth, Minn.
3710		St. s.	Belle	29	19	59.0	15.6	6.5	Tow.	4		1897	New Baltimore, N. Y.	New York, N. Y.
19052		St. s.	Belle McWilliams	68	34	73.9	17.8	8.9	Tow.	6		1864	Brooklyn, N. Y.	Do.
207321		*St. p.	Belle Vernon	90	90	122.0	22.0	4.0	Frt.	12	10	1910	Paducah, Ky.	St. Louis, Mo.
3654		*St. p.	Belle of Calhoun	451	451	180.9	36.4	4.7	Pas.	38	525	1895	St. Louis, Mo.	Do.
81313	KJDN	St. s.	Bellingham	333	249	136.0	20.0	10.0	Fas.	11		1891	Portland, Ore.	Seattle, Wash.
217150	LNMP	St. s.	BELLINGHAM	4,854	3,638	379.8	53.0	27.0	Frt.	50	2,500	1918	Tacoma, Wash.	Do.
216702	LMJB	St. s.	Bellota	2,620	1,548	265.5	46.2	23.9	Frt.	31	1,400	1918	Wilmington, Cal.	Los Angeles, Cal.
216894	LMVB	St. s.	Beloit	2,531	1,502	266.6	46.2	23.7	Frt.	52	1,400	1918	Tacoma, Wash.	Seattle, Wash.
2414		St. s.	Belvidere	106	53	52.0	20.2	9.8	Pas.	6	350	1888	South Amboy, N. J.	New York, N. Y.
3690		St. p.	Belvidere	29	17	780.0	14.5	3.0	Pas.	5	24	1896	Hartford, N. C.	Elizabeth City, N. C.
217533	LPSN	St. s.	BELVIDERE	5,123	3,726	377.0	62.0	26.3	Frt.	59	2,500	1919	Shooters Island, N. Y.	New York, N. Y.
2425		St. s.	Ben Hur	12	6	40.0	11.2	5.1	Tow.	1		1889	Portland, Me.	Portland, Me.
205562		*St. p.	Ben Hur	46	29	76.0	12.8	3.0	Frt.	4	40	1906	Nome, Alaska.	Nome, Alaska.
215002	LHBN	St. s.	BENJAMIN BREWSTER	5,579	3,379	411.6	53.4	29.3	Tnk.	31	3,200	1917	Wilmington, Del.	New York, N. Y.
3642		St. s.	Benjamin Franklin	499	360	144.8	28.8	10.1	Pas.	13	600	1894	Tottenville, N. Y.	Do.
208443		St. s.	BENJAMIN F. ODELL	2,011	1,169	263.6	48.3	17.3	Pas.	52	2,500	1911	Wilmington, Del.	Do.
217325	LPDB	St. s.	Benvola	3,020	1,705	272.8	46.1	24.1	Frt.	48	1,400	1918	Astoria, Ore.	Astoria, Ore.
217358	LPFK	St. s.	Benzonia	2,573	1,507	266.6	46.2	23.9	Frt.	42	1,400	1918	Vancouver, Wash.	Portland, Ore.
217508	LPRE	St. s.	Berea	2,551	1,528	267.3	46.0	23.9	Frt.	55	1,400	1918	Noank, Conn.	Providence, R. I.
217468	LPNC	St. s.	Berela	2,551	1,528	267.3	46.0	23.6	Frt.	46	1,400	1918	Pascagoula, Miss.	Mobile, Ala.
3757		St. s.	Berenice	58	39	89.7	18.0	6.0	Tow.	9		1899	Mobile, Ala.	Galveston, Tex.
3418		St. s.	BERGEN	1,120	746	220.4	37.0	16.6	Fer.	7	800	1888	Newburgh, N. Y.	New York, N. Y.
116997	KQHW	St. s.	Bergen	247	132	90.7	23.8	8.0	Frt.	11		1900	Portland, Ore.	Seattle, Wash.
100143		St. s.	Bering	35	17	66.9	15.4	6.4	Tow.	5		1875	Philadelphia, Pa.	Philadelphia, Pa.
3770		St. s.	BERKELEY	1,945	1,245	261.4	40.2	14.1	Fer.	20	1,450	1898	San Francisco, Cal.	San Francisco, Cal.
3630		St. s.	BERKELEY	1,075	648	301.2	39.0	16.2	Pas.	30	1,300	1902	Richmond, Va.	New York, N. Y.
3175	JVNR	St. s.	Berkshire	2,014	1,433	250.0	38.5	16.6	Frt.	36	2,500	1881	Philadelphia, Pa.	Do.
211149		St. p.	BERKSHIRE	4,300	2,918	422.4	50.6	12.9	Pas.	130	5,000	1913	Hoboken, N. J.	Do.
204605	KWJC	St. s.	BERN	224	152	104.6	24.6	11.8	Tow.	12	600	1907	Philadelphia, Pa.	Philadelphia, Pa.
210641		St. s.	Bernard	74	50	69.2	18.8	8.4	Tow.	5	290	1912	Brooklyn, N. Y.	Do.
202751	KVDW	St. s.	BERNARDSVILLE	181	123	93.7	24.0	11.1	Tow.	6	840	1906	Port Richmond, N. Y.	New York, N. Y.
3861		*St. p.	Bernice	51	51	75.0	18.0	4.0	Tow.	9		1899	Clinton, Iowa	Paducah, Ky.
3898		St. s.	Bernice	18	15	49.0	14.6	4.8	Frt.	3		1901	Norfolk, Va.	Norfolk, Va.
136351		St. s.	Bernice	26	13	49.0	14.6	7.5	Tow.	4	84	1893	Brooklyn, N. Y.	New York, N. Y.
3639		*St. p.	Bertha	92	92	130.0	23.0	3.8	Tow.	13	297	1894	Pittsburgh, Pa.	Pittsburgh, Pa.
210501		*St. p.	Bertha H	69	49	118.2	24.0	3.0	Gas.	10	223	1912	Nashville, Tenn.	Nashville, Tenn.
216666	LMHF	St. s.	Bertha II	96	47	81.8	19.2	9.5	Tow.	9	650	1918	Galveston, Tex.	Galveston, Tex.
218778		St. s.	Berthie G	11	9	30.0	9.7	3.8	Tow.	1	20	1919	Saugatuck, Mich.	Grand Haven, Mich.
93207	KRHF	St. s.	Bertie M. Hanlon	409	257	148.0	33.0	10.5	Frt.	17	180	1901	Marshfield, Ore.	San Francisco, Cal.
216657	LMDH	St. s.	BERWYN	4,992	3,085	376.4	52.3	27.0	Frt.	69	2,500	1918	Sparrows Point, Md.	Baltimore, Md.
218155	LREH	St. s.	BESSEMER	4,923	3,459	264.9	51.0	29.5	Tnk.	45	2,400	1919	Gloucester City, N. J.	Philadelphia, Pa.
3680		St. s.	Bessie	116	79	100.4	25.8	7.1	Pas.	5	100	1892	Athens, N. Y.	New York, N. Y.
135984	LJTK	St. s.	BETHLEHEM	2,674	1,638	290.0	40.8	22.4	Pas.	23	1,500	1888	Cleveland, Ohio	Do.
213665		St. s.	BETHLEHEM	167	114	84.3	24.5	11.3	Frt.	8	150	1945	Port Richmond, N. Y.	Do.

1 Formerly st. s. Joe Call.
 2 Formerly st. s. Oval Agitator.
 3 Formerly *st. p. Paul F. Jahnke.
 4 Formerly st. s. Horace S. Wilkinson.
 5 Formerly st. s. Olive Baker.

6 Formerly st. s. Willapa.
 7 Formerly st. s. Sue H. Elmore.
 8 Formerly st. s. Ivanhoe.
 9 Formerly st. s. Kathryn.

10 Formerly st. s. Marshfield.
 11 Formerly st. s. E. P. Wilbur.
 † Turbine.

MERCHANT STEAM VESSELS OF THE UNITED STATES—Continued.

Official No.	Signal letters.	Rig.	Name of vessel.	Gross tonnage.	Net tonnage.	Length.	Breadth.	Depth.	Service.	Crew.	Indicated horsepower.	When built.	Where built.	Home port (where permanent document issues).
						Feet.	Feet.	Feet.						
218237	LRMD	St. s.	BETHLEHEM BRIDGE	3,658	2,256	324.0	46.2	26.0	Frt.	37	1,500	1919	Newark, N. J.	Newark, N. J.
161708		St. s.	Bethulia	57	28	81.4	16.1	8.4	Frt.	8		1893	Boston, Mass.	Boston, Mass.
3779		*St. p.	BETSEY ANN	296	296	165.0	39.0	5.5	Pas.	18	336	1899	Dubuque, Iowa	New Orleans, La.
3964		St. s.	Betsy Ross	33	22	57.7	15.5	6.7	Tow.	4	180	1903	Boston, Mass.	Stonington, Me.
202321		St. s.	Betsy Ross	39	26	54.2	16.1	7.5	Tow.	2	140	1905	Chelsea, Mass.	Boston, Mass.
77485		St. s.	Betty	22	15	48.0	13.8	5.0	Tow.	2	2	1901	Athens, N. Y.	Albany, N. Y.
219389		St. s.	Betty	98	35	84.0	21.7	9.3	Tow.	5	350	1918	Greenwich, N. J.	Philadelphia, Pa.
206108	KWPT	St. p.	Betty Alden	775	447	183.4	31.0	11.5	Pas.	26	1,000	1908	Boston, Mass.	Boston, Mass.
214023		St. s.	Betty Lee	169	115	85.5	29.0	9.7	Frt.	6	400	1916	West New Brighton, N. Y.	New York, N. Y.
212629		*St. p.	Betty Sue	25	21	64.7	16.0	3.0	Pas.	9	20	1914	Little Rock, Ark.	St. Louis, Mo.
8189		St. p.	Beverly	439	318	145.0	30.0	7.8	Frt.	6	612	1882	Wilmington, Del.	Philadelphia, Pa.
200627		St. s.	Big Four	26	13	49.5	14.0	4.0	Tow.	5		1904	Georgetown, S. C.	Georgetown, S. C.
96687		St. s.	Bill Eddy	32	21	52.8	14.8	5.2	Fsh.	2		1901	Monominee, Mich.	Chicago, Ill.
211541	LDFG	St. s.	BILLOW	248	119	117.8	22.5	11.6	Fsh.	18	450	1913	Quincy, Mass.	Boston, Mass.
212705		St. s.	Billow	21	14	56.8	14.0	4.3	Pas.	4	150	1887	Wilmington, Del.	Jacksonville, Fla.
216490	LKWT	St. s.	Biloxi	3,021	1,756	272.9	46.1	24.1	Frt.	49	1,400	1918	Portland, Ore.	Portland, Ore.
95712	LKGF	St. s.	Binghamton	2,143	1,549	265.5	39.7	13.2	Frt.	25	850	1882	Buffalo, N. Y.	New York, N. Y.
201734		St. s.	BINGHAMTON	1,462	676	187.5	43.4	16.5	Frt.	7	1,400	1905	Newport News, Va.	New York, N. Y.
216402	LKTP	St. s.	BIRAN	2,873	1,668	309.2	48.2	21.5	Frt.	34	1,600	1918	Wilmington, Del.	Wilmington, Del.
217404	LPHK	St. s.	Birchleaf	2,799	1,676	294.0	44.8	23.9	Frt.	44	1,600	1918	Portland, Ore.	Portland, Ore.
210262		St. s.	Bird	42	28	58.3	13.0	6.0	Fsh.	3	75	1912	Manitowoc, Wis.	Chicago, Ill.
208071		St. s.	Birmingham	23	16	53.4	14.5	6.0	Fsh.	6	80	1910	Erie, Pa.	Chicago, Ill.
3398		St. s.	Bismarck	124	62	94.6	22.2	10.0	Tow.	7	425	1888	Philadelphia, Pa.	New York, N. Y.
216170	LHGK	St. s.	Black Arrow	6,599	4,141	409.3	52.7	27.9	Frt.	82	3,000	1904	Vegesack, Germany	Do.
3370		St. s.	Black Diamond	91	65	98.3	17.5	7.7	Frt.	2		1887	Wilmington, Del.	Do.
3937		St. s.	Black Diamond	619	482	182.0	35.7	11.6	Lgt.	8	410	1902	Cleveland, Ohio	Chicago, Ill.
212100	LDKJ	St. s.	BLACK DIAMOND	243	129	97.7	26.6	13.5	Frt.	7	250	1914	Port Richmond, N. Y.	New York, N. Y.
216745	LMEJ	St. s.	Blackford	2,950	1,741	273.2	49.2	25.5	Frt.	54	1,600	1918	Aberdeen, Wash.	Seattle, Wash.
3966		*St. p.	Black Prince	159	100	91.6	19.6	4.6	Pas.	6	96	1901	Everett, Wash.	Port Townsend, Wash.
3721	LHNC	St. s.	Black Rock	1,997	1,536	237.0	43.0	23.0	Frt.	17	550	1897	Port Huron, Mich.	Chicago, Ill.
204575		St. s.	Black River	47	7	52.0	11.0	2.8	Frt.	3		1907	Strawhorn Landing, N. C.	Wilmington, N. C.
212637		*St. p.	Black Swan	8	47	75.6	22.0	4.3	Frt.	6		1914	Abbeville, Ga.	Savannah, Ga.
214246		St. s.	BLAIRSTOWN	403	263	131.2	35.7	12.3	Frt.	8	950	1916	Elizabethport, N. J.	New York, N. Y.
218285	LRPC	St. s.	Blackley	2,889	1,731	273.5	49.4	25.9	Frt.	51	1,400	1919	Seattle, Wash.	Seattle, Wash.
218136	LRHB	St. s.	BLAIR	5,784	3,513	390.0	54.2	27.6	Frt.	43	2,500	1919	Hog Island, Pa.	Philadelphia, Pa.
3079		St. s.	Blanche	94	47	83.0	17.9	10.0	Tow.	9		1878	Philadelphia, Pa.	Wilmington, N. C.
203797		*St. p.	Blanche	54	27	70.8	18.0	7.8	Tow.	4	65	1881	Boston, Mass.	Boston, Mass.
216564	LMCV	St. s.	Bianche	84	66	62.0	15.0	3.2	Frt.	8	75	1906	Jackson, Ala.	Mobile, Ala.
3608		St. s.	Blandon	3,017	1,752	272.9	46.1	24.1	Frt.	43	1,400	1918	Portland, Ore.	Portland, Ore.
3201		St. p.	Blazer	46	23	72.0	18.6	7.0	Pas.	4		1893	Apalachicola, Fla.	Apalachicola, Fla.
216970	LNBJ	St. s.	Block Island	757	566	187.2	33.0	11.6	Pas.	14	350	1882	Noank, Conn.	New London, Conn.
217181	LNQK	St. s.	Bloomington	2,575	1,505	268.5	46.0	24.1	Frt.	49	1,400	1918	Sanoma, Cal.	San Francisco, Cal.
27655		St. s.	Blue Eagle	2,559	1,490	266.9	46.1	23.8	Frt.	56	1,400	1918	Astoria, Ore.	Astoria, Ore.
3839		St. s.	BLUE HILL	2,194	1,828	322.0	42.2	18.9	Frt.	19	1,000	1893	Cleveland, Ohio	New York, N. Y.
76481		St. s.	Blue Jay	18	12	43.9	13.0	6.2	Tow.	2		1900	Fall River, Mass.	Boston, Mass.
2702		St. s.	Blue Ridge	66	44	78.5	18.4	8.6	Msc.	4		1873	Philadelphia, Pa.	New York, N. Y.
217654	LQDG	St. s.	Blue Stone	2,559	1,44	55.0	13.0	5.0	Tow.	4	100	1868	do.	Philadelphia, Pa.
217077	LNJB	St. s.	Bluffton	2,590	1,530	267.3	46.0	23.6	Frt.	37	1,400	1918	Houston, Tex.	Houston, Tex.
3188		*St. p.	Blythedale	2,612	1,545	266.4	46.2	23.9	Frt.	34	1,400	1918	Wilmington, Cal.	Los Angeles, Cal.
213032		St. s.	Boaz	623	623	193.0	44.4	6.5	Tow.	29		1882	Pittsburgh, Pa.	Pittsburgh, Pa.
217296	LPBQ	St. s.	Boblee	9	7	37.5	9.2	3.8	Pas.	1	16	1915	Burlington, Iowa	Des Moines, Iowa.
2867		St. s.	Bobring	2,457	1,474	267.8	46.2	23.0	Frt.	46	1,000	1918	Bellingham, Wash.	Seattle, Wash.
3262		St. s.	Bob Stephenson	18	9	50.0	13.4	6.1	Tow.	5		1872	Buffalo, N. Y.	Grand Haven, Mich.
217572	LPVB	St. s.	Bob Teed	45	22	64.2	18.7	8.7	Tow.	9		1883	Saugatuck, Mich.	Milwaukee, Wis.
107408		St. s.	Bockonoff	2,555	1,459	267.8	46.2	23.0	Frt.	52	1,400	1919	Bellingham, Wash.	Seattle, Wash.
203266		St. s.	BOHEMIA	117	79	84.6	19.0	8.8	Tow.	8	450	1898	Philadelphia, Pa.	Philadelphia, Pa.
107716		St. s.	Bohemian	72	41	84.0	15.7	8.9	Pas.	8	350	1906	Boston, Mass.	New York, N. Y.
216602	LMFK	St. s.	Boles Penrose	93	63	73.1	19.2	8.5	Tow.	5	150	1901	Athens, N. Y.	Do.
217425	LPJS	St. s.	Bolston	3,017	1,752	272.9	46.1	24.1	Frt.	43	1,400	1918	Portland, Ore.	Portland, Ore.
3314	KDBG	St. s.	Bolkow	2,551	1,527	267.3	46.0	23.6	Frt.	37	1,400	1918	Morgan City, La.	Morgan City, La.
212010		St. s.	Bolivar	234	117	127.1	23.2	9.6	Tow.	6		1885	Philadelphia, Pa.	New York, N. Y.
216980	LNCF	St. s.	Bolo	8	6	35.5	10.6	4.2	Frt.	2	20	1914	Hoquiam, Wash.	Seattle, Wash.
217942		St. s.	Bologan	2,551	1,528	267.3	46.0	23.6	Frt.	55	1,400	1918	Kearny, N. J.	Newark, N. J.
3626		St. s.	Bon	65	15	77.1	19.3	7.9	Tow.	6	500	1919	Greenwich, N. J.	Philadelphia, Pa.
218271	LRNP	St. s.	Bon Ami	226	149	108.2	21.8	6.4	Pas.	15	240	1894	Saugatuck, Mich.	Milwaukee, Wis.
217712	LQOT	St. s.	Bon Secour	2,458	1,453	267.3	46.2	23.2	Frt.	46	1,000	1919	Bellingham, Wash.	Seattle, Wash.
21964	LNBM	St. s.	Bonetere	2,453	1,462	268.3	46.2	23.3	Frt.	53	1,500	1919	Bellingham, Wash.	Do.
217037	LNJG	St. s.	Bonham	3,349	1,937	299.8	49.9	26.1	Frt.	53	1,450	1918	Orange, Tex.	Port Arthur, Tex.
		St. s.	Bonifay	2,540	1,488	266.8	46.1	23.8	Frt.	48	1,385	1918	Astoria, Ore.	Astoria, Ore.

1 Formerly st. y. Varuna.
 2 Formerly st. s. John Duff.
 3 Formerly st. s. Baltimore.
 4 Formerly st. s. Handy.
 5 Formerly st. s. H. J. Jewett.
 6 Formerly st. s. Minnie R.

7 Formerly (a) German st. s. Rhaetia.
 (b) St. s. Black Hawk.
 8 Formerly st. s. Yuma.
 9 Formerly st. s. (a) Jacob Myers.
 (b) Edwin Hawley.
 10 Formerly st. s. Albert H. Ellis.

11 Formerly st. s. (a) Allison Briggs.
 (b) Ethel.
 † Composite.
 ‡ Lost Sept. 17, 1918.

MERCHANT STEAM VESSELS OF THE UNITED STATES—Continued.

Official No.	Signal letters.	Rig.	Name of vessel.	Gross tonnage.	Net tonnage.	Length.	Breadth.	Depth.	Service.	Crew.	Indicated horsepower.	When built.	Where built.	Home port (where permanent document issues).
3554		St. y.	Bonita	73	49	110.2	18.6	6.6	Yct.	6	1892	Detroit, Mich.	Milwaukee, Wis.
3630		St. s.	Bonita	28	13	56.0	12.5	6.6	Msc.	4	1894	Boston, Mass.	New York, N. Y.
3846		St. s.	Bonita	32	20	58.6	15.0	7.5	Tow.	6	1900	Eagle Harbor, Wash.	San Francisco, Cal.
216847	LMSG	St. s.	Bonnafon	2,542	1,532	267.5	46.4	23.9	Frt.	55	1,400	1918	Seattle, Wash.	Seattle, Wash.
217527	LPRT	St. s.	Boone	2,551	1,528	267.3	46.0	23.6	Frt.	56	1,400	1918	Moss Point, Miss.	Gulfport, Miss.
3842		St. p.	Boone No. 5	38	38	64.7	34.5	4.2	Fer.	3	1900	Constance, Ky.	Louisville, Ky.
217514	LPRF	St. s.	Boonsborough	2,551	1,528	267.3	46.0	23.6	Frt.	51	1,300	1919	Moss Point, Miss.	Gulfport, Miss.
3401		St. s.	Bo Peep	27	19	62.5	12.0	5.7	Pas.	4	1888	City Island, N. Y.	Richmond, Va.
217991	LJWN	St. s.	Borad	2,441	1,450	266.8	45.7	22.2	Frt.	38	1,400	1919	Savannah, Ga.	Savannah, Ga.
217311	LPCJ	St. s.	Boreta	3,361	1,950	298.6	49.9	25.9	Frt.	41	1,450	1918	Orange, Tex.	Port Arthur, Tex.
2929		St. s.	Border City	84	57	87.3	24.0	8.1	Frt.	4	1872	Fall River, Mass.	New York, N. Y.
3407		St. p.	Borella Rex	89	59	121.5	22.0	4.3	Pas.	4	1888	Stillwater, Minn.	New York, N. Y.
206335	LCFS	St. s.	BORNQUEW	2,451	1,492	247.0	43.7	20.3	Frt.	31	1,350	1911	Ecorse, Mich.	Morgan City, La.
200941	KTDG	St. s.	BOSTON	3,626	2,266	302.6	63.0	30.4	Frt.	75	5,000	1904	Quincy, Mass.	Fall River, Mass.
210990		St. s.	Boston	4,184	2,383	350.0	48.1	30.9	Frt.	20	2,000	1913	Ecorse, Mich.	Buffalo, N. Y.
215929	LJPC	St. s.	Boston	2,457	1,438	275.3	42.2	22.8	Frt.	44	1,500	1894	Chester, Pa.	Seattle, Wash.
218224	LRKQ	St. s.	Boston	2,457	1,438	275.3	42.2	22.8	Frt.	44	1,500	1894	Chester, Pa.	Seattle, Wash.
217551	LQVK	St. s.	Bosworth	2,509	1,413	273.1	44.8	24.0	Frt.	52	1,400	1919	Seattle, Wash.	Wilmington, Del.
216928	LMWJ	St. s.	Boatsford	2,474	1,457	270.0	44.0	22.4	Frt.	40	1,350	1918	Jacksonville, Fla.	Seattle, Wash.
217233	LNTJ	St. s.	Bottlemeau	2,533	1,512	267.2	46.4	23.8	Frt.	46	1,400	1918	Tacoma, Wash.	Tacoma, Wash.
3616		St. s.	Bouker	125	85	87.5	22.4	10.3	Tow.	6	1902	Tottenville, N. Y.	New York, N. Y.
216819	LMQS	St. s.	Boulton	2,584	1,569	267.0	46.6	23.8	Frt.	55	1,400	1918	Tottenville, N. Y.	New York, N. Y.
3909		St. s.	BOUND BROOK	1,016	601	200.0	44.0	17.3	Fer.	8	1,000	1918	Wilmington, Del.	New York, N. Y.
218059	LRDB	St. s.	BOUND BROOK	3,658	2,258	324.0	46.2	25.0	Frt.	41	1,500	1919	Wilmington, Del.	New York, N. Y.
3485		St. p.	Bowery Bay	432	268	130.0	32.8	11.0	Fer.	5	1880	Greenpoint, N. Y.	New York, N. Y.
201419		St. p.	Bowling Green	128	123	122.0	32.0	5.0	Pas.	22	464	1904	Jeffersonville, Ind.	Evansville, Ind.
217795	LQMG	St. s.	Boxbutte	2,554	1,493	266.9	46.1	23.8	Frt.	44	1,400	1919	Portland, Ore.	Portland, Ore.
3777	KPBF	St. s.	Boxer	216	121	112.7	25.3	13.5	Frt.	16	550	1899	East Boston, Mass.	Philadelphia, Pa.
216944	LMWR	St. s.	Boxley	2,532	1,497	268.9	46.1	24.2	Frt.	48	1,400	1918	Aberdeen, Wash.	Seattle, Wash.
217796	LQMF	St. s.	Boykin	2,504	1,483	266.9	46.1	23.8	Frt.	44	1,400	1919	Portland, Ore.	Portland, Ore.
212587	LDQK	St. s.	BRABANT	2,773	1,758	309.3	40.2	28.2	Tnk.	27	1,500	1890	Newcastle, England.	Port Arthur, Tex.
214339		St. p.	BRADDOCK	193	119	131.5	26.0	4.1	Tow.	17	620	1916	Elizabeth, Pa.	Pittsburgh, Pa.
217769	LQKO	St. s.	BRADDOCK	6,861	4,321	395.5	55.0	31.4	Frt.	57	2,500	1919	Kearny, N. J.	Newark, N. J.
218126	LFCT	St. s.	BRADFORD	6,308	3,377	426.9	54.6	29.8	Tnk.	33	2,500	1906	Jarrow, England.	Newark, N. Y.
3753		St. s.	Bradwell	49	37	64.0	16.2	8.4	Tow.	7	1896	Manitowoc, Wis.	New Orleans, La.
217732	LQHT	St. s.	Braeburn	2,922	1,724	267.8	49.8	25.6	Frt.	46	1,500	1919	Portland, Ore.	Portland, Ore.
302777		St. s.	Bramble	20	8	45.4	11.2	4.5	Pas.	2	1879	Baltimore, Md.	Elizabeth City, N. C.
3902		St. s.	Brandon	47	28	72.0	16.2	7.3	Tow.	4	1874	do.	Newark, N. J.
3915		St. s.	BRANDON	1,062	639	200.5	37.0	17.2	Frt.	26	1,200	1902	Wilmington, Del.	New York, N. Y.
207301	LFMQ	St. s.	BRANDON	2,431	1,431	244.0	43.2	27.2	Frt.	10	1,400	1910	Wyandotte, Mich.	Boston, Mass.
3318		St. s.	Brandywine	407	215	177.5	25.1	8.5	Pas.	14	1,000	1885	Wilmington, Del.	Wilmington, Del.
7136		St. s.	Brandywine	57	28	65.2	17.0	8.8	Tow.	7	202	Philadelphia, Pa.	Philadelphia, Pa.
217210	LNSF	St. s.	BRANDYWINE	4,969	3,256	364.9	51.0	29.0	Tnk.	50	2,400	1918	Gloucester City, N. J.	Philadelphia, Pa.
218234	LRKW	St. s.	Brasher	2,256	1,256	324.0	46.2	25.0	Frt.	37	1,500	1919	Newark, N. J.	Newark, N. J.
218309	LRPM	St. s.	Braxton	2,922	1,724	267.8	49.8	25.6	Frt.	46	1,500	1919	Portland, Ore.	Portland, Ore.
3467		St. s.	BRAZIL	2,186	1,655	276.1	40.2	21.6	Frt.	19	1,000	1890	Buffalo, N. Y.	Cleveland, Ohio.
204690	KWJN	St. s.	BRAZOS	6,399	4,077	401.0	54.0	26.3	Pas.	90	6,250	1907	Newport News, Va.	New York, N. Y.
211543	LDFH	St. s.	BREAKER	248	119	117.8	22.5	11.6	Fsh.	18	450	1913	Quincy, Mass.	Boston, Mass.
203160		St. s.	Bremerton	195	123	127.5	22.0	7.5	Pas.	11	750	1906	Portland, Ore.	Seattle, Wash.
216182	LKMQ	St. s.	BREMERTON	4,856	3,003	380.0	53.2	27.0	Frt.	38	2,100	1918	Seattle, Wash.	Do.
217531	LPSD	St. s.	Brevard	2,551	1,528	267.3	46.0	23.6	Frt.	41	1,400	1919	Portland, Me.	Portland, Me.
202999		St. p.	Brewster	447	348	130.5	27.5	11.2	Fer.	7	500	1906	Boston, Mass.	Boston, Mass.
217532	LPSF	St. p.	Briarcliff	2,551	1,528	267.3	46.0	23.6	Frt.	41	1,400	1919	Portland, Me.	Portland, Me.
215063		St. p.	Bridgeport	438	342	121.5	28.4	6.4	Frt.	7	1917	Pateros, Wash.	Seattle, Wash.
203341		St. s.	BRIDGETON	240	163	109.2	24.6	14.7	Tow.	7	700	1906	Wilmington, Del.	New York, N. Y.
211806		St. s.	BRIDGETON	774	526	142.6	38.1	14.6	Fer.	7	700	1913	Pateros, Wash.	Philadelphia, Pa.
120775		St. s.	Brier	87	59	99.7	16.5	6.2	Canl.	4	1882	Chicago, Ill.	Chicago, Ill.
3581		St. s.	Brigantine	67	44	86.0	18.0	4.0	Pas.	6	1893	Philadelphia, Pa.	Philadelphia, Pa.
2884		St. s.	Brilliant	44	22	64.5	16.0	7.2	Tow.	4	1873	do.	New York, N. Y.
3955		St. s.	BRIILLIANT	81	55	74.0	18.0	9.0	Tow.	6	500	1903	do.	Philadelphia, Pa.
211620	LDGB	St. s.	BRIILLIANT	2,486	1,260	250.0	43.0	26.0	Tnk.	27	1,300	1913	Lorain, Ohio.	New York, N. Y.
212601	LDQV	St. s.	BRINDILLA	4,170	2,659	354.1	45.1	30.0	Tnk.	31	1,700	1894	Bredow, Germany	Do.
3819		St. p.	BRINKERHOFF	317	200	111.0	27.5	11.5	Fer.	5	300	1899	Newburgh, N. Y.	Albany, N. Y.
3447		St. s.	Bristol	103	51	83.0	19.6	8.2	Tow.	10	442	1899	Philadelphia, Pa.	Perth Amboy, N. J.
3602		St. s.	Bristol	48	24	59.0	16.0	6.6	Tow.	5	1893	do.	Philadelphia, Pa.
3879		St. s.	Bristol	48	21	67.9	16.9	6.2	Tow.	4	200	1901	Bristol, Me.	New York, N. Y.
23471		St. p.	Bristol	424	266	175.1	27.0	9.9	Pas.	20	400	1867	Wilmington, Del.	Philadelphia, Pa.
202095		St. p.	BISTOL	257	181	106.3	24.0	11.2	Fer.	2	225	1905	do.	Newport, R. I.
212678	LHFD	St. s.	BISTOL	284	193	118.3	24.6	14.5	Frt.	13	200	1914	Port Richmond, N. Y.	Fall River, Mass.
213859	LFRT	St. s.	BISTOL	3,971	2,417	356.5	49.2	25.6	Frt.	35	2,000	1916	Camden, N. J.	Boston, Mass.
217383		St. s.	Bristol	98	52	79.6	21.6	8.8	Tow.	8	200	1918	Chester, Pa.	Philadelphia, Pa.

1 Formerly U. S. Navy cruiser Boston.
 2 Formerly German st. s. Geestemunde.
 3 Formerly Belgian st. s. Brabant.
 4 Formerly German st. s. Hesperus.

5 Formerly U. S. Lighthouse st. s. Bramble.
 6 Formerly st. s. John Reese.
 7 Formerly st. s. Kitap.
 8 Formerly st. s. Floc.

9 Formerly German st. s. Washington.
 0 Formerly st. p. Sue
 † Composite.

MERCHANT STEAM VESSELS OF THE UNITED STATES—Continued.

Official No.	Signal letters.	Rtg.	Name of vessel.	Gross tonnage.	Net tonnage.	Length.	Breadth.	Depth.	Service.	Crew.	Indicated horsepower.	When built.	Where built.	Home port (where permanent document issues).
3105		St. s.	Britannia.	115	78	100.0	21.0	9.5	Tow.	10	325	1879	Newburgh, N. Y.	Wilmington, Del.
3231		St. s.	Britannia.	66	33	76.6	16.6	7.8	Tow.	6	150	1883	Baltimore, Md.	New York, N. Y.
100647		St. s.	Britannia.	24	10	59.8	14.9	6.1	Frt.	4	100	1897	New Orleans, La.	Mobile, Ala.
203237		St. s.	Britannia.	791	401	164.0	45.0	17.9	Pls.	21	1,500	1906	Wyandotte, Mich.	Detroit, Mich.
212343		St. s.	Britannia.	189	108	92.0	24.8	10.8	Tow.	9	800	1914	Tottenville, N. Y.	Baltimore, Md.
3493	LJTM	St. s.	BALTON	2,434	1,802	226.2	40.4	21.1	Frt.	31	1,200	1891	Cleveland, Ohio	New York, N. Y.
215988	LJQT	St. s.	BROAD ARROW	7,796	4,760	467.6	62.7	32.0	Tnk.	43	3,300	1918	Camden, N. J.	Do.
187088		St. s.	Brookton	1,267	909	206.2	34.9	22.4	Pas.	28	1,000	1882	Baltimore, Md.	Do.
206732		St. s.	Brokate.	140	112	91.4	26.2	6.2	Frt.	5	45	1909	Toledo, Ohio	Detroit, Mich.
216943	LMWQ	St. s.	Bromela.	2,659	1,746	273.5	49.1	25.9	Frt.	56	1,600	1918	Aberdeen, Wash.	Seattle, Wash.
217027	LNJV	St. s.	Brompton	2,940	1,733	273.5	49.0	25.7	Frt.	56	1,600	1918	do.	Do.
217201	LNRP	St. s.	Broncho	2,940	1,780	274.1	49.1	25.8	Frt.	48	1,400	1918	do.	Do.
185058		St. s.	Bronx	57	45	78.4	17.5	6.8	Pas.	3	60	1882	Mystic, Conn.	New York, N. Y.
200996		St. s.	Bronx	11	7	47.6	10.7	4.0	Pas.	3	11902	1902	New York, N. Y.	Philadelphia, Pa.
202348		St. s.	Bronx	1,924	1,329	246.4	48.1	18.4	Fer.	15	2,500	1905	Sparrows Point, Md.	New York, N. Y.
208386		St. s.	Bronx	218	148	96.3	28.0	12.0	Tow.	7	1,000	1911	Newburgh, N. Y.	Do.
211828		St. s.	Bronx	51	30	67.3	20.0	7.0	Tow.	5	100	1913	Tottenville, N. Y.	Do.
6362		St. s.	Bronx	51	28	72.3	18.8	7.5	Tow.	5	150	1864	Philadelphia, Pa.	Do.
216208		St. s.	Bronx Line	12	8	57.0	11.6	2.5	Frt.	2	80	1918	Ivanhoe, N. C.	Wilmington, N. C.
217298	LPBS	St. s.	Brook	2,935	1,720	272.5	49.1	25.8	Frt.	48	1,600	1918	Aberdeen, Wash.	Seattle, Wash.
217363	LPFN	St. s.	Brookfield	2,961	1,743	273.4	49.1	25.8	Frt.	43	1,600	1918	do.	Do.
217470	LPNF	St. s.	Brookhaven	2,922	1,714	272.8	49.1	25.4	Frt.	43	1,600	1919	do.	Do.
217817	LQNH	St. s.	Brookland	2,934	1,723	272.8	49.1	25.6	Frt.	41	1,600	1919	do.	Do.
3313		St. s. p.	BROOKLYN	930	728	190.0	36.0	13.3	Fer.	6	515	1885	Brooklyn, N. Y.	New York, N. Y.
3919		St. s.	BROOKLYN	154	108	90.7	22.2	11.2	Tow.	6	345	1902	Newburgh, N. Y.	Do.
31705	LHDB	St. s.	Brooklyn	333	216	137.0	48.1	10.6	Fer.	18	450	1901	Aberdeen, Wash.	San Francisco, Cal.
202349		St. s.	BROOKLYN	1,964	1,328	246.4	48.1	18.4	Fer.	15	2,500	1905	Sparrows Point, Md.	New York, N. Y.
207864	LBQF	St. s.	BROOKLYN	194	131	91.7	24.1	12.1	Pas.	7	800	1910	Philadelphia, Pa.	Do.
218105	LRGD	St. s.	Brookside	2,945	1,729	273.7	49.1	25.5	Frt.	40	1,600	1919	Aberdeen, Wash.	Seattle, Wash.
77049		St. s.	Bruce	66	44	78.7	19.9	8.5	Pas.	7	225	1892	Chicago, Ill.	Grand Haven, Mich.
3749	KNJD	St. s.	Brunswick	532	283	161.3	34.4	12.2	Frt.	19	1,000	1898	North Bend, Oreg.	San Francisco, Cal.
81546		St. s.	Brunswick	69	67	90.0	22.0	6.0	Fer.	5	1,000	1896	Wilmington, Del.	Georgetown, S. C.
3949		St. s.	Bryn Mawr	74	50	77.0	19.5	8.7	Tow.	7	260	1903	Camden, N. J.	Buffalo, N. Y.
3835	KPST	St. s.	Buccanor	226	126	114.1	25.6	14.6	Tow.	16	700	1900	Boston, Mass.	New York, N. Y.
3946		St. s. p.	Buck Lindsay	14	14	66.0	13.0	4.0	Tow.	2	57	1902	Decatur, Ala.	Brashear, La.
3474		St. s.	Buckeyes	69	40	61.5	19.8	7.1	Pas.	5	40	1890	Seattle, Wash.	Seattle, Wash.
3683		St. s. p.	Buckeyes	74	74	103.1	25.4	3.3	Tow.	6	1,000	1896	West Wheeling, Ohio	Pittsburgh, Pa.
3671		St. s.	Buckeyes	32	22	55.8	14.2	6.4	Fah.	3	1,000	1901	Lorain, Ohio	Cleveland, Ohio.
210217		St. s.	Buckeyes Belle	14	9	359.3	12.3	3.0	Pas.	2	14	1896	Toledo, Ohio	Do.
217500	LPQS	St. s.	Buckhaman	2,469	1,472	267.3	46.0	22.8	Frt.	40	1,400	1919	Slidell, La.	New Orleans, La.
217479	LPNQ	St. s.	Buckhorn	2,590	1,536	266.4	46.2	23.9	Frt.	39	1,400	1919	Wilmington, Cal.	Los Angeles, Cal.
3914		St. s.	Buckingham	25	17	60.0	12.5	6.0	Mac.	4	1,000	1901	Belle Isle, La.	Fort Arthur, Tex.
210879	LKQD	St. s.	BUDA II	2,486	1,656	314.1	41.9	13.0	Frt.	35	1,600	1905	Yoker, Scotland	New York, N. Y.
2889		St. s.	Buffalo	79	39	82.6	19.8	8.6	Tow.	5	1,000	1873	Brooklyn, N. Y.	Do.
3704		St. s. p.	BUFFALO	1,021	765	192.0	36.0	14.6	Fer.	8	800	1897	Wilmington, Del.	Do.
3805		St. s.	BUFFALO	3,951	2,723	381.7	50.5	28.0	Frt.	22	2,257	1899	Buffalo, N. Y.	Buffalo, N. Y.
202663		St. s.	BUFFALO	431	279	101.0	30.2	11.2	Lgt.	6	300	1905	Newport News, Va.	New York, N. Y.
210571		St. s.	BUFFALO	71	37	68.7	17.0	11.0	Tow.	1	300	1912	Cleveland, Ohio	Duluth, Minn.
217156	LNPF	St. s.	Bugaya	2,551	1,528	267.3	46.0	23.6	Frt.	56	1,400	1918	Kearny, N. J.	Newark, N. J.
217036	LNQH	St. s.	Buhisan	2,573	1,515	267.3	46.0	23.6	Frt.	55	1,400	1918	Cornwells, Pa.	Philadelphia, Pa.
217212	LNSH	St. s.	Bulana	2,573	1,515	267.3	46.0	23.6	Frt.	55	1,400	1918	do.	Do.
157403		St. s.	Bulley	99	49	81.9	21.0	10.2	Tow.	8	1,000	1894	Camden, N. J.	New York, N. Y.
130638		St. s.	Burgard	13	7	39.0	9.2	4.0	Tow.	2	1,000	1893	Buffalo, N. Y.	Buffalo, N. Y.
200140		St. s.	Burger	47	32	69.0	18.0	8.2	Fah.	7	560	1903	Manitowoc, Wis.	Grand Haven, Mich.
218339	LRSM	St. s.	BURNWELL	5,771	3,595	400.8	54.3	31.4	Tnk.	39	3,000	1919	Chester, Pa.	Philadelphia, Pa.
201748		St. s.	Burton	97	52	92.8	20.0	6.1	Pas.	6	1,000	1905	Tacoma, Wash.	Seattle, Wash.
3732		St. s.	Burton E. Coe	42	26	61.7	14.5	4.9	Tow.	5	1,000	1897	Tampa, Fla.	Apalachicola, Fla.
217740	LQJF	St. s.	Bushon	2,848	1,683	294.0	45.6	23.8	Frt.	44	1,400	1919	Vancouver, Wash.	Portland, Oreg.
218119	LRGP	St. s.	Bushrod	2,848	1,683	294.0	45.6	23.8	Frt.	44	1,400	1919	do.	Do.
211721		St. s.	Butte	94	64	68.2	22.2	5.0	Pas.	3	125	1913	Astoria, Oreg.	Astoria, Oreg.
218118	LRGN	St. s.	Butte	2,848	1,683	294.0	45.6	23.8	Frt.	44	1,400	1919	Vancouver, Wash.	Portland, Oreg.
218243	LRMN	St. s.	BUTTERCUP	429	263	142.0	27.7	14.8	Tow.	22	800	1919	Elizabeth, N. J.	Newark, N. J.
218244	LRMP	St. s.	BUTTERFIELD	429	263	142.0	27.7	14.8	Tow.	22	800	1919	do.	Do.
200443		St. s.	Butterfly	39	27	75.0	13.5	4.2	Pas.	2	1,000	1903	Portland, Oreg.	Portland, Oreg.
217741	LQJG	St. s.	Buttonwood	2,848	1,671	294.0	45.6	23.8	Frt.	44	1,400	1919	Vancouver, Wash.	Do.
218255	LRNB	St. s.	Byfield	2,848	1,683	294.0	45.6	23.8	Frt.	44	1,400	1919	do.	Do.
218334	LFRK	St. s.	BYLATL	3,289	1,980	318.5	49.5	24.2	Frt.	32	1,800	1916	Camden, N. J.	Boston, Mass.

1 Formerly (a) st. s. Britannia.
 (b) Br. st. s. Britannia.
 2 Formerly st. s. Independent.
 3 Formerly st. s. Fred. B. Dalsell.
 4 Formerly st. s. Danville.
 5 Formerly st. s. Osprey.

6 Formerly st. s. (a) Don Juan.
 (b) Canleco.
 (c) James Bradley.
 (d) A. F. Yattaw.
 7 Formerly st. s. (a) Ogontz.
 (b) Willie.
 8 Formerly st. s. (a) Penn Dell.
 (b) Formerly Austrian st. s. Buda II.

9 Formerly st. s. (a) Dorothy Annan.
 (b) Geo. D. Kuper.
 10 Formerly st. s. Nettie Baker.
 11 Formerly ga. s. Jessie Harkins.
 † Composite.
 ‡ Rebuilt, 1902.
 § Sold alien Dec. 31, 1918.

MERCHANT STEAM VESSELS OF THE UNITED STATES—Continued.

Official No.	Signal letters.	Rig.	Name of vessel.	Gross tonnage.	Net tonnage.	Length.	Breadth.	Depth.	Service.	Crew.	Indicated horsepower.	When built.	Where built.	Home port (where permanent document issues).
			C.			<i>Feet.</i>	<i>Feet.</i>	<i>Feet.</i>						
203731		St. s.	C. F.	8	6	42.5	10.7	3.6	Pas.	1	75	1908	Tacoma, Wash.	Seattle, Wash.
96667		St. p.	C. Brusso	55	55	82.0	20.0	3.6	Tow.	4		1903	Muscataine, Iowa.	Des Moines, Iowa.
126715		St. s.	C. Gallagher	86	43	79.0	20.0	9.0	Pas.	9		1891	Athens, N. Y.	New York, N. Y.
206353		St. p.	C. Minstger	179	143	122.0	24.0	5.9	Tow.	6	300	1909	Portland, Ore.	Portland, Ore.
126228	LDRS	St. s.	C. A. CANFIELD	6,350	3,869	405.0	55.5	33.9	Tnk.	39	2,650	1913	Newcastle-on-Tyne, Eng.	Los Angeles, Cal.
126948		St. s.	C. A. Lorman	41	20	50.9	16.9	8.6	Tow.	3	325	1893	Detroit, Mich.	Detroit, Mich.
208893		St. s.	C. A. Mattison	26	18	57.0	15.5	6.0	Fsh.	3	35	1911	Erie, Pa.	Sandusky, Ohio.
126467		St. s.	C. A. Meister	21	14	54.6	13.5	6.0	Feh.	5		1887	Grand Haven, Mich.	Gloucester, Mass.
215698	LJCP	St. s.	C. A. Smith	1,878	1,048	275.2	50.5	15.4	Frt.	28		1917	North Bend, Ore.	Marshfield, Ore.
127688		St. s.	C. B. Smith	22	15	52.9	12.9	6.0	Tow.	4		1902	Everett, Wash.	Seattle, Wash.
126488		St. s.	C. B. Strohn	25	16	49.3	14.7	5.3	Tow.	4		1888	West Bay City, Mich.	Grand Haven, Mich.
206219		St. p.	C. C. Bowyer	72	72	117.8	22.3	3.6	Pas.	15	96	1909	Point Pleasant, W. Va.	Paducah, Ky.
216149		St. s.	C. C. CANFIELD	33	22	57.6	15.6	6.3	Frt.	2	35	1918	Buffalo, N. Y.	Cleveland, Ohio.
127139		St. s.	C. C. Cherry	54	37	68.7	16.4	7.0	Tow.	4		1896	Seattle, Wash.	Seattle, Wash.
110802		St. s.	C. D. Parmelee	91	65	70.3	21.0	7.7	Oys.	6	144	1888	New Haven, Conn.	Providence, R. I.
126998		St. s.	C. D. Thompson	91	45	81.0	19.2	11.0	Tow.	8	350	1893	Port Huron, Mich.	Marquette, Mich.
208873		St. s.	C. E. Bush	20	14	40.0	12.9	5.0	Tow.	2	25	1911	Newburgh, N. Y.	Rouses Point, N. Y.
126887		St. s.	C. F. Bielman	2,056	1,709	291.0	41.0	19.8	Frt.	21		1892	West Bay City, Mich.	Port Huron, Mich.
204485		St. s.	C. F. BIELMAN, JR.	33	23	67.5	14.0	7.3	Pas.	3		1907	Ferrysburg, Mich.	Detroit, Mich.
212846		St. s.	C. G. Ackerman	99	87	73.2	22.3	9.7	Tow.	9	300	1913	Totenville, N. Y.	New York, N. Y.
202323		St. s.	C. H. CONOVER	203	138	99.6	30.0	12.0	Frt.	7		1905	Buffalo, N. Y.	Chicago, Ill.
127105		St. s.	C. H. Francis	116	93	89.6	17.4	4.4	Frt.	5		1895	Baldwinsville, N. Y.	Albany, N. Y.
126001		St. s.	C. H. Green	694	349	192.6	33.1	12.8	Frt.	14	530	1881	East Saginaw, Mich.	Marquette, Mich.
127765		St. s.	C. H. Little	324	241	144.0	28.0	8.0	Frt.	9	175	1903	Detroit, Mich.	Detroit, Mich.
204499		St. s.	C. H. McCULLOUGH	5,750	4,422	640.0	56.0	30.0	Frt.	21		1907	Superior, Wis.	Cleveland, Ohio.
203630		St. s.	C. H. Moore	45	31	72.2	16.0	6.6	Tow.	3		1906	Galveston, Tex.	Galveston, Tex.
125945		St. s.	C. H. Starke	317	266	149.5	30.1	9.7	Frt.	10	410	1881	Milwaukee, Wis.	Cleveland, Ohio.
127300		St. s.	C. J. Bos	34	23	59.0	14.6	6.5	Fsh.	5		1898	Ferrysburg, Mich.	Grand Haven, Mich.
127037		St. s.	C. L. Boynton	96	65	86.7	21.6	1.2	Tow.	7	892	1894	Port Huron, Mich.	Detroit, Mich.
126677		St. s.	C. L. Haines	125	99	94.0	17.8	8.8	Cul.	5	150	1890	Lockport, N. Y.	New York, N. Y.
125220		St. s.	C. L. Marchal	108	60	92.5	22.4	8.0	Frt.	7	100	1874	Brooklyn, N. Y.	Do.
126117		St. s.	C. M. Charney	83	41	78.0	19.0	9.0	Tow.	8		1882	Manitowoc, Wis.	Chicago, Ill.
127508		St. s.	C. M. Dewey	176	119	94.7	23.1	11.1	Tow.	6	500	1901	Newburgh, N. Y.	New York, N. Y.
126982		St. s.	C. P. Raymond	111	55	85.0	21.5	9.7	Tow.	7	250	1893	Athens, N. Y.	Do.
125931		St. s.	C. S. Conklin	70	48	55.2	18.2	5.4	Oys.	7		1881	South Norwalk, Conn.	Bridgeport, Conn.
211513		St. s.	C. S. GOLDSBOROUGH	140	95	83.6	23.4	12.9	Tow.	7	500	1913	Manitowoc, Wis.	New York, N. Y.
202873		St. s.	C. S. ROBINSON	6,829	5,361	525.0	55.0	31.0	Frt.	21	1,500	1906	Loran, Ohio.	Cleveland, Ohio.
126935		St. p.	C. U. Shepard	25	12	52.0	18.6	3.3	Tow.	6		1892	Jacksonville, Fla.	Cedar Keys, Fla.
125899		St. s.	C. V. Conroy	43	21	65.2	17.3	7.3	Frt.	5	150	1881	Philadelphia, Pa.	New York, N. Y.
127208		St. s.	C. W. Bailey	32	17	56.0	15.3	6.5	Frt.	5		1897	Charleston, S. C.	Charleston, S. C.
208798		St. s.	C. W. CADWELL	593	212	164.0	37.0	17.5	Frt.	12	400	1911	Superior, Wis.	Detroit, Mich.
212183		St. s.	C. W. Desmond	47	32	67.6	17.0	6.4	Fsh.	6	60	1914	Erie, Pa.	Buffalo, N. Y.
126722		St. s.	C. W. Jacob	2,062	1,714	298.0	41.0	21.0	Frt.	17	1,000	1891	West Bay City, Mich.	Erie, Pa.
200894		St. p.	C. W. MORSE	4,307	2,800	411.1	50.8	12.8	Pas.	126	500	1903	Wilmington, Del.	New York, N. Y.
127051		St. s.	C. W. Ridley	10	7	41.2	11.6	4.6	Frt.	2		1894	Alexandria, Va.	Norfolk, Va.
127629		St. s.	C. W. WATSON	4,306	3,364	380.0	50.0	28.0	Frt.	22	1,450	1902	Loran, Ohio.	Duluth, Minn.
203336		St. s.	C. Blaine Warner	140	125	72.5	20.5	6.0	Frt.	6	250	1906	Pennsville, N. J.	New York, N. Y.
203582		St. s.	C. R. RUSSELL HUBBARD	6,839	5,389	532.0	56.0	31.0	Frt.	20		1906	Cleveland, Ohio.	Cleveland, Ohio.
205859		St. s.	C. R. R. OF N. J. No. 26.	465	316	99.8	30.1	12.3	Frt.	9	250	1908	Wilmington, Del.	New York, N. Y.
205883		St. s.	C. R. R. OF N. J. No. 27.	465	316	99.8	30.1	12.3	Frt.	9	250	1908	do.	Do.
205898		St. s.	C. R. R. OF N. J. No. 28.	465	316	99.8	30.1	12.3	Frt.	4	250	1908	do.	Do.
205916		St. s.	C. R. R. OF N. J. No. 29.	465	316	99.8	30.1	12.3	Frt.	7	250	1908	do.	Do.
214247		St. s.	C. R. R. OF N. J. No. 30.	327	193	116.5	32.2	12.4	Frt.	8	550	1916	Elizabethport, N. J.	Do.
217588	LPVR	St. s.	CABEGON	6,107	3,755	400.7	54.2	29.9	Frt.	74	3,000	1919	Harriman, Pa.	Philadelphia, Pa.
217262	LNVW	St. s.	Cabeza	2,564	1,493	266.9	46.1	23.8	Frt.	45	1,400	1918	Portland, Ore.	Portland, Ore.
217676	LQFH	St. s.	CABELLE	5,030	3,690	391.8	51.3	28.8	Tnk.	50	2,700	1919	Wilmington, Del.	Wilmington, Del.
201058	KTFD	St. s.	Cabrillo	611	387	182.0	32.0	13.5	Pas.	12	1,500	1904	San Pedro, Cal.	Los Angeles, Cal.
217364	LPFQ	St. s.	Cabura	2,564	1,493	266.9	46.1	23.8	Frt.	45	1,400	1918	Portland, Ore.	Portland, Ore.
127548	LGTP	St. y.	Cachalot	174	159	91.1	23.4	5.5	Yet.	8		1901	Nyack, N. Y.	Marblehead, Mass.
212852	LDWK	St. s.	CACIQUE	6,202	4,543	394.2	52.3	26.8	Frt.	41	2,100	1910	Sunderland, England.	New York, N. Y.
217153	LNPB	St. s.	CADARETTA	2,865	1,769	289.0	44.1	19.2	Frt.	36	1,400	1918	Portland, Ore.	Portland, Ore.
212945	LPBT	St. s.	CADDO	6,329	3,862	414.5	55.2	30.7	Tnk.	36	3,000	1912	Newcastle-on-Tyne, Eng.	New York, N. Y.
217293	LPBJ	St. s.	CADDOPEAK	2,865	1,769	289.0	44.1	19.2	Frt.	47	1,400	1918	Portland, Ore.	Portland, Ore.
117134		St. s.	CADILLAC	4,308	3,366	380.0	50.0	28.0	Frt.	26	1,450	1907	Loran, Ohio.	Marquette, Mich.
127559		St. s.	Cadillac	19	11	50.2	13.0	5.8	Frt.	2		1901	Detroit, Mich.	Buffalo, N. Y.

1 Formerly st. p. H. W. B.

2 Formerly st. s. C. E. Everts.

3 Formerly British st. s. C. A. Canfield.

4 Formerly st. s. Richard W. Law.

5 Formerly st. s. Ward Ames.

6 Formerly st. s. Frederick A. Robbins.

7 Formerly st. s. Wauwatosa.

8 Formerly st. s. Loftus Cubby.

9 Formerly st. s. Clara E. Uhler.

10 Formerly st. s. City of Paris.

11 Formerly st. s. Margaret A. Aaron.

12 Formerly st. s. Portia C. Pettis.

13 Formerly st. s. Henry A. Hawgood.

14 Formerly st. s. Bayonne.

15 Formerly st. s. High Bridge.

16 Formerly st. s. Easton.

17 Formerly st. s. Keyport.

18 Formerly st. s. Westfield.

19 Formerly st. s. Matawan.

20 Formerly British st. s. Cacique.

21 Formerly German st. s. Adarna.

22 Formerly Canadian st. s. Winnipeg.

23 Formerly st. s. Steel King.

† Composite.

MERCHANT STEAM VESSELS OF THE UNITED STATES—Continued.

Official No.	Signal letters.	Rig.	Name of vessel.	Gross tonnage.	Net tonnage.	Length.	Breadth.	Depth.	Service.	Crew.	Indicated horsepower.	When built.	Where built.	Home port (where permanent document issues).
214286		St. s.	Caesar A. Grasselli.....	183	103	102.5	29.0	8.5	Frt.	7	350	1916	Milford, Del.....	New York, N. Y.
216748	LMKP	St. s.	Calala.....	2,799	1,676	285.0	44.8	23.9	Frt.	38	1,600	1918	Portland, Oreg.....	Portland, Oreg.
212654	LDSQ	St. s.	¹ CALAMARES.....	7,782	4,555	470.4	55.3	23.1	Pas.	138	6,500	1913	Belfast, Ireland.....	New York, N. Y.
216804	LMQF	St. s.	CALAVERAS.....	2,379	1,447	250.5	43.7	22.5	Frt.	29	1,250	1918	Toledo, Ohio.....	Toledo, Ohio.
209763		St. s.	CALCITE.....	3,996	2,459	416.0	54.2	29.0	Frt.	20	1,700	1912	Wyandotte, Mich.....	Detroit, Mich.
128004		St. s.	Caledonia.....	21	12	45.0	13.3	6.2	Wat.	4	1882	Brooklyn, N. Y.....	New York, N. Y.
217079	LNJC	St. s.	CALICOCK.....	2,379	1,447	250.5	43.7	22.5	Frt.	29	1,250	1918	Toledo, Ohio.....	Toledo, Ohio.
217143	LNMQ	St. s.	CALISPELL.....	2,379	1,447	250.5	43.7	22.5	Frt.	29	1,250	1918	do.....	Do.
209157		St. s.	Calista.....	192	110	117.0	22.0	5.8	Pas.	6	500	1911	Dockton, Wash.....	Seattle, Wash.
217394	LPGW	St. s.	CALLABASAS.....	2,740	1,683	289.0	44.1	19.2	Frt.	36	1,400	1918	Portland, Oreg.....	Portland, Oreg.
127409		St. s.	Callender.....	84	57	72.6	17.6	6.2	Pas.	5	1900	do.....	Port Townsend, Wash.
216632	LMGK	St. s.	Callooh.....	3,017	1,752	272.9	46.1	24.1	Frt.	43	1,400	1918	do.....	Portland, Oreg.
212642	LDSF	St. s.	² CALORIA.....	4,095	2,543	369.3	50.9	30.3	Tnk.	32	1,800	1906	Newcastle, England.....	New York, N. Y.
140642		St. s.	Calumet.....	35	22	83.0	11.0	4.2	Pas.	5	1879	Ogdensburg, N. Y.....	Edenton, N. C.
126838		St. s.	Calumet.....	62	31	73.0	19.6	9.1	Tow.	7	1892	Milwaukee, Wis.....	Milwaukee, Wis.
127643		St. y.	Calumet.....	17	5	50.0	11.0	4.9	Yct.	2	75	1902	East Boothbay, Me.....	New York, N. Y.
201027	KTDQ	St. y.	CALUMET.....	153	87	115.9	17.5	10.3	Yct.	13	1,000	1903	Boston, Mass.....	Do.
204447		St. s.	CALUMET.....	4,928	3,673	420.0	52.2	29.0	Frt.	20	1,650	1907	Wyandotte, Mich.....	Cleveland, Ohio.
96549		St. s.	Calumet II.....	39	26	81.2	12.0	6.4	Frt.	3	1901	New York, N. Y.....	Eastport, Me.
127606	KRLS	St. s.	CALVERT.....	890	604	180.0	40.0	10.3	Pas.	37	1,500	1902	Philadelphia, Pa.....	Baltimore, Md.
209492	LKJR	St. s.	CALVERT.....	160	91	99.1	21.0	11.5	Tow.	9	350	1911	Baltimore, Md.....	Port Arthur, Tex.
217970	LQWB	St. s.	CALVERT.....	4,298	2,669	339.3	49.1	26.5	Frt.	65	1,800	1919	do.....	Baltimore, Md.
85611		St. s.	⁶ Calvert Cray.....	40	23	71.0	16.0	6.0	Frt.	8	400	1880	Norfolk, Va.....	Elizabeth City, N. C.
127768	KSNB	St. s.	CALVIN AUSTIN.....	3,826	2,853	298.9	60.8	16.0	Pas.	68	2,700	1903	Wilmington, Del.....	Boston, Mass.
126537		St. s.	Calvin Tomkins.....	187	120	131.0	28.0	7.5	Frt.	5	450	1888	Perth Amboy, N. J.....	New York, N. Y.
105618		St. s.	⁶ Calvin Whiteley.....	21	13	55.7	13.5	5.7	Tow.	3	1876	Philadelphia, Pa.....	Baltimore, Md.
204435		St. y.	Calypso.....	60	41	89.0	14.2	7.9	Yct.	6	500	1907	Cayuga, N. Y.....	Oswego, N. Y.
212919	LFDK	St. s.	⁷ CAMAGUEY.....	3,671	2,359	358.0	45.0	24.2	Frt.	42	1,850	1903	W. Hartlepool, England.....	New York, N. Y.
5909		St. s.	Cambria.....	127	97	88.7	20.8	6.8	Oya.	7	1871	Greenport, N. Y.....	Greenport, N. Y.
126180		St. s.	Cambria.....	89	46	86.0	18.6	9.8	Tow.	7	375	1883	Charleston, S. C.....	Savannah, Ga.
127100		St. y.	Cambria.....	48	24	94.0	12.8	5.4	Yct.	3	1894	Oakosh, Wis.....	Milwaukee, Wis.
107216	KMQD	St. s.	⁸ CAMBRIDGE.....	2,094	1,399	225.3	42.1	14.2	Pas.	38	1896	Philadelphia, Pa.....	New York, N. Y.
126668		St. s.	Cambridge.....	834	602	165.3	37.5	10.1	Pas.	27	500	1890	Baltimore, Md.....	Baltimore, Md.
127157		St. s.	CAMDEN.....	757	515	146.8	38.0	13.2	Fer.	6	600	1896	Philadelphia, Pa.....	Philadelphia, Pa.
204087	KWCG	St. s.	CAMDEN.....	2,153	1,143	320.5	40.0	16.1	Pas.	110	4,000	1907	Bath, Me.....	Boston, Mass.
215478		St. s.	Campbell & Stuart.....	161	102	91.9	28.2	9.7	Wat.	6	75	1917	Brooklyn, N. Y.....	New York, N. Y.
217849	LQPM	St. s.	Campeño.....	2,469	1,472	267.3	46.0	22.3	Frt.	40	1,400	1919	Slidell, La.....	New Orleans, La.
207479		St. s.	CANADIANA.....	974	427	209.7	45.0	15.8	Pas.	25	1,100	1910	Buffalo, N. Y.....	Buffalo, N. Y.
216864	LMSF	St. s.	CANTABAS.....	6,846	5,098	420.5	54.2	31.4	Frt.	31	3,000	1918	Bath, Me.....	Bath, Me.
126360		St. s.	Canisteco.....	595	539	182.2	34.3	12.2	Frt.	12	400	1886	Mount Clemens, Mich.....	Detroit, Mich.
216096	LJVS	St. s.	CANOVA.....	5,575	4,154	409.6	54.1	27.1	Frt.	40	2,500	1918	Seattle, Wash.....	Seattle, Wash.
202149		St. s.	⁹ CANOPUS.....	4,978	3,770	462.0	50.0	24.0	Frt.	22	1,500	1905	St. Clair, Mich.....	Cleveland, Ohio.
162610	LJGR	St. s.	¹⁰ Caoba.....	4,883	386	175.2	38.0	12.3	Frt.	16	400	1905	Aberdeen, Wash.....	New York, N. Y.
207362	LBDM	St. s.	CAPE CHARLES.....	296	201	125.5	25.0	12.6	Pas.	12	800	1910	Camden, N. J.....	Cape Charles, Va.
127452	KQFV	St. s.	Cape Cod.....	557	355	151.0	32.1	12.5	Pas.	20	1,000	1900	Essex, Mass.....	New York, N. Y.
216327	LKRG	St. s.	CAPE HENRY.....	4,992	3,085	378.4	52.3	27.0	Frt.	39	2,500	1918	Sparrows Point, Md.....	Baltimore, Md.
216667	LMHG	St. s.	CAPE LOOKOUT.....	4,986	3,085	378.4	52.3	27.0	Frt.	39	2,500	1918	do.....	Do.
115856	JWGG	St. p.	¹¹ Cape May.....	1,409	818	241.0	37.1	14.6	Pas.	23	1,200	1882	Bath, Me.....	Philadelphia, Pa.
127566		St. p.	CAPE MAY.....	714	532	158.0	30.0	13.0	Fer.	6	620	1901	Wilmington, Del.....	Do.
217115	LNEJ	St. s.	CAPE MAY.....	6,867	4,293	415.0	54.7	28.3	Frt.	68	4,000	1918	Sparrows Point, Md.....	Baltimore, Md.
216466	LKWD	St. s.	CAPE ROMAIN.....	4,992	3,085	378.4	52.3	27.0	Frt.	39	2,500	1918	do.....	Do.
127352		St. s.	Capella.....	18	9	52.0	11.2	4.8	Frt.	1	1899	Sitka, Alaska.....	Wrangell, Alaska.
105901		St. s.	Capleton.....	99	62	82.6	24.8	7.5	Frt.	4	1880	Philadelphia, Pa.....	New York, N. Y.
217747	LQJP	St. s.	Capines.....	2,531	1,496	286.6	46.1	24.1	Frt.	48	1,385	1919	Astoria, Oreg.....	Astoria, Oreg.
206044		St. p.	Capital City.....	1,142	701	220.0	42.6	9.3	Pas.	20	1,200	1910	San Francisco, Cal.....	San Francisco, Cal.
201194	KVFT	St. y.	CAPITOLA.....	123	83	137.6	19.5	9.7	Yct.	7	500	1904	Toledo, Ohio.....	Port Huron, Mich.
216784	LMNW	St. s.	Caponkas.....	3,019	1,752	272.9	46.1	24.1	Frt.	44	1,400	1918	Portland, Oreg.....	Portland, Oreg.
127311		St. p.	Captain.....	23	19	57.4	15.3	3.5	Tow.	9	60	1898	Bayou de Glace, La.....	New Orleans, La.
81635		St. s.	¹² Captain Bud.....	203	138	124.5	20.2	9.3	Tow.	5	598	1898	Dubuque, Iowa.....	Do.
126911		St. p.	Capt. Fritz.....	57	20	99.8	21.6	3.4	Pas.	5	1892	Moss Point, Miss.....	Pensacola, Fla.
208399		St. s.	Capt. Hal.....	19	11	47.0	11.3	8.4	Tow.	2	35	1911	Beaumont, Tex.....	Port Arthur, Tex.
125398		St. s.	Capt. Sam.....	92	59	92.0	21.5	8.8	Tow.	12	1873	Philadelphia, Pa.....	Galveston, Tex.
25382		t. s.	¹⁴ Capt. Savidge.....	134	91	98.9	20.4	10.1	Tow.	8	800	1900	Rockland, Me.....	New York, N. Y.
203735		St. s.	Capt. Toby.....	20	14	46.9	14.4	5.7	Tow.	4	75	1906	Solomons, Md.....	Washington, D. C.
126899		St. p.	Capt. Weber.....	690	569	174.5	36.5	8.0	Pas.	39	350	1892	San Francisco, Cal.....	San Francisco, Cal.
200511		St. s.	Capt. Worden.....	12	8	47.5	11.0	4.0	Pas.	3	25	1900	Seattle, Wash.....	Nome, Alaska.
127469		St. s.	CAPTAIN THOMAS WILSON.....	4,719	3,959	420.5	50.0	24.0	Frt.	22	1,300	1900	Port Huron, Mich.....	Cleveland, Ohio.

¹ Formerly British st. s. Calamares.² Formerly st. s. Calusa.³ Formerly German st. s. Chatham.⁴ Formerly st. y. Lancet.⁵ Formerly st. s. Geo. W. Roper.⁶ Formerly st. s. A. Somers Kapella.⁷ Formerly Cuban st. s. Camaguey.⁸ Formerly (a) American st. s. Atlanta.

(b) Mexican st. s. Atlanta.

⁹ Formerly st. s. George H. Russell.¹⁰ Formerly st. s. Coaster.¹¹ Formerly st. p. (a) State of Maine.

(b) Edgemont.

¹² Formerly st. s. Advance.¹³ Formerly st. s. William K. Kavanaugh.¹⁴ Formerly st. s. Unique.¹⁵ Formerly U. S. Q. M. D. st. s. Capt. Worden.

† Composite.

‡ Turbine.

MERCHANT STEAM VESSELS OF THE UNITED STATES—Continued.

Official No.	Signal letters.	Rig.	Name of vessel.	Gross tonnage.	Net tonnage.	Length.	Breadth.	Depth.	Service.	Crew.	Indicated horsepower.	When built.	Where built.	Home port (where permanent document issues).
						Feet.	Feet.	Feet.						
201645 4992	KTNW	St. s.	CAPTAIN A. F. LUCAS. ¹	4,188	3,257	360.0	50.0	21.5	Tnk.	30	2,800	1904	Richmond, Va.	San Francisco, Cal.
		St. s.	Capt. Thos. A. P. Champlin.	24	12	54.7	13.4	5.8	Tow.	3		1862	Camden, N. J.	Baltimore, Md.
126576	KGMT	St. s.	Caracas.	2,890	1,850	311.6	40.2	20.5	Pas.	69	2,000	1889	Philadelphia, Pa.	Wilmington, Del.
127706		*St. p.	Carbon.	85	85	117.0	23.0	4.5	Tow.	13	289	1902	Elizabeth, Pa.	Pittsburgh, Pa.
214561	LGMQ	St. s.	CARIB.	2,118	1,259	43.8	18.2		Frt.	30	1,300	1916	Wyandotte, Mich.	New York, N. Y.
201606	LJBK	St. s.	CARIB.	3,075	1,861	338.6	42.0	26.1	Frt.	42	1,700	1889	Glasgow, Scotland.	Do.
208963		*St. p.	Caribou.	46	28	57.0	14.9	3.0	Frt.	4	21	1910	Fairbanks, Alaska.	Eagle, Alaska.
126575		St. s.	Carl.	33	16	57.0	15.8	7.6	Tow.	3		1889	Milwaukee, Wis.	Cleveland, Ohio.
125018		St. s.	CARL D. BRADLEY.	7,703	5,557	530.0	60.0	32.0	Frt.	16	2,400	1917	Lorain, Ohio.	Do.
218173		St. s.	Carl R. Gray.	115	64	88.9	22.5	9.5	Tow.	10	700	1918	Baltimore, Md.	Baltimore, Md.
127578	KRGV	St. s.	CARLISLE.	644	438	157.0	29.0	17.5	Tow.	19	500	1901	Philadelphia, Pa.	Philadelphia, Pa.
205806	KWRT	St. s.	Carlos.	865	541	198.4	39.2	14.8	Pas.	22	700	1908	San Francisco, Cal.	San Francisco, Cal.
20616		St. s.	CARLOTTA.	29	19	50.7	14.0	6.2	Tow.	3		1897	Buffalo, N. Y.	Buffalo, N. Y.
125680		St. s.	Carlotta.	22	11	56.6	13.5	4.5	Pas.	2	25	1878	Ipswich, Mass.	Boston, Mass.
92729		St. p.	CARMANIA.	321	103	175.0	26.0	7.5	Pas.	25		1896	Newport News, Va.	Philadelphia, Pa.
203557	LBHK	St. s.	Carmel.	633	401	170.0	38.0	12.3	Frt.	20		1906	Aberdeen, Wash.	San Francisco, Cal.
215614		St. s.	CARMI A. THOMPSON.	7,038	3,658	525.0	58.0	31.0	Frt.	31	1,800	1917	Lorain, Ohio.	Cleveland, Ohio.
200039	KSNV	St. s.	CARMINA.	260	148	140.1	21.5	11.6	Pol.	18	900	1903	South Boston, Mass.	Baltimore, Md.
218248	LBMV	St. y.	Carola.	100	68	110.6	15.4	8.5	Yct.	7	750	1919	Bristol, R. I.	New York, N. Y.
25792		St. s.	Carolina.	30	19	65.7	14.4	4.3	Tow.	5		1867	Richmond, Va.	Norfolk, Va.
96172		St. s.	Carolina.	1,304	887	220.0	40.0	13.0	Pas.	20	1,000	1892	Philadelphia, Pa.	Duluth, Minn.
116485		St. s.	Carolina.	123	61	92.6	21.0	10.0	Tow.	9	375	1892	do.	Philadelphia, Pa.
209439		St. s.	Carolina.	47	11	70.7	12.1	5.3	Frt.	5	150	1901	Georgetown, S. C.	Savannah, Ga.
213756		St. s.	Carolina.	9	6	48.8	12.6	2.2	Tow.	3	30	1915	Wilmington, N. C.	Wilmington, N. C.
75781		St. s.	Caroline.	63	43	72.5	18.5	7.4	Tow.	4		1875	Brooklyn, N. Y.	New York, N. Y.
85711		St. s.	Caroline.	51	30	76.7	15.7	7.2	Fsh.	6		1882	Grand Haven, Mich.	Grand Haven, Mich.
212893	LFOM	St. s.	CAROLINIAN.	4,170	2,707	359.8	50.2	26.4	Frt.	35	1,600	1906	Hartlepool, England.	New York, N. Y.
205484		St. s.	Caroline Vinyard.	95	65	92.2	20.5	6.2	Fsh.	30	125	1908	Milford, Del.	Fernandis, Fla.
210278	LCMN	St. s.	CAROLYN.	3,219	2,399	313.6	46.1	22.9	Frt.	33	1,200	1912	Newport News, Va.	New York, N. Y.
216498		St. s.	Carrie.	23	15	66.0	16.0	3.9	Pas.	3	35	1886	Reading, Pa.	Philadelphia, Pa.
126877		St. s.	Carrie A. Ramsay.	84	42	76.0	18.9	9.0	Tow.	8	150	1892	Perth Amboy, N. J.	Providence, R. I.
126156		St. s.	Carrie A. Ryerson.	72	44	66.0	17.5	7.8	Pas.	8	130	1883	Grand Haven, Mich.	Chicago, Ill.
210109		*St. p.	Carrie B. Schwing.	63	63	100.7	21.0	3.8	Frt.	11		1912	Plaquemine, La.	Morgan City, La.
127006		St. p.	CARRIER.	1,749	1,386	280.3	44.0	10.0	Fer.	22	450	1892	Newburgh, N. Y.	New Orleans, La.
212652	LDSN	St. s.	CARRILLO.	5,012	3,109	378.8	50.3	29.1	Pas.	90	3,650	1911	Belfast, Ireland.	New York, N. Y.
204230		St. s.	Carroll.	74	50	65.5	19.0	8.0	Tow.	4	87	1907	New Baltimore, N. Y.	Do.
217956	LHKF	St. s.	CARTAGENA.	723	395	191.8	29.2	17.4	Frt.	20	1,600	1894	Livorno, Italy.	New York, N. Y.
212584	LDQH	St. s.	CARTAGO.	4,937	3,103	378.8	49.8	29.6	Pas.	92	3,650	1908	Belfast, Ireland.	Do.
126284		St. p.	Cartel.	833	541	171.0	36.7	13.4	Frt.	6	600	1885	Wilmington, Del.	Do.
127605		St. s.	Carter H. Harrison.	30	20	71.0	16.0	5.2	Pas.	3		1901	Chicago, Ill.	Chicago, Ill.
200816		*St. p.	Cascade.	34	21	54.9	11.4	3.2	Pas.	3		1904	Snohomish, Wash.	Seattle, Wash.
218102	LRGB	St. s.	CASCADE.	4,856	3,652	380.2	53.1	26.9	Frt.	60	2,500	1919	Tacoma, Wash.	Do.
209586		*St. p.	Cascades.	407	350	160.0	30.8	6.5	Tow.	10	850	1912	Portland, Ore.	Portland, Ore.
125307		St. s.	Casco.	41	26	76.8	16.8	6.8	Tow.	3		1873	Kaighns Point, N. J.	Baltimore, Md.
215555	LHTF	St. s.	CASCO.	6,022	3,781	397.0	54.0	25.5	Frt.	55	2,800	1910	Flensburg, Germany.	San Francisco, Cal.
213590	KWTB	St. y.	CASIANA.	1,227	551	254.0	33.0	18.6	Yct.	40	2,500	1908	Greenock, Scotland.	Los Angeles, Cal.
217330	LPDG	St. s.	Casmalia.	2,555	1,523	267.3	46.0	23.6	Frt.	40	1,400	1918	Brunswick, Ga.	Brunswick, Ga.
204919	KWMB	St. s.	Casper.	648	362	175.1	38.3	12.4	Frt.	18	450	1907	Aberdeen, Wash.	San Francisco, Cal.
209518	LCHB	St. s.	CASPAN.	125	85	80.6	21.6	10.2	Tow.	8	500	1912	Camden, N. J.	Philadelphia, Pa.
126424		St. s.	Cassie.	31	15	69.0	14.6	6.4	Tow.	3	111	1887	New London, Conn.	New London, Conn.
126934		*St. p.	Castalia.	87	60	100.0	24.0	2.7	Tow.	10		1892	Sioux City, Iowa.	Pittsburgh, Pa.
206238		St. s.	CASTANET.	46	32	69.3	14.4	7.6	Fsh.	3	69	1909	Ferrysburg, Mich.	Cleveland, Ohio.
126552		St. s.	Castine.	69	35	71.1	14.5	5.0	Pas.	4		1889	Brewer, Me.	Belfast, Me.
217440	LPKR	St. s.	CASTLE POINT.	3,301	1,976	321.7	50.0	21.6	Frt.	40	1,650	1919	Gloucester City, N. J.	Philadelphia, Pa.
217860	LQRC	St. s.	CASTLE TOWN.	3,328	1,987	321.7	50.0	21.6	Frt.	45	1,650	1919	do.	Do.
217580	LPVT	St. s.	CASTLE WOOD.	3,304	1,971	321.7	50.0	21.6	Frt.	45	1,650	1919	do.	Do.
86179		St. s.	Castor.	73	36	74.6	18.9	8.4	Tow.	4	180	1891	Perth Amboy, N. J.	New York, N. Y.
127251	KNLO	St. s.	Catania.	3,347	2,647	307.4	35.7	22.6	Tnk.	30		1881	Glasgow, Scotland.	Los Angeles, Cal.
211941		St. s.	CATARACT.	185	125	89.4	25.0	12.3	Frb.	20	550	1914	Baltimore, Md.	Baltimore, Md.
216972	LMSW	St. s.	Catawba.	3,129	1,838	273.3	45.4	24.2	Frt.	36	1,500	1918	Wilmington, Cal.	Los Angeles, Cal.
127168	KMWJ	St. s.	CATAWISSA.	568	352	158.0	29.0	18.0	Tow.	19	1,000	1896	Wilmington, Del.	Philadelphia, Pa.

¹ Formerly German st. s. Calabria.² Formerly st. s. Queen.³ a st. p. Margaret.⁴ Formerly b Mexican st. p. Tlacotalpam.⁵ c st. p. Margaret.⁶ Formerly st. s. Virginia.⁷ a Hartford.⁸ Formerly st. s. U. S. Q. M. D. Terry.⁹ c Hartford.¹⁰ d Charles H. Hackley.¹¹ Formerly st. s. Sea King.¹² Formerly st. s. a John Mitchell.¹³ b Glen Island.¹⁴ Formerly st. s. Geo. D. Sanford, jr.¹⁵ a British st. s. Harley.¹⁶ Formerly b British st. s. Southerner.¹⁷ c American st. s. Southerner.¹⁸ Formerly British st. s. Parkgate.¹⁹ Formerly British st. s. Carrillo.²⁰ Formerly st. s. Wm. H. Keeler.²¹ Formerly Colombian st. s. Cartagena.²² Formerly British st. s. Cartago.²³ Formerly st. p. Colorado.²⁴ Formerly st. s. Charles A. Warren.²⁵ Formerly German st. s. Elmahorn.²⁶ Formerly a British st. y. Cassandra.²⁷ b st. y. Cassandra.²⁸ Formerly st. s. Capistrano.²⁹ Formerly st. s. a Grace S. Ramsey.³⁰ b Grace S. Ramsey.³¹ Formerly German st. s. Catania.

MERCHANT STEAM VESSELS OF THE UNITED STATES—Continued.

Official No.	Signal letters.	Rtg.	Name of vessel.	Gross tonnage.	Net tonnage.	Length.	Breadth.	Depth.	Service.	Crew.	Indicated horsepower.	When built.	Where built.	Home port (where permanent document issues).
91375		St. s.	¹ Catherine L. Kennedy.	39	19	Feet. 63.0	Feet. 16.8	Feet. 4.8	Pas.	6	1881	Apalachicola, Fla.	Apalachicola, Fla.
3706		St. s.	² Catherine	55	25	75.5	16.4	6.6	Pas.	8	1897	Biloxi, Miss.	New Orleans, La.
126971		St. s.	Catherine	161	111	100.4	18.1	8.1	Pas.	10	180	1893	Bath, Me.	Boston, Mass.
201332		St. p.	Catherine	86	86	126.7	25.9	3.6	Drg.	6	1904	Charlton, Ohio.	Pittsburgh, Pa.
126121	LKNW	St. p.	Catherine D.	2,224	1,624	242.0	41.6	24.4	Frt.	22	1,000	1918	Bellingham, Wash.	Seattle, Wash.
127134		St. s.	Catherine Davis	334	210	135.6	28.5	4.0	Pas.	18	278	1896	Marietta, Ohio.	Pittsburgh, Pa.
107435		St. s.	Catherine Moran	117	80	81.3	22.0	9.6	Pas.	4	475	1899	Athens, N. Y.	Do.
120532		St. s.	Catherine T.	85	42	75.6	19.7	9.0	Tow.	5	1891	Totenville, N. Y.	Do.
201661		St. p.	Catherine P. Le	67	67	98.5	18.1	3.3	Tow.	7	35	1904	Knoxville, Tenn.	Chattanooga, Tenn.
212027		St. s.	CATSKILL	1,400	953	183.7	32.7	16.1	Fer.	8	1,600	1914	Newburgh, N. Y.	New York, N. Y.
214559	LGMN	St. s.	CAUTO	3,883	2,388	351.0	47.9	24.7	Frt.	48	2,500	1916	Seattle, Wash.	Do.
217279	LNWR	St. s.	Cawker	2,551	1,528	267.3	46.0	25.6	Frt.	42	1,400	1918	Pascagoula, Miss.	Gulfport, Miss.
127260		St. s.	Cayadetta	30	26	66.7	13.9	7.3	Pas.	3	150	1898	Noank, Conn.	New Bedford, Mass.
125149		St. s.	Cayuga	27	15	67.5	11.0	5.0	Mec.	5	1872	Buffalo, N. Y.	Marquette, Mich.
127355		St. s.	Cayuga	81	68	92.4	16.9	8.3	Pas.	4	150	1899	New York, N. Y.	New York, N. Y.
127753		St. s.	Casadero	1,682	991	228.5	33.0	17.0	Fer.	14	1,600	1903	Alameda, Cal.	San Francisco, Cal.
201163		St. s.	Cecil	60	40	76.0	17.3	7.0	Tow.	4	1904	Solomons, Md.	Baltimore, Md.
204205		St. s.	Cecil W.	15	10	35.5	10.5	4.0	Fau.	4	1905	Northport, Mich.	Grand Haven, Mich.
201414		St. s.	Cedric	26	18	69.0	12.0	2.3	Pas.	9	125	1904	Allemands, La.	New Orleans, La.
128228		St. s.	Cedric	98	49	82.2	20.0	8.6	Tow.	9	1882	Camden, N. J.	Charleston, S. C.
217289	LPBT	St. s.	CEDAR SPRING	2,343	1,418	251.0	43.6	22.2	Frt.	27	1,250	1918	Duluth, Minn.	Duluth, Minn.
126132		St. s.	Calentine	23	11	50.4	14.4	6.3	Tow.	3	1883	Newburgh, N. Y.	Mobile, Ala.
211048	LDJM	St. s.	Callio	943	578	202.3	40.2	14.7	Pas.	30	800	1913	St. Helens, Oreg.	San Francisco, Cal.
211815		St. p.	Callio	177	177	145.5	24.5	4.4	Pas.	7	205	1913	Burnside, Ky.	Port Arthur, Tex.
217072	LNHT	St. s.	CENTRAL AMERICAN	357	169	124.6	30.0	12.3	Frt.	12	600	1918	Bath, Me.	Cincinnati, Ohio.
150628		St. p.	Central City	51	51	90.4	24.5	3.0	Fer.	15	1891	Marietta, Ohio	New York, N. Y.
2931		St. s.	Central States	63	31	74.0	18.0	8.4	Fer.	5	1872	Brooklyn, N. Y.	New York, N. Y.
77170		St. s.	Central West	3,400	2,808	332.0	44.8	23.8	Frt.	20	1,100	1895	West Bay City, Mich.	Cleveland, Ohio.
127718	KSFD	St. s.	Centralls	457	324	180.5	26.0	12.5	Pas.	15	475	1902	Alameda, Cal.	San Francisco, Cal.
126994		St. s.	CENTURION	3,401	2,728	330.0	45.0	21.9	Frt.	21	1,500	1893	West Bay City, Mich.	Cleveland, Ohio.
217580	LQRH	St. s.	Centurion	415	197	142.0	31.6	14.4	Tow.	22	1,000	1919	South Somerset, Mass.	Fall River, Mass.
125904		St. p.	Cepheus	822	578	213.6	32.4	14.0	Pas.	21	900	1881	Chester, Pa.	New York, N. Y.
200378		St. s.	CEREBUS	4,551	3,451	416.0	50.0	24.0	Frt.	22	1,500	1903	West Bay City, Mich.	Cleveland, Ohio.
200374	LPNG	St. s.	CERVALO	2,323	1,394	251.0	43.6	22.2	Frt.	27	1,250	1918	Duluth, Minn.	Duluth, Minn.
126327		St. s.	Ceres	20	12	45.1	14.3	4.8	Oys.	2	1885	Norwalk, Conn.	Patchogue, N. Y.
212620		St. s.	Ceres	611	500	137.2	35.1	16.0	Frt.	6	475	1914	Wilmington, Del.	New York, N. Y.
217802	LQMR	St. s.	CEROSCO	2,323	1,394	251.0	43.6	22.2	Frt.	27	1,250	1919	Duluth, Minn.	Duluth, Minn.
217903	LQMS	St. s.	CERVO GARDO	2,323	1,394	251.0	43.6	22.2	Frt.	27	1,250	1919	Do.	Do.
125903	JVGN	St. p.	Cetas	647	380	213.3	32.0	10.6	Pas.	21	1,000	1891	Philadelphia, Pa.	New York, N. Y.
200374		St. s.	CETUS	4,720	3,282	416.0	50.0	28.0	Frt.	22	1,300	1903	Superior, Wis.	Cleveland, Ohio.
127506		St. s.	Challenge	18	29	68.0	18.8	7.4	Tow.	2	1901	Ballard, Wash.	Seattle, Wash.
206169		St. s.	Chal McWilliams	168	114	90.5	26.0	11.6	Tow.	9	600	1909	Totenville, N. Y.	New York, N. Y.
217003	LNDS	St. s.	CHALLENGER	7,955	6,105	410.0	58.0	29.0	Frt.	45	2,600	1918	Alameda, Cal.	San Francisco, Cal.
125768	JTNB	St. s.	Chalmers	3,205	2,043	321.2	42.2	21.3	Pas.	50	1,500	1879	Philadelphia, Pa.	New York, N. Y.
218075	LRDW	St. s.	CHAMBERINO	2,323	1,394	251.0	43.6	22.2	Frt.	27	1,250	1919	Duluth, Minn.	Duluth, Minn.
217804	LQMT	St. s.	CHAMBLER	2,323	1,394	251.0	43.6	22.2	Frt.	27	1,250	1919	Do.	Do.
210091		St. p.	Champ Clark	18	18	66.0	14.0	2.3	Tow.	4	50	1912	Muddy Landing, Ill.	St. Louis, Mo.
127335		St. s.	Champion	342	159	122.7	35.2	11.1	Wrk.	10	600	1899	Totenville, N. Y.	New York, N. Y.
206918		St. s.	Champion	98	65	88.5	22.6	8.8	Tow.	4	400	1909	Hoquiam, Wash.	Seattle, Wash.
127579		St. p.	Champion No. 3	66	66	98.9	25.7	3.5	Fer.	3	1901	Mason City, W. Va.	Pittsburgh, Pa.
207144	LBJD	St. s.	Chancellor	383	187	122.0	36.5	11.9	Tow.	8	550	1910	Totenville, N. Y.	New York, N. Y.
127084		St. s.	Channing	51	28	60.3	17.0	7.6	Tow.	5	1895	Boston, Mass.	Do.
218076	LRFB	St. s.	CHANTIER	2,323	1,394	251.0	43.6	22.2	Frt.	27	1,250	1919	Duluth, Minn.	Duluth, Minn.
218077	LRDP	St. s.	CHAPAREL	2,323	1,394	251.0	43.6	22.2	Frt.	27	1,250	1919	Do.	Do.
200657		St. y.	Chapron	98	98	110.0	24.0	4.5	Yct.	15	300	1904	Clinton, Iowa	Des Moines, Iowa.
214913	LHRC	St. s.	CHAPMAN BROS.	472	321	135.8	35.6	12.6	Frt.	5	740	1917	Elizabethport, N. J.	New York, N. Y.
217905	LQMV	St. s.	CHAPPELL	2,323	1,394	251.0	43.6	22.2	Frt.	27	1,250	1919	Duluth, Minn.	Duluth, Minn.
205193		St. p.	Charles Bureau	99	56	80.0	18.0	2.7	Frt.	4	50	1908	Okanogan, Wash.	Ft. Townsend, Wash.
204509	KWHP	St. s.	Charles Christenson	839	452	188.7	39.8	12.8	Frt.	21	1,000	1907	Winslow, Wash.	San Francisco, Cal.
127365		St. s.	CHAS. CLARKE	211	144	108.9	22.6	11.8	Frt.	12	600	1899	Camden, N. J.	Galveston, Tex.
211352		St. s.	CHARLES HIDDEN	717	446	151.5	35.2	14.6	Frt.	12	400	1913	Ecorse, Mich.	Detroit, Mich.
76392		St. s.	Charles Horn	847	682	182.8	42.9	13.0	Frt.	11	750	1883	Milwaukee, Wis.	Grand Haven, Mich.
203918		St. s.	CHARLES HUBBARD	4,840	4,287	438.7	52.0	23.9	Frt.	22	2,000	1907	Toledo, Ohio	Oswego, N. Y.
126806		St. s.	Charles Killam	24	12	48.8	13.5	6.0	Tow.	5	1891	Bordertown, N. J.	New York, N. Y.
212003		St. s.	Charles L.	34	22	61.8	16.6	7.7	Fsh.	6	125	1914	Erle, Pa.	Erle, Pa.
214297		St. s.	Charles Loesch	22	14	52.5	15.7	5.2	Fsh.	6	80	1916	Do.	Do.
126621		St. p.	Charles Macalester	624	462	185.0	30.0	10.6	Pas.	18	1,150	1890	Wilmington, Del.	Washington, D. C.
145167		St. s.	Charles McAllister	136	68	94.0	21.3	10.4	Tow.	11	350	1878	Philadelphia, Pa.	New York, N. Y.
126517		St. s.	Charles McVea	331	263	123.0	24.1	10.0	Pas.	13	450	1898	Saugatuck, Mich.	Milwaukee, Wis.
213073		St. s.	Charles McNeill	69	47	61.7	18.5	8.8	Tow.	4	300	1915	Wilmington, Del.	New York, N. Y.

¹ Formerly st. s. M. Braah.
² Formerly st. s. Biloxi.
³ Formerly st. s. Arthur W. Palmer.
⁴ Formerly st. s. a N. Y. Central Ltg. Co. No. 19.
⁵ Formerly st. s. a New York Central No. 19.

⁶ Formerly st. s. Pioneer City.
⁷ Formerly st. s. Baltic.
⁸ Formerly st. s. John J. McWilliams.
⁹ Formerly st. s. Frank W. Gilchrist.
¹⁰ Formerly st. s. Henry S. Bill.

¹¹ Formerly st. s. J. S. Packard.
¹² Formerly st. s. Shna-Yak.
¹³ Formerly st. s. Jim Sherriff.
¹⁴ Formerly st. s. Peters.
¹⁵ Formerly st. s. Transfer No. 1.

MERCHANT STEAM VESSELS OF THE UNITED STATES—Continued.

Official No.	Signal letters.	Rig.	Name of vessel.	Gross tonnage.	Net tonnage.	Length.	Breadth.	Depth.	Service.	Crew.	Indicated horsepower.	When built.	Where built.	Home port (where permanent document issues).
						Feet.	Feet.	Feet.	Tow.					
1474		St. s.	Charles McWilliams	83	41	84.0	19.4	8.4	Tow.	9	300	1862	Philadelphia, Pa.	New York, N. Y.
218999	LFSR	St. s.	CHARLES PRATT	10,050	7,716	500.0	68.0	27.0	Tnk.	48	3,000	1916	Newport News, Va.	Do.
206606		St. s.	Chas. Reed	44	22	67.5	17.1	7.3	Fsh.	3	20	1908	Sandusky, Ohio	Erie, Pa.
126256		St. s.	Charles Runyon	78	39	77.7	19.0	9.0	Tow.	5	275	1884	Tottenville, N. Y.	New York, N. Y.
204077		St. s.	Charles A. Fox	67	45	62.0	20.0	8.4	Tow.	5	225	1907	do.	Do.
90853		St. s.	Charles A. Kennedy	40	20	72.6	15.9	6.2	Tow.	4		1876	Chester, Pa.	Newark, N. J.
203387	KVNR	St. s.	Charles A. McCaffrey	197	134	101.1	25.0	12.0	Frt.	10	600	1906	Noank, Conn.	Washington, D. C.
126381		St. s.	Charles A. Schultz	25	16	54.5	15.2	5.2	Frt.	2		1886	Newburgh, N. Y.	Albany, N. Y.
150673		St. s.	Chas. C. Wing	26	13	50.2	15.0	6.3	Tow.	1		1894	Poughkeepsie, N. Y.	Do.
212716	LDVF	St. s.	CHARLES E. HARWOOD	3,178	1,911	320.0	45.1	26.3	Tnk.	37	1,000	1913	Walker on Tyne, Eng.	Los Angeles, Cal.
204016		St. s.	CHARLES E. WILLIAMS	98	67	75.4	21.0	10.5	Tow.	6	500	1907	Ferrysburg, Mich.	Duluth, Minn.
76966		St. s.	Charles F. Bickel	32	16	53.8	15.0	6.2	Tow.	4		1891	Jersey City, N. J.	New York, N. Y.
125974		St. s.	Chas. F. Glew	26	18	52.0	14.6	5.4	Tow.	5	140	1881	Lockport, N. Y.	Grand Haven, Mich.
126663		St. s.	Charles H. Bradley	804	624	201.0	37.0	13.6	Frt.	13	800	1890	West Bay City, Mich.	Port Huron, Mich.
127290		St. p.	Chas. H. Hamilton	595	297	190.0	38.0	5.5	Fsh.	32	240	1897	St. Michael, Alaska	St. Michael, Alaska.
127046		St. s.	Chas. H. Perkins	118	93	91.0	17.4	9.0	Can.	3	85	1894	Lockport, N. Y.	New York, N. Y.
85636		St. s.	Charles J. Baker	19	9	52.5	13.0	6.5	Tow.	4		1880	Baltimore, Md.	Baltimore, Md.
201064	KTFC	St. s.	Charles J. Colonna	248	101	124.4	22.0	10.5	Fsh.	8	450	1904	Berkeley, Va.	Reedville, Va.
127449		St. s.	Chas. J. Davis	40	27	60.0	16.2	7.0	Tow.	5		1900	New Baltimore, N. Y.	New York, N. Y.
217130	LNMB	St. s.	CHARLES M. EVEREST	5,579	3,379	411.6	53.4	29.8	Tnk.	32	2,600	1918	Wilmington, Cal.	Do.
208515		St. s.	Charles M. Greiner	45	27	67.2	18.4	7.0	Tow.	4	300	1911	Portland, Oreg.	Portland, Oreg.
140896		St. s.	Charles M. Helmer	141	110	95.4	17.8	8.8	Tow.	4	120	1887	Lockport, N. Y.	New York, N. Y.
211740		St. s.	Charles M. Hyttel	62	42	61.0	15.0	9.0	Fsh.	6	78	1913	Sturgeon Bay, Wis.	Milwaukee, Wis.
127762		St. s.	CHARLES M. WARNER	3,812	2,733	370.0	48.0	24.0	Fas.	21	1,200	1903	Chicago, Ill.	Oswego, N. Y.
127516		St. s.	Charles M. Whitlock	40	31	82.6	14.7	4.0	Fas.	8		1901	Point Caswell, N. C.	Wilmington, N. C.
204306		St. s.	CHARLES O. JENKINS	6,285	4,837	504.0	54.2	31.0	Frt.	25	1,650	1907	Wyandotte, Mich.	Cleveland, Ohio.
213038		St. s.	CHARLES P. CRAWFORD	171	116	97.4	23.9	11.6	Frt.	7	700	1915	Port Richmond, N. Y.	New York, N. Y.
211689	LDGP	St. s.	Charles P. Greenough	296	145	128.5	27.4	15.3	Tow.	14	900	1913	Rockland, Me.	Boston, Mass.
126909		St. s.	Chas. P. Kuper	51	26	62.5	17.9	8.0	Tow.	4		1892	Tottenville, N. Y.	New York, N. Y.
126898		St. s.	Charles P. Stricker	22	15	56.8	13.5	6.2	Fah.	3		1892	Buffalo, N. Y.	Port Huron, Mich.
213612		St. s.	Chas. R. Norman	165	92	83.2	29.2	9.8	Frt.	6	350	1915	West New Brighton, N. Y.	New York, N. Y.
208602		St. s.	Charles R. Stewart	98	67	74.8	22.7	9.5	Tow.	6	300	1911	Port Richmond, N. Y.	Do.
126156		St. s.	Charles R. Stone	55	27	75.0	18.0	7.6	Tow.	5		1873	Philadelphia, Pa.	Do.
127426		St. s.	CHARLES R. VAN HISE	5,117	3,673	458.0	60.2	25.0	Frt.	25	1,750	1900	West Superior, Wis.	Duluth, Minn.
202889		St. s.	CHARLES S. HERBARD	6,201	4,864	504.0	54.0	30.0	Frt.	24	1,600	1906	Cleveland, Ohio	Cleveland, Ohio.
201283		St. s.	Charles T. Gallagher	90	62	85.4	21.8	9.8	Tow.	6	345	1904	South Portland, Me.	Boston, Mass.
204799		St. s.	CHAS. W. KOTCHER	4,961	3,632	420.0	52.0	28.0	Frt.	24	1,500	1907	Lorain, Ohio	Cleveland, Ohio.
201711		St. s.	Charles Henry McWilliams	161	110	93.7	25.5	10.3	Tow.	10	900	1906	Tottenville, N. Y.	New York, N. Y.
215691		St. p.	Charles Henry Stone	27	21	64.8	19.0	3.2	Fer.	1	35	1917	Point Pleasant, W. Va.	Pittsburgh, Pa.
214165		St. p.	Charles Van Damme	789	551	152.8	36.9	11.2	Frt.	6	300	1916	Benicia, Cal.	San Francisco, Cal.
126619		St. s.	Charleston	141	106	92.9	17.7	9.2	Can.	2	100	1890	Buffalo, N. Y.	New York, N. Y.
126201		St. s.	Charley Ferris	54	27	69.8	17.0	8.8	Tow.	7		1884	Oswego, N. Y.	Duluth, Minn.
200047		St. s.	Charlie	10	5	43.0	11.6	5.0	Frt.	1	60	1903	St. George, Me.	Portland, Me.
206689		St. p.	Charlie Kremer	77	49	95.0	15.0	2.7	Tow.	11	35	1906	Louisville, Ky.	Evansville, Ind.
125314		St. s.	Charlie Lawrence	48	24	74.0	17.3	7.2	Tow.	4		1874	Philadelphia, Pa.	Albany, N. Y.
22390		St. s.	Charlie O. Smith	63	39	74.0	17.0	8.3	Tow.	7		1863	Cleveland, Ohio	Grand Haven, Mich.
127071	KMFP	St. y.	Charletta	17	12	55.2	11.0	5.7	Yct.	2		1896	Nyaack, N. Y.	Cape Vincent, N. Y.
217253	LNVK	St. s.	CHARLOT	3,658	2,256	324.0	46.2	25.0	Frt.	38	1,500	1918	Newark, N. J.	Newark, N. J.
127461		St. p.	Charlotte	171	171	160.0	31.0	4.0	Drg.	14		1900	Brownsville, Pa.	Pittsburgh, Pa.
209920		St. s.	Charlotte	41	28	62.0	17.6	6.6	Tow.	4	110	1912	Erie, Pa.	Erie, Pa.
210308		St. s.	Charlotte	39	27	83.3	16.8	5.2	Fas.	4	75	1912	Buffalo, N. Y.	Buffalo, N. Y.
27665		St. s.	CHARLOTTE GRAVERAET BREITUNG.	3,522	2,178	371.0	45.0	22.7	Frt.	23	1,200	1895	Cleveland, Ohio.	Cleveland, Ohio.
212853	LDQB	St. s.	CHARLTON HALL	4,749	2,999	400.0	50.0	27.2	Frt.	37	2,200	1907	Port Glasgow, Scotland.	New York, N. Y.
5621		St. s.	Charm	47	23	66.0	17.0	7.0	Tow.	4		1868	Philadelphia, Pa.	Do.
126598		St. p.	Charon	97	97	110.0	30.0	3.4	Fer.	6		1889	Brownsville, Pa.	Pittsburgh, Pa.
126487		St. p.	CHATEAUGAY	742	576	196.0	29.7	9.4	Fas.	23	1,000	1888	Shelburne, Vt.	Burlington, Vt.
96148		St. s.	CHATHAM	1,266	833	219.2	40.2	16.7	Fer.	7	750	1891	Newburgh, N. Y.	New York, N. Y.
98200		St. p.	Chattanooga	220	220	180.0	35.0	4.9	Fas.	25	231	1901	Lyons, Iowa	Chattanooga, Tenn.
207695		St. s.	CHATTANOOGA	47	32	61.0	16.0	8.0	Fah.	12	55	1910	Lorain, Ohio	Chicago, Ill.
217996	LQWR	St. s.	CHATTANOOGA	3,658	2,256	324.0	46.2	25.0	Frt.	41	1,500	1919	Newark, N. J.	Newark, N. J.
76922		St. s.	CHAUTAQUA	1,372	932	200.6	45.8	15.9	Fer.	6	800	1891	Philadelphia, Pa.	New York, N. Y.
218040	LRCQ	St. s.	CHAUTAQUA	2,323	1,394	251.0	46.6	22.2	Frt.	27	1,250	1919	Duluth, Minn.	Duluth, Minn.
216589	LMFD	St. s.	CHEBAULP	4,839	3,588	380.6	53.1	27.0	Frt.	48	2,500	1918	Tacoma, Wash.	Seattle, Wash.
127693	KSBL	St. s.	CHEEKWAGA	331	166	126.3	24.7	15.3	Tow.	12	500	1902	Port Richmond, N. Y.	Perth Amboy, N. J.

1 Formerly st. s. Alert.

2 Formerly st. s. Mary Ann.

3 Formerly st. s. P. J. T. Co. No. 7.

4 Formerly st. s. Preston E. Andrews.

5 Formerly British st. s. Charles E. Harwood.

6 Formerly a st. s. J and J McCarthy.

7 Formerly b st. s. Frankie.

8 Formerly c st. y. Success.

9 Formerly st. s. Charles C. Ryan.

10 Formerly st. s. George J. Norris.

11 Formerly st. s. Chas. J. Reno.

12 Formerly st. s. Lady Wimet.

13 Formerly st. s. C. Offerman.

14 Formerly st. s. G. W. Lethbridge.

15 Formerly st. s. Albert J. Stone.

16 Formerly st. s. William J. Dalley.

17 Formerly st. s. a Cristobal.

18 Formerly st. s. b Phoenix.

19 Formerly st. c. bt. Carrie Stewart.

20 Formerly st. s. B. S. Rumage.

21 Formerly st. s. Yale.

22 Formerly British st. s. Charlton IIall.

23 Formerly st. s. Hamburg.

24 Formerly *st. p. Megiddo.

25 Formerly st. s. John G. McCullough.

MERCHANT STEAM VESSELS OF THE UNITED STATES—Continued.

Official No.	Signal letters.	Rig.	Name of vessel.	Gross tonnage.	Net tonnage.	Length.	Breadth.	Depth.	Service.	Crew.	Indicated horsepower.	When built.	Where built.	Home port (where permanent document issues).
126682		St. s.	Chehalis.....	55	37	73.6	16.0	7.6	Tow.	7	1890	Cosmopolis, Wash.....	Seattle, Wash.
127527	KQSP	St. s.	Chehalis.....	663	421	183.3	37.5	14.8	Frt.	18	675	1901	Fairhaven, Cal.....	San Francisco, Cal.
126929	KLJC	St. s.	Chelsea.....	594	416	140.4	34.2	10.8	Frt.	22	675	1892	Wilmington, Del.....	New London, Conn.
127346		St. s.	CHELTENHAM.....	113	77	84.3	19.0	9.2	Tow.	5	200	1899	Philadelphia, Pa.....	Philadelphia, Pa.
125638		St. s.	¹ Cherokee.....	40	20	68.0	16.2	7.6	Tow.	4	250	1877	Baltimore, Md.....	Do.
126391	KDNP	St. s.	¹ Cherokee.....	2,556	1,966	264.0	43.0	18.8	Frt.	50	1,293	1886	Philadelphia, Pa.....	New York, N. Y.
127727	KSGB	St. y.	¹ Cherokee.....	82	56	102.2	15.6	8.5	Yct.	9	1903	New York, N. Y.....	Do.
210246		*St. p.	Cherokee.....	741	609	179.2	40.2	7.0	Frt.	12	400	1912	Oakland, Cal.....	San Francisco, Cal.
216476		*St. p.	Cherokee.....	134	112	132.0	20.0	5.0	Frt.	12	65	1918	Gadsden, Ala.....	Savannah, Ga.
215823	LMPF	St. s.	Cheron.....	2,543	1,502	266.8	46.2	24.0	Frt.	46	1,600	1918	Tacoma, Wash.....	Seattle, Wash.
127757		St. s.	Chesapeake.....	145	83	125.0	19.6	8.5	Fsh.	8	250	1903	Baltimore, Md.....	Reedville, Va.
201320		*St. p.	Chesapeake.....	223	223	116.4	41.8	5.7	Fer.	4	150	1904	Point Pleasant, W. Va.	Louisville, Ky.
212448		St. p.	Cheslyme.....	50	32	54.3	26.6	3.5	Fer.	1	50	1914	New London, Conn.	Hartford, Conn.
4094		St. s.	Chester.....	89	60	85.0	19.4	7.0	Frt.	7	78	1866	Chester, Pa.....	Philadelphia, Pa.
126510		St. s.	² CHESTER.....	353	240	150.0	33.9	5.4	Frt.	22	754	1888	Dubuque, Iowa.....	Kansas City, Mo.
127201		*St. p.	Chester.....	130	98	101.0	20.0	3.8	Frt.	4	1897	Portland, Oreg.....	Portland, Oreg.
127620		St. s.	CHESTER.....	419	285	140.5	27.0	9.7	Frt.	9	400	1902	Chester, Pa.....	Philadelphia, Pa.
204938		St. s.	CHESTER.....	263	179	100.2	30.4	11.4	Frt.	5	350	1908	Port Richmond, N. Y.	New York, N. Y.
216551		St. s.	² Chester.....	98	53	79.6	21.6	8.8	Tow.	8	400	1918	Delanco, N. J.....	Philadelphia, Pa.
215878	LJMK	St. s.	CHESTER SUN.....	6,669	4,091	429.3	59.2	31.4	Tnk.	39	2,500	1918	Chester, Pa.....	Do.
127379		St. s.	CHESTER W. CHAPIN.....	2,868	1,822	312.0	64.0	16.9	Frt.	82	4,200	1899	Sparrows Point, Md.	New London, Conn.
215976	LJQG	St. s.	CHESTNUT HILL.....	4,935	2,970	364.9	61.0	29.5	Tnk.	56	2,400	1918	Gloucester, N. J.	Philadelphia, Pa.
217623	LQBR	St. s.	CHESTOPA.....	3,658	2,256	324.0	46.2	25.0	Frt.	38	1,500	1918	Newark, N. J.	Newark, N. J.
217111	LNKF	St. s.	Chibiabos.....	2,551	1,523	267.3	46.0	23.6	Frt.	41	1,400	1918	Portsmouth, N. H.	Portland, Me.
80901		St. s.	³ Chicago.....	78	12	81.4	18.2	7.0	Frb.	12	1882	West Bay City, Mich.	Chicago, Ill.
126300		St. s.	Chicago.....	88	44	82.7	19.0	9.2	Tow.	7	1885	Camden, N. J.	Baltimore, Md.
127509		St. s.	CHICAGO.....	766	521	193.3	46.0	15.3	Frt.	7	700	1901	Port Richmond, N. Y.	New York, N. Y.
127590		St. s.	CHICAGO.....	3,195	2,546	324.2	44.0	14.0	Frt.	21	1,612	1901	Buffalo, N. Y.	Buffalo, N. Y.
204943		St. s.	CHICAGO.....	419	139	139.0	24.6	15.6	Fsh.	50	600	1908	Seattle, Wash.....	Seattle, Wash.
217486	LPQC	St. s.	CHICAGO BRIDGE.....	3,658	2,256	324.0	46.2	25.0	Frt.	38	1,500	1918	Newark, N. J.	Newark, N. J.
3068		St. s.	⁴ CHICAGO HARBOR No. 4.....	58	39	63.3	17.5	9.0	Tow.	3	100	1903	Ferrysburg, Mich.	Chicago, Ill.
130927		St. y.	⁵ Chichota.....	27	18	75.7	10.7	5.3	Yct.	5	1901	Bristol, R. I.	New York, N. Y.
206433		St. s.	⁶ CHICORA.....	297	171	124.5	33.0	8.0	Frt.	4	200	1902	Buffalo, N. Y.	Duluth, Minn.
126961	KLRF	St. s.	Chief.....	179	88	106.2	23.5	10.4	Tow.	11	600	1893	Wilmington, Del.	Port Arthur, Tex.
207657		St. s.	Chief.....	34	19	59.0	16.6	6.4	Tow.	2	250	1910	Fairhaven, Cal.	San Francisco, Cal.
213686		St. s.	Chief.....	25	17	44.5	12.6	5.6	Fsh.	4	20	1915	Sturgeon Bay, Wis.	Grand Haven, Mich.
202235		St. s.	CHIEF WAWATAM.....	2,990	1,793	338.8	62.0	20.7	Frt.	30	4,500	1911	Toledo, Ohio.....	Do.
127631		St. s.	Chignik.....	16	6	48.0	12.5	4.6	Tow.	1	1902	San Francisco, Cal.	San Francisco, Cal.
127522	KRGT	St. s.	Chilkat.....	172	98	115.5	24.0	10.5	Frt.	22	250	1901	Do.	Do.
202485		*St. p.	Chilo.....	94	94	135.0	24.7	4.6	Frt.	18	1905	Point Pleasant, W. Va.	Wheeling, W. Va.
217097	LNHQ	St. s.	Chimo.....	2,525	1,490	266.5	46.2	24.0	Frt.	46	1,400	1918	Tacoma, Wash.....	Seattle, Wash.
127262	KNL7	St. s.	⁷ CHINA.....	5,060	3,186	440.4	48.1	32.8	Frt.	176	5,500	1889	Govan, Scotland.....	San Francisco, Cal.
212892	LDCK	St. s.	⁸ CHINCHA.....	6,371	3,952	403.0	52.3	26.8	Frt.	39	2,500	1912	Sunderland, England.	New York, N. Y.
212796	LDVT	St. s.	⁹ CHINAMPA.....	7,057	4,533	426.8	54.4	30.4	Tnk.	100	2,800	1903	Jarrow, England.....	Do.
127738		*St. p.	Chinega.....	188	167	111.0	25.0	5.0	Frt.	4	125	1903	San Francisco, Cal.	San Francisco, Cal.
126542		St. s.	Chinook.....	21	10	59.0	14.5	4.3	Fsh.	3	1889	Astoria, Oreg.....	Seattle, Wash.
204019		St. s.	¹⁰ Chinook.....	153	95	117.6	21.0	6.3	Frt.	5	300	1907	Friday Harbor, Wash.	Do.
215149	LRHJ	St. s.	¹¹ CHIPCUNG.....	6,163	4,680	402.6	53.0	32.0	Frt.	39	2,800	1919	Oakland, Cal.....	San Francisco, Cal.
208343		*St. p.	Chipola.....	50	50	93.6	21.6	3.7	Frt.	7	100	1911	Apalachicola, Fla.	Apalachicola, Fla.
75818		St. s.	¹² Chippewa.....	43	21	66.5	16.5	7.0	Frt.	2	80	1875	Philadelphia, Pa.	Oswego, N. Y.
127440	KVRW	St. s.	CHIPPEWA.....	1,111	644	200.0	34.4	19.8	Frt.	24	1,000	1900	Toledo, Ohio.....	Seattle, Wash.
201920	KTSQ	St. s.	CHIPPEWA.....	2,696	2,155	275.9	40.1	19.5	Frt.	29	5,000	1905	Philadelphia, Pa.	New York, N. Y.
206249		*St. p.	¹³ Chippewa.....	452	285	198.0	28.0	10.0	Frt.	4	800	1884	Buffalo, N. Y.	Marquette, Mich.
76527		*St. p.	¹⁴ Choctaw.....	95	95	120.0	22.0	4.0	Frt.	31	1884	Chambersburg, Ohio.	Evansville, Ind.
215580	LHTP	St. s.	CHOCTAW.....	2,086	1,277	249.6	43.6	18.2	Frt.	31	1,350	1917	Chicago, Ill.....	New York, N. Y.
126161		St. s.	Choctank.....	346	282	126.5	25.2	8.5	Frt.	23	225	1883	Baltimore, Md.....	Baltimore, Md.
213700		*St. p.	Chris Greene.....	99	99	132.4	26.4	4.0	Frt.	1	180	1915	Point Pleasant, W. Va.	Cincinnati, Ohio.
81265		St. s.	¹⁵ Christine.....	33	16	59.7	15.8	7.1	Tow.	4	1890	Athens, N. Y.	Do.
127583		St. s.	CHRISTOPHER.....	4,260	3,137	410.0	48.0	24.0	Frt.	20	1,500	1901	West Superior, Wis.	Chicago, Ill.
126952		St. s.	CHRISTOPHER COLUMBUS.....	1,511	945	362.0	42.0	24.0	Frt.	25	2,800	1893	Superior, Wis.....	Duluth, Minn.
127285		St. s.	Christopher Columbus.....	41	19	75.0	18.5	7.0	Fsh.	3	1898	San Francisco, Cal.	San Francisco, Cal.
4879		St. p.	Christenah.....	571	417	196.5	30.2	9.3	Frt.	12	1,015	1896	Nyack, N. Y.	New York, N. Y.
77587	KSNF	St. s.	¹⁶ CICCIA.....	1,588	915	255.0	41.0	18.0	Frt.	26	900	1903	West Superior, Wis.	Do.
126029		St. s.	Cimbria.....	275	187	116.7	30.0	7.6	Frt.	5	500	1882	Brewer, Me.....	Do.
126803		St. s.	CINCINNATI.....	1,255	927	193.2	46.5	15.4	Fer.	10	650	1891	Elizabeth, N. J.	Do.
207651		St. s.	CINCINNATI.....	47	32	61.0	16.0	8.0	Frt.	12	55	1910	Lorain, Ohio.....	Chicago, Ill.

¹ Formerly st. s. Camilla.² Formerly *st. p. Cherokee.³ Formerly st. s. W. H. Alley.⁴ Formerly st. s. Bonito.⁵ Formerly st. y. Niagara III.⁶ Formerly st. s. Favorite.⁷ Formerly (a) British st. s. China.

(b) Hawaiian st. s. China.

⁸ Formerly British st. s. Chimoa.⁹ Formerly (a) German st. s. Prometheus.¹⁰ Formerly (b) st. s. Cushing.¹¹ Formerly st. s. Venus.¹² Formerly st. s. J. W. Husted.¹³ Formerly U. S. R. C. st. p. Fessenden.¹⁴ Formerly *st. p. (a) J. C. Kerr.

(b) Chaperon.

¹⁵ Formerly st. s. Wm. H. Walker.¹⁶ Formerly st. s. John Sharples.

† Composite.

‡ Sold United States June 30, 1919.

MERCHANT STEAM VESSELS OF THE UNITED STATES—Continued.

Official No.	Signal letters.	Rig.	Name of vessel.	Gross tonnage.	Net tonnage.	Length.	Breadth.	Depth.	Service.	Crew.	Indicated horsepower.	When built.	Where built.	Home port (where permanent document issues).
126787		St. s.	CISCOE.....	15	8	44.7	12.8	4.7	Fab.	3		1891	Cleveland, Ohio.....	Cleveland, Ohio.
208124		St. p.	City Ice Boat No. 3.....	471	296	185.7	30.3	12.5	Ice.	22	1,800	1868	Philadelphia, Pa.....	Philadelphia, Pa.
91867		St. s.	City Point.....	141	96	78.7	24.2	7.1	Oya.	7		1886	Stratford, Conn.....	Greenport, N. Y.
126674		St. p.	CITY OF ALPENA II.....	1,735	1,222	286.2	60.8	13.4	Pas.	85	2,400	1893	Wyandotte, Mich.....	Detroit, Mich.
208193		St. s.	City of Angeles.....	258	191	128.1	21.3	8.6	Frt.	16	500	1906	Terminal Island, Cal.....	Seattle, Wash.
211709		St. s.	CITY OF ANNAPOLIS.....	1,923	1,127	261.6	63.1	14.1	Pas.	40	2,500	1913	Sparrows Point, Md.....	Baltimore, Md.
130718		St. p.	City of Ashland.....	84	84	103.0	26.8	4.5	Fer.	3		1896	Marietta, Ohio.....	Louisville, Ky.
201103	KTFN	St. s.	CITY OF ATLANTA.....	5,433	4,111	377.5	49.0	15.8	Pas.	64	5,000	1904	Chester, Pa.....	Savannah, Ga.
125868	JVBF	St. s.	City of Augusta.....	2,869	1,929	302.0	40.2	17.0	Pas.	44	2,400	1880	do.....	do.
206378	LBTG	St. s.	CITY OF BALTIMORE.....	2,379	1,617	267.5	46.5	16.2	Pas.	53	2,750	1911	Sparrows Point, Md.....	Baltimore, Md.
127029	KLWN	St. p.	City of Bangor.....	1,661	1,113	277.0	38.0	14.2	Pas.	99	1,000	1894	Boston, Mass.....	Boston, Mass.
127181		St. s.	CITY OF BANGOR.....	4,202	3,058	445.5	44.8	23.0	Frt.	20	1,235	1896	West Bay City, Mich.....	Duluth, Minn.
214602		St. p.	CITY OF BATON ROUGE.....	169	169	115.2	28.0	7.2	Fer.	5	200	1916	Jeffersonville, Ind.....	New Orleans, La.
204322		St. p.	City of Beardstown.....	52	52	92.5	16.0	3.8	Tow.	5		1907	Beardstown, Ill.....	Peoria, Ill.
200919		St. p.	CITY OF BENTON HARBOR.....	1,286	811	251.8	36.5	14.4	Pas.	42	3,000	1904	Toledo, Ohio.....	Chicago, Ill.
200689		St. s.	City of Bluffton.....	48	30	70.3	17.3	4.9	Pas.	5		1904	Pritchardville, S. C.....	Savannah, Ga.
126386		St. p.	City of Brookton.....	2,771	1,911	271.2	43.4	18.1	Frt.	33	2,250	1886	Chelsea, Mass.....	Fall River, Mass.
127132		St. p.	CITY OF BUFFALO.....	2,940	1,604	340.3	43.7	17.0	Pas.	96	5,500	1896	Wyandotte, Mich.....	Cleveland, Ohio.
214603		St. p.	City of Burnside.....	161	161	140.5	24.1	4.4	Pas.	14	200	1916	Burnside, Ky.....	Louisville, Ky.
210558		St. p.	City of Cairo.....	73	73	117.0	27.4	3.4	Fer.	4	100	1912	Jeffersonville, Ind.....	Vicksburg, Miss.
214055		St. s.	CITY OF CAMDEN.....	730	414	192.9	32.0	10.6	Pas.	25	1,450	1916	Wilmington, Del.....	Wilmington, Del.
126844		St. s.	City of Carrabelle.....	12	6	41.2	12.7	3.5	Tow.	6		1892	Carrabelle, Fla.....	Apalachicola, Fla.
208530		St. p.	City of Chamolis.....	9	9	41.0	11.3	3.1	Fer.	2	10	1907	Ossage City, Mo.....	Memphis, Tenn.
157779		St. s.	City of Cheboygan.....	247	163	88.0	29.9	10.0	Pas.	6	425	1890	Cleveland, Ohio.....	Fort Huron, Mich.
126492		St. s.	City of Chester.....	611	327	185.5	28.0	9.0	Pas.	12	950	1888	Wilmington, Del.....	Wilmington, Del.
127325		St. p.	City of Cincinnati.....	816	645	300.0	38.0	6.0	Pas.	29	1,890	1899	Jeffersonville, Ind.....	Louisville, Ky.
204080		St. p.	CITY OF CLEVELAND III.....	4,568	2,403	390.0	64.2	22.3	Pas.	146	6,000	1907	Wyandotte, Mich.....	Detroit, Mich.
202271		St. p.	City of Columbia.....	189	127	126.0	29.2	6.0	Frt.	10		1905	Columbia, S. C.....	Georgetown, S. C.
200840	KTBS	St. s.	CITY OF COLUMBUS.....	5,433	4,111	377.5	49.0	15.8	Pas.	67	5,000	1904	Chester, Pa.....	Savannah, Ga.
204851		St. p.	City of Dardanelle.....	59	59	94.5	20.7	4.4	Fer.	13		1907	Catlettsburg, Ky.....	St. Louis, Mo.
126546		St. p.	CITY OF DETROIT II.....	1,919	1,454	286.6	40.8	14.0	Pas.	75	2,800	1899	Wyandotte, Mich.....	Detroit, Mich.
206671		St. p.	CITY OF DETROIT III.....	6,061	3,328	455.8	65.5	22.5	Pas.	270	9,000	1912	do.....	do.
127242		St. p.	CITY OF ERIE.....	2,498	1,290	316.0	44.0	13.0	Pas.	100	2,200	1898	do.....	Cleveland, Ohio.
206923	LRBQ	St. p.	City of Eufaula.....	216	216	161.0	34.7	4.9	Pas.	32	225	1912	Apalachicola, Fla.....	Apalachicola, Fla.
218018	KMCQ	St. s.	City of Eureka.....	6,280	3,912	410.0	64.2	27.6	Frt.	43	2,500	1919	Portland, Ore.....	Portland, Ore.
127065		St. s.	CITY OF EVERETT.....	2,585	1,959	346.0	42.1	22.9	Tnk.	27	2,300	1894	Everett, Wash.....	New York, N. Y.
126088		St. p.	City of Fall River.....	2,533	1,722	262.0	42.4	17.3	Frt.	35	2,000	1883	Chelsea, Mass.....	Fall River, Mass.
218252		St. s.	City of Fulton.....	65	37	96.0	17.0	6.5	Frt.	3		1903	Phoenix, N. Y.....	Albany, N. Y.
126139	KBLV	St. s.	City of Gloucester.....	500	395	142.5	28.0	11.6	Pas.	22	500	1883	Brooklyn, N. Y.....	Boston, Mass.
210065		St. s.	CITY OF GRAND RAPIDS.....	3,061	1,572	291.0	48.0	27.0	Pas.	76	4,000	1912	Cleveland, Ohio.....	Chicago, Ill.
127119		St. p.	City of Hawkinsville.....	178	114	132.0	28.4	4.0	Frt.	10		1896	Abbeville, Ga.....	Cedar Keys, Fla.
127467		St. p.	City of Huntington.....	58	58	84.3	26.8	3.6	Fer.	2		1900	Middleport, Ohio.....	Cincinnati, Ohio.
130368		St. p.	City of Huntington.....	75	75	115.0	25.0	3.5	Fer.	8		1887	Madison, Ind.....	Pittsburgh, Pa.
126081		St. p.	City of Jacksonville.....	459	395	160.5	32.5	6.6	Pas.	31	300	1882	Wilmington, Del.....	New York, N. Y.
126725		St. p.	City of Jeffersonville.....	161	161	150.0	34.0	6.3	Fer.	5	547	1891	Jeffersonville, Ind.....	Louisville, Ky.
127035	KLWV	St. s.	CITY OF LOWELL.....	2,975	1,877	322.3	49.7	17.7	Pas.	92	4,500	1894	Bath, Me.....	New London, Conn.
126688		St. p.	CITY OF MACKINAC II.....	1,749	1,277	266.0	69.2	13.4	Pas.	85	2,400	1893	Wyandotte, Mich.....	Detroit, Mich.
126614		St. s.	City of Marquette.....	341	295	114.2	25.3	9.1	Pas.	13	268	1890	Manitowoc, Wis.....	Milwaukee, Wis.
215138		St. p.	City of Martinez.....	819	516	150.8	35.6	12.9	Fer.	6	250	1917	Pittsburg, Cal.....	San Francisco, Cal.
207362	LBKQ	St. s.	CITY OF MONTGOMERY.....	5,425	4,025	371.6	49.7	15.4	Pas.	72	2,300	1910	Newport News, Va.....	Savannah, Ga.
126213		St. s.	City of Mt. Clemens.....	132	97	106.5	23.3	7.5	Frt.	10	300	1884	Mount Clemens, Mich.....	New York, N. Y.
206206		St. p.	City of Muskegon.....	91	91	127.6	28.5	4.7	Pas.	14	125	1908	Jeffersonville, Ind.....	New Orleans, La.
126326		St. p.	City of Nauvoo.....	56	56	89.0	21.0	3.6	Fer.	3		1885	Rock Island, Ill.....	Chicago, Ill.
126736		St. p.	City of Newburgh.....	418	301	133.0	29.5	10.8	Fer.	5	600	1879	Newburgh, N. Y.....	Albany, N. Y.
206414	LBTM	St. s.	CITY OF NORFOLK.....	2,379	1,617	297.5	46.5	16.2	Pas.	53	2,750	1911	Sparrows Point, Md.....	Baltimore, Md.
126604	JSWK	St. s.	City of Para.....	3,404	2,162	345.0	38.6	19.9	Pas.	66	2,600	1878	Chester, Pa.....	San Francisco, Cal.
126488		St. s.	City of Pekin.....	95	67	99.2	17.4	6.9	Frt.	4		1875	Chicago, Ill.....	Peoria, Ill.
127165	KMVT	St. s.	City of Philadelphia.....	542	409	140.0	26.7	10.0	Frt.	15	350	1896	Wilmington, Del.....	Key West, Fla.
207201		St. s.	CITY OF PHILADELPHIA.....	749	435	192.9	32.0	11.8	Pas.	24	1,250	1910	do.....	Wilmington, Del.
126507		St. p.	City of Portsmouth.....	457	308	145.0	30.0	10.0	Fer.	4	600	1888	do.....	Norfolk, Va.
126079	JVRN	St. s.	City of Puebla.....	2,980	1,899	320.6	38.6	16.6	Frt.	46	2,300	1881	Philadelphia, Pa.....	New York, N. Y.
126580		St. p.	City of Reading.....	576	445	145.0	30.1	11.0	Fer.	5	1,000	1889	Wilmington, Del.....	Philadelphia, Pa.
211710		St. s.	CITY OF RICHMOND.....	1,923	1,127	261.6	53.1	14.1	Pas.	40	2,500	1913	Sparrows Point, Md.....	Baltimore, Md.
127645	KQWG	St. s.	City of Ridgefield.....	59	56	65.0	15.3	4.6	Frt.	1		1916	Ridgefield, Wash.....	Portland, Ore.
208881	LBTH	St. s.	City of Rockland.....	1,696	1,026	274.3	38.5	14.4	Pas.	80	1,600	1901	East Boston, Mass.....	Boston, Mass.
126333		St. s.	CITY OF ROME.....	3,648	2,300	309.1	46.2	19.3	Pas.	54	1,700	1911	Camden, N. J.....	Savannah, Ga.
126627		St. p.	CITY OF ST. IGNACE.....	1,923	1,324	272.0	40.6	14.6	Pas.	75	2,500	1886	Wyandotte, Mich.....	Detroit, Mich.
		St. p.	CITY OF ST. JOSEPH.....	1,439	1,012	254.0	34.0	13.6	Pas.	40	1,200	1890	West Bay City, Mich.....	Chicago, Ill.

1 Formerly st. s. Mikado.

2 Formerly st. p. City of Alpena.

3 Formerly st. s. City of Long Beach.

4 Formerly *st. p. Nina Faden.

5 Formerly st. s. Duluth.

6 Formerly st. p. City of Cleveland.

7 Formerly *st. p. Enquirer.

8 Formerly st. p. City of Detroit.

9 Formerly *st. p. New Pike.

10 Formerly st. p. City of Mackinac.

11 Formerly st. s. City of Henry.

12 Formerly st. s. Suwannee.

13 Formerly st. p. City of Cleveland.

14 Formerly st. p. City of Chicago.

MERCHANT STEAM VESSELS OF THE UNITED STATES—Continued.

Official No.	Signal letters.	Rig.	Name of vessel.	Gross tonnage.	Net tonnage.	Length.	Breadth.	Depth.	Service.	Crew.	Indicated horsepower.	When built.	Where built.	Home port (where permanent document issues).
						Feet.	Feet.	Feet.						
207363	LBKR	St. s.	CITY OF ST. LOUIS.....	5,425	4,025	371.6	49.7	15.4	Pas.	70	2,300	1910	Newport News, Va.....	Savannah, Ga.
208321		St. s.	City of Sarasota.....	126	75	76.2	20.0	4.0	Pas.	12	85	1911	Tampa, Fla.....	Tampa, Fla.
204437	KWQG	St. s.	CITY OF SAVANNAH.....	5,654	4,379	381.5	49.0	15.8	Pas.	62	5,000	1907	Chester Pa.....	Savannah, Ga.
126536		St. p.	City of Seattle.....	272	186	121.5	33.2	8.6	Fer.	4	270	1888	Portland, Oreg.....	San Francisco, Cal.
126635	KHLJ	St. s.	City of Seattle.....	1,957	1,143	244.6	40.0	15.0	Pas.	59	2,500	1890	Philadelphia, Pa.....	Tacoma, Wash.
127066		St. p.	City of Shelton.....	190	138	99.8	20.5	6.0	Pas.	10	300	1895	Shelton, Wash.....	Do.
204946		St. p.	City of Shreveport.....	176	176	164.0	30.3	4.0	Pas.	28	300	1908	Bon Secour, Ala.....	New Orleans, La.
203910		St. s.	City of Stamford.....	427	260	140.8	35.6	9.8	Frt.	13	450	1907	Kennebunkport, Me.....	New York, N. Y.
206015		St. p.	City of Tacoma.....	460	398	142.2	34.7	8.5	Fer.	7	300	1909	St. Johns, Oreg.....	Tacoma, Wash.
120437		St. p.	City of Tampa.....	395	323	161.6	24.2	8.0	Pas.	14	1881	Wilmington, Del.....	Tampa, Fla.
161576		St. s.	City of Tampa.....	88	49	89.2	19.3	4.5	Pas.	6	80	1887	Mason City, W. Va.....	Pensacola, Fla.
126875		St. p.	City of Taunton.....	2,881	1,998	233.0	43.0	18.2	Frt.	40	2,800	1892	Chelsea, Mass.....	Fall River, Mass.
126738		St. p.	CITY OF TOLEDO.....	796	436	252.0	33.2	12.8	Pas.	40	1,350	1891	Toledo, Ohio.....	Detroit, Mich.
126241	KCPL	St. s.	City of Topeka.....	1,057	746	198.0	35.2	18.0	Pas.	54	900	1884	Chester, Pa.....	Tacoma, Wash.
207202		St. s.	CITY OF WILMINGTON.....	749	435	192.9	32.0	11.8	Pas.	24	1,250	1910	Wilmington, Del.....	Wilmington, Del.
126245		St. s.	City of Yonkers.....	170	115	107.0	28.6	8.3	Frt.	6	250	1884	Athens, N. Y.....	New York, N. Y.
217275	LNWP	St. s.	Clackamas.....	2,922	1,724	267.9	49.8	25.6	Frt.	48	1,500	1919	Portland, Oreg.....	Portland, Oreg.
216817		St. s.	CLAIRTON.....	245	105	157.2	26.0	5.0	Tow.	13	1,000	1918	Charleston, W. Va.....	Pittsburgh, Pa.
218258	LRNF	St. s.	CLAIRTON.....	6,848	4,259	395.5	55.0	31.4	Frt.	64	2,500	1919	Kearny, N. J.....	Newark, N. J.
125594		St. s.	Clara.....	75	40	78.5	23.0	7.1	Frt.	6	1877	Tottenville, N. Y.....	New York, N. Y.
127636		St. s.	Clara.....	24	16	47.0	14.2	6.0	Tow.	3	1902	Bordentown, N. J.....	Philadelphia, Pa.
125292	LKHT	St. s.	CLARA.....	3,931	2,540	333.8	45.9	22.9	Frt.	57	1,258	1903	Port Glasgow, Scotland.....	New York, N. Y.
136770		St. s.	CLARA B.....	53	35	65.6	16.2	8.0	Fsh.	5	1899	Vermilion, Ohio.....	Chicago, Ill.
126378		St. p.	Clara Brown.....	190	111	99.8	22.1	4.1	Pas.	6	160	1886	Tacoma, Wash.....	Pt. Townsend, Wash.
127532		St. s.	Clara Hawes.....	44	27	45.6	14.0	3.0	Frt.	3	1901	Ballard, Wash.....	Do.
126111		St. s.	Clara May.....	21	11	61.0	13.0	4.0	Tow.	6	90	1883	Lake Charles, La.....	Galveston, Tex.
20466		St. s.	Clara McWilliams.....	50	25	62.0	17.6	7.9	Tow.	3	225	1874	Brooklyn, N. Y.....	New Haven, Conn.
126586		St. s.	Clara A. Elliott.....	21	13	50.2	12.3	5.0	Fsh.	5	1882	Saugatuck, Mich.....	Grand Haven, Mich.
126204		St. s.	Clara A. McIntyre.....	44	22	48.2	12.0	4.0	Tow.	5	1884	Buffalo, N. Y.....	Norfolk, Va.
217947	LQVJ	St. s.	Clara H. Doane.....	95	45	87.4	20.2	10.4	Tow.	6	500	1919	East Boothbay, Me.....	Boston, Mass.
213833	LFRJ	St. s.	CLARE.....	3,455	2,195	327.2	46.2	22.9	Frt.	30	1,500	1915	Sparrows Point, Md.....	New York, N. Y.
145404		St. s.	Claremont.....	25	12	45.5	15.4	5.9	Tow.	4	1885	Brooklyn, N. Y.....	Do.
203912		St. s.	Claremont.....	1,128	774	189.0	38.0	19.0	Frt.	15	2,000	1907	Alameda, Cal.....	San Francisco, Cal.
215907	LJNP	St. s.	Claremont.....	1,291	712	225.5	43.0	16.2	Frt.	25	900	1917	Hoguan, Wash.....	Do.
205430		St. s.	CLARENCE FIX.....	89	61	81.4	18.4	7.2	Pas.	3	120	1908	Buffalo, N. Y.....	Buffalo, N. Y.
127300		St. s.	CLARENCE A. BLACK.....	4,521	3,474	413.4	50.2	24.5	Frt.	25	1,200	1898	Lorain, Ohio.....	Duluth, Minn.
96365		St. s.	Clarence B. Mitchell.....	47	32	77.3	14.5	8.1	Frt.	3	1897	Boston, Mass.....	Boston, Mass.
126967		St. s.	Clarence E. La Beau.....	275	57	146.7	29.5	7.9	Frt.	12	1893	Saugatuck, Mich.....	Toledo, Ohio.
211679		St. s.	Clarence M. Lamb.....	29	17	61.5	16.5	7.5	Fsh.	6	90	1913	Erie, Pa.....	Erie, Pa.
81119		St. s.	Clarence P. Howland.....	75	37	77.3	19.7	8.2	Tow.	6	1886	Athens, N. Y.....	New York, N. Y.
125376		St. s.	Claribel.....	23	11	55.6	13.6	6.3	Tow.	3	1875	Belleville, N. J.....	Richmond, Va.
126740		St. s.	Claribel.....	56	24	74.9	16.0	6.6	Tow.	8	260	1891	Benton Harbor, Mich.....	New Orleans, La.
216047		St. p.	Clare.....	563	495	157.3	24.3	5.6	Frt.	13	400	1918	Portland, Oreg.....	Portland, Oreg.
211556		St. s.	Clatawa.....	49	33	81.8	20.8	5.3	Pas.	4	350	1913	Dockton, Wash.....	Seattle, Wash.
204098		St. s.	Claude.....	47	32	77.4	17.8	6.9	Pas.	8	250	1907	Scranton, Miss.....	Mobile, Ala.
127431	KPWG	St. s.	CLAUDINE.....	846	615	178.6	32.0	15.1	Pas.	57	1,000	1890	Glasgow, Scotland.....	Honolulu, Hawaii.
127618		St. s.	Clay Foreman.....	35	16	62.7	15.2	6.4	Tow.	5	100	1902	Elizabeth City, N. C.....	Elizabeth City, N. C.
121206		St. s.	CLEMENS A. RESS.....	4,807	3,630	430.0	50.2	24.5	Frt.	28	1,700	1901	Chicago, Ill.....	Duluth, Minn.
86581	KRCN	St. s.	Cleone.....	228	126	123.0	30.0	9.5	Frt.	15	1901	Alameda, Cal.....	San Francisco, Cal.
217795	LQMD	St. s.	Cleopatra.....	415	197	142.0	31.6	14.4	Tow.	19	1,000	1919	South Somerset, Mass.....	Fall River, Mass.
86556		St. p.	Clerimond.....	87	87	120.0	23.2	3.9	Tow.	10	1901	Wabasha, Minn.....	Evansville, Ind.
26866	KLGW	St. p.	Clermont.....	298	203	164.9	25.6	10.6	Pas.	8	800	1892	Brooklyn, N. Y.....	Perth Amboy, N. J.
108651		St. p.	CLERMONT.....	1,864	1,174	271.5	39.2	11.5	Pas.	45	1,500	1911	Newburgh, N. Y.....	New York, N. Y.
245637		St. s.	CLETUS SCHNEIDER.....	3,784	3,187	370.8	50.2	24.2	Frt.	21	1902	Toledo, Ohio.....	Cleveland, Ohio.
134200		St. s.	Clifford.....	212	142	115.1	28.5	7.8	Frt.	6	1890	Rockyhill, Conn.....	Hartford, Conn.
06044		St. s.	CLIFFORD F. MOLL.....	5,141	3,894	444.0	56.2	29.0	Frt.	23	1,550	1909	Ecorse Mich.....	Buffalo, N. Y.
226520		St. s.	CLIFTON.....	148	101	101.0	16.1	8.6	Pas.	7	300	1888	Chester, Pa.....	New York, N. Y.
135735		St. s.	Clifton.....	29	15	49.9	14.8	6.7	Tow.	5	150	1883	Brooklyn, N. Y.....	Do.
133853		St. s.	Climax.....	119	77	80.0	27.4	8.0	Frt.	7	225	1872do.....	Do.
207180		St. p.	Climax.....	56	55	95.0	19.6	4.3	Frt.	11	105	1910	Lockport, La.....	New Orleans, La.
127221		St. s.	Clinton.....	28	19	57.9	16.1	4.7	Wat.	2	150	1898	East Rockaway, N. Y.....	New York, N. Y.
127238		St. s.	CLINTON.....	40	27	53.7	16.4	6.4	Tow.	4	1898	Newburgh, N. Y.....	Philadelphia, Pa.
127245		St. s.	Clinton.....	124	62	96.0	24.6	6.2	Frt.	6	110	1898	Mount Clemens, Mich.....	Sandusky, Ohio.
209384		St. p.	Cllo.....	70	70	115.0	21.0	4.4	Tow.	9	185	1903	Crescent, La.....	New Orleans, La.
126489		St. p.	Clipper.....	153	130	184.0	23.2	5.1	Tow.	7	1888	Haynes Landing, W. Va.....	Do.
208961		St. s.	Clipper.....	32	22	54.2	16.0	6.0	Frt.	3	85	1910	Milford, Del.....	Philadelphia, Pa.

¹ Formerly *st. p. Lucille.

² Formerly st. p. City of Vancouver.

³ Formerly st. p. Fred'k de Bary.

⁴ Formerly st. s. Volunteer.

⁵ Formerly Austrian st. s. Clara.

⁶ Formerly st. s. Edward K.

⁷ Formerly st. s. Petrolia.

⁸ Formerly st. s. Theresa.

⁹ Formerly st. y. Helen.

¹⁰ Formerly st. s. ^a City of Holland.

¹¹ Formerly st. s. ^b Melbourne.

¹² Formerly st. s. Wm. J. McCaldin.

¹³ Formerly Hawaiian st. s. Claudien.

¹⁴ Formerly st. s. Frank T. Hefflinger.

¹⁵ Formerly st. s. Guatala.

¹⁶ Formerly *st. p. Gazelle.

¹⁷ Formerly ^a st. y. Clermont.

¹⁸ Formerly ^b st. p. Charming.

¹⁹ Formerly st. s. Thomas Adams.

²⁰ Formerly st. s. Erie.

²¹ Formerly *st. p. H. C. Whiteman.

MERCHANT STEAM VESSELS OF THE UNITED STATES—Continued.

Official No.	Signal letters.	Rig.	Name of vessel.	Gross tonnage.	Net tonnage.	Length.	Breadth.	Depth.	Service.	Crew.	Indicated horsepower.	When built.	Where built.	Home port (where permanent document issues).
						Feet.	Feet.	Feet.						
106775		St. s.	¹ <i>Chedon</i>	150	102	123.5	26.0	6.3	Pas.	12	1890	Mathews Bluff, S. C.	Savannah, Ga.
157623		St. y.	² <i>Clover</i>	27	18	75.7	10.7	5.3	Yct.	3	1901	Bristol, R. I.	Cape Vincent, N. Y.
125086		St. p.	³ <i>Clyde</i>	79	79	125.0	19.0	4.0	Tow.	18	492	1870	Dubuque, Iowa.	Chicago, Ill.
200213		St. p.	⁴ <i>Clyde</i>	99	99	135.0	24.0	5.0	Tow.	13	1903	Brownsville, Pa.	Pittsburgh, Pa.
207665	LBNW	St. s.	⁵ <i>COALINGA</i>	875	563	193.0	38.0	13.1	Tnk.	10	400	1910	Oakland, Cal.	San Francisco, Cal.
212911	LFCW	St. s.	⁶ <i>COALINGA</i>	7,318	4,770	471.0	55.0	32.9	Tnk.	48	3,400	1902	West Hartlepool, Eng.	Do.
127464	KQGB	St. s.	⁷ <i>COAMO</i>	4,384	2,815	377.2	46.1	21.9	Pas.	93	3,500	1891	Glasgow, Scotland.	New York, N. Y.
140834		St. s.	⁸ <i>Coastwise</i>	86	54	88.0	23.0	6.9	Frt.	5	150	1886	Tottenville, N. Y.	Do.
127415	KPSR	St. s.	⁹ <i>Coastwise</i>	268	182	109.3	24.5	15.0	Tow.	16	600	1900	Perth Amboy, N. J.	Do.
207187	LBJH	St. s.	¹⁰ <i>COASTWISE</i>	4,015	2,444	359.0	49.2	25.9	Frt.	31	1,700	1910	Camden, N. J.	Boston, Mass.
217953	LQVN	St. s.	¹¹ <i>COAXET</i>	6,155	3,821	401.4	53.2	31.9	Frt.	51	2,800	1919	Vancouver, Wash.	Portland, Ore.
217301	LPBV	St. s.	¹² <i>COACHEO</i>	192	40	95.5	23.0	13.0	Tow.	8	450	1918	Green Bay, Wis.	Milwaukee, Wis.
217655	LQDH	St. s.	¹³ <i>Cochin</i>	2,559	1,530	267.3	46.0	23.6	Frt.	37	1,400	1918	Houston, Tex.	Houston, Tex.
217302	LPBW	St. s.	¹⁴ <i>COCKAMONG</i>	192	40	95.5	23.0	13.0	Tow.	8	450	1918	Green Bay, Wis.	Milwaukee, Wis.
216983	LNCJ	St. s.	¹⁵ <i>Coconino</i>	3,013	1,713	275.2	46.0	24.2	Frt.	39	1,400	1918	North Bend, Ore.	Marshfield, Ore.
125135		St. s.	¹⁶ <i>Coe F. Young</i>	65	33	74.3	19.0	8.6	Tow.	7	1872	Sleightsburg, N. Y.	Albany, N. Y.
127398		St. s.	¹⁷ <i>Cohasset</i>	69	34	71.2	20.0	7.9	Tow.	3	1900	Bath, Me.	Fall River, Mass.
217211	LNSG	St. s.	¹⁸ <i>COHASSET</i>	5,769	3,608	389.7	54.8	30.4	Frt.	42	2,000	1918	Quincy, Mass.	Boston, Mass.
217254	LNVN	St. s.	¹⁹ <i>COKATO</i>	3,658	2,256	324.0	46.2	25.0	Frt.	38	1,500	1918	Newark, N. J.	Newark, N. J.
217776	LQKN	St. s.	²⁰ <i>COKEST</i>	6,224	4,563	401.4	53.2	31.9	Frt.	51	2,800	1919	Vancouver, Wash.	Portland, Ore.
212689		St. p.	²¹ <i>Collier</i>	134	134	137.9	27.0	3.7	Tow.	11	350	1914	Dravosburg, Pa.	Pittsburgh, Pa.
217167	LNPR	St. s.	²² <i>Coloma</i>	2,626	1,500	267.2	46.2	23.7	Frt.	55	1,400	1918	Tacoma, Wash.	Pittsburgh, Pa.
214660	LFSP	St. s.	²³ <i>COLOMBIA</i>	5,643	3,448	380.0	48.7	32.5	Pas.	70	3,350	1915	Flushing, Holland	San Francisco, Cal.
92936	KPBW	St. s.	²⁴ <i>COLON</i>	5,670	3,513	360.0	50.0	19.9	Pas.	112	5,000	1899	Philadelphia, Pa.	New York, N. Y.
127563		St. s.	²⁵ <i>COLONEL</i>	3,879	3,044	356.0	50.0	28.0	Frt.	14	1,000	1901	Wyandotte, Mich.	Cleveland, Ohio.
216212	LENS	St. s.	²⁶ <i>Col. Bowie</i>	1,363	990	196.5	42.1	17.2	Frt.	21	800	1917	Westlake, La.	Port Arthur, Tex.
211702		St. s.	²⁷ <i>COLONEL WARD</i>	41	28	55.4	15.1	7.6	Tow.	4	200	1913	Buffalo, N. Y.	Buffalo, N. Y.
127743	KBJN	St. s.	²⁸ <i>COL. E. L. DRAKE</i>	4,205	3,307	360.0	50.0	21.5	Tnk.	31	5,000	1903	Philadelphia, Pa.	San Francisco, Cal.
96548		St. s.	²⁹ <i>COL. N. L. HOWARD</i>	62	42	70.5	16.5	8.7	Tow.	7	1901	Ferrysburg, Mich.	Chicago, Ill.
209185		St. s.	³⁰ <i>COL. JAMES M. SCHOON-MAKER</i>	8,603	6,650	590.0	64.2	34.2	Frt.	24	2,500	1911	Ecorse, Mich.	Pittsburgh, Pa.
126983		St. s.	³¹ <i>COL. JOHN F. GAYNOR</i>	153	76	91.5	21.0	10.4	Tow.	12	500	1893	Philadelphia, Pa.	New York, N. Y.
107474	KPHF	St. y.	³² <i>COLONIA</i>	259	151	163.7	22.3	10.9	Yct.	20	2,000	1899	Chester, Pa.	Do.
127700		St. s.	³³ <i>Colonia</i>	200	136	103.5	28.2	10.6	Lgt.	10	350	1902	Brooklyn, N. Y.	Do.
127089		St. s.	³⁴ <i>Colonial</i>	110	80	91.2	17.4	5.7	Pas.	3	125	1895	Baldwinsville, N. Y.	Oswego, N. Y.
206611		St. s.	³⁵ <i>Colonial</i>	22	18	65.7	11.3	3.6	Pas.	5	20	1899	Indian River, Mich.	Pittsburgh, Pa.
106826		St. s.	³⁶ <i>Colorado</i>	45	22	70.6	15.0	6.2	Tow.	5	1891	St. Louis, Mo.	St. Louis, Mo.
5497		St. p.	³⁷ <i>Columbia</i>	586	416	154.0	31.7	12.3	Fer.	8	325	1867	Brooklyn, N. Y.	New York, N. Y.
91772		St. s.	³⁸ <i>COLUMBIA</i>	255	142	133.6	30.0	8.6	Pas.	8	350	1885	Wyandotte, Mich.	Chicago, Ill.
116244		St. s.	³⁹ <i>Columbia</i>	62	31	74.0	17.1	9.9	Tow.	4	1888	Buffalo, N. Y.	Buffalo, N. Y.
125144		St. s.	⁴⁰ <i>Columbia</i>	96	48	87.0	20.0	9.0	Tow.	5	1872	Brooklyn, N. Y.	Philadelphia, Pa.
125507		St. p.	⁴¹ <i>Columbia</i>	663	535	220.0	34.0	7.2	Pas.	20	409	1876	Wilmington, Del.	Do.
125614		St. p.	⁴² <i>Columbia</i>	388	284	141.0	30.0	7.7	Fer.	6	437	1877	Do.
125947		St. s.	⁴³ <i>Columbia</i>	1,373	1,063	235.4	35.6	18.9	Frt.	15	450	1881	Cleveland, Ohio.	Ogdenburg, N. Y.
126578		St. s.	⁴⁴ <i>Columbia</i>	130	104	92.7	17.4	9.2	Cnl.	4	1889	Lockport, N. Y.	Buffalo, N. Y.
126823		St. s.	⁴⁵ <i>Columbia</i>	132	70	102.0	24.3	11.3	Tow.	5	250	1891	North Bend, Ore.	Seattle, Wash.
126861		St. s.	⁴⁶ <i>Columbia</i>	96	65	101.2	20.4	7.0	Tow.	6	300	1892	Grand Haven, Mich.	New York, N. Y.
126882		St. s.	⁴⁷ <i>Columbia</i>	83	41	81.0	17.2	7.6	Fah.	12	1892	Marquette, Mich.
126903		St. s.	⁴⁸ <i>Columbia</i>	19	9	56.5	13.3	4.4	Fer.	3	1892	Middletown, Conn.	Gloucester, Mass.
127069		St. p.	⁴⁹ <i>Columbia</i>	810	660	156.0	36.6	13.3	Fer.	6	500	1895	Chester, Pa.	Norfolk, Va.
127116		St. s.	⁵⁰ <i>COLUMBIA</i>	84	57	77.0	18.0	9.0	Tow.	8	1896	Philadelphia, Pa.	Wilmington, Del.
127320		St. s.	⁵¹ <i>Columbia</i>	9	5	25.8	10.6	2.7	Frt.	2	1894	Fairhaven, Wash.	Pt. Townsend, Wash.
127422		St. s.	⁵² <i>COLUMBIA</i>	92	47	80.2	20.1	8.1	Tow.	3	810	1900	Ferrysburg, Mich.	Detroit, Mich.
127665		St. s.	⁵³ <i>COLUMBIA</i>	968	549	200.0	45.0	18.0	Pas.	20	2,000	1902	Wyandotte, Mich.	Do.
136885		St. s.	⁵⁴ <i>Columbia</i>	106	72	90.0	20.5	10.6	Tow.	12	1898	Madison, Md.	Norfolk, Va.
208972	KWBD	St. s.	⁵⁵ <i>COLUMBIA</i>	2,021	1,206	289.0	46.0	14.8	Pas.	46	3,000	1907	Camden, N. J.	Baltimore, Md.
204678		St. p.	⁵⁶ <i>Columbia</i>	69	41	60.8	18.9	4.0	Tow.	3	75	1907	Northport, Wash.	Pt. Townsend, Wash.
210291	LCMQ	St. s.	⁵⁷ <i>COLUMBIA</i>	1,923	1,188	238.7	41.2	20.8	Frt.	30	1,300	1912	Wilmington, Del.	San Francisco, Cal.
217107	LNKC	St. s.	⁵⁸ <i>Columbine</i>	2,551	1,528	267.3	46.0	23.6	Frt.	41	1,400	1918	Bath, Me.	Portland, Me.
8195		St. s.	⁵⁹ <i>Columbus</i>	16	8	41.3	11.7	5.8	Tow.	3	50	1882	Brooklyn, N. Y.	New York, N. Y.
209203		St. p.	⁶⁰ <i>Colusa</i>	795	737	177.5	31.9	6.3	Frt.	19	275	1911	San Francisco, Cal.	San Francisco, Cal.
212859	LDWH	St. s.	⁶¹ <i>COLUSA</i>	6,003	3,717	408.0	55.2	26.8	Pas.	54	3,000	1913	Port Glasgow, Scotland.	New York, N. Y.
127207		St. s.	⁶² <i>Colwell</i>	20	11	57.0	13.0	3.5	Frt.	2	1897	Ilwaco, Wash.	Portland, Ore.
126316	KDFC	St. s.	⁶³ <i>Comal</i>	2,934	2,251	320.0	42.8	21.5	Pas.	58	1,900	1885	Chester, Pa.	New York, N. Y.

¹ Formerly (a) st. p. Alpha.
 (b) st. s. Clayton.
² Formerly st. y. Dawn.
³ Formerly British st. s. Pectan.
⁴ Formerly (a) British st. s. Californian.
 (b) st. s. Californian.
⁵ Formerly st. s. (a) Lizzie M. Conklin.
 (b) Alice.

⁶ Formerly Dutch st. s. Columbia.
⁷ Formerly st. s. H. Ewig.
 (a) Alberta.
⁸ Formerly st. y. (a) Colonia.
 (c) Lorena.
⁹ Formerly st. s. (a) Archie Parker.
 (b) Ella St. Clair.

¹⁰ Formerly st. s. Mascotte.
¹¹ Formerly st. s. (a) S. W. Gee.
 (b) Yale.
¹² Formerly st. s. E. J. Codd.
¹³ Formerly st. s. B. S. Cronin.
¹⁴ Formerly British st. s. Colusa.

MERCHANT STEAM VESSELS OF THE UNITED STATES—Continued.

Official No.	Signal letters.	Rig.	Name of vessel.	Gross tonnage.	Net tonnage.	Length.	Breadth.	Depth.	Services.	Crew.	Indicated horsepower.	When built.	Where built.	Home port (where permanent document issues).
127111	KMLR	St. s.	COMANCHE	3,856	2,477	348.5	46.0	18.9	Pas.	82	3,528	1895	Philadelphia, Pa.	New York, N. Y.
207715		St. s.	Comanche	78	54	86.4	17.2	5.0	Pas.	4		1895	Baldwinsville, N. Y.	Georgetown, S. C.
211319		St. s.	COMANCHE	547	350	133.7	28.5	18.5	Frt.	22	400	1913	Seattle, Wash.	Seattle, Wash.
201825		St. y.	Comango	67	45	115.8	12.5	7.5	Yct.	12		1905	New York, N. Y.	Parth Amboy, N. J.
214472	LGJV	St. s.	COMBER	302	97	135.0	22.8	13.4	Fsh.	11	600	1916	Manitowoc, Wis.	Boston, Mass.
197361		St. s.	Comet	18	13	50.0	12.4	4.2	Fsh.	2		1899	Buffalo, N. Y.	Grand Haven, Mich.
127668		St. s.	Comet	67	47	74.6	22.0	6.7	Pas.	4		1901	Portland, Me.	New York, N. Y.
201071		St. s.	Comet	97	85	63.6	26.0	9.1	Fer.	5	660	1904	Saunderstown, R. I.	Do.
209083		St. s.	COMET	104	70	72.3	20.0	9.6	Tow.	8	350	1910	Baltimore, Md.	Do.
211398	LDBV	St. s.	COMET	2,488	1,268	250.0	43.0	26.0	Tnk.	26	1,300	1913	Lorain, Ohio	Hartford, Conn.
116671		St. s.	Commander	160	90	103.8	24.8	8.9	Pas.	5	150	1893	South Portland, Me.	New York, N. Y.
129932		St. s.	Commander	99	49	76.3	21.7	9.6	Pas.	5		1893	Wilmington, Del.	Savannah, Ga.
126545		St. s.	Commerce	112	98	99.0	19.0	5.0	Drg.	4	145	1878	Milwaukee, Wis.	New York, N. Y.
203657		St. s.	COMMERCE	280	190	114.0	33.0	13.0	Frt.	8	125	1911	Manitowoc, Wis.	Toledo, Ohio.
210227		St. p.	Commerce	32	24	75.0	15.9	3.6	Fer.	4	60	1912	Mount Carmel, Ill.	Chicago, Ill.
218094	LRFN	St. s.	Commissioner	272	129	108.3	28.3	13.0	Wrk.	11	500	1918	Brunswick, Ga.	St. Louis, Mo.
92490		St. s.	Commodore	62	31	67.2	18.0	8.0	Tow.	4	190	1892	West Troy, N. Y.	New York, N. Y.
128412		St. s.	Commodore	125	79	93.0	30.8	8.3	Frt.	5	60	1887	Wilmington, Del.	Do.
127521		St. s.	Commodore Bartlett	58	39	77.8	15.2	5.5	Fsh.	12		1901	Croton, N. Y.	Baltimore, Md.
203296		St. s.	Commodore Perry	43	29	62.0	15.7	6.7	Fsh.	6	80	1908	Erie, Pa.	Erie, Pa.
205149	KWPJ	St. p.	COMMONWEALTH	5,980	2,500	437.9	55.0	19.3	Pas.	250	5,000	1908	Philadelphia, Pa.	Fall River, Mass.
212407	LFKS	St. s.	COMMONPAW	3,710	2,323	339.0	43.7	29.6	Tnk.	35	1,000	1893	Stettin, Germany	New York, N. Y.
203390	LBDQ	St. y.	Companero	129	88	88.7	14.9	7.6	Yct.	3	150	1909	Wilmington, Cal.	Los Angeles, Cal.
203647	KVRH	St. s.	Comport	180	122	96.4	30.4	9.7	Frt.	6	240	1906	Tottenville, N. Y.	New York, N. Y.
126596		St. s.	Compton	213	144	123.4	24.0	8.0	Fsh.	17		1899	Wilmington, Del.	Wilmington, N. C.
209622		St. s.	Comstock	20	14	45.0	14.0	4.5	Frt.	2		1911	Croton-on-Hudson, N. Y.	Albany, N. Y.
127407	KPSB	St. s.	COMUS	4,828	3,000	391.6	43.3	15.3	Pas.	75	3,800	1900	Newport News, Va.	New York, N. Y.
126396		St. p.	Comanout	353	241	125.5	28.0	10.0	Fer.	8	225	1886	Wilmington, Del.	Newport, R. I.
126719	KJHD	St. s.	CONCHO	3,724	2,640	329.5	47.0	21.2	Frt.	49	2,600	1891	Chester, Pa.	New York, N. Y.
127697	KBCD	St. s.	Concord	248	149	123.0	26.5	9.3	Frt.	13	180	1902	Boston, Mass.	Boston, Mass.
130326	KJCV	St. s.	Concord	1,248	697	246.0	46.0	15.5	Pas.	55	1,700	1891	Wilmington, Del.	New York, N. Y.
130374	KLRJ	St. s.	Concor	197	124	149.1	20.1	9.7	Tow.	10	850	1893	Nyack, N. Y.	Savannah, Ga.
206558		St. s.	CONEMAUGH	3,898	2,967	350.0	46.0	31.0	Frt.	27	1,700	1909	Wyandotte, Mich.	Buffalo, N. Y.
125690		St. s.	Conestoga	1,726	1,562	252.8	26.0	16.2	Frt.	23	473	1878	Cleveland, Ohio	Milwaukee, Wis.
91106		St. s.	Coney Island	89	79	72.1	18.6	4.4	Pas.	5		1878	Espy, Pa.	New York, N. Y.
127057		St. s.	Coney Island	31	15	51.1	14.5	6.6	Tow.	3		1894	Gravesend, N. Y.	Do.
126018		St. s.	Confidence	53	26	68.5	17.1	7.3	Tow.	6		1892	Bordentown, N. J.	Newark, N. J.
127307	LGWR	St. s.	Confidence	65	33	78.7	18.3	8.0	Pas.	6		1896	Baltimore, Md.	Boston, Mass.
216888	LMTP	St. s.	Congaree	2,551	1,523	267.3	46.0	23.6	Frt.	55	1,400	1913	Kearny, N. J.	Newark, N. J.
127000		St. s.	Conneaut	62	31	69.0	18.0	10.2	Tow.	4		1893	Buffalo, N. Y.	Buffalo, N. Y.
214061		St. s.	Conneaut	4,749	3,027	415.0	56.0	27.5	Frt.	24	1,775	1916	Ecorse, Mich.	Detroit, Mich.
205871		St. s.	CONNELLY BROTHERS	9	6	37.0	10.8	4.5	Frt.	3	10	1909	Buffalo, N. Y.	Buffalo, N. Y.
217071	LNHS	St. s.	CONNESVILLE	2,232	1,354	253.5	43.6	20.2	Frt.	43	1,250	1913	Ashtabula, Ohio	Cleveland, Ohio.
217400	LPHD	St. s.	CONNOTTON	2,324	1,396	251.0	43.6	22.2	Frt.	39	1,200	1913	Superior, Wis.	Duluth, Minn.
126645		St. s.	Conqueror	18	9	45.0	13.5	6.0	Tow.	4		1890	Brooklyn, N. Y.	Norfolk, Va.
127533		St. s.	Conqueror	21	14	42.9	14.2	6.5	Tow.	4		1901	Long Island City, N. Y.	New York, N. Y.
214651		St. p.	Conqueror	204	123	136.6	26.0	4.7	Tow.	17	430	1916	Elizabeth, Pa.	Pittsburgh, Pa.
211105		St. s.	CONRAD STARKE	153	104	82.0	22.0	13.2	Tow.	10	600	1913	Manitowoc, Wis.	Milwaukee, Wis.
206364		St. p.	Conrad N. Buchanan	72	72	95.5	23.0	4.6	Frt.	12	60	1908	Bainbridge, Ga.	Fernandis, Fla.
217622	LQBP	St. s.	CONSOBT	3,658	2,256	324.0	46.2	25.0	Frt.	38	1,500	1913	Newark, N. J.	Newark, N. J.
86507		St. s.	Constitution	46	38	72.0	16.5	9.0	Tow.	6		1900	Green Bay, Wis.	Port Huron, Mich.
126945		St. y.	Contaluta	38	19	75.2	13.0	5.0	Yct.	3		1893	Detroit, Mich.	Detroit, Mich.
217267	LNWD	St. s.	CONTOCOCK	2,344	1,419	251.0	43.6	22.2	Frt.	39	1,200	1913	Superior, Wis.	Duluth, Minn.
212680		St. p.	Contra Costa	4,483	3,276	414.3	67.2	18.5	Fer.	16	6,000	1914	Oakland, Cal.	San Francisco, Cal.
201026		St. p.	Control	103	65	118.5	27.4	4.6	Tow.	10	350	1904	Jeffersonville, Ind.	St. Louis, Mo.
126182		St. s.	Convoy	78	39	89.5	19.0	9.2	Tow.	7		1873	Philadelphia, Pa.	Baltimore, Md.
201842		St. s.	Convoy	77	52	70.5	19.4	8.7	Tow.	6		1904	Tottenville, N. Y.	New York, N. Y.
126735		St. p.	Cooper's Point	389	261	141.0	30.0	7.7	Fer.	6	453	1879	Wilmington, Del.	Philadelphia, Pa.
215568	LHTG	St. s.	COOSA	1,969	1,218	289.9	38.5	22.0	Pas.	44	1,250	1896	Newcastle-on-Tyne, Eng.	Seattle, Wash.
216801	LMQB	St. s.	Coos Bay	3,011	1,707	275.2	46.0	24.2	Frt.	39	1,400	1913	Marshfield, Ore.	Marshfield, Ore.
217819	LQNK	St. s.	COPALGROVE	2,324	1,396	251.0	43.6	22.2	Frt.	39	1,200	1919	Superior, Wis.	Duluth, Minn.
217585	LPVM	St. s.	COPERAS	2,153	1,280	250.5	43.7	20.1	Frt.	41	1,250	1919	Manitowoc, Wis.	Milwaukee, Wis.
212645	LDRM	St. s.	COPPENAME	3,191	2,027	339.5	42.6	23.6	Pas.	70	2,500	1906	Belfast, Ireland	New York, N. Y.
205472		St. s.	Coquille	53	36	76.7	15.7	7.9	Frt.	3	160	1908	Coquille City, Ore.	Astoria, Ore.
127163	KMVG	St. s.	Coquille River	2,415	265	146.2	34.2	12.4	Frt.	19	260	1896	Prosper, Ore.	San Francisco, Cal.
217871	LQRQ	St. s.	COQUINA	2,153	1,280	250.5	43.7	20.1	Frt.	42	1,250	1919	Manitowoc, Wis.	Milwaukee, Wis.
126228		St. s.	Corra A. Sheldon	54	27	65.1	16.6	9.2	Tow.	7		1884	Saugatuck, Mich.	Toledo, Ohio.

- 1 Formerly st. y. (a) Vitesse.
 (b) Sisilina.
 2 Formerly st. s. West Side.
 3 Formerly st. s. Babacodogan.
 4 Formerly st. s. Michael J. Coffey.
 5 Formerly German st. s. Deutschland.
 6 Formerly st. s. Chas. H. Pike.

- 7 Formerly st. s. Norfolk.
 8 Formerly st. y. Embla.
 (a) Modjeska.
 (b) Storm Signal.
 9 Formerly st. s. c) Island Belle.
 d) Amanda.
 10 Formerly *st. p. T. C. Drake, jr.

- 11 Formerly st. s. Gladys Nau.
 12 Formerly st. s. Triumph.
 13 Formerly German st. s. Loongmoon.
 14 Formerly British st. s. Coppename.
 † Composite.
 ‡ Lost Sept. 18, 1918.

MERCHANT STEAM VESSELS OF THE UNITED STATES—Continued.

Official No.	Signal letters.	Rig.	Name of vessel.	Gross tonnage.)	Net tonnage.	Length.	Breadth.	Depth.	Service.	Crew.	Indicated horsepower.	When built.	Where built.	Home port (where permanent document issues).
						Feet.	Feet.	Feet.						
126369		St. s.	Cora L. Staples	92	46	100.0	20.3	6.2	Tow.	10		1872	Wilmington, Del.	New York, N. Y.
123698		St. s.	Cora P. White	124	76	117.0	18.0	9.9	Frt.	12		1877	Fall River, Mass.	Jacksonville, Fla.
95473		St. s.	Coral	34	17	57.0	14.0	6.6	Frt.	4		1886	Philadelphia, Pa.	Philadelphia, Pa.
127129		St. s.	CORALLIA	4,380	3,351	413.2	48.0	24.0	Frt.	25	1,350	1896	Cleveland, Ohio	Duluth, Minn.
217850	LQRJ	St. s.	CORAPEAK	2,153	1,280	250.5	43.7	20.1	Frt.	42	1,250	1919	Manitowoc, Wis.	Milwaukee, Wis.
218068	LRCW	St. s.	CORCORAN	2,153	1,280	250.5	43.7	20.1	Frt.	42	1,250	1919	do.	Do.
201065		St. s.	Cordova	18	12	41.0	11.8	4.7	Frt.	3	35	1904	Klinquam, Alaska.	Ketchikan, Alaska.
209655	LCHP	St. s.	CORDOVA	2,273	1,406	238.7	41.2	20.9	Pas.	25	1,200	1912	Wilmington, Del.	Pt. Townsend, Wash.
126098		St. s.	Corinthia	60	34	68.5	16.9	8.0	Tow.	9		1890	Philadelphia, Pa.	Philadelphia, Pa.
127721	KSFV	St. y.	Corinthia	54	36	80.1	16.0	6.6	Yct.	5		1903	New York, N. Y.	New York, N. Y.
210187		St. p.	Corker	100	100	130.0	30.0	3.7	Pas.	10	125	1912	Jeffersonville, Ind.	Cincinnati, Ohio.
212382		St. s.	Cormorant	41	28	69.0	18.0	5.9	Fah.	4	90	1914	Erie, Pa.	Erie, Pa.
92980	KNJW	St. y.	Cornelia	50	40	87.7	15.1	8.4	Yct.	2		1898	New York, N. Y.	Chicago, Ill.
126820		St. s.	Cornelia	41	21	66.2	16.0	7.3	Tow.	6		1881	Tottenville, N. Y.	Boston, Mass.
126018		St. s.	Cornelia	38	19	61.6	16.0	8.3	Tow.	4		1882	Buffalo, N. Y.	New York, N. Y.
203402		St. s.	Cornelia	285	163	128.0	30.9	9.1	Frt.	10		1906	Noank, Conn.	Rockland, Me.
214382	LGHK	St. s.	CORNELIA	3,216	2,003	327.7	46.7	23.5	Frt.	23	2,500	1916	Sparrows Point, Md.	New York, N. Y.
127417		St. s.	Cornelia Cook	51	27	73.6	18.4	5.6	Tow.	7		1900	Portland, Ore.	Seattle, Wash.
126890		St. s.	Cornelius Van Cott	41	26	64.2	14.5	5.9	Tow.	4		1881	Brooklyn, N. Y.	New York, N. Y.
206536		St. s.	CORNELIUS W. LAWRENCE.	172	117	92.8	22.4	11.5	Fbt.	12	600	1908	Newburgh, N. Y.	Do.
86017		St. s.	Cornell	65	32	72.0	17.4	10.0	Tow.	5		1888	Buffalo, N. Y.	Buffalo, N. Y.
127451		St. s.	CORNELL	5,082	3,986	454.0	50.2	24.5	Frt.	25	2,000	1900	South Chicago, Ill.	Duluth, Minn.
204980		St. s.	CORNING	204	102	86.0	25.1	12.2	Tow.	7	600	1908	Newport News, Va.	New York, N. Y.
213098	LFBD	St. s.	CORNING	5,073	3,026	385.7	52.4	28.5	Tnk.	33	1,500	1913	Dietrichsdorf, Germany.	Do.
218057	LRCV	St. s.	CORNUCOPIA	2,153	1,280	250.5	43.7	20.1	Frt.	42	1,250	1919	Manitowoc, Wis.	Milwaukee, Wis.
126401		St. s.	Corona	150	75	93.6	22.4	10.4	Frt.	6	224	1886	Camden, N. J.	Wilmington, Del.
126850		St. s.	Corona	51	18	64.3	17.0	6.0	Tow.	5		1892	Duluth, Minn.	Duluth, Minn.
205686		St. p.	Corona	16	10	57.1	16.6	3.0	Pas.	8	75	1905	Alva, Fla.	Miami, Fla.
126373		St. p.	Coronado	308	222	100.0	26.0	9.2	Frt.	5	75	1886	San Francisco, Cal.	San Diego, Cal.
125918	LJNW	St. s.	CORONADO	5,967	4,449	402.6	53.0	32.0	Frt.	40	2,600	1918	Oakland, Cal.	San Francisco, Cal.
206330	LBSV	St. s.	COROZAL	3,129	1,982	335.0	46.8	22.7	Frt.	33	1,600	1911	Newport News, Va.	New York, N. Y.
217197	LNRH	St. s.	CORRALES	2,157	1,285	250.5	43.7	20.4	Frt.	43	1,250	1918	Manitowoc, Wis.	Milwaukee, Wis.
206175	LBRN	St. s.	Correction	778	422	159.7	36.5	12.0	Pas.	15		1910	Noank, Conn.	New York, N. Y.
127328	KNWS	St. y.	CORSAIR	1,136	772	270.0	33.3	20.9	Yct.	62	4,550	1899	Newburgh, N. Y.	Do.
126023		St. s.	Corsica	368	306	145.5	26.2	7.5	Pas.	21	268	1882	Wilmington, Del.	Baltimore, Md.
126474	LGBT	St. s.	Corsica	2,364	1,786	399.5	40.8	21.0	Frt.	28	1,200	1888	Cleveland, Ohio	Boston, Mass.
217011	LNDW	St. s.	CORSICANA	2,157	1,285	250.5	43.7	20.4	Frt.	34	1,550	1918	Manitowoc, Wis.	Milwaukee, Wis.
24664		St. s.	Corlland	80	40	87.1	19.6	10.0	Frt.	2		1868	Brooklyn, N. Y.	New York, N. Y.
161077		St. s.	CORTLAND	48	33	58.2	17.3	6.6	Tow.	9	110	1895	Buffalo, N. Y.	Do.
218310	LRPN	St. s.	Corvallis	2,922	1,724	267.8	49.8	25.6	Frt.	46	1,500	1919	Portland, Ore.	Portland, Ore.
200479		St. s.	CORVUS	4,551	3,451	416.0	50.0	24.0	Frt.	22	1,600	1903	West Bay City, Mich.	Cleveland, Ohio.
217236	LNTM	St. s.	CORYDON	2,351	1,433	253.4	43.7	25.1	Frt.	42	1,350	1918	Ecorse, Mich.	Detroit, Mich.
126741	KJNP	St. s.	COSTA RICA	1,783	1,166	221.5	36.0	19.3	Frt.	34	700	1891	Chester, Pa.	San Francisco, Cal.
217208	LNR8	St. s.	COSTILLA	2,351	1,433	253.4	43.7	25.1	Frt.	42	1,350	1918	Ecorse, Mich.	Detroit, Mich.
217289	LNWG	St. s.	COTE BLANCHE	2,351	1,433	253.4	43.7	25.1	Frt.	42	1,350	1918	do.	New York, N. Y.
217270	LNWH	St. s.	COTOPAKI	2,351	1,433	253.4	43.7	25.1	Frt.	42	1,350	1918	do.	Detroit, Mich.
217576	LPVC	St. s.	Cottarel	3,020	1,765	272.8	46.1	24.1	Frt.	48	1,400	1919	Astoria, Ore.	Astoria, Ore.
217424	LPJR	St. s.	COTTONPLANT	2,267	1,376	253.4	43.7	24.5	Frt.	42	1,350	1918	Ecorse, Mich.	Detroit, Mich.
217423	LPJQ	St. s.	COTTONWOOD	2,267	1,376	253.4	43.7	24.5	Frt.	42	1,350	1918	do.	Do.
217513	LPRD	St. s.	COULÉE	2,450	1,485	253.4	43.7	24.5	Frt.	42	1,350	1919	do.	Do.
217512	LPRC	St. s.	COUNCIL BLUFFS	2,450	1,485	253.4	43.7	24.5	Frt.	42	1,350	1919	do.	Do.
217605	LPWR	St. s.	COUPAIRE	2,450	1,485	253.4	43.7	24.5	Frt.	42	1,350	1919	do.	Do.
217287	LPBC	St. s.	COURAGEOUS	7,987	4,955	440.0	56.0	35.2	Frt.	45	3,000	1918	Alameda, Cal.	San Francisco, Cal.
137179	KNBL	St. y.	COURIER	65	44	91.3	15.8	8.5	Yct.	9		1897	South Boston, Mass.	Washington, D. C.
209026		St. s.	COURTNEY L.	48	33	61.0	16.0	8.0	Fah.	5	55	1909	Lorain, Ohio	Chicago, Ill.
217604	LPWQ	St. s.	COURTIS	2,450	1,485	253.4	43.7	24.5	Frt.	42	1,350	1919	Ecorse, Mich.	Detroit, Mich.
217728	LQHN	St. s.	COUSHEATTA	2,450	1,485	253.4	43.7	24.5	Frt.	42	1,350	1919	do.	Do.
217729	LQHP	St. s.	COUPTOLENE	2,450	1,485	253.4	43.7	24.5	Frt.	42	1,350	1919	do.	Do.
217774	LQJN	St. s.	COVALT	2,450	1,485	253.4	43.7	24.5	Frt.	42	1,350	1919	do.	Do.
218006	LRBH	St. s.	COVEDALE	2,450	1,485	253.4	43.7	24.5	Frt.	42	1,350	1919	do.	Do.
217810	LQNB	St. s.	COVENA	2,450	1,485	253.4	43.7	24.5	Frt.	42	1,350	1919	do.	Do.
218005	LRBG	St. s.	COVERUN	2,450	1,485	253.4	43.7	24.5	Frt.	42	1,350	1919	do.	Do.
137397	KPOQ	St. s.	COVINGTON	401	196	135.0	27.5	15.7	Pas.	16	900	1899	Philadelphia, Pa.	Boston, Mass.
217888	LQSH	St. s.	COWAN	2,450	1,485	253.4	43.7	24.5	Frt.	42	1,350	1919	Ecorse, Mich.	Detroit, Mich.
217886	LPTB	St. s.	COWANSHANNOCK	2,632	1,514	253.4	43.6	25.1	Frt.	32	1,350	1919	Ashtabula, Ohio	Cleveland, Ohio.
217582	LPTF	St. s.	Cowardin	3,351	2,042	298.6	49.9	25.9	Frt.	38	1,450	1919	Orange, Tex.	Port Arthur, Tex.
217744	LQJE	St. s.	COWBOY	2,632	1,512	253.4	43.6	25.1	Frt.	32	1,350	1919	Ashtabula, Ohio	Cleveland, Ohio.
217844	LQJF	St. s.	COWEE	2,507	1,495	253.4	43.6	25.1	Frt.	32	1,350	1919	do.	Do.
216890	LMRP	St. s.	COWETA	2,501	1,528	267.3	46.0	23.6	Frt.	55	1,400	1918	Keary, N. J.	Newark, N. J.
217978	LQWG	St. s.	COWICHE	2,496	1,490	253.4	43.6	25.1	Frt.	32	1,350	1919	Ashtabula, Ohio	Cleveland, Ohio.

1 Formerly st. s. Harry Schaubel, Jr.
 2 Formerly st. s. Frank K. Esherick.
 3 Formerly st. y. [a] Margaret.
 4 Formerly st. y. [b] Laurita.
 5 Formerly st. s. Grace Danforth.
 6 Formerly German st. s. Mohican.

[a] C. C. Clarke.
 [b] New York Central No. 3.
 [c] A. W. Whiteman.
 7 Formerly st. s. Titan.
 8 Formerly st. s. J. L. Weeks.

MERCHANT STEAM VESSELS OF THE UNITED STATES—Continued.

Official No.	Signal letters.	Rig.	Name of vessel.	Gross tonnage.	Net tonnage.	Length.	Breadth.	Depth.	Service.	Crew.	Indicated horsepower.	When built.	Where built.	Home port (where permanent document issues).
						Feet.	Feet.	Feet.						
214760		*St. p.	Cowlitz	99	72	109.2	26.6	4.8	Frt.	8	350	1917	Portland, Oreg.	Portland, Oreg.
125678		St. p.	Coxsackie	77	41	66.4	33.4	7.4	Fer.	3		1878	New Baltimore, N. Y.	Albany, N. Y.
214914		St. s.	COXTON	548	373	115.3	32.2	14.6	Frt.	5	300	1917	Ellisabethport, N. J.	New York, N. Y.
216679	LMHN	St. s.	Coyote	2,551	1,528	267.3	46.0	23.6	Frt.	55	1,400	1918	Kearny, N. J.	Do.
218156	LRHN	St. s.	CRABTREE	2,496	1,491	253.4	43.6	25.1	Frt.	32	1,350	1919	Ashtabula, Ohio	Cleveland, Ohio.
217939	LQVG	St. s.	Craftsman	358	197	126.0	29.9	13.7	Tow.	21	1,000	1919	Solomons, Md.	Baltimore, Md.
202136		St. s.	CRAIG	32	21	53.0	15.0	7.0	Tow.	4	190	1905	Toledo, Ohio	Buffalo, N. Y.
218066	LRDK	St. s.	CRAIGROWNIE	2,496	1,490	253.4	43.6	25.1	Frt.	32	1,350	1919	Ashtabula, Ohio	Cleveland, Ohio.
218333	LRQH	St. s.	CRAIGSMERE	2,496	1,486	253.4	43.6	25.1	Frt.	32	1,350	1919	do.	Do.
216948	LMWV	St. s.	CRAINCREEK	2,292	1,367	253.5	43.8	20.4	Frt.	48	1,250	1918	Ecorse, Mich.	Detroit, Mich.
217024	LNFS	St. s.	CRANNEST	2,292	1,367	253.5	43.8	20.4	Frt.	48	1,250	1918	do.	Do.
202704		St. s.	CRANFORD	1,197	814	191.4	44.0	15.8	Fer.	8	1,500	1905	Wilmington, Del.	New York, N. Y.
212886	LDQC	St. s.	CRASTER HALL	4,319	2,758	380.0	60.0	26.2	Frt.	37	3,000	1909	Port Glasgow, Scotland.	Do.
217189	LNQV	St. s.	CRATHORNE	2,241	1,349	253.5	43.6	20.2	Frt.	32	1,250	1918	Ashtabula, Ohio	Cleveland, Ohio.
216727	LMJW	St. s.	CRAWL KEYS	2,308	1,378	253.5	43.8	20.4	Frt.	48	1,500	1918	Ecorse, Mich.	Detroit, Mich.
217055	LNHB	St. s.	CRAYCROFT	2,292	1,367	253.5	43.8	20.4	Frt.	48	1,220	1918	do.	Do.
110641		St. s.	Cream City	570	416	166.0	32.0	12.1	Frt.	10	450	1884	Trenton, Mich.	Marquette, Mich.
126243		St. s.	Creedmoor	19	11	52.6	14.0	5.0	Pat.	2		1884	Brewer, Me.	Do.
91027		*St. p.	Creighton	166	166	132.0	21.0	3.5	Tow.	1	1,362	1877	Point Harmar, Ohio	Pittsburgh, Pa.
204256	KWDR	St. s.	CREOLE	6,754	4,302	407.0	53.0	26.7	Paa.	140		1907	Quincy, Mass.	New York, N. Y.
217276	LNWQ	St. s.	Creap	2,922	1,724	267.8	49.8	25.6	Frt.	48	1,500	1913	Portland, Oreg.	Portland, Oreg.
115279		St. s.	Creascent	68	46	71.9	18.0	8.0	Tow.	5	175	1872	Philadelphia, Pa.	New York, N. Y.
126641		St. s.	Creascent	71	50	77.2	16.1	6.0	Frt.	6		1890	Grand Haven, Mich.	Duluth, Minn.
127013		St. s.	CRESCENT	253	139	121.5	23.5	6.9	Pat.	11	100	1893	Jacksonville, Fla.	Jacksonville, Fla.
207404		St. s.	CRESCENT	385	297	135.0	34.0	9.6	Frt.	5	200	1910	Buffalo, N. Y.	Buffalo, N. Y.
206160		St. s.	Creascent	22	15	57.5	10.6	2.8	Pat.	2	25	1909	Bonnars Ferry, Idaho	Great Falls, Mont.
127176		St. s.	CRESCENT CITY	4,213	3,675	406.0	48.2	23.9	Frt.	25	1,600	1897	Chicago, Ill.	Duluth, Minn.
145134		St. s.	Creascent City	146	100	107.0	22.8	6.0	Pat.	14		1877	Northport, N. Y.	Apalachicola, Fla.
92362		St. s.	Creseo	90	45	84.0	20.4	8.0	Tow.	7		1891	Berkley, Va.	Philadelphia, Pa.
208553	LVBV	St. s.	CREST	244	113	114.3	22.5	11.6	Frt.	18	450	1911	Quincy, Mass.	Boston, Mass.
85715	JWBH	St. s.	CREST	2,350	1,651	267.0	40.5	16.4	Pat.	34	1,800	1882	Chester, Pa.	Baltimore, Md.
204587		St. s.	CRETE	6,186	4,074	490.0	52.0	30.0	Frt.	20	1,600	1907	Lorain, Ohio	Cleveland, Ohio.
211044	LCTR	St. s.	CRICKET	1,136	773	210.0	41.0	15.4	Frt.	23	950	1913	Alameda, Cal.	San Francisco, Cal.
200448	KSRQ	St. s.	CRISFIELD	236	160	110.5	24.1	12.6	Tow.	16	604	1903	Sparrows Point, Md.	Cape Charles, Va.
145934	KRSV	St. s.	CRISTORAL	9,332	7,070	489.5	58.0	28.9	Pat.	126	4,000	1902	Sparrows Point, Md.	New York, N. Y.
96423		*St. p.	Crockett	1,093	903	221.1	46.0	8.0	Frt.	14	500	1898	Stockton, Cal.	San Francisco, Cal.
212572	LDPS	St. s.	CROFTON HALL	5,773	3,661	405.2	52.1	27.9	Pat.	50	2,500	1913	Port Glasgow, Scotland.	New York, N. Y.
136677		St. s.	CROTONA	83	81	101.2	23.2	9.4	Tow.	6	486	1898	Seattle, Wash.	San Francisco, Cal.
126617		St. s.	Crosby	35	17	66.4	15.6	6.8	Tow.	6		1889	Benton Harbor, Mich.	Duluth, Minn.
125893		St. s.	Crotan	54	27	64.5	18.4	7.6	Tow.	3	175	1881	Athens, N. Y.	New York, N. Y.
11999		St. s.	Crowley No. 3	97	48	95.5	23.0	10.9	Tow.	4		1869	San Francisco, Cal.	San Francisco, Cal.
213030		St. s.	Crowley No. 9	62	32	76.5	19.5	8.2	Tow.	4		1915	Oakland, Cal.	Do.
202947		*St. p.	Crown Hill	366	134	132.4	26.0	4.6	Tow.	12	100	1906	Jeffersonville, Ind.	Cincinnati, Ohio.
200644		St. p.	Crucible	281	110	150.0	27.0	4.0	Tow.	13		1904	do.	Pittsburgh, Pa.
126368		St. s.	Cruiser	62	33	70.0	16.0	6.1	Tow.	3		1886	North Bend, Oreg.	Portland, Oreg.
126687		*St. p.	CRUISE	341	240	152.0	30.0	5.0	Tow.	20		1890	Pittsburgh, Pa.	Pittsburgh, Pa.
216990	LNBK	St. s.	Cruso	2,442	1,456	267.8	46.2	22.9	Frt.	46	1,500	1918	Bellingham, Wash.	Seattle, Wash.
202695		St. s.	Crystal	24	16	39.0	10.2	4.9	Fsh.	4	18	1905	Manitowoc, Wis.	Milwaukee, Wis.
206750		St. y.	Cub	31	21	64.0	9.6	7.2	Yct.	2	40	1911	Massena, N. Y.	Ogdensburg, N. Y.
214053	LFVV	St. s.	CUBADIST	5,788	3,606	389.0	54.7	29.3	Pat.	40	2,400	1916	Quincy, Mass.	New York, N. Y.
204273		St. s.	Cuckoo	28	16	51.7	13.7	5.3	Tow.	4		1907	Saugatuck, Mich.	Milwaukee, Wis.
207368		St. s.	Cumberland	115	57	87.5	20.9	11.2	Tow.	6	500	1910	Rockland, Me.	Portland, Me.
217090	LNJD	St. s.	Cumberland	2,551	1,528	267.3	46.0	23.6	Frt.	41	1,400	1918	South Portland, Me.	Do.
217495		St. s.	Cumberland	69	31	64.6	23.0	6.5	Pat.	2	60	1919	Swanton, Vt.	Burlington, Vt.
127113	KMNJ	St. s.	CURACAO	1,548	1,144	241.3	38.0	16.3	Frt.	30		1895	Philadelphia, Pa.	Acosma, Wash.
208114	LBRF	St. s.	CURRIER	4,711	2,869	370.0	62.1	27.0	Tnk.	39	2,000	1910	Quincy, Mass.	Port Arthur, Tex.
214100		St. p.	Currituck	83	55	105.1	22.0	4.2	Pat.	7	80	1916	Norfolk, Va.	Norfolk, Va.
127282		St. s.	Curtin	85	58	86.5	19.2	8.8	Tow.	9		1898	Cramer Hill, N. J.	Philadelphia, Pa.
126696		St. s.	Curtis Bay	133	66	90.0	22.3	10.5	Tow.	6	478	1890	Newburgh, N. Y.	Baltimore, Md.
218329	LRQF	St. s.	CUSHNOC	6,029	3,745	400.7	54.2	30.1	Frt.	35	3,000	1919	Pensacola, Fla.	Pensacola, Fla.
217845		St. s.	Cutchoque	183	105	92.5	25.1	15.7	Tow.	6	250	1918	Wilmington, Del.	New York, N. Y.
201012		St. s.	CUYLER ADAMS	5,057	3,788	474.0	62.0	29.0	Frt.	30	1,600	1904	Lorain, Ohio	Duluth, Minn.
126713		St. s.	Cygnat	25	12	59.5	13.8	5.4	Pat.	3		1891	Boston, Mass.	Philadelphia, Pa.
205604		St. s.	Cygnat	69	40	69.5	15.8	7.2	Pat.	3		1908	Indian River, Mich.	Detroit, Mich.
125600		St. p.	Cygnus	857	555	212.6	31.4	11.3	Pat.	21	900	1881	Chester, Pa.	New York, N. Y.
200414		St. s.	CYGNUS	4,725	3,393	416.0	60.0	28.0	Frt.	22	1,500	1903	Lorain, Ohio	Cleveland, Ohio.
126618		St. s.	Cynthia	34	16	55.8	15.8	6.9	Tow.	4		1890	Baltimore, Md.	Baltimore, Md.

1 Formerly British st. s. Craster Hall.
 2 Formerly st. s. Rhoda Emily.
 3 Formerly (a) *st. p. Mink No. 2.
 (b) st. p. Clara Cavett.
 4 Formerly st. s. Sammie.
 5 Formerly st. p. (a) Tourist.
 (b) Harry Hill.
 6 Formerly st. s. Mercy B.

7 Formerly st. s. Guyandotte.
 8 Formerly st. s. Tremont.
 9 Formerly *st. p. H. J. Corcoran.
 10 Formerly British st. s. Crofton Hall.
 11 Formerly st. s. Ernest A. Hamill.
 12 Formerly sts. s. H. H. Buhne.
 13 Formerly st. s. Paladini Brothers.

14 Formerly *st. p. Charley Jutte.
 (a) Chauncey M. Depew.
 (b) New York Central No. 2.
 (c) Gerard H. Keller, Jr.
 15 Formerly st. s. Sahara.
 16 Formerly Joseph C. Glichter.
 17 Formerly U. S. S. Thistle.

MERCHANT STEAM VESSELS OF THE UNITED STATES—Continued.

Official No.	Signal letters.	Rig.	Name of vessel.	Gross tonnage.	Net tonnage.	Length.	Breadth.	Depth.	Service.	Crew.	Indicated horsepower.	When built.	Where built.	Home port (where permanent document issues).
						Feet.	Feet.	Feet.						
127106	KVLW	St. y.	CYNTHIA.....	103	70	120.0	17.5	6.6	Yct.	8	350	1895	Detroit, Mich.....	New York, N. Y.
127531		St. s.	Cynthia.....	26	19	52.1	17.6	4.8	Fer.	3		1900	Saybrook, Conn.....	New Haven, Conn.
125994		St. s.	Cynthia No. 2.....	108	54	92.4	19.5	9.0	Tow.	7	500	1882	Philadelphia, Pa.....	Savannah, Ga.
127162		St. s.	Cypher.....	31	21	53.3	16.2	6.6	Pol.	5		1896	South Boston, Mass.....	Philadelphia, Pa.
213125	KWTM	St. y.	CYTHERA.....	602	186	192.2	27.6	16.1	Yct.	33	1,350	1907	Leith, Scotland.....	New York, N. Y.
D.														
217915		St. s.	D. Collora.....	190	111	125.1	22.3	10.3	Tow.	8	600	1919	Milford, Del.....	New York, N. Y.
157175		St. s.	D. Dussault.....	55	39	76.5	18.3	5.0	Drq.	3		1886	Sandusky, Ohio.....	Toledo, Ohio.
216361		St. s.	D. Rightmyer.....	100	84	88.5	17.4	6.2	Frt.	3	100	1905	Phoenix, N. Y.....	Albany, N. Y.
157257		*St. p.	D. A. Nisbet.....	64	64	106.8	20.9	3.7	Tow.	16		1889	Evansville, Ind.....	Pittsburgh, Pa.
208706		St. s.	D. C. Shaw.....	64	43	77.0	19.4	8.7	Tow.	4	300	1911	Toledo, Ohio.....	Toledo, Ohio.
6997		St. p.	D. D. Kelley.....	550	275	150.5	33.2	12.2	Pas.	6		1879	Boston, Mass.....	Boston, Mass.
214147		St. s.	D. G. KERR.....	7,756	6,026	580.0	60.0	32.0	Frt.	30	2,000	1916	Lorain, Ohio.....	Duluth, Minn.
214353		St. s.	D. G. SCOFIELD.....	8,651	5,201	439.5	58.0	31.2	Tnk.	42	3,300	1916	San Francisco, Cal.....	San Francisco, Cal.
85696		St. s.	D. J. Conroy.....	48	24	75.0	17.0	8.0	Tow.	5	100	1881	Bordentown, N. J.....	New York, N. Y.
200602		St. s.	D. J. Swenie.....	143	71	98.2	23.4	10.4	Frb.	12	500	1886	Chicago, Ill.....	Chicago, Ill.
214599		St. s.	D. M. CLEMONSON.....	7,728	6,020	580.0	60.0	32.0	Frt.	31	2,000	1916	Lorain, Ohio.....	Duluth, Minn.
201840		St. s.	D. M. PHILBIN.....	6,272	4,826	504.0	54.0	26.7	Frt.	24	1,800	1905	West Bay City, Mich.....	Do.
157271		St. s.	D. N. Runnels.....	37	18	58.9	15.3	6.9	Tow.	3		1890	Port Huron, Mich.....	Cleveland, Ohio.
203979		St. s.	D. O. MILLS.....	6,598	4,850	532.0	58.2	32.0	Frt.	21	1,800	1907	Ecorse, Mich.....	Do.
27687		St. s.	D. P. Perry.....	37	29	74.8	14.4	5.6	Pas.	4	130	1902	Manitowoc, Wis.....	Marquette, Mich.
157509		*St. p.	D. R. Campbell.....	718	409	176.1	35.4	5.9	Pas.	27	700	1898	Seattle, Wash.....	St. Michael, Alaska.
105218		St. s.	D. R. D. Co. No. 1.....	38	19	65.5	15.6	6.9	Tow.	4		1873	Kaighns Point, N. J.....	Philadelphia, Pa.
77508		*St. p.	D. T. Flesher.....	66	66	108.2	21.3	3.4	Frt.	2		1901	Parkersburg, W. Va.....	Evansville, Ind.
157378		St. s.	D. T. Helm.....	64	32	68.0	18.0	9.3	Tow.	5		1893	Benton Harbor, Mich.....	Marquette, Mich.
206762		*St. p.	D. T. Lane.....	135	135	141.3	29.0	4.3	Tow.	18	500	1904	Dana, W. Va.....	Cincinnati, Ohio.
217005	LNDT	St. s.	Daca.....	2,579	1,563	267.2	46.4	23.8	Frt.	55	1,400	1918	Seattle, Wash.....	Seattle, Wash.
218236	LRMC	St. s.	DADE COUNTY.....	3,658	2,256	324.0	46.2	25.0	Frt.	37	1,500	1919	Newark, N. J.....	Newark, N. J.
187004		St. s.	Daisy.....	10	5	37.0	12.4	4.2	Tow.	3		1880	Brooklyn, N. Y.....	New York, N. Y.
187014		St. s.	Daisy.....	33	16	60.1	13.4	5.4	Frt.	7		1880	New Orleans, La.....	New Orleans, La.
187479		St. s.	Daisy.....	30	20	69.0	12.0	4.5	Tow.	4	95	1897	Peekskill, N. Y.....	New York, N. Y.
205062	KWPC	St. s.	Daisy.....	679	379	175.0	38.7	14.0	Frt.	20	375	1908	Banks, Oreg.....	San Francisco, Cal.
206174		St. s.	Daisy.....	37	25	69.0	16.6	5.5	Pas.	5	100	1910	Tottenville, N. Y.....	New York, N. Y.
215009		St. s.	Daisy.....	20	14	57.4	13.2	5.4	Tow.	3	60	1917	Memphis, Tenn.....	Memphis, Tenn.
203747	KVSF	St. s.	Daisy Freeman.....	613	436	173.5	38.6	13.3	Frt.	22		1906	Fairhaven, Cal.....	San Francisco, Cal.
209439	LCGJ	St. s.	Daisy Gadsby.....	818	478	189.5	41.1	14.3	Frt.	18	550	1911	Hoquiam, Wash.....	Do.
204105	KWVW	St. s.	Daisy McWilliams.....	119	81	83.0	22.2	10.0	Tow.	10	1,900	1907	Noank, Conn.....	New York, N. Y.
214266	LDGQ	St. s.	Daisy Matthews.....	943	513	204.8	42.1	14.2	Frt.	20	650	1916	Hoquiam, Wash.....	San Francisco, Cal.
211723	LDHB	St. s.	Daisy Putnam.....	896	476	201.2	41.0	14.0	Frt.	21	650	1913	Aberdeen, Wash.....	Do.
210753	LCQR	St. s.	DAKOTAN.....	6,660	4,111	407.7	53.7	28.1	Frt.	64	4,000	1912	Sparrows Point, Md.....	New York, N. Y.
216833	LMRJ	St. s.	Dakana.....	2,799	1,676	285.0	44.8	23.9	Frt.	45	1,000	1913	Portland, Oreg.....	Portland, Oreg.
217369	LPFV	St. s.	Dalgada.....	2,469	1,472	267.3	46.0	22.3	Frt.	40	1,350	1918	Mobile, Ala.....	Mobile, Ala.
217421	LPJM	St. s.	DALLAS.....	5,125	3,728	377.0	52.0	26.8	Frt.	54	2,500	1918	Shooters Island, N. Y.....	New York, N. Y.
207330		*St. p.	Dalles City.....	345	284	151.0	27.3	6.8	Frt.	27	750	1910	Portland, Oreg.....	Portland, Oreg.
217656	LQDJ	St. s.	Damscan.....	2,555	1,529	267.3	46.0	23.6	Frt.	37	1,400	1918	Houston, Tex.....	Houston, Tex.
115163		St. s.	Damarin.....	55	35	67.6	13.7	7.2	Pas.	5		1873	Bath, Me.....	Bath, Me.
126707		St. s.	Dana.....	118	59	84.7	20.2	8.0	Frt.	4	150	1891	Boston, Mass.....	New York, N. Y.
216908	LMVK	St. s.	Dancey.....	2,559	1,566	267.3	46.0	23.6	Frt.	35	1,400	1918	Jacksonville, Fla.....	Jacksonville, Fla.
157205		St. s.	Dandy.....	115	67	92.8	20.0	9.6	Tow.	9	425	1888	Camden, N. J.....	Baltimore, Md.
127188		*St. p.	DAN QUINN.....	166	166	135.3	30.0	5.0	Tow.	14	436	1897	Dubuque, Iowa.....	Memphis, Tenn.
157589		St. s.	Dan W. Miller.....	10	8	39.8	13.0	3.9	Tow.	2		1899	Toledo, Ohio.....	Cleveland, Ohio.
204110	KWCL	St. s.	Daniel Kern.....	297	112	153.2	26.0	11.5	Tow.	12	300	1879	Baltimore, Md.....	Seattle, Wash.
206954		*St. p.	Daniel Lindsev.....	65	62	111.0	22.7	3.3	Tow.	5	125	1909	Nashville, Tenn.....	Evansville, Ind.
204877		St. s.	Daniel McAllister.....	93	63	75.0	22.2	9.5	Tow.	5	250	1907	Athens, N. Y.....	New York, N. Y.
203567		St. s.	Daniel McElroy.....	151	102	89.4	28.5	8.1	Frt.	7	250	1906	Tomkins Cove, N. Y.....	New York, N. Y.
6962		St. s.	Daniel Wheeler.....	216	115	131.0	29.5	9.0	Frt.	6	175	1878	Mobile, Ala.....	Do.
203507		St. s.	DANIEL J. MORRELL.....	7,239	5,419	590.0	58.0	27.4	Frt.	25	2,000	1906	West Bay City, Mich.....	Cleveland, Ohio.
187555		St. s.	Dan'l K. Jackson.....	71	57	81.2	22.2	4.7	Frt.	4		1902	Washington, D. C.....	Washington, D. C.
150033		St. s.	Daniel L. Hebard.....	159	79	98.5	22.0	8.8	Tow.	12	500	1875	Cleveland, Ohio.....	Marquette, Mich.
213580		St. s.	DANIEL W. BIGONEY.....	107	73	72.2	20.4	9.6	Tow.	7	250	1915	Port Richmond, N. Y.....	New York, N. Y.
150480		St. s.	Daniel W. Mack.....	48	24	69.0	17.7	7.9	Tow.	5		1889	Brooklyn, N. Y.....	Do.
217213	LNSJ	St. s.	Daram.....	2,573	1,532	267.3	46.0	23.6	Frt.	55	1,400	1918	Cornwells, Pa.....	Philadelphia, Pa.
217653	LQDF	St. s.	Dardora.....	2,556	1,529	267.3	46.0	23.6	Frt.	40	1,400	1918	Houston, Tex.....	Houston, Tex.
157535		*St. p.	Darling.....	78	78	102.0	22.3	4.0	Tow.	13		1899	Parkersburg, W. Va.....	New Orleans, La.
217586	LPVN	St. s.	Darrah.....	2,573	1,516	266.5	46.0	24.1	Frt.	49	1,400	1919	Ramos, Cal.....	San Francisco, Cal.

1 Formerly st. y. Agawa.
 2 Formerly st. s. Gen'l G. Mott.
 3 Formerly st. s. Sylvania.
 4 Formerly st. s. York.
 5 Formerly st. s. a Amanda Powell.
 b Peter Hagan.
 6 Formerly st. s. John S. Summers.
 7 Formerly st. s. Clara M.

a McAllister Bros.
 b Hugh Bros.
 c Margaret F. McWilliams.
 8 Formerly st. s. Samoset.
 9 Formerly st. s. Catherine James.
 10 Formerly st. s. Dancy.
 11 Formerly st. s. Chas. H. Organ.

12 Formerly U. S. L. H. B. st. s. Manzanita.
 13 Formerly st. s. P. L. Johnson.
 a Pearl.
 14 Formerly st. s. b S. O. Co. No. 10.
 c Pearl.

† Iron.
 ‡ Composite.

MERCHANT STEAM VESSELS OF THE UNITED STATES—Continued.

Official No.	Signal letters.	Rig.	Name of vessel.	Gross tonnage.	Net tonnage.	Length.	Breadth.	Depth.	Service.	Crew.	Indicated horsepower.	When built.	Where built.	Home port (where permanent document issues).
						Feet.	Feet.	Feet.						
120294		St. s.	Dart	34	17	64.5	15.3	6.5	Tow.	5	300	1877	Allowaytown, N. J.	New York, N. Y.
157635		St. s.	Dart	21	14	42.9	14.2	6.5	Tow.	4		1901	Long Island City, N. Y.	Do.
208721		St. s.	Dart	74	50	57.2	17.4	5.2	Pas.	3	145	1911	Caledonia, Wash.	Tacoma, Wash.
157542		St. p.	Dartmouth	420	353	126.6	27.0	11.3	Fer.	4	425	1899	East Boston, Mass.	Boston, Mass.
6899		St. p.	Dauntless	301	178	149.0	32.6	8.6	Fer.	6	450	1876	Wilmington, Del.	Philadelphia, Pa.
157353		*St. p.	Dauntless	612	501	174.5	36.5	8.0	Frt.	16	350	1892	San Francisco, Cal.	San Francisco, Cal.
157368	KRBT	St. s.	DAUNTLESS	153	76	102.0	20.7	10.6	Tow.	9	500	1893	Camden, N. J.	Newport News, Va.
157543		St. s.	Dauntless	70	34	93.1	19.7	5.9	Fsh.	8	234	1899	Tacoma, Wash.	Seattle, Wash.
157637		St. s.	Dauntless	123	83	97.2	22.0	10.5	Tow.	9	300	1901	Baltimore, Md.	Baltimore, Md.
201064		*St. p.	Davenport	195	195	112.5	36.5	3.5	Fer.	8	300	1904	Rock Island, Ill.	Chicago, Ill.
210607	LCNQ	St. s.	Davenport	911	526	200.1	40.0	14.5	Frt.	23	750	1912	North Bend, Oreg.	San Francisco, Cal.
4741		St. s.	David	87	67	72.0	25.5	6.6	Frt.	3		1835	Mount Pleasant, N. Y.	Albany, N. Y.
212657		St. s.	David Bosman	180	88	79.9	24.1	10.8	Tow.	6	41	1914	Noank, Conn.	New York, N. Y.
211065		St. s.	David Campbell	242	154	117.5	25.0	12.0	Frt.	20		1913	Portland, Oreg.	Portland, Oreg.
204796		St. s.	David Gibb	31	30	52.0	12.8	5.6	Tow.	3		1907	Charleston, S. C.	Charleston, S. C.
207193		St. s.	DAVID SCANNELL	244	140	120.0	26.0	10.6	Frb.	7	945	1909	San Francisco, Cal.	San Francisco, Cal.
203258		St. p.	David Swain	146	92	136.6	26.0	4.5	Pas.	10	450	1906	Stillwater, Minn.	Peoria, Ill.
157340		St. s.	David A. Boody	98	63	93.8	23.6	8.6	Fer.	4		1892	Noank, Conn.	New York, N. Y.
157678		St. s.	David B. Dearborn	135	92	92.0	22.4	11.0	Pas.	5	100	1902	do	Do.
115242		St. s.	David W. Mills	925	654	202.0	34.0	13.2	Frt.	17		1874	Cleveland, Ohio	Cleveland, Ohio.
202931		St. s.	DAVID Z. NORTON	5,667	4,250	480.0	52.0	30.0	Frt.	19	1,600	1906	do	Do.
157473		St. s.	Dawn	23	9	54.6	17.3	5.6	Pas.	4		1897	Scranton, Miss.	Mobile, Ala.
212284		St. s.	Dawn	70	48	55.0	19.5	3.2	Pas.	2	120	1914	Houghton, Wash.	Seattle, Wash.
76121		St. y.	Day Dream	36	18	88.3	13.5	5.0	Yct.	3		1880	Greenpoint, N. Y.	Boston, Mass.
157291		St. s.	Dayton	409	349	105.7	30.3	9.6	Frt.	5	300	1891	Wilmington, Del.	New York, N. Y.
218006	LFCR	St. s.	DAYTON	5,335	3,352	370.0	50.1	32.4	Tnk.	30	1,500	1907	South Shields, England	Do.
217485	LPQB	St. s.	DECATUR BRIDGE	3,668	2,256	324.0	46.2	25.0	Frt.	38	1,500	1913	Newark, N. J.	Newark, N. J.
157583		*St. p.	Decatur No. 1	48	48	108.0	19.6	2.7	Pas.	11		1900	Decatur, Ala.	Nashville, Tenn.
215335	LHSM	St. s.	DEERWATER	7,610	4,787	437.2	63.7	33.7	Frt.	47	3,200	1917	Camden, N. J.	New York, N. Y.
217090	LNGB	St. s.	DEERFIELD	7,622	5,274	434.3	57.7	27.1	Frt.	88	2,600	1913	Chester, Pa.	Philadelphia, Pa.
218112	LRPS	St. s.	DEER LODGE	6,284	3,908	409.8	54.2	27.7	Frt.	57	2,500	1919	Portland, Oreg.	Portland, Oreg.
157436		St. s.	DEFENDER	59	59	85.3	18.0	8.9	Frt.	6	280	1895	Baltimore, Md.	Albany, N. Y.
157587		St. s.	Defender	25	17	63.2	16.2	5.8	Tow.	6		1900	Tacoma, Wash.	Seattle, Wash.
206009		St. s.	Defender	48	33	64.0	16.0	6.2	Tow.	4	250	1909	Astoria, Oreg.	Astoria, Oreg.
157096		St. s.	Defiance	42	21	64.0	16.2	7.1	Tow.	4		1883	Philadelphia, Pa.	New York, N. Y.
157486		St. s.	Defiance	85	58	60.5	16.0	5.9	Pas.	4		1897	Tacoma, Wash.	Seattle, Wash.
157683	KSGD	St. s.	Defiance	154	104	107.0	22.5	10.7	Tow.	9	370	1903	Baltimore, Md.	Baltimore, Md.
218675	LMTD	St. s.	DEFIANCE	7,986	4,980	440.0	56.0	35.2	Frt.	74	3,000	1913	Alameda, Cal.	San Francisco, Cal.
212755		St. s.	De Grasses	22	15	43.0	13.5	6.0	Tow.	3	50	1914	Buffalo, N. Y.	Ogdensburg, N. Y.
157410		St. p.	De Koven	309	309	232.3	37.0	6.1	Fer.	8	878	1894	Jedfersonville, Ind.	Memphis, Tenn.
157097		St. s.	Delaware	90	49	89.0	20.6	9.3	Tow.	5	230	1883	South Amboy, N. J.	New York, N. Y.
155192		St. s.	Delaware	50	25	65.0	16.2	7.4	Tow.	4		1891	Philadelphia, Pa.	Philadelphia, Pa.
202625		St. s.	DELAWARE	3,901	3,250	350.0	46.2	30.2	Frt.	27	1,700	1906	Ecorse, Mich.	Buffalo, N. Y.
203811	KVTD	St. s.	DELAWARE	1,907	1,382	250.5	40.0	25.0	Frt.	22	1,200	1907	Wilmington, Del.	New York, N. Y.
212140		St. s.	DELAWARE	807	548	139.8	35.0	14.8	Fer.	7	700	1914	Wilmington, Del.	Philadelphia, Pa.
157666		St. s.	Della	53	37	74.0	18.6	7.5	Tow.	6		1902	Scranton, Miss.	Galveston, Tex.
157568	KQGF	St. s.	DELMAR	294	138	122.3	26.9	11.7	Pas.	14	873	1900	Newburgh, N. Y.	Cape Charles, Va.
212708		St. s.	Delmer T.	11	8	32.4	10.9	3.3	Fsh.	2		1914	Port Clinton, Ohio	Sandusky, Ohio.
116786		St. s.	DELOS W. COOKE	3,398	2,067	326.5	44.0	29.3	Frt.	20	1,500	1897	Buffalo, N. Y.	Buffalo, N. Y.
212423	LENC	St. y.	Delphine	339	230	165.0	24.0	12.6	Yct.	16		1914	New York, N. Y.	Detroit, Mich.
213572		*St. p.	Delio	189	177	80.1	22.0	4.9	Frt.	5	100	1915	Wenatche, Wash.	Seattle, Wash.
6568		St. s.	Delta	31	23	61.2	13.3	6.3	Tow.	4		1863	Philadelphia, Pa.	New York, N. Y.
157224		St. s.	Delta	46	31	69.0	17.7	4.8	Tow.	5		1888	Stanwood, Wash.	Pt. Townsend, Wash.
202463		*St. p.	Delta	293	237	120.3	26.0	4.4	Pas.	14	125	1905	St. Michael, Alaska	St. Michael, Alaska.
206292		St. s.	DELUGE	313	212	115.0	28.0	14.0	Frb.	30	950	1911	Baltimore, Md.	Baltimore, Md.
206152		St. s.	DENMARK	5,448	4,434	440.0	56.0	28.0	Frt.	20	1,500	1909	Toledo, Ohio	Oswego, N. Y.
207182		St. s.	DENNIS T. SULLIVAN	244	140	120.0	26.0	10.6	Frb.	7	945	1909	San Francisco, Cal.	San Francisco, Cal.
209068		St. s.	Denny Brothers	93	53	97.6	22.6	6.4	Frt.	4	160	1911	Millford, Del.	Perth Amboy, N. J.
217406	LPHN	St. s.	DERANOF	5,245	4,011	379.6	53.1	27.0	Frt.	44	2,500	1913	Tacoma, Wash.	Seattle, Wash.
212872	LPCD	St. s.	DE SOTO	6,268	3,637	418.7	53.2	29.0	Tnk.	34	2,500	1902	Port Glasgow, Scotland	New York, N. Y.
157216		St. s.	Despatch	127	71	93.5	28.0	8.0	Tow.	5	175	1888	South Amboy, N. J.	Do.
211786		St. s.	Despatch	195	133	100.5	29.7	9.8	Frt.	6	450	1913	Millford, Del.	Do.
201607		St. s.	DETROIT	2,089	1,307	296.0	64.1	20.0	Fer.	17	1,800	1904	Ecorse, Mich.	Detroit, Mich.
215738		St. s.	DETROIT	65	32	68.7	17.0	11.0	Tow.	4		1917	Cleveland, Ohio	Duluth, Minn.
157544		*St. p.	Dewey	30	26	68.0	20.6	3.0	Tow.	4		1899	Portland, Fla.	Tampa, Fla.
85584		St. s.	Dewing Company	125	72	96.5	21.5	6.4	Frt.	7	80	1879	Wilmington, Del.	New York, N. Y.
157564		St. s.	DE WITT C. IVINS	121	82	84.6	19.0	8.8	Tow.	7	500	1900	Philadelphia, Pa.	Do.
218096	LRFT	St. s.	DIABLO	6,108	4,573	402.5	53.0	32.0	Frt.	50	2,800	1919	Bay Point, Cal.	San Francisco, Cal.
157653		St. s.	Diamond	18	12	49.0	11.4	3.6	Fsh.	5		1902	Muskegon, Mich.	Grand Haven, Mich.

1 Formerly st. s. Farnsworth.

2 Formerly st. s. Charles Lynch.

3 Formerly st. s. Sparta.

4 Formerly st. y. Julia.

5 Formerly German st. s. Harport.

6 Formerly st. s. Owen Brady.

7 Formerly st. s. Starrucca.

8 Formerly st. y. Caroline.

9 Formerly (a) st. s. Linda.

(b) U. S. S. Delta.

10 Formerly German st. s. Phoebus.

11 Formerly st. s. Greenwich.

MERCHANT STEAM VESSELS OF THE UNITED STATES—Continued.

Official No.	Signal letters.	Rig.	Name of vessel.	Gross tonnage.	Net tonnage.	Length.	Breadth.	Depth.	Service.	Crew.	Indicated horsepower.	When built.	Where built.	Home port (where permanent document issues).
204837		St. s.	Diamond	135	108	82.0	24.4	8.6	Wat.	5	300	1907	Greenport, N. Y.	New York, N. Y.
206821		St. p.	Diamond	62	39	72.5	28.0	8.7	Tow.	6		1899	Cambridge, Me.	Portland, Me.
120665		St. p.	Diamond O	316	276	142.5	28.4	6.6	Pas.	10		1887	Portland, Ore.	Portland, Ore.
157563		St. s.	Dictator	96	65	75.0	20.9	9.5	Tow.	6		1899	Tottenville, N. Y.	New York, N. Y.
20618		St. p.	Dimond	225	212	120.0	25.6	5.0	Frt.	9	175	1896	San Francisco, Cal.	San Francisco, Cal.
217890	LQSF	St. s.	Dro	5,312	3,870	386.3	52.2	27.4	Frt.	90	3,000	1919	Arlington, N. Y.	New York, N. Y.
135874		St. s.	Dione	33	16	60.0	16.0	6.6	Tow.	4		1896	Philadelphia, Pa.	Boston, Mass.
210759		St. s.	Diplomatic	76	52	72.9	21.3	8.2	Tow.	8	250	1912	Grassy Point, N. Y.	New York, N. Y.
157537		St. s.	Director	21	14	43.5	14.0	6.3	Tow.	2		1899	Long Island City, N. Y.	Philadelphia, Pa.
218909	LRFV	St. s.	Director	475	218	139.6	30.3	15.7	Tow.	20	900	1919	Savannah, Ga.	Savannah, Ga.
204341		St. s.	Director of the Port.	28	15	53.0	11.6	6.0	Tow.	3	100	1907	New York, N. Y.	New York, N. Y.
215776	LJGB	St. s.	DRBA	1,481	1,175	231.0	33.6	22.3	Frt.	20	600	1917	Portland, Ore.	Do.
217554	LPTH	St. s.	DRBGO	6,768	5,161	416.8	56.1	31.1	Tnk.	38	3,000	1919	Bath, Me.	Bath, Me.
78381		St. s.	Dispatch	62	26	62.2	15.6	7.0	Tow.	5		1873	Philadelphia, Pa.	New York, N. Y.
200061		St. p.	Dispatch	173	167	111.5	25.2	4.5	Pas.	5		1903	Parkersburg, Ore.	Marshfield, Ore.
208045		St. s.	Dispatch	46	31	58.0	16.5	7.4	Tow.	3	150	1910	Solomons, Md.	Baltimore, Md.
202808		St. s.	Dispatch	74	50	75.0	18.5	8.6	Tow.	7	280	1905	Madison, Md.	Philadelphia, Pa.
204187		St. s.	Dixie	37	20	60.0	14.0	4.0	Frt.	7		1907	Georgetown, S. C.	Georgetown, S. C.
204430		St. s.	Dixie	26	6	53.4	14.0	5.6	Tow.	3	50	1907	Scranton, Miss.	Pensacola, Fla.
206103		St. p.	Dixie	96	58	89.5	15.0	3.5	Tow.	2	80	1910	Madison, Ind.	Louisville, Ky.
213714		St. p.	Dixie	97	97	131.0	24.2	4.7	Frt.	16	475	1915	Houma, La.	New Orleans, La.
218890	LRSN	St. s.	DOCHET	5,268	3,347	386.8	52.2	27.4	Frt.	50	2,500	1919	Arlington, N. Y.	New York, N. Y.
212798	LDTJ	St. s.	DOCHBA	4,309	2,763	376.0	51.0	26.7	Frt.	39	2,000	1906	Newcastle, Eng.	Do.
157615		St. s.	Doctor	20	15	56.5	13.5	5.6	Fah.	4		1901	Erie, Pa.	Erie, Pa.
157011		St. s.	Dr. David Kennedy	16	10	46.1	13.1	4.3	Tow.	4		1880	Roundout, N. Y.	Albany, N. Y.
201651		St. s.	Dr. Geo. J. Moser	77	52	60.7	20.7	9.0	Tow.	9	250	1904	Tottenville, N. Y.	New York, N. Y.
6637		St. s.	Dr. S. N. Briggs	22	11	57.0	14.5	5.8	Tow.	3	50	1869	Philadelphia, Pa.	New London, Conn.
86299		St. p.	Dolphin	491	241	209.9	26.3	9.1	Fer.	18	507	1893	Port Richmond, N. Y.	New York, N. Y.
92643	KLSP	St. s.	DOLPHIN	74	42	100.2	16.1	8.2	Tow.	4	300	1893	Wilmington, Del.	Do.
155278		St. s.	Dolphin	82	68	85.0	24.0	6.4	Frt.	6		1895	Gibraltar, Mich.	Marquette, Mich.
157188		St. s.	Dolphin	149	88	87.5	22.4	8.7	Tow.	18		1886	Astoria, Ore.	Juneau, Alaska.
157448		St. s.	Dolphin	47	32	66.8	17.3	6.8	Tow.	4		1896	Brooklyn, N. Y.	Boston, Mass.
206112		St. s.	Dolphin	176	86	128.0	19.7	9.4	Fah.	26		1908	Pocomoke City, Md.	Reedsville, Va.
206126		St. s.	Dolphin	8	6	31.2	10.4	3.5	Frt.	1	8	1908	Racine, Wis.	Grand Haven, Mich.
206741		St. s.	Donald E	5	5	31.3	8.3	3.8	Pas.	1	12	1904	Portage Entry, Mich.	Marquette, Mich.
217931	LQTS	St. s.	Donora	6,946	4,269	395.5	55.0	31.4	Frt.	66	2,500	1919	Kearny, N. J.	Newark, N. J.
157000		St. s.	Dora	320	217	112.0	27.2	13.2	Fah.	24	80	1880	San Francisco, Cal.	Pt. Townsend, Wash.
208076		St. p.	Dora	77	64	70.3	15.8	4.1	Pas.	2	55	1910	Randolph, Ore.	Empire, Ore.
157238	KGQD	St. s.	Dorchester	2,637	1,875	261.0	40.0	15.3	Pas.	38	1,500	1899	Wilmington, Del.	Baltimore, Md.
210650		St. p.	DORCHESTER	1,085	580	192.0	36.2	10.2	Pas.	57	1,000	1912	Sparrows Point, Md.	Do.
96345		St. s.	Dorothy	52	35	60.0	18.1	7.5	Tow.	5	110	1896	Tottenville, N. Y.	New York, N. Y.
116413		St. s.	Dorothy	74	57	72.6	16.2	6.0	Pas.	5		1891	Westerly, R. I.	Brunswick, Ga.
157605		St. s.	DOROTHY	90	62	72.4	16.7	5.0	Pas.	4		1901	Buffalo, N. Y.	Buffalo, N. Y.
157621		St. s.	Dorothy	38	22	71.5	15.6	6.2	Pas.	6		1901	Scranton, Miss.	Galveston, Tex.
157662	KRSQ	St. s.	DOROTHY	2,214	1,629	284.2	42.2	19.3	Frt.	32	850	1895	West Hartlepool, Eng.	New York, N. Y.
200176		St. p.	Dorothy	30	19	62.9	12.7	3.6	Tow.	6		1882	Carondelet, Mo.	St. Joseph, Mo.
214630		St. p.	Dorothy	148	90	140.0	28.0	4.1	Mac.	12	219	1916	Paducah, Ky.	Paducah, Ky.
217943		St. s.	Dorothy	36	24	62.0	16.5	6.5	Tow.	4	70	1912	Amsterdam, N. Y.	Albany, N. Y.
212641		St. p.	Dorothy Adgate	37	37	91.0	18.6	3.2	Tow.	4	188	1914	Antiquity, Ohio	Pittsburgh, Pa.
126597	KGFP	St. s.	Dorothy Bradford	1,746	1,197	228.9	38.0	22.0	Pas.	30	1,453	1889	Philadelphia, Pa.	Boston, Mass.
157286		St. s.	Dot	6	5	36.4	7.9	3.0	Mac.	1		1891	Berwick, La.	Brashear, La.
157004		St. s.	Douglas	230	123	120.2	22.9	9.7	Frt.	8	250	1882	Saugatuck, Mich.	Detroit, Mich.
212684		St. p.	Douglas	96	88	64.4	18.2	8.3	Frt.	5	80	1914	Wenatchee, Wash.	Seattle, Wash.
76075		St. s.	Douglas Alexander	248	166	109.0	22.0	7.0	Frt.	8	109	1879	Philadelphia, Pa.	New York, N. Y.
157552		St. s.	DOUGLASS HOUGHTON	5,332	4,034	456.0	50.0	24.2	Frt.	25	3,300	1899	Cleveland, Ohio	Duluth, Minn.
145547		St. s.	Dove	47	32	74.5	17.0	5.1	Pas.	4		1889	Portland, Ore.	Seattle, Wash.
8658		St. s.	Dover	51	25	80.0	18.0	7.6	Tow.	6		1870	New Brunswick, N. J.	New York, N. Y.
157318		St. p.	Dover	244	191	150.0	33.5	3.5	Pas.	30	160	1891	Sacramento, Cal.	San Francisco, Cal.
202405		St. s.	Downer	65	44	64.7	19.0	8.0	Tow.	4		1905	Tottenville, N. Y.	Newark, N. J.
212567		St. s.	Downer V	61	41	58.5	18.7	9.0	Tow.	4	260	1914	do.	Do.
206913		St. s.	Downer VIII	64	43	62.0	18.5	8.1	Tow.	4	300	1909	do.	Do.
206991		St. s.	Downer IX	70	48	65.3	19.7	8.1	Tow.	5	150	1911	do.	Do.
209256		St. s.	Downer X	69	47	65.4	19.7	8.1	Tow.	4	150	1911	do.	Do.
214377		St. s.	Downer XII	74	50	64.3	19.4	8.6	Tow.	4	300	1916	do.	Do.
157031		St. s.	Dreadnaught	31	15	69.8	15.4	6.0	Tow.	5		1881	Cleveland, Ohio	Duluth, Minn.

¹ Formerly st. s. Amanda F. Lancaft.

² Formerly *st. p. Fannie.

³ Formerly *st. p. Queen of the Yukon.

⁴ Formerly st. s. Emma S. Bradford.

⁵ Formerly st. s. James P. McGuirl.

⁶ Formerly st. s. B.

⁷ Formerly st. s. J. Warren Coulson.

⁸ Formerly st. s. Wm. Bradley, 2nd.

⁹ Formerly British st. s. Doehra.

¹⁰ Formerly st. p.

(a) Glen.

(b) Amphion.

(c) Marietta.

(d) Judge.

¹¹ Formerly st. y.

(e) Albatross.

(f) Rebeemar.

¹² Formerly sch. Oak Leaf.

¹³ Formerly st. s. H. B. Moore, jr.

¹⁴ Formerly st. s. Surf City.

(a) Pauline.

¹⁵ Formerly British st. s. Wilsterd.

¹⁶ Formerly U. S. Eng. *st. p. Meluina.

¹⁷ Formerly st. s. Charlotte.

¹⁸ Formerly st. s. John E. Tygart.

¹⁹ Formerly st. s. Typhoon.

²⁰ Formerly st. s. Edmund L. Levy.

MERCHANT STEAM VESSELS OF THE UNITED STATES—Continued.

Official No.	Signal letters.	Rig.	Name of vessel.	Gross tonnage.	Net tonnage.	Length.	Breadth.	Depth.	Service.	Crew.	Indicated horsepower.	When built.	Where built.	Home port (where permanent document issues).
							Feet.	Feet.						
110352		St. p.	<i>Dreamland</i>	1,285	978	272.9	37.0	10.8	Pas.	29	1,997	1878	Wilmington, Del.	Baltimore, Md.
157504		*St. p.	Dredger No. 1	282	222	100.0	26.2	6.7	Frt.	6	64	1898	Portland, Oreg.	Pt. Townsend, Wash.
106692		St. s.	Dresden	99	49	76.2	18.5	9.6	Tow.	11	300	1880	Gloucester, Mass.	Boston, Mass.
6955		St. s.	Drusilla M. Cox	38	19	58.7	16.2	6.6	Tow.	4		1878	Philadelphia, Pa.	New York, N. Y.
157113		St. s.	Du Bois	136	107	95.0	17.8	9.0	Cnl.	5	65	1883	Buffalo, N. Y.	Buffalo, N. Y.
157626	KRFJ	St. s.	Dubois	223	151	105.4	26.4	12.0	Tow.	11	450	1901	Tottenville, N. Y.	New York, N. Y.
205205		*St. p.	Dubuque	747	747	256.6	50.7	6.2	Pas.	63	858	1908	Dubuque, Iowa	St. Louis, Mo.
111080	KMHC	St. y.	Duchess	55	33	99.5	13.3	8.0	Yot.	7		1895	Braintree, Mass.	New York, N. Y.
157599		St. s.	Duchess	7	5	37.0	8.2	3.0	Tow.	20		1901	Peoria, Ill.	Peoria, Ill.
205728		*St. p.	Duffy	98	98	118.1	24.8	4.0	Mac.	6	398	1909	Marietta, Ohio	Louisville, Ky.
200593		St. s.	DULUTH	4,623	3,785	381.6	50.2	26.0	Frt.	23	1,500	1903	Chicago, Ill.	Buffalo, N. Y.
216729	LMKB	St. s.	Dumaru	3,019	1,752	272.9	46.1	24.1	Frt.	44	1,400	1918	Portland, Oreg.	Portland, Oreg.
157096		St. s.	Duncan City	179	89	104.4	18.5	9.3	Tow.	5	250	1883	Manitowoc, Wis.	Cleveland, Ohio.
157127		St. s.	Duncan Robertson	37	23	62.5	15.6	6.8	Tow.	5		1884	Grand Haven, Mich.	Duluth, Minn.
217297	LPBR	St. s.	Dungenes	2,537	1,497	267.3	46.3	24.0	Frt.	48	1,600	1918	Tacoma, Wash.	Seattle, Wash.
207694		St. s.	DUNKIRK	51	37	68.7	17.0	11.0	Tow.	5	250	1910	Cleveland, Ohio.	Duluth, Minn.
207966		St. s.	DUNKIRK	41	28	65.4	16.0	6.0	Fah.	6	125	1910	Dunkirk, N. Y.	Buffalo, N. Y.
95967		*St. p.	Duquesne	622	622	213.2	34.3	5.6	Tow.	33	1,420	1887	Cincinnati, Ohio	Pittsburgh, Pa.
157418	KMFT	St. y.	Duquesne	82	41	119.6	15.7	8.9	Yot.	6		1895	Bristol, R. I.	New York, N. Y.
211334		*St. p.	Duquesne	200	200	150.0	32.8	5.4	Frt.	17	375	1913	Levensa, Ohio	Pittsburgh, Pa.
217612	LQBC	St. s.	Duquesne	6,861	4,927	395.5	55.0	31.4	Frt.	57	2,500	1919	Kearny, N. J.	Newark, N. J.
202727		St. p.	Dura	22	22	60.0	14.5	3.5	Mse.	4		1905	Deweyville, Tex.	Port Arthur, Tex.
157301		St. s.	Dutchess	21	10	46.0	12.0	5.4	Tow.	2		1891	Newburgh, N. Y.	Albany, N. Y.
207745		St. s.	DUTCHESS	596	405	134.9	56.0	14.0	Fer.	7	700	1910	do	Do.
201345		St. s.	Duval	348	316	112.0	40.5	10.0	Fer.	12	200	1904	Jacksonville, Fla.	Jacksonville, Fla.
E.														
212415		St. s.	E. Antoni	47	26	69.5	19.4	7.0	Fsh.	12	175	1914	Sausalito, Cal.	San Francisco, Cal.
210114		St. s.	E. GUNNELL	688	468	162.0	35.6	10.6	Frt.	9	1,500	1912	Manitowoc, Wis.	Detroit, Mich.
205644		*St. p.	E. A. Voight	85	85	125.0	24.0	3.5	Frt.	6	250	1908	Paducah, Ky.	Paducah, Ky.
93356		St. s.	E. B. Malone	14	10	37.4	14.0	4.3	Pas.	4	200	1903	Camden, N. J.	Georgetown, S. C.
208109		*St. p.	E. C. Clark	49	49	103.1	20.0	3.3	Tow.	8	90	1910	Parkersburg, W. Va.	Cincinnati, Ohio.
200666		St. s.	E. C. COLLINS	4,132	3,001	420.0	50.0	28.0	Frt.	28	1,500	1904	Lorain, Ohio	Duluth, Minn.
207815		St. s.	E. C. DEMPSEY	87	38	77.0	20.0	10.5	Tow.	4	400	1910	Cleveland, Ohio	Chicago, Ill.
136192	LQCP	St. s.	E. C. POPE	2,787	1,887	323.2	42.2	21.7	Frt.	38	2,000	1891	Wyandotte, Mich.	New York, N. Y.
206790		St. s.	E. D. Haley	55	37	70.0	17.6	7.6	Tow.	7	150	1906	Belfast, Me.	Do.
125116		St. s.	E. D. Holton	24	12	58.8	14.6	6.7	Tow.	2		1874	Milwaukee, Wis.	Marquette, Mich.
125317		St. s.	E. F. Simpson	109	54	93.4	20.1	10.8	Tow.	11	280	1877	Camden, N. J.	Pensacola, Fla.
157405		*St. p.	E. F. Jackson	45	45	90.0	19.0	3.0	Tow.	4		1894	Pittsburgh, Pa.	Pittsburgh, Pa.
207592		St. s.	E. G. Bateman	71	65	72.0	14.5	4.5	Pas.	2	70	1910	St. Johns, Oreg.	Portland, Oreg.
136357		St. s.	E. G. Maxwell	88	56	96.3	20.0	8.0	Tow.	8		1893	Grand Haven, Mich.	Duluth, Minn.
135239		St. s.	E. H. Beath	99	75	100.8	17.6	7.0	Cnl.	4		1876	Lockport, Ill.	Chicago, Ill.
126258		St. s.	E. H. Jackson	81	63	80.6	15.9	10.7	Tow.	9		1891	Charleston, S. C.	Beaufort, N. C.
207568		St. s.	E. H. UTLEY	6,287	4,861	504.0	54.2	31.0	Frt.	24	1,650	1910	Wyandotte, Mich.	Wilmington, Ohio.
137066		St. s.	E. J. Codd	141	90	125.0	22.0	9.0	Fah.	23	300	1903	Pocomoke City, Md.	Wilmington, N. C.
203108		St. s.	E. J. EARLING	6,557	5,140	535.5	55.0	31.0	Frt.	22		1906	Superior, Wis.	Duluth, Minn.
212765		St. s.	E. J. Laway, Jr.	70	48	73.1	20.7	6.0	Frt.	6	45	1914	Cheboygan, Mich.	Grand Haven, Mich.
204108		St. s.	E. J. McCormack	117	58	97.0	29.0	9.0	Frt.	6	300	1907	Milford, Del.	New York, N. Y.
136983		St. s.	E. J. Tull	119	73	112.0	18.0	7.7	Fsh.	24	200	1902	Pocomoke City, Md.	Reedville, Va.
136968		St. s.	E. K. Bishop	44	29	71.0	19.4	4.5	Frt.	5		1902	New Bern, N. C.	Wilmington, N. C.
217173	LNQB	St. s.	E. L. DOHERY THIRD	7,753	4,709	467.6	62.7	32.0	Tnk.	39	3,200	1918	Camden, N. J.	Philadelphia, Pa.
207448		St. s.	E. L. PIERCE	5,494	4,153	444.0	56.2	31.0	Frt.	22	1,900	1910	Koors, Mich.	Cleveland, Ohio.
136724	KNTS	St. s.	E. L. RUSSELL	206	100	108.9	22.6	12.2	Tow.	13	600	1899	Camden, N. J.	Port Arthur, Tex.
136186		St. s.	E. M. B. A.	44	21	71.6	17.8	7.6	Fah.	5		1891	Grand Haven, Mich.	Milwaukee, Wis.
135475		St. s.	E. M. Millard	91	49	90.4	20.0	9.4	Tow.	5		1880	Athens, N. Y.	New York, N. Y.
206840		St. s.	E. M. PIERCE	99	51	71.0	20.0	12.5	Tow.	4	750	1909	Cleveland, Ohio.	Cleveland, Ohio.
212345		St. s.	E. N. SMITH	20	12	48.8	13.0	6.5	Frt.	1	40	1914	Buffalo, N. Y.	Buffalo, N. Y.
136145		St. s.	E. P. Dickson	17	9	48.5	11.7	4.4	Pas.	2		1888	Laocnia, N. H.	Ellsworth, Me.
217941	LQVH	St. s.	E. P. MORSE	204	93	100.8	24.7	13.1	Tow.	14	800	1919	Brooklyn, N. Y.	New York, N. Y.
204696	KWJT	St. s.	E. P. Ripley	170	91	115.8	24.0	11.6	Tow.	6		1907	Marshfield, Oreg.	San Francisco, Cal.
136152		St. s.	E. S. Atwood	94	47	84.4	21.0	9.7	Tow.	8		1890	Noank, Conn.	New York, N. Y.
96147		St. s.	E. S. Booth	38	19	54.0	16.1	6.8	Tow.	7		1892	Philadelphia, Pa.	Philadelphia, Pa.
136322		St. s.	E. T. Douglas	137	93	91.4	17.7	9.6	Cnl.	3	103	1895	Buffalo, N. Y.	Buffalo, N. Y.
136712		St. s.	E. T. Williams	97	48	81.0	21.0	9.0	Tow.	7		1898	Baltimore, Md.	Baltimore, Md.
135958		St. s.	E. V. McCauley	136	68	96.5	20.5	10.8	Tow.	9	350	1887	Camden, N. J.	Norfolk, Va.
136872		St. s.	E. W. Edwards	181	99	122.5	20.4	9.8	Fah.	28	220	1901	Baltimore, Md.	Reedville, Va.
136263		St. s.	E. W. Marts	27	13	51.0	14.1	6.9	Tow.	4	80	1892	do	Baltimore, Md.
136547		St. s.	E. W. OGLEBAY	3,666	3,019	375.6	45.8	23.2	Frt.	20	1,285	1896	West Bay City, Mich.	Cleveland, Ohio.
137026		St. s.	E. W. Sutton, Jr.	33	22	59.1	13.2	6.0	Fsh.	5		1902	Buffalo, N. Y.	Buffalo, N. Y.

- 1 Formerly st. p. ^a Republic.
 ^b Cape May.
 2 Formerly st. s. A. W. Chesterton.
 ^a Rajah.
 3 Formerly st. y. ^b Marcella.

- 4 Formerly *st. p. H. M. Hoxie.
 5 Formerly *st. p. Mammie Barrett.
 6 Formerly st. s. Morris.
 7 Formerly *st. p. Leslie Eichel.
 8 Formerly st. s. Edwin F. Holmes.

- 9 Formerly *st. p. Dewing & Sons.
 10 Formerly st. s. Edith.
 11 Formerly st. s. St. Clair.
 12 Formerly st. s. Harry A. Derwind.
 13 Lost Dec. 31, 1918.

MERCHANT STEAM VESSELS OF THE UNITED STATES—Continued.

Official No.	Signal letters.	Rig.	Name of vessel.	Gross tonnage.	Net tonnage.	Length.	Breadth.	Depth.	Service.	Crew.*	Indicated horsepower.	When built.	Where built.	Home port (where permanent document issues).
						<i>Feet.</i>	<i>Feet.</i>	<i>Feet.</i>						
204064		St. s.	E. A. S. CLARKE	5,760	4,422	540.0	54.0	30.0	Pas.	21	2,200	1907	Superior, Wis.	Cleveland, Ohio.
126877		St. s.	E. Benson Dennis	100	64	100.0	19.2	9.8	Fah.	28	...	1901	Pocomoke City, Md.	New London, Conn.
201268		St. s.	E. Clay Timanus	61	41	72.0	18.0	8.4	Tow.	3	300	1904	Baltimore, Md.	Baltimore, Md.
126530		St. s.	E. Frank Coe	153	104	103.1	28.9	7.8	Frt.	6	270	1895	Athens, N. Y.	New York, N. Y.
91079		St. p.	E. <i>Madison Hall</i>	409	299	166.0	22.0	8.0	Pas.	14	...	1878	Wilmington, Del.	Washington, D. C.
200886		St. p.	E. Stanley Holland	71	71	108.0	28.0	8.5	Tow.	10	...	1904	Parkersburg, W. Va.	Chicago, Ill.
126732		St. s.	E. Warren Reed	156	82	122.2	19.8	9.7	Fah.	24	220	1899	Pocomoke City, Md.	Roanoke, Va.
126866		St. s.	Eagle	65	43	61.3	21.4	5.8	Frt.	3	...	1887	Gloucester, Mass.	Gloucester, Mass.
126901		St. y.	Eagle	49	33	76.2	15.4	4.4	Yct.	2	...	1901	Croton, N. Y.	Savannah, Ga.
201976		St. s.	Eagle	14	9	50.0	10.0	5.0	Fah.	3	16	1905	West De Pere, Wis.	Milwaukee, Wis.
210709		St. s.	Eagle	40	27	51.0	15.5	7.0	Fah.	6	75	1912	Milwaukee, Wis.	Chicago, Ill.
218174		St. s.	Eagle	19	14	38.8	11.6	6.2	Fah.	2	28	1919	Northport, Mich.	Grand Haven, Mich.
215823		St. s.	Early	10	5	46.8	11.0	4.2	Fah.	2	...	1917	Pittsburgh, Pa.	Pittsburgh, Pa.
126900		St. s.	Early Bird	10	5	46.8	11.0	4.2	Tow.	3	50	1917	Pittsburgh, Pa.	Pittsburgh, Pa.
217419		St. s.	Easy	26	14	56.1	15.9	6.4	Tow.	6	...	1888	Baltimore, Md.	Baltimore, Md.
126906	LPJK	St. s.	East Cape	5,812	4,484	385.0	51.0	25.5	Frt.	83	2,600	1918	Kobe, Japan	San Francisco, Cal.
217478	LPNM	St. s.	East Chester	39	19	57.1	18.5	6.5	Tow.	4	65	1890	Tottenville, N. Y.	San Francisco, Cal.
216783	LMPO	St. s.	EASTLING	5,847	4,489	384.3	51.2	25.5	Frt.	40	3,280	1918	Kobe, Japan	New York, N. Y.
216802	LMQO	St. s.	EASTERN	5,806	4,558	385.0	51.0	21.1	Frt.	51	3,000	1918	Kawasaki, Japan	Seattle, Wash.
161781		St. p.	EAST INDIAN	5,183	5,966	445.0	58.0	29.0	Frt.	73	5,000	1918	Uruga, Japan	San Francisco, Cal.
116784	KMTW	St. s.	East St. Louis	628	628	235.0	40.0	8.0	Pas.	25	...	1895	Cincinnati, Ohio	Do.
216482	LKWN	St. s.	EASTERN	211	79	105.0	21.0	14.2	Tow.	10	400	1893	Newport News, Va.	Peoria, Ill.
217168	LNPS	St. s.	EASTERN CHIEF	4,690	3,878	359.0	51.1	25.9	Frt.	48	2,500	1917	Uruga, Japan	Seattle, Wash.
216780	LMKC	St. s.	EASTERN CROSS	4,578	3,479	359.4	51.3	25.3	Frt.	60	2,700	1917	Harima, Japan	Do.
217292	LPBH	St. s.	EASTERN KING	3,164	2,313	304.8	43.3	25.2	Frt.	46	1,850	1918	Osaka, Japan	Do.
216706	LMJF	St. s.	EASTERN LIGHT	7,192	5,477	415.0	55.7	31.9	Frt.	70	3,300	1918	Kobe, Japan	Do.
216817	LMFV	St. s.	EASTERN QUEEN	5,797	4,474	384.0	51.1	25.6	Frt.	58	2,600	1918	Kobe, Japan	Do.
126907		St. s.	EASTERN SEA	5,393	4,493	384.0	51.1	25.5	Frt.	48	2,500	1918	...	Do.
217291	LPBG	St. p.	Eastern Shore	791	654	176.0	35.0	9.5	Pas.	23	800	1883	Wilmington, Del.	Baltimore, Md.
216643	LMCD	St. s.	EASTERN SHORE	6,731	5,124	424.5	53.3	26.4	Frt.	83	3,500	1918	Harima, Japan	Seattle, Wash.
126981		St. s.	EASTERN STAR	4,330	3,282	344.2	49.9	25.2	Frt.	48	2,250	1917	Innoshima, Japan	Do.
216461	LKVV	St. p.	EASTERN STATES	3,077	1,566	350.0	44.0	19.9	Pas.	136	4,200	1902	Wyandotte, Mich.	Detroit, Mich.
126912		St. s.	EASTERN SUN	5,851	4,581	383.9	51.1	25.6	Frt.	49	2,600	1918	Kobe, Japan	Seattle, Wash.
217085	LNJG	St. s.	Eastport	64	33	76.0	19.5	6.5	Fer.	4	90	1902	Dennysville, Me.	Eastport, Me.
218371	LRSF	St. s.	EASTPORT	4,385	2,705	344.5	49.9	25.7	Frt.	40	2,250	1918	Habu, Japan	Seattle, Wash.
217372	LPGB	St. s.	EAST SIDE	5,104	3,720	377.0	52.0	26.8	Frt.	63	2,500	1919	Shooters Island, N. Y.	New York, N. Y.
126994		St. p.	Eaugh	50	40	94.5	17.5	3.5	Pas.	7	750	1918	Kobe, Japan	Seattle, Wash.
126541		St. s.	Echo	126	68	103.8	21.0	10.6	Tow.	12	450	1883	Pekin, Ill.	Peoria, Ill.
126791		St. s.	Echo	66	38	66.5	18.2	7.3	Tow.	6	...	1900	Camden, N. J.	Mobile, Ala.
211626		St. p.	Echo	6	6	89.1	9.9	2.4	Tow.	2	25	1913	Tacoma, Wash.	Tacoma, Wash.
127557		St. p.	Eclipse	182	182	162.0	36.0	5.0	Pas.	14	438	1901	Bonnets Mills, Mo.	St. Louis, Mo.
205648	LPMJ	St. s.	ECLIPSE	7,833	5,056	440.0	56.0	35.2	Frt.	53	3,000	1918	St. Joseph, Mo.	Memphis, Tenn.
214368	LFSQ	St. s.	ECORSE	62	35	60.0	18.0	8.6	Pas.	1	7	1908	Alameda, Cal.	San Francisco, Cal.
126999		St. s.	ECUADOR	5,544	3,436	380.6	48.7	24.7	Pas.	118	3,350	1915	Ecorse, Mich.	Detroit, Mich.
126999		St. s.	Eddie	17	8	47.0	13.0	6.0	Tow.	3	40	1885	Flushing, Holland	San Francisco, Cal.
218199	LRJW	St. s.	Eddie H. Garrison	38	19	61.0	16.2	6.8	Tow.	5	200	1888	Baltimore, Md.	Philadelphia, Pa.
217356	LPDM	St. s.	EDDYLYN	8,713	5,489	448.9	60.2	28.2	Frt.	50	5,000	1919	Brooklyn, N. Y.	New York, N. Y.
126127		St. s.	Edenton	265	215	120.0	22.4	8.3	Pas.	12	28	1871	Chester, Pa.	Philadelphia, Pa.
126986		St. s.	EDENTON	6,922	5,822	490.6	54.2	27.1	Frt.	60	2,500	1918	Philadelphia, Pa.	Baltimore, Md.
8523		St. s.	Edgar	26	13	60.0	14.0	6.0	Pas.	3	50	1890	Seattle, Wash.	Seattle, Wash.
201104	KTFP	St. s.	Edgar	48	28	81.9	16.4	6.4	Pas.	7	...	1901	San Francisco, Cal.	Do.
214040	LFWN	St. s.	Edgar Baxter	60	30	68.2	17.5	8.6	Tow.	4	200	1869	Scranton, Miss.	Gulport, Miss.
126640		St. s.	EDGAR F. CONEY	153	104	102.0	20.8	10.6	Tow.	8	1,000	1904	Chester, Pa.	New York, N. Y.
217412	LPHV	St. s.	EDGAR F. LUCKENBACH	8,061	6,262	426.0	57.3	29.4	Frt.	39	3,500	1916	Camden, N. J.	Tampa, Fla.
217433	LPKG	St. s.	Edgecombe	59	30	94.0	16.9	5.7	Pas.	3	...	1897	Newport News, Va.	New York, N. Y.
217806	LQMW	St. s.	EDGECOMBE	6,987	5,610	409.6	54.2	27.2	Frt.	60	3,000	1918	Tottenville, N. Y.	Elizabeth City, N. C.
217892	LQSG	St. s.	EDGEFIELD	6,990	5,611	409.6	54.2	27.1	Frt.	60	3,000	1918	Seattle, Wash.	Seattle, Wash.
219017	LRBP	St. s.	EDGEHILL	6,964	5,492	409.6	54.2	27.1	Frt.	38	3,500	1919	...	Do.
126971		St. s.	EDGEMONT	6,962	5,484	409.6	54.2	27.1	Frt.	39	3,500	1919	...	Do.
218127	LRGT	St. s.	EDGEMOOR	6,999	5,486	409.6	54.2	27.1	Frt.	39	3,500	1919	...	Do.
201371		St. s.	EDGEWATER	709	482	146.6	39.9	15.5	Fer.	6	850	1902	Wilmington, Del.	New York, N. Y.
218291	LRPD	St. s.	EDGEWOOD	7,000	5,487	409.6	54.2	27.1	Frt.	41	3,500	1919	Seattle, Wash.	Seattle, Wash.
		St. p.	Edison	137	93	85.0	20.5	4.1	Frt.	5	...	1904	Edison, Wash.	Pt. Townsend, Wash.
		St. s.	EDISTO	7,003	5,485	409.6	54.2	27.1	Frt.	38	2,500	1919	Seattle, Wash.	Seattle, Wash.

* Formerly st. s. H. P. Bope.

* Formerly st. s. Hunter.

* Formerly st. p. (a) Mary Morgan.

* Formerly st. p. (b) Angler.

* Formerly st. p. (c) W. L. Davis.

* Formerly st. p. Frank Tyler.

* Formerly Japanese st. s. East Cape.

* Formerly st. s. West Farms.

* Formerly Japanese st. s. Easterling.

* Formerly Japanese st. s. Sedfuka Maru.

* Formerly Japanese st. s. Belkoku Maru.

* Formerly st. p. (a) Virginia.

* Formerly st. p. (b) Steel City.

* Formerly st. s. Somers N. Smith.

* Formerly Japanese st. s. Yoshida Maru.

* Formerly Japanese st. s. Yone Maru No. 7.

* Formerly Japanese st. s. Tofuka Maru.

* Formerly Japanese st. s. Taifuka Maru.

* Formerly Japanese st. s. Meigen Maru.

* Formerly st. s. Taifuka Maru.

* Formerly st. s. City St. Joseph.

* Formerly Dutch st. s. Ecuador.

* Formerly (a) st. p. Bristol.

* Formerly (b) barge Bristol.

MERCHANT STEAM VESSELS OF THE UNITED STATES—Continued.

Official No.	Signal letters.	Rig.	Name of vessel.	Gross tonnage.	Net tonnage.	Length.	Breadth.	Depth.	Service.	Crew.	Indicated horsepower.	When built.	Where built.	Home port (where permanent document issues).
213472	LFMD	St. s.	EDITH	3,527	2,220	327.2	46.2	22.9	Frt.	34	1,500	1915	Sparrows Point, Md.	New York, N. Y.
136452		St. s.	Edith Beard	34	17	57.4	16.6	6.5	Tow.	4		1894	Brooklyn, N. Y.	Do.
136594		St. s.	Edith Goddard Winship	36	24	63.3	16.0	6.1	Tow.	4		1897	Baltimore, Md.	Baltimore, Md.
136696		St. s.	Edmond Parkin	34	19	60.0	16.2	5.2	Tow.	5		1898	New Bern, N. C.	New Bern, N. C.
150377		St. s.	Edmond J. Moran	89	44	82.7	19.0	9.2	Tow.	8		1886	Camden, N. J.	New York, N. Y.
218417	LRTD	St. s.	EDMORE	7,002	5,444	409.6	54.2	27.1	Frt.	37	2,500	1919	Seattle, Wash.	Seattle, Wash.
214070		St. s.	Edmund Browne	86	44	70.0	19.8	5.8	Tow.	4	250	1916	Lynchburg, Tex.	Houston, Tex.
76332		St. s.	Edna	53	26	74.6	17.0	7.0	Tow.	5		1882	Philadelphia, Pa.	New York, N. Y.
135655		St. s.	Edna	39	20	58.0	12.6	6.0	Tow.	4		1883	Seattle, Wash.	Seattle, Wash.
136335		St. s.	Edna	23	11	49.8	14.0	5.8	Tow.	3		1892	Philadelphia, Pa.	Philadelphia, Pa.
137029		St. s.	Edna	28	19	55.0	14.0	5.8	Tow.	3		1902	Mobile, Ala.	Mobile, Ala.
212486		*St. p.	Edna	22	22	64.7	19.0	3.0	Fer.	3	75	1914	Jeffersonville, Ind.	St. Louis, Mo.
213428		St. s.	Edna	7	5	35.0	10.3	3.8	Frt.	2	18	1899	Superior, Wis.	Duluth, Minn.
213743	LFQG	St. s.	EDNA	1,783	1,135	267.0	37.4	19.8	Pass.	20	900	1903	Bergen, Norway	San Francisco, Cal.
107094		St. s.	Edna Aldrich	33	22	54.1	15.2	5.7	Tow.	4		1894	Athens, N. Y.	New York, N. Y.
136869		St. s.	Edna Chase	64	43	76.5	19.4	5.8	Wat.	5	125	1901	Northport, N. Y.	Do.
203803		*St. p.	Edna Russell	46	28	77.0	15.0	4.0	Pass.	4		1907	Rumsey, Ky.	Evansville, Ind.
136545		St. s.	EDNA G.	154	67	92.5	23.0	7.5	Tow.	14	700	1896	Cleveland, Ohio	New York, N. Y.
8836		St. s.	Edna B. King	29	14	58.0	15.5	6.4	Tow.	4		1873	Philadelphia, Pa.	Newark, N. J.
136863		St. s.	Edna V. Crew	161	109	98.0	25.0	11.6	Tow.	7	600	1901	Noank, Conn.	Norfolk, Va.
120758		St. s.	Edward	39	26	57.5	16.0	7.0	Tow.	4		1886	Jersey City, N. J.	New York, N. Y.
8978		St. s.	Edward Annan	46	23	78.0	17.9	7.1	Tow.	5		1873	Philadelphia, Pa.	Do.
80737		St. s.	Edward Begley	39	19	65.0	17.0	7.0	Tow.	4		1879	Newburgh, N. Y.	Newark, N. J.
136252		St. s.	Edward Buckley	414	313	154.3	31.7	10.6	Frt.	12	800	1891	Mantowau, Wis.	Chicago, Ill.
209957		St. s.	Edward C.	41	28	62.0	17.6	6.6	Fsh.	2	120	1912	Erie, Pa.	Cleveland, Ohio
136214		St. s.	Edward Gillen	57	28	68.5	18.0	10.3	Tow.	6		1891	Buffalo, N. Y.	Duluth, Minn.
213162		St. s.	Edward K.	44	30	65.0	18.0	6.8	Fsh.	6	180	1915	Erie, Pa.	Sandusky, Ohio
214560	LGMP	St. s.	EDWARD LUCKENBACH	8,151	6,141	438.6	57.2	26.0	Frt.	45	4,000	1916	Quincy, Mass.	New York, N. Y.
212756	LDVR	St. s.	EDWARD PEIRCE	4,387	3,228	354.2	49.0	27.4	Frt.	32	1,700	1914	Newport News, Va.	Boston, Mass.
200610		St. s.	Edward A. James	37	17	58.8	17.0	5.2	Pass.	8	50	1898	Chicago, Ill.	Chicago, Ill.
203927		St. s.	EDWARD A. UHRIG	6,611	5,049	540.0	55.0	31.0	Frt.	21	1,720	1907	Superior, Wis.	Cleveland, Ohio
75591		St. s.	Edward E. Gillen	45	30	67.4	16.4	8.6	Tow.	4	150	1873	Buffalo, N. Y.	Milwaukee, Wis.
137037		St. s.	Edward J. Herwind	193	131	104.4	22.6	12.5	Fsh.	7	950	1902	Port Richmond, N. Y.	New York, N. Y.
203272		St. s.	Edward J. McKeever, Jr.	223	104	128.0	22.2	10.0	Fsh.	25	375	1910	Noank, Conn.	New London, Conn.
212883	LDTM	St. s.	EDWARD L. DOHENY	6,170	3,791	415.0	54.0	32.7	Tnk.	35	3,000	1913	Walker on Tyne, Eng.	Los Angeles, Cal.
214951	LGWP	St. s.	EDWARD L. DOHENY JUNIOR	7,706	4,716	467.8	62.7	32.0	Tnk.	42	3,200	1917	Camden, N. J.	Do.
86436		St. s.	EDWARD L. FULLER	62	28	170.0	18.0	8.0	Tow.	4		1898	Wilmington, Del.	New York, N. Y.
202876		St. s.	EDWARD N. SAUNDERS, Jr.	6,657	5,140	525.0	55.0	31.0	Frt.	26	1,700	1906	Superior, Wis.	Cleveland, Ohio
136991		St. s.	Edward P. Recor	368	232	123.0	30.0	9.9	Frt.	8	450	1902	Marine City, Mich.	Sandusky, Ohio
208572		St. s.	Edward S. Atwood	111	75	82.3	21.7	10.2	Tow.	6	250	1911	Tottenville, N. Y.	New York, N. Y.
25320		St. s.	Edward T. Dalzell	96	65	78.9	20.3	10.1	Tow.	6	175	1900	Brooklyn, N. Y.	Do.
211506		St. s.	EDWARD T. JEFFERY	1,578	1,025	218.0	42.0	16.6	Fer.	20	2,800	1913	Oakland, Cal.	San Francisco, Cal.
203449		St. s.	EDWARD Y. TOWNSEND	7,438	5,673	586.0	58.0	32.0	Frt.	25	1,873	1906	Superior, Wis.	Cleveland, Ohio
201862		St. s.	Edwin Brandon	124	84	83.9	23.0	10.1	Tow.	7	550	1905	Tottenville, N. Y.	New York, N. Y.
135486		St. s.	Edwin Dayton	95	51	96.7	20.0	8.2	Frt.	6		1881	Mystic Bridge, Conn.	Newport, R. I.
135671		St. s.	Edwin Terry	90	45	84.5	19.4	10.2	Tow.	8		1883	Camden, N. J.	Albany, N. Y.
127205		St. s.	Edwin B. Gardner	122	99	86.8	17.1	6.2	Pass.	4	175	1897	Monroe, Mich.	Do.
203349		St. s.	EDWIN E. SLICK	6,971	5,482	530.0	55.2	32.0	Frt.	27	1,800	1906	Ecorse, Mich.	Cleveland, Ohio
136322		St. s.	Edwin H. Mead	248	124	122.4	26.0	12.0	Tow.	12	750	1892	Newburgh, N. Y.	Albany, N. Y.
157601		St. s.	EDWIN L. BOOTH	4,628	3,584	412.9	51.8	28.0	Frt.	20	1,200	1900	Wyandotte, Mich.	Buffalo, N. Y.
203002		St. s.	Edwin L. Pillsbury	83	48	75.1	20.0	9.7	Tow.	5	250	1906	Boston, Mass.	Boston, Mass.
204630		St. s.	EDWIN N. OHL	5,141	3,818	420.0	54.2	29.0	Frt.	21	1,650	1907	Wyandotte, Mich.	Cleveland, Ohio
136388		St. s.	EDWIN S. STUART	150	75	105.9	22.3	10.0	Frb.	5	400	1893	Brooklyn, N. Y.	Philadelphia, Pa.
135155		St. s.	Effie L.	50	34	63.4	17.7	9.4	Tow.	6		1875	Cleveland, Ohio	Duluth, Minn.
204720		St. s.	EDDINGHAM B. MORRIS	6,971	5,482	530.0	55.2	32.0	Frt.	21	1,800	1907	Ecorse, Mich.	Cleveland, Ohio
75764		*St. p.	Egan	92	92	128.0	24.0	3.8	Tow.	19	234	1875	Industry, Pa.	Paducah, Ky.
208099		St. s.	Egerton	81	55	64.7	21.0	9.2	Tow.	5	150	1910	Tottenville, N. Y.	New York, N. Y.
136962	KRLC	St. s.	EL ALBA	4,614	2,897	391.7	48.3	15.8	Frt.	43	3,800	1901	Newport News, Va.	Do.
215411	LHPR	St. s.	EL ALMIRANTE	5,216	4,055	364.0	51.2	23.8	Frt.	35	2,350	1917	do.	Do.
136755		St. s.	EL AMIGO	150	82	96.0	22.0	12.0	Tow.	6	490	1899	do.	Do.
8230		St. p.	El Capitan	982	609	194.0	33.6	14.5	Fer.	12	250	1866	San Francisco, Cal.	San Francisco, Cal.
137059		*St. p.	EL CAPITAN	88	88	109.8	26.0	3.5	Fer.	8		1903	St. Louis, Mo.	New Orleans, La.
210869	LCSJ	St. s.	EL CAPITAN	1,881	1,132	238.7	41.0	20.8	Frt.	35	1,200	1918	Wilmington, Del.	New York, N. Y.
215587	LHTV	St. s.	EL CAPITAN	5,216	4,055	364.0	51.2	23.6	Frt.	35	2,350	1917	Newport News, Va.	Do.
203846	KVTM	St. s.	EL CHICO	152	103	81.5	21.2	12.6	Tow.	9	550	1907	Wilmington, Del.	Do.

1 Formerly st. s. Peerless.

2 Formerly st. s. James D. Nicol.

3 Formerly st. s. (a) Norwegian st. s. Jason.

(b) Mexican st. s. Masatlan.

4 Formerly st. s. (a) Arthur.

(b) Karan Flannery.

5 Formerly st. s. Fred J. Fenner.

6 Formerly st. s. Walter J. Tice.

7 Formerly st. s. Fire Queen.

8 Formerly st. s. Sheldon Parks.

9 Formerly st. s. J. J. Hagarman.

10 Formerly British st. s. Edward L. Doheny.

11 Formerly st. s. (a) Gam.

(b) S. O. C. No. 11.

(c) Wm. J. Peoples.

(d) Gam.

12 Formerly st. s. Abraham Stearn.

13 Formerly st. s. Unity.

14 Formerly st. s. Celina.

15 Formerly st. s. Daniel B. Meecham.

16 Formerly st. s. David M. Whitney.

17 Formerly st. s. Josiah G. Munro.

18 Formerly *st. p. Jacob Heatherington.

19 Formerly st. s. Oliver J. Olson.

MERCHANT STEAM VESSELS OF THE UNITED STATES—Continued.

Official No.	Signal letters.	Rig.	Name of vessel.	Gross tonnage.	Net tonnage.	Length.	Breadth.	Depth.	Service.	Crew.	Indicated horsepower.	When built.	Where built.	Home port (where permanent document issues).
136771	KPMH	St. s.	EL CID.....	4,608	2,921	391.3	48.3	15.8	Frt.	52	4,200	1899	Newport News, Va.....	New York, N. Y.
136916	KRDQ	St. s.	EL D'A.....	4,613	2,999	391.7	48.3	15.8	Frt.	54	3,800	1901	do.....	Do.
136957		St. s.	EL LISTO.....	200	107	101.9	25.1	10.3	Pas.	13	950	1902	New Orleans, La.....	New Orleans, La.
136964	KQLW	St. s.	EL MAR.....	3,531	2,539	331.8	42.6	22.6	Frt.	41	2,100	1899	Philadelphia, Pa.....	New York, N. Y.
136997	KDMN	St. s.	EL MONTE.....	3,531	2,561	331.8	42.6	22.6	Frt.	39	2,000	1896	do.....	Do.
207947	LBQK	St. s.	EL MUNDO.....	6,008	3,747	405.6	53.1	27.4	Frt.	46	5,500	1910	Newport News, Va.....	Do.
136756	KPJC	St. s.	EL NORTE.....	4,604	2,925	391.9	48.3	15.8	Frt.	53	4,200	1899	do.....	Do.
208166	LBRM	St. s.	EL OCCIDENTE.....	6,008	3,747	405.6	53.1	27.4	Frt.	61	5,500	1910	do.....	Do.
208080	LBRC	St. s.	EL ORIENTE.....	6,008	3,747	405.6	53.1	27.4	Frt.	60	5,500	1910	do.....	Do.
136800	KCRG	St. s.	EL PASO.....	3,531	2,561	331.8	42.6	22.6	Frt.	39	2,000	1884	Philadelphia, Pa.....	Do.
136385		St. y.	EL PRIMERO.....	102	73	111.5	17.8	8.6	Frt.	4	225	1893	San Francisco, Cal.....	Tacoma, Wash.
211893		St. s.	EL REY.....	156	106	85.6	23.5	11.4	Frt.	5	250	1914	Elizabethport, N. J.....	New York, N. Y.
136761	KPJW	St. s.	EL RIO.....	4,604	2,918	391.9	48.3	15.8	Frt.	50	4,200	1899	Newport News, Va.....	Do.
210635	LCPV	St. s.	EL SEGUNDO.....	3,663	2,228	321.7	46.2	27.5	Tnk.	31	1,800	1912	Camden, N. J.....	San Francisco, Cal.
136951	KRHL	St. s.	EL SIGLO.....	4,616	2,900	391.7	48.3	15.8	Frt.	54	3,500	1901	Newport News, Va.....	New York, N. Y.
207751	LBPK	St. s.	EL SOL.....	6,008	3,747	405.6	53.1	27.4	Frt.	64	5,500	1910	do.....	Do.
136747	KPOH	St. s.	EL SUD.....	4,572	2,903	390.9	48.3	15.6	Frt.	43	4,300	1899	do.....	Do.
136982	KQTV	St. s.	EL VALLE.....	4,605	2,996	391.7	48.3	15.8	Frt.	44	4,300	1901	do.....	Do.
136986		St. s.	EL VIVO.....	199	107	101.9	25.1	10.3	Pas.	13	950	1902	New Orleans, La.....	New Orleans, La.
206567		St. s.	ELANOR.....	9	6	38.6	10.2	4.0	Fab.	3	6	1904	Martnetta, Wis.....	Milwaukee, Wis.
204777		St. s.	ELBA.....	4,671	3,366	420.0	52.0	24.0	Frt.	18	1,500	1907	Cleveland, Ohio.....	Cleveland, Ohio.
136985		St. p.	Elberon.....	360	268	143.1	25.0	6.8	Pas.	14	300	1888	Nyack, N. Y.....	Perth Amboy, N. J.
202014		St. s.	ELBERT H. GARY.....	6,331	4,968	557.8	54.0	26.5	Frt.	25	1,800	1905	Chicago, Ill.....	Duluth, Minn.
200101		St. s.	ELDA.....	29	20	51.0	14.2	3.3	Tow.	2	1903	Drummond, Mich.....	Grand Haven, Mich.
217994	LQWP	St. s.	ELDENA.....	7,000	5,490	409.6	54.2	27.1	Frt.	44	3,500	1919	Seattle, Wash.....	Seattle, Wash.
216615	LMGB	St. s.	ELDORADO.....	2,310	1,625	245.6	42.0	24.1	Frt.	25	1,000	1918	Long Beach, Cal.....	Los Angeles, Cal.
218196	LRJT	St. s.	ELDRIDGE.....	7,004	5,496	409.6	54.2	27.1	Frt.	39	3,500	1918	Seattle, Wash.....	Seattle, Wash.
136903		St. s.	Eleanor.....	22	9	55.8	10.0	6.8	Frt.	2	1892	Salem, Mass.....	Portland, Me.
136482		St. s.	Eleanor.....	28	14	63.4	13.5	5.6	Pas.	9	1894	Scranton, Miss.....	Mobile, Ala.
200258		St. s.	ELEANOR.....	28	11	55.2	13.0	11.1	Tow.	4	40	1903	New Orleans, La.....	New Orleans, La.
215681		St. s.	Eleanor W.....	42	21	54.2	13.5	6.1	Frt.	2	75	1917	Tacoma, Wash.....	Tacoma, Wash.
202995		St. s.	Eleanor Bush.....	212	24	95.0	25.3	12.6	Tow.	7	800	1906	Noank, Conn.....	New York, N. Y.
136610		St. s.	Eleanor May.....	63	53	61.4	15.0	3.5	Pas.	8	1888	Sallabury, Mass.....	Boston, Mass.
206122		St. s.	Eleanor O'Riordan.....	38	219	52.5	17.0	6.6	Tow.	5	285	1908	Chelsea, Mass.....	New York, N. Y.
135755		St. s.	Eleanor F. Peck.....	357	18	105.0	30.0	8.0	Frt.	3	1884	Brooklyn, N. Y.....	New London, Conn.
136576		St. s.	Electa.....	54	27	64.9	11.5	5.2	Pas.	4	1882	Brewer, Me.....	Boston, Mass.
136948		St. s.	Electro.....	81	55	65.0	17.3	5.6	Pas.	4	1901	Astoria, Oreg.....	Astoria, Oreg.
116275		St. s.	Elena.....	37	17	62.0	17.0	5.2	Pas.	3	80	1889	Pattys Island, N. J.....	Newport News, Va.
106177		St. s.	Eieu.....	71	35	78.2	19.5	9.8	Tow.	4	1883	San Francisco, Cal.....	San Francisco, Cal.
136229		St. y.	Elif.....	26	13	65.8	12.0	6.3	Yct.	4	1890	Providence, R. I.....	New York, N. Y.
136985		St. s.	Elif.....	44	30	60.0	17.0	6.5	Frt.	7	1902	Tacoma, Wash.....	Tacoma, Wash.
136946	KGJH	St. s.	ELFRIDA.....	126	60	108.6	18.1	11.5	Tow.	9	1889	Wilmington, Del.....	Baltimore, Md.
136900	KPVR	St. y.	ELFRIDA.....	146	99	123.5	18.2	10.1	Yct.	12	800	1900	New York, N. Y.....	Burlington, Vt.
200287	KSQT	St. y.	ELGORDOR.....	103	70	105.1	16.2	8.5	Yct.	9	450	1903	City Island, N. Y.....	New York, N. Y.
136782		St. s.	El H B. Conine.....	117	80	85.7	21.0	10.4	Tow.	10	650	1900	Wilmington, Del.....	Albany, N. Y.
89062		St. s.	Elihu Bunker.....	43	33	73.0	17.2	5.9	Pas.	3	1887	Eddyville, N. Y.....	Do.
136156	KHQD	St. s.	ELI(A) Thomson.....	896	448	195.1	28.0	20.6	Frt.	24	650	1888	Newcastle, England.....	Seattle, Wash.
215982	LJQN	St. s.	ELINOR.....	4,295	2,628	339.3	49.1	26.5	Frt.	36	1,800	1918	Baltimore, Md.....	Baltimore, Md.
216931		*St. p.	Elisha Woods.....	98	41	104.0	17.4	3.4	Tow.	7	450	1901	Jeffersonville, Ind.....	Louisville, Ky.
136556		*St. p.	Elisa.....	260	157	110.0	25.0	6.1	Pas.	11	1896	do.....	Pittsburgh, Pa.
201901		St. s.	Eliza Blackwell.....	21	14	60.0	14.0	6.1	Tow.	6	1905	Portsmouth, Va.....	Providence, R. I.
136126		St. s.	Elizabeth.....	25	12	58.5	14.0	6.0	Tow.	2	60	1890	San Francisco, Cal.....	San Francisco, Cal.
136902		St. s.	Elizabeth.....	69	58	85.2	21.2	5.7	Frt.	2	1901	Baltimore, Md.....	New York, N. Y.
200554	KSTQ	St. s.	Elizabeth.....	415	280	142.0	35.8	9.9	Pas.	5	350	1903	San Francisco, Cal.....	San Francisco, Cal.
201490		St. s.	ELIZABETH.....	1,197	814	191.4	44.0	15.8	Fer.	2	1,400	1904	Wilmington, Del.....	New York, N. Y.
77212		St. s.	Elizabeth B.....	39	27	54.4	15.5	7.0	Tow.	7	1896	Tuckerton, Pa.....	Philadelphia, Pa.
212833		St. s.	Elizabeth F.....	23	15	57.9	12.5	5.0	Tow.	4	60	1914	Fairfield, Md.....	Baltimore, Md.
217902		*St. p.	Elizabeth O.....	71	53	93.0	19.0	3.6	Frt.	9	50	1919	Demopolis, Ala.....	Mobile, Ala.
202189		St. s.	Elizabeth Ann.....	16	9	51.0	10.0	4.6	Frt.	2	1906	Waverly Mills, S. C.....	Georgetown, S. C.
136638		St. s.	ELIZABETH HYDE.....	39	27	58.0	14.7	7.3	Pas.	7	1900	Ferrysburg, Mich.....	New Orleans, La.
214415		*St. p.	Elizabeth Smith.....	123	89	124.5	22.5	3.4	Tow.	12	480	1916	Point Pleasant, W. Va.....	Pittsburgh, Pa.
205538		St. s.	Elizabeth Stewart.....	15	10	44.4	14.0	5.0	Tow.	4	75	1908	Newburgh, N. Y.....	New York, N. Y.
7012		St. s.	Elizabeth Washburn.....	69	39	71.8	24.8	6.1	Lgt.	6	1893	Haverstraw, N. Y.....	New York, N. Y.
136372		St. s.	Elizabeth M. Froelich.....	144	97	116.0	19.2	9.6	Fab.	25	80	1892	Baltimore, Md.....	Reedville, Va.
213279		St. s.	ELIZABETH MONROE SMITH.....	336	228	129.6	29.0	7.9	Frt.	8	750	1915	Elizabeth Port, N. J.....	Philadelphia, Pa.
26654		St. s.	Elizabeth T. McGuire.....	38	19	64.0	15.0	7.0	Tow.	5	100	1893	Philadelphia, Pa.....	New York, N. Y.
136941		St. p.	Elk.....	29	20	64.1	14.7	6.0	Pas.	7	1900	Scranton, Miss.....	New Orleans, La.
136984		*St. p.	Elk.....	21	14	60.0	17.5	2.6	Mac	4	1901	Franklin, La.....	Morgan City, La.

1 Formerly st. s. (a) Sea Haven.
 (b) Hon. Boies Penrose.
 2 Formerly (a) st. s. Alert.
 (b) Hawaiian s. Eleu.
 3 Formerly st. s. Glenerie.

4 Formerly Norwegian st. s. Italla.
 5 Formerly U. S. Engineers *st. p. Vega.
 6 Formerly st. s. John B. Patton.
 7 Formerly st. s. Husted.

8 Formerly st. s. Kerbaugh.
 (a) William Camp.
 9 Formerly st. s. (b) Carston Offerman.
 (c) Hewitt Boice.

MERCHANT STEAM VESSELS OF THE UNITED STATES—Continued.

Official No.	Signal letters.	Hg.	Name of vessel.	Gross tonnage.	Net tonnage.	Length.	Breadth.	Depth.	Service.	Crew.	Indicated horsepower.	When built.	Where built.	Home port (where permanent document issues).
						Feet.	Feet.	Feet.						
135987		*St. p.	Ella	103	70	93.0	22.0	7.0	Frt.	7	93	1888	Wilmington, Del.	New York, N. Y.
136608		St. s.	Ella	27	18	47.7	18.0	5.5	Pas.	2		1893	Boston, Mass.	Boston, Mass.
207047		*St. p.	Ella	42	42	74.0	17.3	3.5	Tow.	4	36	1909	Plaquemine, La.	Morgan City, La.
210169		St. s.	ELLA	97	66	67.0	17.0	7.3	Pas.	8	75	1909	New York, N. Y.	Wilmington, N. C.
135598		St. s.	Ella Andrews	64	32	73.2	17.2	7.2	Pas.	8		1879	Philadelphia, Pa.	New Orleans, La.
214215		St. s.	Ella G.	115	91	107.6	27.2	5.6	Drp.	6	139	1882	Port Clinton, Ohio.	New York, N. Y.
137062		St. p.	Ella Matson	65	65	110.2	22.0	3.2	Tow.	6	300	1916	Knoxwood, Ala.	Mobile, Ala.
136033		St. s.	Ella May	66	66	92.0	22.1	4.0	Tow.	6		1903	St. Louis, Mo.	Kansas City, Mo.
135740		St. p.	Ella Rohlfis	97	41	75.5	20.0	7.4	Tow.	8	125	1889	San Francisco, Cal.	Ketchikan, Alaska.
136358		St. s.	Ellen	328	226	133.0	24.8	7.4	Fer.	8	120	1883	Vallejo, Cal.	San Francisco, Cal.
213136		St. s.	Ellen	349	194	121.0	30.0	8.0	Frt.	8	190	1893	Milwaukee, Wis.	Milwaukee, Wis.
215768		*St. p.	Ellen	55	47	63.1	14.1	3.0	Pas.	2	53	1915	Pasco, Wash.	Portland, Ore.
204112		St. s.	Ellen	54	30	63.9	17.5	5.6	Tow.	4	175	1917	Georgetown, S. C.	New York, N. Y.
136554		St. s.	Ellen D.	32	21	64.9	18.2	4.3	Frt.	3	40	1907	Petoskey, Mich.	Duluth, Minn.
211850		St. s.	Ellen Gertrude	14	10	62.0	13.0	5.0	Fah.	5		1896	Harbor Springs, Mich.	Port Huron, Mich.
201623		*St. p.	Ellen R.	98	98	110.0	26.3	4.2	Tow.	5	125	1913	Paducah, Ky.	Paducah, Ky.
135906		St. s.	Ellen S.	57	37	69.7	21.3	8.0	Frt.	4		1904	Newbern, N. C.	Newbern, N. C.
85455		St. s.	Ellen M. Ronan	73	36	79.4	19.7	8.6	Tow.	9		1883	Athens, N. Y.	Albany, N. Y.
212865		St. s.	Ellis	25	17	60.0	14.8	5.5	Tow.	4	175	1914	Newburgh, N. Y.	New York, N. Y.
214333		St. s.	Elma	61	41	66.6	19.0	7.5	Frt.	5	150	1916	Mobile, Ala.	Houston, Tex.
201556	K TMR	St. s.	ELMER A. KEELER	236	160	111.4	23.9	12.9	Tow.	10	700	1904	Port Richmond, N. Y.	New York, N. Y.
201684		St. s.	ELMIRA	1,460	675	187.5	43.4	16.5	Fer.	7	1,400	1905	Newport News, Va.	Do.
136905	KNPR	St. y.	Eloise	74	50	67.8	15.9	4.9	Pas.	4	65	1913	Washington, N. C.	Washington, N. C.
137078	KSMH	St. y.	ELREBA	201	136	132.7	21.5	10.6	Yct.	18	800	1898	Elizabethport, N. J.	New York, N. Y.
136455		St. s.	Elsa II	99	77	100.3	18.9	9.6	Yct.	10	375	1903	Port Jefferson, N. Y.	Pittsburgh, Pa.
8715		St. s.	Elsa M.	14	7	41.5	11.3	4.2	Fah.	4		1893	Oshkosh, Wis.	Milwaukee, Wis.
136368		St. s.	Elsie	49	24	73.7	17.2	7.2	Tow.	4		1871	East Boston, Mass.	Philadelphia, Pa.
80704		St. s.	ELSIE	39	19	57.6	14.8	7.2	Pas.	4		1893	Baltimore, Md.	Baltimore, Md.
136927		St. s.	Elsie K.	30	15	66.8	15.0	6.0	Tow.	4		1879	Yantacaw, N. J.	Newark, N. J.
200129		St. s.	Elsie Nell	41	28	62.2	16.0	8.0	Fah.	8		1901	Sturgeon Bay, Wis.	Duluth, Minn.
136557		St. s.	Elsie Nell	27	19	52.8	15.4	6.0	Fah.	3	35	1911	Erle, Pa.	Chicago, Ill.
87546		St. s.	Eithier	19	7	49.7	12.4	5.9	Fah.	5		1897	Portland, Me.	Portland, Me.
96059		St. s.	Elva	257	174	113.0	22.1	11.2	Tow.	5	1892	Elkton, Md.	New York, N. Y.	
213089		St. s.	Elva	85	50	90.5	18.5	9.0	Pas.	8		1889	Chicago, Ill.	Marquette, Mich.
7225		St. p.	EMBLANE	471	296	121.3	30.0	9.2	Tst.	35	250	1915	Bath, Me.	New York, N. Y.
203148	KVLB	St. y.	Emaline	383	261	162.5	25.8	8.1	Pas.	12	450	1857	New York, N. Y.	Do.
211882		St. s.	EMERALD	198	134	140.4	21.0	13.3	Yct.	13	900	1906	Wilmington, Del.	Do.
214588		St. s.	EMERALD	12	8	58.1	10.0	3.8	Pas.	3	50	1887	San Francisco, Cal.	San Francisco, Cal.
136964		St. s.	Emergency	92	62	76.7	20.7	8.9	Tow.	5	308	1916	W. New Brighton, N. Y.	New York, N. Y.
8741		St. s.	Emley B.	13	9	50.0	11.3	4.4	Tow.	2		1902	Norfolk, Va.	Wilmington, N. C.
136195		*St. p.	Emly	25	12	59.5	13.5	6.4	Pas.	4		1871	Philadelphia, Pa.	Wilmington, Del.
203306		St. s.	Emly	68	68	89.0	32.0	3.0	Fer.	3		1891	Jeffersville, Ind.	Pittsburgh, Pa.
136719		St. s.	Emly	30	20	57.2	14.4	5.7	Msc.	3	300	1906	Boston, Mass.	New York, N. Y.
202379		St. s.	Emly Jung	32	9	65.7	14.1	6.0	Pas.	7		1898	Ascension, La.	Pittsburgh, Pa.
135682		St. s.	Emly L.	12	8	44.6	11.5	4.0	Fah.	5	17	1893	Suamico, Wis.	Milwaukee, Wis.
211372		St. s.	Emly Mansfield	94	63	76.0	20.0	6.8	Oys.	4		1883	New Haven, Conn.	New Haven, Conn.
135139		St. s.	Emily A. Foote	40	27	66.5	16.0	8.0	Tow.	5	100	1880	Tottenville, N. Y.	Philadelphia, Pa.
135431		St. s.	Emily A. Foote	113	75	109.0	17.6	7.2	Oys.	25		1875	Boothbay, Me.	Reedville, Va.
136860		St. s.	Emita	99	76	84.0	23.6	5.9	Pas.	6		1880	Athens, N. Y.	Portland, Me.
205464		*St. p.	Emma	60	60	85.1	22.1	3.9	Tow.	12		1901	Evansville, Ind.	Evansville, Ind.
135925		St. s.	Emma	9	7	53.0	11.2	2.4	Pas.	2	50	1908	Bohemia, Fla.	Pensacola, Fla.
136120		St. p.	Emma Giles	549	444	178.0	30.5	7.5	Pas.	26	400	1887	Baltimore, Md.	Baltimore, Md.
216885		St. s.	Emma K.	32	16	59.0	16.5	5.8	Tow.	8		1890	Glen Cove, N. Y.	Norfolk, Va.
8902		St. s.	Emma C. Brown	20	14	48.4	11.2	6.6	Ten.	2	110	1918	Brooklyn, N. Y.	New York, N. Y.
135624		St. s.	Emma J. Kennedy	57	28	78.0	18.2	7.9	Tow.	4		1873	Philadelphia, Pa.	Newark, N. J.
136133		St. s.	Emma Kate Ross	127	63	104.2	20.0	10.6	Tow.	11	360	1882	Camden, N. J.	New York, N. Y.
206155		*St. p.	Emmeline	137	66	82.8	22.9	6.9	Pas.	14	126	1890	Ashtabula, Ohio.	Brunswick, Ga.
136818		St. s.	Emmett Small	157	157	125.3	27.5	5.6	Frt.	9		1908	Macon, Ga.	Jacksonville, Fla.
214318		St. s.	Emogene	18	12	52.6	11.6	4.2	Tow.	3		1900	Monahan, Wash.	Pt. Townsend, Wash.
136093		St. s.	EMORY L. FORD	7,986	6,225	580.0	60.0	32.0	Frt.	5	2,000	1916	Loran, Ohio.	Duluth, Minn.
136623		St. s.	EMPIRE	41	20	67.2	16.0	6.9	Tow.	4		1889	Athens, N. Y.	Albany, N. Y.
214963		St. s.	EMPIRE CITY	4,118	3,268	405.4	48.0	24.4	Frt.	25	1,585	1897	Cleveland, Ohio.	Duluth, Minn.
136806		St. s.	Empire State	396	389	138.5	40.7	8.6	Drp.	14	80	1912	Amsterdam, N. Y.	New York, N. Y.
209361	KQDF	St. y.	Empress	50	34	84.0	13.7	8.2	Yct.	4		1900	Bristol, R. I.	Do.
206078	KWVH	St. s.	Empress	67	45	56.5	16.4	4.3	Pas.	2	50	1911	Shelton, Wash.	Seattle, Wash.
204932		St. s.	Enaj	92	70	80.0	17.5	8.2	Yct.	5	75	1909	Bristol, R. I.	New Haven, Conn.
135972		St. p.	ENCARNACION	45	25	61.0	24.0	8.0	Fer.	3	50	1890	London, England	San Juan, P. R.
136531	KMPB	St. s.	ENCINAL	2,014	1,633	245.0	40.4	14.5	Fer.	25	1,000	1888	San Francisco, Cal.	San Francisco, Cal.
		St. s.	ENDEAVOR	315	244	136.0	23.2	7.4	Pas.	15	560	1896	Philadelphia, Pa.	Wilmington, Del.

1 Formerly st. s. ^a Cheboygan.
 2 Formerly st. s. ^b Chase S. Osborn.
 3 Formerly st. s. ^c Wauwatosa.
 4 Formerly st. s. Amy E. Keller.
 5 Formerly st. s. Wesley Stony.

6 Formerly st. s. Fonda.
 7 Formerly st. y. Glad Tidings.
 8 Formerly ^ast. p. Nantasket.
 9 Formerly ^bU. S. Q. M. D. Nantasket.
 10 Formerly st. y. Emrose.

11 Formerly ga. y. ^a Nanna.
 12 Formerly st. y. ^b Mithe.
 13 Formerly U. S. Eng. General A. A. Humphreys.
 14 Formerly st. y. Eugenia.
 15 Composite.

MERCHANT STEAM VESSELS OF THE UNITED STATES—Continued.

Official No.	Signal letters.	Rig.	Name of vessel.	Gross tonnage.	Net tonnage.	Length.	Breadth.	Depth.	Service.	Crew.	Indicated horsepower.	When built.	Where built.	Home port (where permanent document issues).
						Feet.	Feet.	Feet.	Tow.					
140680		St. s.	Endeavor	80	40	85.3	19.8	8.6	Tow.	9		1883	Philadelphia, Pa.	New York, N. Y.
107190		St. s.	Energetic	75	32	72.2	18.0	8.2	Tow.	8		1895	do	do
130627		St. s.	Energy	404	331	101.0	30.5	10.9	Frt.	5		1891	Elm Park, N. Y.	Newark, N. J.
127347		St. s.	Engels	34	23	58.0	15.6	6.5	Tow.	2		1899	Athens, N. Y.	Albany, N. Y.
218779	LMNT	St. s.	ENGLEWOOD	5,138	3,646	377.0	52.0	26.8	Frt.	85	2,500	1918	Shooters Island, N. Y.	New York, N. Y.
208351		St. s.	Engine 31	103	70	84.1	24.0	8.7	Frb.	6	375	1911	East Boston, Mass.	Boston, Mass.
208352		St. s.	Engine 44	178	121	97.9	27.0	10.4	Frb.	7		1895	do	do
208353		St. s.	Engine 47	179	122	101.7	27.4	10.3	Frb.	7	600	1909	do	do
127167		St. p.	Englewood	484	354	135.0	31.8	12.0	Fer.	6	420	1896	Wilmington, Del.	New York, N. Y.
81442		St. s.	Enterprise	61	30	70.8	17.6	9.6	Tow.	5		1893	Philadelphia, Pa.	Philadelphia, Pa.
135761	KQRD	St. s.	Enterprise	31	18	53.0	12.9	5.6	Tow.	4		1884	Port Townsend, Wash.	Seattle, Wash.
136898		St. s.	Enterprise	2,675	1,681	318.8	37.4	26.6	Fsh.	37	1,600	1882	Newcastle, England	San Francisco, Cal.
136936		St. s.	Enterprise	153	104	79.5	26.2	11.0	Lgt.	6	300	1901	Bayonne, N. J.	New York, N. Y.
137058		St. p.	Enterprise	297	188	160.0	33.0	5.5	Tow.	18		1903	Elizabeth, Pa.	Pittsburgh, Pa.
200635		St. s.	Enterprise	38	14	61.2	14.5	6.6	Fsh.	8		1904	Fall River, Mass.	Gloucester, Mass.
209352	LCFV	St. s.	EOCENE	2,217	1,156	250.0	43.0	23.0	Tsk.	27	1,300	1911	Cleveland, Ohio	New York, N. Y.
135991		St. s.	Equator	95	55	81.5	22.0	8.0	Fsh.	8		1888	Benicia, Cal.	Seattle, Wash.
200679		St. s.	Eran Dantzier	27	18	61.3	14.7	5.5	Pas.	7		1904	Scranton, Miss.	Gulfport, Miss.
136380		St. s.	Erastus Day	69	34	70.1	19.5	10.1	Tow.	4		1893	Buffalo, N. Y.	Cleveland, Ohio.
204740		St. p.	ERASTUS WELLS	541	541	188.5	32.2	7.0	Pas.	28	540	1907	Grafton, Ill.	St. Louis, Mo.
136624		St. s.	ERICSSON	585	344	198.2	23.3	9.2	Pas.	26	600	1897	Philadelphia, Pa.	Philadelphia, Pa.
126418		St. s.	Erie	139	83	93.5	17.6	9.4	Cnl.	4		1887	Lockport, N. Y.	Buffalo, N. Y.
136978		St. s.	Erie	21	10	56.3	14.0	6.1	Fsh.	2		1888	Sandusky, Ohio.	Sandusky, Ohio.
137042		St. s.	Erie	21	16	57.0	14.0	5.4	Fsh.	6	100	1902	Erie, Pa.	Erie, Pa.
203503		St. s.	ERIE	290	198	124.6	28.4	7.4	Msc.	8		1906	Buffalo, N. Y.	do
215332		St. p.	Erie	9	9	58.8	11.0	1.4	Tow.	1	20	1917	Empire, Ohio	Cincinnati, Ohio.
292		St. s.	Erin	67	33	75.0	18.3	7.6	Tow.	5		1861	Chester, Pa.	New York, N. Y.
213907		St. s.	Erma O.	18	15	46.0	12.0	5.0	Fah.	4	35	1916	Benton Harbor, Mich.	Grand Haven, Mich.
136427		St. s.	Erma	14	7	51.5	13.1	4.9	Tow.	3	60	1894	do	Milwaukee, Wis.
215333	LHMR	St. s.	Ernest H. Meyer	1,057	565	213.0	40.0	14.3	Frt.	28	855	1917	Astoria, Ore.	Portland, Ore.
120757		St. s.	Ernest Le Duc	9	6	45.2	11.0	4.2	Tow.	3		1883	Erie, Pa.	Duluth, Minn.
215293	LHKV	St. s.	ERNY	6,515	4,170	401.4	51.8	22.9	Frt.	69	520	1914	Monfalcone, Austria	New York, N. Y.
217466	LPND	St. s.	Esopus	2,572	1,560	267.3	46.0	23.6	Frt.	55	1,400	1918	Kingston, N. Y.	do
212606	LDRF	St. s.	ESPARTA	3,297	2,108	330.6	44.5	18.9	Frt.	48	2,750	1904	Belfast, Ireland	do
136870	KQRN	St. s.	ESPERANZA	4,702	2,948	341.0	47.7	16.9	Pas.	90	5,000	1901	Philadelphia, Pa.	do
135655		St. s.	Essex	389	193	141.5	28.0	12.2	Pas.	14	450	1885	Baltimore, Md.	Wilmington, Del.
136136	KJLW	St. s.	Essex	3,018	2,185	295.0	40.0	15.4	Pas.	39	1,900	1890	Philadelphia, Pa.	Baltimore, Md.
211563		St. s.	Essex	266	181	94.0	36.1	12.9	Fer.	12	500	1913	Toledo, Ohio.	Detroit, Mich.
135429		St. s.	Estelle	164	109	123.0	18.3	10.6	Fsh.	10		1880	East Deering, Me.	Reedville, Va.
91019		St. s.	Esther	137	108	95.6	17.8	9.0	Cnl.	4	60	1887	Buffalo, N. Y.	Buffalo, N. Y.
206795		St. s.	Esther	12	8	41.2	9.9	4.2	Tow.	2	30	1907	Ripley, Mich.	Marquette, Mich.
212276		St. p.	Esther	24	24	64.5	17.0	2.8	Pas.	3	20	1914	Shoal Creek, Ark.	St. Louis, Mo.
209171		St. s.	Esther B.	9	6	34.4	11.3	3.6	Frt.	2	10	1911	Bois Blanc Island, Mich.	Grand Haven, Mich.
205432		St. s.	Esther Phillips	46	31	60.3	16.9	8.0	Tow.	7	197	1908	Solomons, Md.	Baltimore, Md.
136413		St. s.	Ethel	25	12	65.5	13.2	5.6	Pas.	4		1893	Scranton, Miss.	Mobile, Ala.
136493		St. s.	Ethel	38	13	56.6	16.0	6.3	Cod.	4	70	1895	Noank, Conn.	Gloucester, Mass.
137005		St. s.	Ethel	266	161	145.0	26.0	8.0	Frt.	4	200	1902	Wilmington, Del.	Philadelphia, Pa.
211763		St. s.	Ethel	25	10	49.2	13.0	4.6	Tow.	4	35	1901	Savannah, Ga.	Savannah, Ga.
145629		St. s.	Ethel Dalley	50	25	66.0	17.7	8.0	Frt.	5		1892	Perth Amboy, N. J.	New York, N. Y.
135763		St. s.	Ethel J.	21	10	59.4	13.7	6.5	Fsh.	2		1884	Fairport, Ohio.	Duluth, Minn.
213655		St. s.	ETHEL S.	19	13	51.7	13.2	4.7	Fsh.	5	60	1915	Buffalo, N. Y.	Sandusky, Ohio.
106578		St. s.	Etta May	99	49	75.5	16.5	4.7	Frt.	6		1888	Port Jefferson, N. Y.	Bridgeport, Conn.
2572		St. s.	Etta McElroy	118	80	95.0	21.6	8.6	Msc.	5	181	1867	Philadelphia, Pa.	New York, N. Y.
202919		St. p.	Eugene	73	65	102.0	22.7	4.2	Pas.	8	80	1906	Whitford, Fla.	Pensacola, Fla.
136743		St. s.	EUGENE GRASSELLI	157	106	92.0	26.0	8.2	Frt.	6	250	1899	Camden, N. J.	New York, N. Y.
136489	KMDV	St. s.	EUGENE HUGHES	111	55	84.5	19.0	9.6	Tow.	11	350	1895	Philadelphia, Pa.	do
212588		St. s.	EUGENE J. MORAN	68	46	61.7	18.2	8.5	Tow.	6	250	1914	Ferrysburg, Mich.	do
206147		St. s.	EUGENE F. BUFFINGTON	7,528	5,839	590.0	58.0	32.0	Frt.	25	1,890	1909	Lorain, Ohio.	Duluth, Minn.
214747		St. s.	EUGENE W. PARONY	7,724	6,020	590.0	60.0	32.0	Frt.	30	2,000	1917	do	do
210864		St. p.	Eugene Dana Smith	99	99	121.6	26.4	4.0	Tow.	10	260	1913	Dana, W. Va.	Cincinnati, Ohio.
85339		St. s.	Eugenia	10	5	39.8	11.6	5.8	Msc.	3		1874	Buffalo, N. Y.	Alexandria, Va.
115110		St. s.	Eugenia	15	7	43.0	12.0	5.0	Tow.	2		1865	do	Albany, N. Y.
200588	K8VC	St. s.	Eugenia	94	64	97.2	18.0	8.8	Yct.	8	250	1904	Bristol, R. I.	New York, N. Y.
202938		St. p.	Eugenia Tully	138	138	140.0	32.0	4.2	Pas.	16	280	1906	Dubuque, Iowa.	Memphis, Tenn.
218350	LRQP	St. s.	Euharlee	2,551	1,528	267.3	46.0	23.6	Frt.	40	1,400	1919	Brunswick, Ga.	Brunswick, Ga.
218861	LFRS	St. s.	EURANA	5,915	3,579	399.7	56.2	30.5	Frt.	40	4,500	1916	San Francisco, Cal.	New York, N. Y.

1 Formerly st. s. Laura B.
 2 Formerly st. s. Anthracite.
 3 Formerly st. s. Central Ltg. Co., No. 16.
 4 Formerly st. s. Central, No. 16.
 5 Formerly st. s. C. Rissberger.
 6 Formerly st. p. City of Englewood.
 7 Formerly st. s. William J. Sewell.
 8 Formerly German st. s. Ehrenfels.
 9 Formerly German st. s. St. Georg.

10 Formerly st. s. C. D. Rousseau.
 11 Formerly st. s. Ella G. O'Day.
 12 Formerly st. s. Ellen A. O'Day.
 13 Formerly st. s. American Eagle.
 14 Formerly st. s. N. Y. Centl. Ltg. Co. No. 1.
 15 Formerly st. s. Fred B. Hall.
 16 Formerly Austrian st. s. Erny.
 17 Formerly British st. s. Esparta.

18 Formerly st. c. bt. M. and J. Tracy.
 19 Formerly st. s. Three Brothers.
 20 Formerly st. s. Albert J. Hoyt.
 21 Formerly st. bge. Bruce.
 22 Formerly st. bge. Peter Hagan.
 23 Formerly st. s. Philip T. Dodge.
 24 Formerly st. s. Goldsmith Mald No.
 25 Formerly st. s. Saratoga.
 26 Formerly st. p. North Star.

MERCHANT STEAM VESSELS OF THE UNITED STATES—Continued.

Official No.	Signal letters.	Rig.	Name of vessel.	Gross tonnage.	Net tonnage.	Length.	Breadth.	Depth.	Services.	Crew.	Indicated horsepower.	When built.	Where built.	Home port (where permanent document issues).
						Feet.	Feet.	Feet.						
136692	KNPJ	St. s.	EUREKA.....	353	186	128.0	26.3	15.0	Tow.	24	850	1898	Philadelphia, Pa.....	Fall River, Mass.
137077		St. s.	Eureka.....	45	33	70.0	19.0	7.5	Tow.	5	1908	Athens, N. Y.....	Newark, N. J.
207020		St. s.	EUREKA.....	44	30	64.6	16.0	6.4	Fsh.	3	100	1909	Buffalo, N. Y.....	Cleveland, Ohio.
210334	LQMS	St. s.	Eureka.....	471	308	149.8	35.0	12.5	Fsh.	8	725	1912	Bath, Me.....	Boston, Mass.
213895		St. s.	Eureka.....	65	44	72.3	15.6	5.2	Tow.	4	100	1916	Washington, N. C.....	Washington, N. C.
206325		*St. p.	Eutaw.....	65	58	100.0	23.4	3.0	Pas.	6	40	1909	Vicksburg, Miss.....	Vicksburg, Miss.
136026		St. s.	Eva.....	27	13	56.1	16.1	4.6	Fsh.	4	1889	Moss Point, Miss.....	New Orleans, La.
80639		St. s.	Eva May.....	48	33	58.7	17.4	8.2	Tow.	5	20	1882	Athens, N. Y.....	New York, N. Y.
212951	LFQJ	St. s.	EVANGELINE.....	3,798	2,314	350.7	46.0	30.3	Frt.	60	5,500	1912	Govan, Scotland.....	Do.
203353		*St. p.	Evansville.....	144	144	120.2	30.0	5.2	Pas.	28	391	1903	Madison, Ind.....	Evansville, Ind.
215745	LJFC	St. s.	EVANSVILLE.....	3,944	2,370	372.2	43.9	24.9	Frt.	85	3,500	1917	Ecorse, Mich.....	New York, N. Y.
136595		St. s.	Eveleth.....	42	28	56.5	15.0	7.2	Tow.	4	1897	Gloucester, Mass.....	Gloucester, Mass.
135894		St. s.	Evelyn.....	48	27	64.8	16.0	8.0	Tow.	5	1886	New Baltimore, N. Y.....	New York, N. Y.
141213		St. s.	Evelyn.....	40	28	73.2	14.0	6.0	Pas.	2	160	1892	Yaok, N. Y.....	Do.
210004	LCKQ	St. s.	EVELYN.....	3,140	2,448	313.6	46.1	22.9	Frt.	34	1,200	1912	Newport News, Va.....	Do.
204381		St. s.	Evelyn N. Thaw.....	48	34	60.3	22.9	5.9	Frt.	4	60	1907	Rockland, Me.....	Rockland, Me.
136628		St. s.	Evelyn Star.....	37	19	60.4	16.0	7.2	Tow.	4	1897	Bordentown, N. J.....	New York, N. Y.
204579	KWHT	St. s.	EVERETT.....	5,066	3,097	373.2	52.7	29.8	Frt.	45	2,700	1907	Quincy, Mass.....	Boston, Mass.
217645	LQCS	St. s.	EVERGLADES.....	2,362	1,407	263.4	42.4	22.2	Frt.	34	1,500	1919	Tampa, Fla.....	Tampa, Fla.
214270		St. s.	Everland.....	13	11	47.0	12.0	3.4	Tow.	2	85	1916	Pamlico, N. C.....	Newbern, N. C.
136477		St. s.	Excelsior.....	65	32	74.6	18.6	8.1	Tow.	5	1881	Athens, N. Y.....	New York, N. Y.
135508		St. s.	Excelsior.....	92	64	104.3	18.4	6.1	Cal.	8	1882	Lockport, Ill.....	Chicago, Ill.
135626	JWNR	St. s.	Excelsior.....	3,542	1,876	340.0	42.5	23.5	Frt.	53	1,900	1882	Wilmington, Del.....	New York, N. Y.
136816		St. s.	Excelsior.....	597	406	143.1	33.9	16.1	Elr.	7	300	1900	West Haven, Conn.....	Do.
136507		*St. p.	Exporter.....	578	378	186.5	35.0	6.1	Tow.	29	1896	Madison, Ind.....	Louisville, Ky.
217393	LPGV	St. s.	Eyota.....	2,529	1,516	267.0	46.4	24.0	Frt.	49	1,400	1918	Tucoma, Wash.....	Seattle, Wash.
F.														
120992		St. s.	F. A. Churohman.....	64	38	73.4	17.8	9.4	Tow.	5	1894	Philadelphia, Pa.....	Philadelphia, Pa.
121184		*St. p.	F. B. Jones.....	303	271	143.4	27.0	6.2	Tow.	8	1901	Portland, Ore.....	Portland, Ore.
200560		St. s.	F. B. SQUIRE.....	4,582	3,694	410.0	50.2	24.0	Frt.	24	2,000	1903	Port Huron, Mich.....	Cleveland, Ohio.
120683		St. p.	F. C. Larobe.....	726	382	200.0	65.0	14.0	Pas.	34	1,000	1879	Baltimore, Md.....	Baltimore, Md.
217246	LNVD	St. s.	F. D. Asche.....	8,293	6,332	461.6	60.0	27.7	Tnk.	41	2,600	1918	Newport News, Va.....	New York, N. Y.
204114		St. s.	F. D. Merchant.....	12	8	42.4	10.8	4.0	Tow.	2	1905	Alanson, Mich.....	Grand Haven, Mich.
202994		*St. p.	F. D. Norwood.....	91	91	101.0	31.0	3.7	Tow.	5	240	1906	Pierre, S. Dak.....	Evansville, Ind.
111123		St. s.	F. D. UNDERWOOD.....	3,814	2,499	319.5	44.0	27.8	Frt.	21	1,500	1896	Buffalo, N. Y.....	Buffalo, N. Y.
127359		St. s.	F. E. Harvey.....	355	288	133.3	31.0	7.6	Frt.	9	412	1899	Toledo, Ohio.....	Detroit, Mich.
121063		St. p.	F. G. Burroughs.....	100	84	120.0	20.0	5.0	Frt.	16	160	1897	Conway, S. C.....	Georgetown, S. C.
214043		St. s.	F. G. Reeve.....	87	49	101.7	22.5	6.4	Msc.	5	326	1916	Dockett, Wash.....	Seattle, Wash.
200822	KTBQ	St. s.	F. H. Beckwith.....	195	118	130.7	22.0	9.3	Fah.	23	1904	Pocomoke City, Md.....	Wilmington, N. C.
212254		St. s.	F. H. Gillmor.....	15	10	41.6	11.9	4.4	Tow.	4	22	1914	Virginia, Minn.....	Duluth, Minn.
120681		St. s.	F. H. Grove.....	26	13	49.4	15.0	6.4	Wat.	3	1886	Athens, N. Y.....	New York, N. Y.
121004		St. s.	F. J. Haynes.....	27	18	50.0	14.2	7.5	Tow.	5	1895	Port Huron, Mich.....	Detroit, Mich.
215668	LJBR	St. s.	F. J. LUCKENBACH.....	8,074	5,123	446.0	56.1	27.8	Frt.	41	4,000	1917	Quincy, Mass.....	New York, N. Y.
203051		St. s.	F. J. Purdy.....	28	15	50.5	16.0	6.6	Tow.	2	175	1906	Portland, Me.....	Boston, Mass.
214073		St. s.	F. J. Tolton, Jr.....	35	24	51.2	15.4	5.0	Frt.	4	80	1916	Erie, Pa.....	Erie, Pa.
121071		*St. p.	F. K. Gustin.....	718	409	176.1	35.4	5.9	Pas.	36	700	1698	Seattle, Wash.....	St. Michael, Alaska.
214080		*St. p.	F. L. Bowers.....	136	97	132.2	26.0	3.8	Frt.	5	300	1916	Dravosburg, Pa.....	Pittsburgh, Pa.
19425		*St. p.	F. M. Wallace.....	628	628	210.0	35.0	6.0	Tow.	35	1,280	1872	Pittsburgh, Pa.....	Do.
214419		St. s.	F. M. Wheeler.....	20	13	48.5	14.0	5.2	Fah.	6	90	1916	Cheboygan, Mich.....	Chicago, Ill.
120650		St. s.	F. O. Earnshaw.....	33	16	54.8	14.1	6.2	Tow.	4	300	1886	Saugatuck, Mich.....	New York, N. Y.
211084	LKPG	St. s.	F. P. JONES.....	1,899	1,141	244.0	43.0	18.3	Frt.	28	1,000	1913	Wyandotte, Mich.....	Do.
214873	LGTQ	St. s.	F. Q. BARSTOW.....	10,289	7,890	600.0	68.2	27.0	Tnk.	47	3,000	1917	Newport News, Va.....	Do.
120720		St. s.	F. R. Buell.....	951	743	194.0	35.5	13.9	Frt.	13	400	1888	Mount Clemens, Mich.....	Chicago, Ill.
207283		St. s.	F. R. HAZARD.....	5,444	4,153	444.0	56.2	31.0	Frt.	22	1,600	1910	Ecorse, Mich.....	Cleveland, Ohio.
204464	KWHC	St. s.	F. S. Loop.....	794	445	193.0	39.0	13.6	Frt.	21	1907	Marshfield, Ore.....	San Francisco, Cal.
121074		St. s.	F. S. Willard.....	97	66	99.1	17.2	8.0	Fah.	23	1898	South Portland, Me.....	Newport, R. I.
9493		St. s.	F. W. Brown.....	296	201	129.0	23.0	7.6	Frt.	9	350	1880	Wilmington, Del.....	Philadelphia, P.
208993		*St. p.	F. W. Tucker No. 2.....	52	52	89.2	21.0	3.8	Tow.	6	60	1912	Black Rock, Ark.....	St. Louis, Mo.
106527		St. s.	F. Y. Robertson.....	65	44	65.8	18.2	9.1	Tow.	4	1883	Tottenville, N. Y.....	New York, N. Y.
214399		*St. p.	F. Hilda Burdin.....	93	68	105.3	24.3	3.5	Frt.	16	1916	St. Martinville, La.....	Morgan City, La.
121099		St. s.	Fairfield.....	53	36	60.6	17.5	7.9	Tow.	5	1898	Tacoma, Wash.....	Tacoma, Wash.
121141		St. s.	Fairfield.....	131	83	115.0	18.2	9.1	Fah.	30	225	1900	Pocomoke City, Md.....	Reedville, Va.
217899	LQSJ	St. s.	Fairfield.....	2,551	1,528	267.3	46.0	23.9	Frt.	55	1,400	1919	Stratford, Conn.....	Providence, R. I.
121013		St. p.	Fairhaven.....	279	227	94.0	26.2	10.0	Fer.	5	300	1898	Chelsea, Mass.....	New Bedford, Mass.
205054	KWNR	St. s.	Fairhaven.....	1,087	786	185.5	38.0	14.0	Frt.	20	450	1908	North Bend, Ore.....	San Francisco, Cal.
215967	LJPS	St. s.	FAIRMONT.....	5,400	3,369	368.6	55.2	30.5	Frt.	38	2,500	1913	Camden, N. J.....	Boston, Mass.
162463		*St. p.	Fairmont.....	62	62	102.0	22.5	4.0	Tow.	14	150	1905	Guyandotte, W. Va.....	Louisville, Ky.
8620		St. s.	Fairmount.....	59	29	74.8	17.0	9.0	Tow.	3	1894	Charlevoix, Mich.....	Detroit, Mich.

1 Formerly *st. p. Lucille.

2 Formerly st. s. William Fuller.

3 Formerly British st. s. Evangeline.

4 Formerly st. s. (a) S. N. A. 4.

5 Formerly st. s. (b) Lake Tahoe.

6 Formerly st. y. Linta.

7 Formerly *st. p. (a) W. D. Walden.

8 Formerly *st. p. (b) Scarab.

9 Formerly st. s. Ramapo.

10 Formerly st. s. (a) City of Rosford.

11 Formerly st. s. (b) John Roberts.

12 Formerly st. s. 2C5.

13 Formerly st. s. P. H. Doyen.

14 Formerly *st. p. Oakland.

15 Formerly st. s. Ontario.

16 Formerly st. s. Annie L.

17 Formerly st. s. Ben Campbell.

18 Composite.

MERCHANT STEAM VESSELS OF THE UNITED STATES—Continued.

Official No.	Signal letters.	Rig.	Name of vessel.	Gross tonnage.	Net tonnage.	Length.	Breadth.	Depth.	Service.	Crew.	Indicated horsepower.	When built.	Where built.	Home port (where permanent document issues).
						Feet.	Feet.	Feet.						
120010		St. s.	Fairmount	24	12	54.0	15.0	6.1	Tow.	3	45	1892	Cambridge, Md.	New York, N. Y.
111262	K PQJ	St. s.	Fair Oaks	1,275	777	199.0	38.0	20.8	Frt.	21	555	1900	Hoguan, Wash.	Do.
212730		St. s.	FAIRPORT	65	31	68.7	17.0	11.0	Tow.	4	400	1914	Cleveland, Ohio	Duluth, Minn.
216271	LKQP	St. s.	Faith	3,427	2,071	320.0	44.5	27.7	Frt.	40	1,750	1918	Redwood City, Cal.	San Francisco, Cal.
120404		St. s.	Falcon	76	29	102.5	15.6	6.6	Pas.	9	200	1880	Wilmington, Del.	Pensacola, Fla.
120593		St. s.	Falcon	46	23	68.0	15.0	6.0	Tow.	4	1884	1884	South Norwalk, Conn.	New York, N. Y.
120632		St. s.	Falcon	104	36	100.0	23.0	9.5	Pas.	7	200	1886	San Francisco, Cal.	San Francisco, Cal.
120687		St. s.	Falcon	82	60	90.2	16.7	6.8	Pas.	4	1887	1887	Buffalo, N. Y.	Port Huron, Mich.
121227		St. s.	Falcon	43	29	60.0	17.0	6.5	Pas.	5	1902	1902	Tacoma, Wash.	Tacoma, Wash.
211538		*St. s.	Falcon	50	34	60.1	18.1	6.9	Tow.	8	300	1913	Baltimore, Md.	Baltimore, Md.
120987		*St. p.	Fallie	302	201	150.0	27.0	4.7	Tow.	16	1894	1894	Pittsburgh, Pa.	Pittsburgh, Pa.
106297		St. s.	Falmouth	37	18	61.0	15.4	6.7	Tow.	4	1884	1884	Brooklyn, N. Y.	Newark, N. J.
217081	LNJF	St. s.	Falmouth	2,551	1,528	267.3	46.0	23.6	Frt.	41	1,400	1918	South Portland, Me.	Portland, Me.
217494	LPQM	St. s.	Fame	415	197	142.0	31.6	14.4	Tow.	15	834	1918	South Somerset, Mass.	Fall River, Mass.
121180		St. s.	Famous	39	26	53.5	16.0	5.7	Tow.	4	1901	1901	Laconner, Wash.	Pt. Townsend, Wash.
120376		St. s.	Fanchon	13	6	45.4	12.3	4.5	Tow.	3	1879	1879	Grand Island, N. Y.	Duluth, Minn.
209452		St. s.	Fannie	292	224	132.0	22.9	7.6	Frt.	14	250	1886	Wilmington, Del.	Perth Amboy, N. J.
120337		St. s.	Fannie M.	39	14	59.9	15.8	5.0	Fsh.	4	65	1911	Pocomoke City, Md.	Wilmington, N. C.
120729		St. s.	Fannie Woodall	167	146	112.0	21.5	7.0	Frt.	12	140	1878	Wilmington, Del.	New York, N. Y.
120249		St. s.	Fannie L. Baker	43	21	68.0	17.6	6.0	Tow.	9	105	1888	Detroit, Mich.	Do.
205539		St. s.	Fannie M. Gilbert	26	13	51.0	14.0	6.0	Tow.	3	1876	1876	Georgetown, D. C.	Norfolk, Va.
121740	LQCH	St. s.	Fannibelle Stewart	15	10	44.4	14.0	5.0	Tow.	4	75	1908	Newburgh, N. Y.	New York, N. Y.
217568	LPTS	St. s.	FARABY	3,658	2,256	324.0	46.2	25.0	Frt.	41	1,500	1918	Newark, N. J.	Newark, N. J.
120814		St. s.	FARNAM	3,658	2,256	324.0	46.2	25.0	Frt.	41	1,500	1918	do.	Do.
120772		St. s.	Farragut	47	23	66.0	16.3	7.3	Fsh.	3	80	1890	San Francisco, Cal.	San Francisco, Cal.
217801	LQMP	St. s.	Fashion	48	26	64.2	16.3	7.3	Fsh.	7	1889	1889	St. Joseph, Mich.	Duluth, Minn.
9835		St. s.	Fassett	2,527	1,497	266.8	46.3	23.8	Frt.	55	1,400	1918	Tacoma, Wash.	Tacoma, Wash.
120459		St. p.	Favorite	299	209	132.0	28.2	9.8	Tow.	10	150	1868	Utsaladdy, Wash.	Pt. Townsend, Wash.
120667		St. s.	Favorite	20	11	42.4	11.4	6.3	Pas.	5	1881	1881	Chimook, Wash.	Do.
203983		St. s.	Favorite	399	271	127.6	30.6	8.2	Tow.	11	450	1894	Tomkins Cove, N. Y.	Tampa, Fla.
217520		St. s.	Favorite	40	27	63.7	16.2	7.2	Tow.	8	1898	1898	Baltimore, Md.	Baltimore, Md.
121035		St. s.	FAVORITE	1,223	691	180.7	43.0	20.6	Tow.	22	1,200	1919	Buffalo, N. Y.	New York, N. Y.
121066		*St. p.	Fawn	746	393	158.0	40.2	13.3	Wrk.	22	1,200	1919	Cleveland, Ohio	Duluth, Minn.
210508		St. s.	Fay	46	46	95.0	18.5	3.3	Tow.	7	1896	1896	Evansville, Ind.	Vicksburg, Miss.
207345		St. s.	Fay No. 4	309	25	16	55.9	19.8	3.4	Fld.	3	1898	Pittston, Me.	Bath, Me.
9983		*St. p.	FAYETTE BROWN	6,377	4,860	504.0	54.0	30.0	Frt.	25	1,760	1910	North Bend, Oreg.	San Francisco, Cal.
120943		St. s.	Fearless	16	9	53.0	11.0	4.0	Tow.	6	1871	1871	Lorain, Ohio	Cleveland, Ohio
120945		St. s.	Fearless	34	19	62.5	14.8	6.8	Fsh.	2	1893	1893	Brooklyn, N. Y.	Georgetown, S. C.
121098	LHDR	St. s.	FEARLESS	656	471	160.0	35.0	15.6	Fer.	8	450	1893	Wilmington, Del.	Philadelphia, Pa.
121166		St. s.	FEARLESS	167	85	99.6	22.7	12.6	Tow.	6	600	1899	San Francisco, Cal.	San Francisco, Cal.
214690		St. s.	Fearless	86	58	76.0	21.3	9.3	Tow.	7	1900	1900	Tacoma, Wash.	Tacoma, Wash.
217147	LNMV	St. s.	Fearless No. 2	64	52	64.8	15.8	7.6	Fsh.	6	125	1916	Manitowoc, Wis.	Milwaukee, Wis.
147226	LGRG	St. s.	FEDERAL	6,868	4,809	395.5	55.0	31.4	Frt.	90	2,300	1918	Kearny, N. J.	Newark, N. J.
110774	KJGC	St. s.	FELIX TAUSSIG	6,253	4,544	395.0	55.1	31.0	Frt.	41	2,200	1917	Newport News, Va.	Boston, Mass.
215733	LJDR	St. s.	Fellowcraft	2,070	1,712	256.0	40.2	23.5	Frt.	16	1888	1888	Buffalo, N. Y.	Detroit, Mich.
120810		St. p.	FELTONE	7,117	4,498	449.1	57.2	34.0	Frt.	48	2,800	1917	Sparrows Point, Md.	New York, N. Y.
206343		*St. p.	FERD HEROLD	544	544	244.6	34.0	7.2	Pas.	39	740	1890	Dubuque, Iowa	St. Louis, Mo.
218351	LRQS	St. s.	FERDINANDO GORGES	1,312	826	240.0	47.4	15.7	Fer.	7	2,000	1909	Bath, Me.	Portland, Me.
204736		St. s.	Fernandina	2,551	1,528	267.3	46.0	23.6	Frt.	40	1,400	1919	Brunswick, Ga.	Jacksonville, Fla.
200817		*St. p.	Fernwood	1,160	789	194.3	38.1	19.2	Fer.	15	2,000	1907	Oakland, Cal.	San Francisco, Cal.
120192		St. s.	Fidalgo	393	235	110.5	26.5	6.9	Frt.	10	1904	1904	Laconner, Wash.	Pt. Townsend, Wash.
207616		St. s.	Fidelity	152	103	93.0	22.5	9.6	Pas.	4	300	1873	Brooklyn, N. Y.	New York, N. Y.
121238	KSBC	St. s.	Fidelity	28	19	57.0	14.7	3.8	Tow.	3	80	1910	Newport, Wash.	Pt. Townsend, Wash.
202037		St. s.	FINLAND	12,222	7,447	590.0	60.2	21.2	Pas.	257	9,300	1902	Philadelphia, Pa.	New York, N. Y.
215555	LMDB	St. s.	FIREFIGHTER	192	130	91.3	23.4	13.1	Frb.	10	1905	1905	Wilmington, Del.	Washington, D. C.
214997	LHBM	St. s.	FIREMORE	7,117	4,431	449.1	57.2	34.0	Frt.	45	2,500	1918	Sparrows Point, Md.	New York, N. Y.
120660		St. s.	Firwood	1,782	1,042	226.3	41.8	23.0	Frt.	1	1917	1917	Bellingham, Wash.	Seattle, Wash.
216942	LMWS	St. s.	Fish Hawk	13	6	55.3	13.2	2.1	Pas.	2	1893	1893	Edenton, N. C.	Elizabeth City, N. C.
213667		St. s.	Fish Hawk	352	149	139.4	24.4	13.1	Fsh.	24	550	1918	South Portland, Me.	Portland, Me.
120397		St. p.	Fish King	9	8	51.1	12.5	2.3	Frt.	3	1915	1915	Freeport, Fla.	Pensacola, Fla.
203808	KVTC	St. s.	Fisherman	18	9	54.1	12.2	5.2	Fsh.	6	1880	1880	Detroit, Mich.	Grand Haven, Mich.
214907	LGVH	St. s.	Flaurence Ward	266	152	105.9	24.4	14.2	Frt.	17	85	1907	Fairhaven, Cal.	New York, N. Y.
81145	LQJW	St. s.	Flavel	967	544	209.8	42.0	14.0	Frt.	18	650	1917	Eureka, Cal.	San Francisco, Cal.
121213		St. s.	Flavel	3,016	1,716	272.8	46.1	24.1	Frt.	48	1,400	1919	Astoria, Oreg.	Astoria, Oreg.
200156		St. s.	Fleetwood	1,687	1,175	265.5	40.5	19.4	Frt.	17	1,350	1887	West Bay City, Mich.	Buffalo, N. Y.
120618		St. s.	FLEETWING	69	30	73.8	16.0	4.6	Pas.	4	1902	1902	Aberdeen, Wash.	Seattle, Wash.
121167		St. s.	FLEMINGTON	220	149	98.0	24.5	13.8	Tow.	10	500	1903	Philadelphia, Pa.	New York, N. Y.
9859		*St. p.	Flora	185	94	141.0	30.5	4.0	Frt.	30	180	1885	Sacramento, Cal.	San Francisco, Cal.
		St. s.	Flora Brown	15	8	40.7	10.7	3.3	Tow.	3	1900	1900	Southbend, Wash.	Pt. Townsend, Wash.
		St. s.	Florence	26	13	71.0	14.0	4.0	Pas.	5	1869	1869	Baltimore, Md.	Grand Haven, Mich.

1 Formerly st. s. Robert Dollar.

2 Formerly st. s. A. Demerest.

3 Formerly st. s. Shanley.

4 Formerly U. S. Navy st. s. Favorite (S. P. 1385).

5 Formerly st. s. Charles L. Hutchinson.

6 Formerly st. s. Robert Mills.

7 Formerly st. s. William H. Gratwick.

† Concrete.

MERCHANT STEAM VESSELS OF THE UNITED STATES—Continued.

Official No.	Signal letters.	Rig.	Name of vessel.	Gross tonnage.	Net tonnage.	Length.	Breadth.	Depth.	Service.	Crew.	Indicated horsepower.	When built.	Where built.	Home port (where permanent document issues).
20635	KRMT	St. y.	† Florence	104	71	107.6	18.2	12.0	Yct.	9	280	1902	Bristol, R. I.	New York, N. Y.
120519		St. s.	Florence	102	75	81.0	18.3	5.7	Oya.	6	60	1882	Setauket, N. Y.	Bridgeport, Conn.
120557		St. s.	Florence	36	18	56.0	15.0	7.0	Tow.	4		1883	Boston, Mass.	New York, N. Y.
120771		St. s.	‡ Florence	29	14	57.6	10.5	4.0	Tow.	5	15	1874	New York, N. Y.	Pensacola, Fla.
120901		St. s.	Florence	110	67	84.0	27.0	7.5	Frt.	4	40	1892	Wilmington, Del.	New York, N. Y.
121107		St. s.	Florence	248	168	115.0	24.0	8.6	Frt.	5	190	1890	do	do
121220		*St. p.	Florence	30	30	80.5	16.8	2.8	Tow.	10		1902	Harvey, La.	New Orleans, La.
205125		St. s.	Florence D.	23	10	60.0	11.0	5.0	Tow.	1	50	1908	Pekin, Ill.	St. Louis, Mo.
121281		St. s.	Florence K.	143	97	98.0	20.0	6.5	Frt.	8		1903	Tacoma, Wash.	Seattle, Wash.
210587	LCPJ	St. s.	FLORENCE LUCKEN- BACH	5,506	4,202	401.8	52.2	27.3	Frt.	34	2,750	1910	Glasgow, Scotland	New York, N. Y.
214976	LHBC	St. s.	Florence Olson	1,185	604	213.7	42.0	16.6	Frt.	25	800	1917	North Bend, Ore.	San Francisco, Cal.
121085		*St. p.	Florence S.	100	50	75.0	16.0	3.6	Frt.	1		1898	St. Michael, Alaska	Eagle, Alaska
203516		St. s.	Florence W.	24	55.7	16.6	6.5	Frt.	3		1906	New Baltimore, N. Y.	Albany, N. Y.	
121129		St. y.	‡ Florette	35	36	87.0	13.8	7.6	Yct.	6		1900	Bristol, R. I.	New York, N. Y.
120926	KLPD	St. s.	‡ FLORIDA	1,596	1,052	230.0	35.5	18.5	Tnk.	22	1,200	1887	Port Glasgow, Scotland	Port Arthur, Tex.
121032		St. p.	Florida	818	667	156.0	36.6	13.3	Fer.	6	500	1896	Chester, Pa.	New York, N. Y.
121134		St. s.	Florida	57	39	86.0	18.2	6.5	Pas.	12		1900	Scranton, Miss.	Port Arthur, Tex.
126150	KCBQ	St. p.	‡ Florida	807	664	203.0	32.4	10.5	Pas.	43		1883	Wyandotte, Mich.	Duluth, Minn.
204629	KWJF	St. s.	FLORIDA	2,185	1,486	298.0	45.0	16.1	Pas.	54	2,600	1907	Sparrows Point, Md.	Baltimore, Md.
213813	LFRG	St. s.	FLORIDIAN	6,930	4,311	415.9	53.7	28.1	Frt.	49	4,000	1915	do	New York, N. Y.
120654		St. s.	Florence	90	25	99.8	25.3	5.6	Frt.	14	201	1891	New Orleans, La.	New Orleans, La.
212447		*St. p.	Floyd	56	56	102.0	19.7	3.2	Tow.	12	100	1914	Bormots Mills, Mo.	St. Louis, Mo.
120282		St. p.	Flushing	421	363	163.0	32.5	9.5	Fer.	6	300	1877	Wilmington, Del.	New York, N. Y.
120904		St. s.	Flushing	59	34	59.4	17.6	7.0	Tow.	6	84	1892	Tottenville, N. Y.	do
131005	KSHT	St. y.	† Flyer	50	34	110.4	12.2	7.0	Yct.	12		1903	New York, N. Y.	do
216376	LKSN	St. s.	FOAM	806	96	135.0	22.8	13.4	Fsh.	24	500	1913	Mantowoc, Wis.	Boston, Mass.
217157	LNPF	St. s.	Folsom	2,551	1,528	267.3	46.0	23.6	Frt.	55	1,400	1918	Kearny, N. J.	Newark, N. J.
217016	LNPH	St. s.	Fonduco	2,546	1,530	267.1	46.2	23.9	Frt.	35	1,400	1918	Raymond, Wash.	Seattle, Wash.
205777		St. s.	FORELLE	46	31	54.6	15.8	7.5	Fsh.	6	200	1908	Ferrysburg, Mich.	Milwaukee, Wis.
210782		St. s.	Forest T. Crosby	83	24	74.0	20.3	9.7	Tow.	6	300	1912	Seattle, Wash.	Seattle, Wash.
120689		St. s.	Forest Queen	138	69	100.8	22.2	7.2	Tow.	8	180	1887	Athens, N. Y.	Portland, Me.
207622		St. s.	Forrester	39	24	58.3	16.0	5.6	Tow.	3	175	1910	Hoquiam, Wash.	Pt. Townsend, Wash.
212187		*St. p.	Forrester	159	108	96.5	21.8	4.9	Frt.	7	200	1914	Mount Vernon, Wash.	Seattle, Wash.
216919	LMWB	St. s.	Forrester	2,552	1,539	267.5	46.6	24.0	Frt.	56	1,400	1918	Seattle, Wash.	do
121113		*St. p.	Fort Bragg	317	275	155.0	35.0	6.0	Pas.	18	80	1899	Fort Bragg, Cal.	San Francisco, Cal.
207985	LBQP	St. s.	Fort Bragg	912	498	188.0	40.0	14.3	Frt.	18		1910	Fairhaven, Cal.	do
204883		*St. p.	Ft. Gaines	114	114	129.3	28.8	4.2	Frt.	13	80	1907	Apalachicola, Fla.	Apalachicola, Fla.
217707	LQGM	St. s.	Fort George	2,551	1,528	267.3	46.0	23.6	Frt.	40	1,400	1919	Jacksonville, Fla.	Jacksonville, Fla.
213656		St. s.	FORT LEE	1,080	726	177.4	39.7	16.0	Frt.	7	1,000	1915	Wilmington, Del.	New York, N. Y.
141741		St. s.	† Fort Meigs	95	95	115.6	20.0	6.0	Pas.	4	150	1901	Oshkosh, Wis.	Toledo, Ohio
217390	LPGR	St. s.	Fort Riley	2,539	1,511	266.5	46.1	23.9	Frt.	48	1,400	1918	Tacoma, Wash.	Seattle, Wash.
217111	LQGS	St. s.	Fort Russell	2,541	1,502	267.2	46.2	24.0	Frt.	48	1,600	1919	do	Tacoma, Wash.
217463	LPMS	St. s.	Fort Scott	2,594	1,523	267.5	46.4	23.9	Frt.	46	1,400	1919	Portland, Ore.	Portland, Ore.
217579	LPVG	St. s.	Fort Seward	2,537	1,519	266.9	46.1	24.2	Frt.	46	1,400	1919	Aberdeen, Wash.	Seattle, Wash.
217465	LPMV	St. s.	Fort Sill	2,594	1,523	267.5	46.4	23.9	Frt.	47	1,400	1919	Portland, Ore.	Portland, Ore.
217466	LPMW	St. s.	Fort Smith	2,594	1,523	267.5	46.4	23.9	Frt.	46	1,400	1919	do	do
217467	LPNB	St. s.	Fort Snelling	2,537	1,519	266.9	46.1	24.2	Frt.	49	1,400	1919	Aberdeen, Wash.	Seattle, Wash.
217464	LPMT	St. s.	Fort Stevens	2,594	1,523	267.5	46.4	23.9	Frt.	46	1,400	1919	Portland, Ore.	Portland, Ore.
210771		*St. p.	Fort Sutter	1,139	801	219.2	42.6	9.3	Pas.	40	1,200	1912	San Francisco, Cal.	San Francisco, Cal.
217319	LFCS	St. s.	FORT WAYNE	6,245	4731	409.6	54.4	27.4	Frt.	67	2,500	1918	Baltimore, Md.	Baltimore, Md.
217753	LQJS	St. s.	Fort Worth	2,559	1,530	267.3	46.0	23.6	Frt.	46	1,450	1919	Houston, Tex.	Houston, Tex.
217445	LPMB	St. s.	Fort Wright	2,526	1,509	267.3	46.3	23.6	Frt.	63	1,400	1918	Tacoma, Wash.	Tacoma, Wash.
217595	LPWC	St. s.	FORT PITT BRIDGE	3,658	2,256	324.0	46.2	25.0	Frt.	41	1,500	1919	Newark, N. J.	Newark, N. J.
107470	KPGJ	St. y.	‡ FORTUNA	119	81	128.3	17.2	9.0	Yct.	13	750	1899	Morris Heights, N. J.	New York, N. Y.
202062		St. s.	‡ Fortuna	59	30	70.5	18.6	7.9	Tow.	7	225	1905	Solomons, Md.	Philadelphia, Pa.
202854		St. s.	Fortuna	81	55	106.9	21.0	4.8	Pas.	3		1906	Seattle, Wash.	Seattle, Wash.
209101		St. s.	Fortuna	23	16	43.0	12.6	5.6	Fsh.	6	40	1911	Mantowoc, Wis.	Milwaukee, Wis.
120202		St. s.	Fortuna	199	108	104.5	29.0	11.0	Tow.	15	450	1875	Detroit, Mich.	New York, N. Y.
120560		St. s.	Forward	18	9	44.0	11.8	5.7	Tow.	3		1884	Brooklyn, N. Y.	do
218080		*St. p.	Fox	56	22	65.0	11.3	3.0	Tow.	2	55	1897	Koquik, Iowa	do
203216		St. s.	Fram	17	11	43.0	11.4	3.9	Tow.	1	75	1906	Hoquiam, Wash.	Pt. Townsend, Wash.
209226		St. s.	Fram	50	40	60.0	16.0	6.6	Fsh.	3	130	1910	Nacknack, Alaska	Unalaska, Alaska
120925		St. s.	FRANCES	80	40	80.5	17.0	8.4	Pas.	9	200	1883	Sparrows Point, Md.	Baltimore, Md.
20263		*St. p.	Frances	698	542	174.0	38.0	8.3	Frt.	26	500	1906	San Francisco, Cal.	San Francisco, Cal.
208060		St. s.	Frances	38	38	51.0	22.0	4.0	Frt.	2	20	1910	do	do
212026		St. s.	Frances	56	44	57.9	20.2	6.3	Pas.	3	250	1914	Boothbay Harbor, Me.	Boston, Mass.
202426	KVBR	St. s.	Frances Hyde	739	353	174.0	39.1	12.7	Frt.	17	325	1905	Bath, Me.	New York, N. Y.
86290		St. s.	† Frances G. Conwell	27	13	51.0	16.9	3.3	Frt.	7		1894	Elizabeth City, N. C.	Elizabeth City, N. C.

† Formerly st. s. Quokstep.
 ‡ Formerly U. S. Q. M. D. st. s. Barrancas.
 § Formerly (a) British st. s. Damara.
 § Formerly (b) st. s. Damara.
 § Formerly st. y. Florence.
 § Formerly British st. s. Hondo.

• Formerly st. p. (a) City of Mackinac.
 • Formerly st. p. (b) State of New York.
 • Formerly st. y. (a) Niagara IV.
 • Formerly st. y. (b) Ednada II.
 • Formerly st. p. Le Fevre.

• Formerly st. y. (a) Aria.
 • Formerly st. y. (b) Wacandah.
 • Formerly st. s. Edward G. Gumme.
 • Formerly st. s. G. F. Derickson.
 † Composite.

MERCHANT STEAM VESSELS OF THE UNITED STATES—Continued.

Official No.	Signal letters.	Rig.	Name of vessel.	Gross tonnage.	Net tonnage.	Length.	Breadth.	Depth.	Service.	Crew.	Indicated horsepower.	When built.	Where built.	Home port (where permanent document issues).
215360	LGVQ	St. s.	FRANCES L. SKINNER... ¹	4,806	3,649	378.0	48.0	26.4	Frt.	48	2,300	1897	Flensburg, Germany	Seattle, Wash.
141253		St. p.	FRANCIS	56	56	84.0	24.2	3.0	Fer.	2	...	1892	Manchester, Ohio.	Cincinnati, Ohio.
200910		St. s.	FRANCIS WIDLAR	4,682	3,268	416.0	50.0	28.0	Frt.	21	1,500	1904	Cleveland, Ohio.	Buffalo, N. Y.
120837		St. s.	Francis A. Bird	14	7	40.0	12.8	6.2	Tow.	2	...	1893	Buffalo, N. Y.	Buffalo, N. Y.
203637		St. s.	Francis C. Hersey	70	47	77.6	21.7	9.5	Tow.	6	325	1903	South Portland, Me.	Boston, Mass.
203917		St. s.	FRANCIS E. HOUSE	7,769	5,943	585.0	60.2	27.5	Frt.	24	1,800	1907	Chicago, Ill.	Duluth, Minn.
8854		St. s.	FRANCIS J. REICHERT	72	36	84.0	21.3	7.8	Tow.	9	38	1872	Philadelphia, Pa.	Albany, N. Y.
201802		St. s.	FRANCIS L. ROBBINS	4,222	3,038	380.0	50.0	28.0	Frt.	21	1,000	1905	Cleveland, Ohio.	Cleveland, Ohio.
18167		St. s.	FRANK	74	27	89.3	17.6	6.0	Frt.	2	...	1899	Madisonville, La.	New Orleans, La.
120582		St. s.	FRANK	25	13	57.5	14.8	6.4	Tow.	4	...	1883	Baltimore, Md.	Jacksonville, Fla.
120582		St. s.	FRANK	16	30	75.8	17.9	7.6	Tow.	8	...	1893	Rondout, N. Y.	Albany, N. Y.
120582		St. s.	FRANK	11	11	37.8	10.7	4.2	Fsh.	4	15	1906	Manitowoc, Wis.	Manitowoc, Wis.
203782		St. s.	FRANK BRASER	16	11	44.4	10.2	3.1	Frt.	2	...	1910	Ecorse, Mich.	Cleveland, Ohio.
207284		St. s.	FRANK BILLINGS	5,484	4,153	444.0	58.2	31.0	Frt.	22	1,700	1910	Ecorse, Mich.	Cleveland, Ohio.
211652		St. s.	FRANK DEAN	253	203	105.1	28.1	11.1	Frt.	5	250	1913	Weehawken, N. J.	New York, N. Y.
121204		St. p.	FRANK FOWLER	67	67	103.8	21.0	4.0	Tow.	5	...	1901	Newport, Ky.	Pittsburgh, Pa.
203385		St. s.	FRANK LENAHAN	85	24	50.0	15.3	7.7	Tow.	2	150	1911	Buffalo, N. Y.	Buffalo, N. Y.
126989		St. s.	FRANK O'CONNOR	2,340	1,973	301.0	42.5	22.8	Frt.	16	1,100	1892	West Bay City, Mich.	Do.
121015		St. s.	FRANK ROCKEFELLER	2,759	2,013	366.5	45.0	26.0	Frt.	25	2,000	1896	Superior, Wis.	Duluth, Minn.
200648		St. s.	FRANK SETTER	3,887	2,935	362.8	50.2	29.0	Frt.	26	...	1904	Ecorse, Mich.	Cleveland, Ohio.
121176		St. s.	FRANK S., JR.	23	16	59.4	13.5	5.0	Fsh.	3	...	1901	Buffalo, N. Y.	Buffalo, N. Y.
120639		St. s.	FRANK W.	93	46	74.8	18.6	11.5	Tow.	6	...	1891	do.	Cleveland, Ohio.
120708		St. s.	FRANK WOODS	334	316	120.0	25.6	10.6	Frt.	12	300	1888	Saugatuck, Mich.	Grand Haven, Mich.
202770		St. s.	FRANK C. BALL	6,909	5,459	530.0	56.2	32.0	Frt.	25	1,700	1906	Ecorse, Mich.	Duluth, Minn.
209977		St. s.	FRANK C. OSBORN	681	345	155.0	37.0	10.5	Frt.	14	500	1912	Cleveland, Ohio.	Detroit, Mich.
200234		St. s.	FRANK D. PHELPS	25	19	90.5	20.0	8.1	Frt.	8	200	1903	Chaumont, N. Y.	Duluth, Minn.
215145	LHFT	St. s.	FRANK D. STOUT	1,113	653	190.0	43.0	15.4	Frt.	29	...	1917	St. Helens, Ore.	Marshfield, Ore.
121257		St. s.	FRANK E. BROWN	45	30	53.8	13.2	6.5	Oys.	3	25	1902	Stratford, Conn.	New Haven, Conn.
120796		St. p.	FRANK E. KIRBY	532	374	196.5	30.0	10.2	Frt.	22	1,400	1890	Wyandotte, Mich.	Detroit, Mich.
212090	LDKH	St. s.	FRANK H. BUCK	6,076	3,850	408.0	55.5	31.7	Tnk.	40	2,600	1914	San Francisco, Cal.	San Francisco, Cal.
215204		St. s.	FRANK H. GOODYEAR	8,243	6,409	530.0	60.0	27.9	Frt.	35	1,900	1917	Ecorse, Mich.	Cleveland, Ohio.
120661		St. s.	FRANK P. GELKEN	35	22	69.0	15.2	6.6	Fsh.	2	...	1891	Grand Haven, Mich.	Buffalo, N. Y.
9200		St. s.	FRANK S. BUTLER	38	19	65.9	14.5	7.9	Tow.	3	...	1865	Chicago, Ill.	Oswego, N. Y.
121219		St. s.	FRANK W. HART	3,891	3,067	380.0	50.0	28.0	Frt.	28	1,450	1902	Lorain, Ohio.	Duluth, Minn.
200639		St. s.	FRANK AND HELEN McAVOY	75	51	72.9	19.5	6.5	Fer.	5	...	1903	Brooklyn, N. Y.	New York, N. Y.
81492		St. s.	FRANKLIN	140	77	80.0	21.0	9.5	Fer.	2	...	1894	St. Clair, Mich.	Buffalo, N. Y.
213624	LFPD	St. s.	FRANKLIN	5,266	3,354	368.6	55.2	30.5	Frt.	42	2,200	1915	Camden, N. J.	Boston, Mass.
120610		St. s.	FRANKLIN EDSON	112	68	90.0	18.6	8.7	Fer.	5	300	1885	Brooklyn, N. Y.	New York, N. Y.
120748		St. s.	FRED B.	16	8	47.6	14.2	5.0	Tow.	3	...	1899	West Bay City, Mich.	Toledo, Ohio.
215829	LJHR	St. s.	FRED BAXTER	1,294	707	213.3	42.0	16.1	Frt.	24	850	1917	North Bend, Ore.	San Francisco, Cal.
121250		St. s.	FRED DRISCOLL	30	17	64.0	14.3	4.6	Fsh.	3	...	1902	Lorain, Ohio.	Buffalo, N. Y.
209879		St. p.	FRED HALL	88	88	121.0	28.0	3.2	Tow.	4	364	1912	Cincinnati, Ohio.	Cincinnati, Ohio.
207738		St. p.	FRED HUDSON	137	87	124.2	26.0	5.0	Tow.	8	264	1910	Hickory, Pa.	Pittsburgh, Pa.
117163		St. s.	FRED B. DALZELL	135	92	92.0	22.4	11.0	Tow.	7	300	1902	Noank, Conn.	New York, N. Y.
26319		St. s.	FRED B. DALZELL, JR.	96	65	78.9	20.3	10.1	Tow.	6	275	1900	Brooklyn, N. Y.	Do.
121152	KQJB	St. s.	FRED E. RICHARDS	357	174	121.4	26.5	14.7	Tow.	14	790	1900	Philadelphia, Pa.	Rockland, Me.
120877		St. s.	FRED E. SCAMMELL	32	16	64.7	15.7	7.0	Tow.	4	95	1891	Brooklyn, N. Y.	Newark, N. J.
120946		St. s.	FRED M. LAWRENCE	124	92	89.0	17.5	9.8	Cnl.	3	75	1893	Buffalo, N. Y.	Buffalo, N. Y.
215847	LJKP	St. s.	FRED W. WELLER	10,626	7,982	500.0	68.9	28.0	Tnk.	48	3,000	1917	San Francisco, Cal.	New York, N. Y.
120079		St. s.	FREDERICA	293	256	117.8	26.0	6.8	Fer.	1	220	1894	Philadelphia, Pa.	Wilmington, Del.
120437		St. p.	FREDK. DE BARY	395	323	161.6	24.2	8.0	Fer.	36	300	1881	Wilmington, Del.	Wilmington, D. C.
120574		St. s.	FREDK. JANSEN	28	14	58.0	15.5	5.9	Tow.	4	...	1884	Philadelphia, Pa.	Wilmington, Del.
120702		St. s.	FREDERICK KOEHN	39	19	70.0	13.8	6.0	Fsh.	5	...	1886	Milwaukee, Wis.	Milwaukee, Wis.
116972	KQCF	St. s.	FREDK. LUCKENBACH	2,903	1,714	317.5	40.2	24.1	Frt.	35	1,250	1888	South Shields, England.	New York, N. Y.
77530		St. s.	FREDERICK REICHERT	52	35	62.5	17.6	7.5	Tow.	5	350	1902	Tottenville, N. Y.	Do.
209601		St. s.	FREDERICK D. UNDERWOOD	217	147	109.6	25.1	11.6	Tow.	11	900	1912	Port Richmond, N. Y.	Baltimore, Md.
202245		St. s.	FREDERICK G. BOURNE	286	194	118.6	25.0	10.2	Frt.	10	...	1905	Newburgh, N. Y.	New York, N. Y.
216103		St. s.	FREDERICK H. STEINLE	46	31	54.0	15.0	6.8	Fsh.	4	57	1917	Manitowoc, Wis.	Milwaukee, Wis.
215424	LHPT	St. s.	FREDERICK R. KELLOGG	7,127	4,418	425.8	57.0	31.4	Tnk.	36	2,600	1917	Oakland, Cal.	Los Angeles, Cal.
210642		St. s.	FREEDOM	183	124	106.9	31.6	8.4	Frt.	5	340	1912	Brooklyn, N. Y.	New York, N. Y.
215791	LJOK	St. s.	FREEDOM	5,640	3,906	444.9	46.2	27.4	Frt.	92	2,600	1894	Hamburg, Germany	Do.
121002	KMLF	St. y.	FREELANCE	132	90	116.4	20.7	10.7	Yct.	9	752	1895	Elizabethport, N. J.	Do.
216022	LJ80	St. s.	FREEMAN	3,350	1,949	318.5	49.5	24.2	Frt.	35	1,800	1918	Camden, N. J.	Boston, Mass.
200168		St. s.	FREEHOLD	220	149	96.0	24.5	13.8	Tow.	12	600	1903	Philadelphia, Pa.	New York, N. Y.
212905	LDWR	St. s.	FREEMPORT SULPHUR No. 1	2,588	1,552	155.2	29.4	22.5	Tnk.	27	1,750	1914	Wilmington, Del.	Do.

¹ Formerly German st. s. Sesostris.
² Formerly st. p. Little Lake.
³ Formerly st. s. William B. Kerr.
⁴ Formerly st. s. E. A. Packer.
⁵ Formerly st. s. W. W. Carre.
⁶ Formerly st. s. Champlain.
⁷ Formerly st. s. City of Naples.
⁸ Formerly st. s. R. W. England.

⁹ Formerly st. s. Welcome.
¹⁰ Formerly st. s. {^a Samuel E. Bouker.
 {^b Dalzelline.
¹¹ Formerly st. s. Union.
¹² British st. s. Charters Towers.
¹³ Formerly {^a Hawaiian st. s. San Mateo.
 {^c st. s. San Mateo.

¹⁴ Formerly st. s. John Douglas.
¹⁵ Formerly st. s. Thomas McElroy.
¹⁶ Formerly {^a German st. s. Wittekind.
 {^b St. s. Froquois.
¹⁷ Formerly st. s. Francis Hanly.

MERCHANT STEAM VESSELS OF THE UNITED STATES—Continued.

Official No.	Signal letters.	Rig.	Name of vessel.	Gross tonnage.	Net tonnage.	Length.	Breadth.	Depth.	Service.	Crew.	Indicated horsepower.	When built.	Where built.	Home port (where permanent document issues).
						Feet.	Feet.	Feet.						
216201	LHFC	St. s.	FREFOPT SULPHUR No. 2.	488	252	152.2	26.1	15.1	Tow.	20	1,200	1917	Baltimore, Md.	New York, N. Y.
216455	LKVS	St. s.	FRESNO	6,002	4,492	402.6	53.0	32.0	Frt.	55	2,800	1918	Oakland, Cal.	San Francisco, Cal.
210837	LCRT	St. s.	FRIEDA	3,365	1,901	348.7	45.1	25.3	Frt.	32	2,000	1912	Quincy, Mass.	New York, N. Y.
121111	KNQT	St. p.	Fruto	420	392	175.0	34.0	5.6	Paa.	22	325	1899	Oakland, Cal.	San Francisco, Cal.
121064		St. s.	Fulton	605	562	152.7	33.5	11.4	Paa.	18	264	1898	Fairhaven, Cal.	Seattle, Wash.
207060	LBHQ	St. s.	FULTON	229	166	93.3	25.2	12.1	Tow.	7	850	1909	Port Richmond, N. Y.	New York, N. Y.
G.														
208163		St. p.	G. M.	51	51	89.5	17.9	3.9	Tow.	14	80	1906	Arrowrook, Mo.	Omaha, Nebr.
215519		St. s.	G. McDonald	16	11	41.2	11.1	4.8	Tow.	7	30	1910	International Falls, Minn.	Duluth, Minn.
88336		St. s.	G. Vasa	8	5	26.2	10.7	3.8	Tow.	2	1895	1895	Poulsbo, Wash.	Tacoma, Wash.
206423	LPJB	St. p.	G. A. BOECKLING	328	157	155.2	30.0	9.1	Fer.	18	600	1909	Esore, Mich.	Sandusky, Ohio.
86559		St. s.	G. A. FLAGG	3,298	1,864	322.0	42.0	22.7	Frt.	21	1,220	1901	West Superior, Wis.	New York, N. Y.
135660		St. s.	G. A. Mitchell	700	623	194.0	32.9	12.9	Frt.	13	780	1883	Marine City, Mich.	Buffalo, N. Y.
206623		St. s.	G. A. TOMLINSON	6,361	4,862	504.0	54.0	30.0	Frt.	22	1,760	1909	Lorain, Ohio	Do.
85568		St. s.	G. C. Adams	80	40	85.6	20.0	7.0	Tow.	10	1878	1878	Jersey City, N. J.	Albany, N. Y.
78486	LHDC	St. s.	G. C. Cleveland	184	91	85.0	20.5	10.2	Frt.	6	224	1884	Philadelphia, Pa.	Boston, Mass.
39775		St. s.	G. C. Lindauer	458	387	158.1	36.1	11.5	Frt.	19	398	1901	Aberdeen, Wash.	San Francisco, Cal.
86883		St. s.	G. F. BRADY	238	205	107.4	23.0	7.4	Paa.	10	130	1897	Philadelphia, Pa.	New York, N. Y.
86875		St. s.	G. H. Breyman	60	41	75.6	19.4	9.4	Tow.	3	400	1903	Toledo, Ohio	Toledo, Ohio.
120789		St. s.	G. H. Dalzell	93	46	84.0	19.5	9.6	Tow.	4	1889	1889	Philadelphia, Pa.	New York, N. Y.
130396		St. s.	G. J. Conroy	53	35	68.5	18.2	7.1	Tow.	5	150	1887	Tottenville, N. Y.	Do.
86610		St. s.	G. J. GRAMMER	4,471	3,703	418.0	48.0	28.0	Frt.	21	1,200	1902	West Superior, Wis.	Cleveland, Ohio.
211708		St. p.	G. K. Flesher	91	91	135.0	27.0	3.5	Tow.	10	250	1913	Parkersburg, W. Va.	New Orleans, La.
202772		St. p.	G. K. Wentworth	325	285	145.0	28.5	7.0	Tow.	8	500	1905	Portland, Ore.	Portland, Ore.
86463		St. s.	G. R. Sherman	92	62	75.0	30.0	8.0	Fer.	4	1890	1890	Champlain, N. Y.	Rouses Point, N. Y.
85527		St. s.	G. S. Allyn	211	136	150.4	20.0	10.7	Fsh.	10	1878	1878	Mystic, Conn.	Reedville, Va.
100504		St. s.	G. T. Rendle	80	15	52.3	14.0	6.2	Tow.	2	120	1891	Dover, N. H.	Boston, Mass.
212008		St. s.	G. W. Cobbett	9	6	58.5	12.0	3.0	Fer.	2	1914	1914	Pittsburgh, Pa.	Pittsburgh, Pa.
86548		St. s.	G. W. DECKER	77	52	68.1	19.6	8.0	Tow.	5	1900	1900	Newburgh, N. Y.	Albany, N. Y.
206720		St. p.	G. W. Hill	363	267	190.0	36.0	5.0	Paa.	36	500	1909	Jeffersonville, Ind.	St. Louis, Mo.
200655		St. p.	G. W. Huff	46	46	81.0	24.0	4.0	Paa.	10	1904	1904	Poplar Bluff, Mo.	Do.
206647		St. s.	G. W. Joyce	25	17	43.2	11.7	4.5	Fsh.	5	24	1909	Gills Rock, Wis.	Milwaukee, Wis.
209597		St. p.	G. W. Williams	9	9	74.9	16.0	3.0	Tow.	3	25	1912	Rogers Incine, Ala.	Mobile, Ala.
86655		St. s.	G. H. A. Thomas	34	50	89.7	26.8	4.8	Paa.	12	100	1902	Madisonville, La.	New Orleans, La.
86171		St. s.	G. M. A. Hermann	90	17	61.6	14.8	6.5	Fsh.	5	1891	1891	Milwaukee, Wis.	Milwaukee, Wis.
76014		St. p.	G. V. B. Quackenbush	248	193	127.5	40.5	7.9	Fer.	8	296	1878	New Baltimore, N. Y.	Albany, N. Y.
86667		St. s.	G. WATSON FRENCH	3,893	2,725	356.0	50.0	24.0	Frt.	25	1,800	1903	West Bay City, Mich.	Duluth, Minn.
207490		St. p.	Gadsden	16	16	58.5	12.5	3.0	Tow.	5	20	1910	Gadsden, Ala.	Mobile, Ala.
217780	LQKS	St. s.	GALAHAD	6,241	4,729	409.6	54.4	37.4	Frt.	44	2,500	1919	Baltimore, Md.	Baltimore, Md.
208139		St. s.	Galatea	7	7	48.0	10.2	3.0	Paa.	1	1907	1907	Belhaven, N. C.	Washington, N. C.
216778	LMNS	St. s.	GALESBURG	5,138	3,646	377.0	52.0	26.8	Frt.	85	5,500	1918	Shooters Island, N. Y.	New York, N. Y.
86127		St. s.	Gallon	237	146	105.7	30.3	9.6	Tow.	4	300	1891	Philadelphia, Pa.	Do.
207230		St. p.	Gamecock	464	406	160.1	33.6	7.8	Tow.	9	1,000	1910	Portland, Ore.	Portland, Ore.
217900	LQSK	St. s.	Ganeri	2,551	1,528	267.3	46.0	23.9	Frt.	55	1,400	1919	Stratford, Conn.	Bridgeport, Conn.
86509		St. s.	GANOGA	204	189	96.0	20.7	11.3	Tow.	13	500	1900	Port Richmond, N. Y.	Perth Amboy, N. J.
86172		St. s.	Gard. B. Reynolds	45	22	64.3	15.5	7.0	Tow.	5	1891	1891	Philadelphia, Pa.	Norfolk, Va.
85592		St. p.	Garden City	1,080	730	208.0	37.0	13.6	Fer.	14	625	1879	San Francisco, Cal.	San Francisco, Cal.
86659		St. p.	Gardie Eastman	100	100	112.0	22.0	3.7	Paa.	14	1903	1903	Rock Island, Ill.	Chicago, Ill.
216488	LKWR	St. s.	GARABALDI	2,873	1,558	309.2	48.2	21.5	Frt.	34	1,600	1918	Wilmington, Del.	Wilmington, Del.
217145	LNMT	St. s.	GARFIELD	2,948	1,704	299.4	45.0	22.8	Frt.	43	1,500	1918	Elizabeth, N. J.	Newark, N. Y.
86619		St. s.	Garland	248	171	107.2	29.4	11.7	Fer.	8	370	1890	Detroit, Mich.	Detroit, Mich.
212825	LFBK	St. s.	GARGOYLE	4,433	2,819	363.7	50.1	27.6	Tnk.	40	2,500	1902	Greenock, Scotland.	New York, N. Y.
210878		St. s.	GARY	71	35	73.4	18.6	10.2	Tow.	8	300	1912	Cleveland, Ohio	Chicago, Ill.
77166		St. s.	Gaspee	113	56	83.2	22.0	10.3	Tow.	6	800	1893	Wilmington, Del.	Providence, R. I.
85685	JVND	St. s.	Gaston	846	663	212.0	31.5	19.0	Frt.	14	600	1881	do.	Baltimore, Md.
86151	KJCG	St. p.	Gay Head	701	443	203.0	34.0	11.6	Paa.	20	1,062	1891	Philadelphia, Pa.	New Bedford, Mass.
85539		St. s.	Gazelle	20	14	68.9	13.0	6.2	Tow.	2	1878	1878	Buffalo, N. Y.	Marquette, Mich.
86235		St. s.	Gazelle	46	23	60.0	13.6	5.2	Tow.	4	1892	1892	New Bern, N. C.	Norfolk, Va.
110753	LPCK	St. s.	Gedney	728	366	156.6	36.5	15.9	Tow.	21	500	1887	Wilmington, Del.	Philadelphia, Pa.
223906		St. s.	Gedney	213	112	135.0	24.0	7.0	Fsh.	7	250	1875	New York, N. Y.	Seattle, Wash.
111136		St. s.	Gelsa	47	32	74.9	13.2	8.3	Fsh.	7	1897	1897	do.	Boston, Mass.
211603	LDFR	St. y.	GEM	201	113	149.2	18.0	10.1	Yct.	15	2,300	1913	Boston, Mass.	New York, N. Y.
214824		St. s.	Gene	54	28	69.0	19.0	7.3	Tow.	3	150	1917	Greenwich Piers, N. J.	Philadelphia, Pa.
210735	LCQM	St. s.	GENE CRAWLEY	3,184	2,488	304.7	43.7	25.3	Frt.	26	1,315	1912	Ashtabula, Ohio.	New York, N. Y.

1 Formerly st. s. Edward Smith.

2 Formerly st. s. {a J. H. Rutter.
b New York Central Ltg. Co., No. 9.
c New York Central, No. 9.

3 Formerly st. s. {a Frank W. Munn.

4 Formerly st. s. {a Nonpareil.
b Holbrook.

5 Formerly st. s. Iva.

6 Formerly st. p. J. G. Sanders.

7 Formerly German st. s. Pennold.

8 Formerly st. s. James McCaldin.

9 Formerly {a st. s. Reliance.

10 Formerly {b U. S. Eng. st. s. Gedney.

11 Formerly Coast and Geodetic Survey st. s. Gedney.

12 Formerly st. y. {a Raynham.

13 Formerly st. y. {b Rose.

14 Formerly st. s. {a George Hawley.

† Composite.

MERCHANT STEAM VESSELS OF THE UNITED STATES—Continued.

Official No.	Signal letters.	Rig.	Name of vessel.	Gross tonnage.	Net tonnage.	Length.	Breadth.	Depth.	Service.	Crew.	Indicated horsepower.	When built.	Where built.	Home port (where permanent document issues).
98056		St. s.	GENERAL.....	332	201	130.0	25.1	9.4	Pas.	13	460	1889	Brooklyn, N. Y.	Newport, R. I.
215285		St. s.	Gen. Alexander.....	55	37	68.3	17.8	7.2	Tow.	3	125	1901	San Francisco, Cal.	San Francisco, Cal.
111097		*St. p.	General Crowder.....	252	158	160.0	29.4	6.4	Frt.	24	1895	Jeffersonville, Ind.	Pittsburgh, Pa.
86541	KQMH	St. s.	General Frisbie.....	670	365	188.8	29.3	11.6	Pas.	24	1,000	1900	New Whatcom, Wash.	San Francisco, Cal.
209974		St. s.	GENERAL GARRETTSON.....	6,297	4,910	530.0	54.0	26.2	Frt.	29	2,000	1907	West Bay City, Mich.	Cleveland, Ohio.
207959		St. p.	General Hancock.....	577	397	155.0	33.0	13.5	Per.	6	500	1887	Boston, Mass.	Boston, Mass.
92785		St. s.	General Howe.....	71	48	75.1	18.4	6.7	Frt.	3	1897	Yonkers, N. Y.	Philadelphia, Pa.
130126	JTFK	St. p.	Gen'l Lincoln.....	398	248	160.6	28.2	8.8	Pas.	7	750	1878	Chelsea, Mass.	New York, N. Y.
218555		*St. p.	Gen. Logan.....	54	54	90.0	18.0	8.0	Tow.	5	225	1913	Jeffersonville, Ind.	Louisville, Ky.
10526		St. s.	Gen'l McClellan.....	1,396	1,165	238.6	27.0	13.8	Old.	7	800	1884	Glasgow, Scotland.	New York, N. Y.
201162		St. s.	Gen'l McClellan.....	18	12	49.6	11.2	5.0	Tow.	3	1904	New York, N. Y.	Do.
86527		St. s.	General Newton.....	40	30	63.7	16.8	6.6	Tow.	5	1880	Athens, N. Y.	Do.
141670		*St. p.	General Pershing.....	141	141	150.0	30.0	4.5	Frt.	14	1900	Stillwater, Minn.	Pittsburgh, Pa.
86622		St. s.	GENERAL PUTNAM.....	285	168	122.6	26.0	9.0	Pas.	10	325	1902	Wilmington, Del.	New York, N. Y.
207960		St. s.	General Sumner.....	449	305	160.2	37.5	14.2	Frt.	6	700	1900	Boston, Mass.	Boston, Mass.
204510		St. s.	Gen'l Washington.....	97	66	75.0	16.7	4.8	Pas.	5	220	1907	Astoria, Ore.	Astoria, Ore.
211764		*St. p.	General Wood.....	272	272	181.9	29.8	6.0	Frt.	14	600	1913	Slidell, La.	Pittsburgh, Pa.
208337	KVNL	St. s.	GENERAL G. M. SOBREL.....	169	115	92.0	21.5	10.8	Tow.	7	800	1906	Chester, Pa.	New York, N. Y.
215106	LHDT	St. s.	GENERAL G. W. GOETHALS.....	4,833	2,878	353.0	48.7	25.0	Pas.	77	3,200	1911	Vegesack, Germany.	Do.
215067	LHDJ	St. s.	GENERAL H. F. HODGES.....	2,732	1,667	323.5	39.0	23.0	Frt.	55	1,750	1889	Newcastle, England.	Do.
86930		St. s.	Gen'l J. J. Wistar.....	60	30	69.8	18.2	8.0	Tow.	4	1886	Philadelphia, Pa.	Do.
150584		St. s.	General J. B. Carr.....	157	99	110.0	23.0	6.6	Frt.	5	250	1892	Rondout, N. Y.	Norfolk, Va.
215066	LHDG	St. s.	GENERAL O. H. ERNST.....	3,564	2,259	356.0	45.3	24.5	Pas.	60	2,800	1904	Flensburg, Germany.	New York, N. Y.
215110	LHDV	St. s.	GENERAL W. C. GORGAS.....	4,546	2,826	370.1	45.3	26.8	Pas.	79	1902	Rostock, Germany.	Do.
86601		St. s.	GENERAL ORLANDO M. POE.....	5,619	4,144	470.0	50.0	29.0	Frt.	25	2,300	1900	Cleveland, Ohio.	Duluth, Minn.
86534		St. s.	GENESEE.....	204	139	96.0	20.7	11.3	Tow.	13	500	1900	Port Richmond, N. Y.	Perth Amboy, N. J.
86540	KQMF	St. y.	GENESEE.....	212	171	119.0	27.7	12.7	Yct.	19	140	1900	Elizabeth, N. J.	New York, N. Y.
126435		St. s.	Genesee.....	134	97	94.0	17.7	8.8	Cnl.	3	80	1887	Buffalo, N. Y.	Do.
213659	LFNJ	St. s.	GENESEE.....	2,892	1,782	314.7	45.7	21.1	Frt.	26	1,300	1900	Sunderland, England.	Do.
77277		St. s.	Genesee.....	109	74	89.7	20.9	10.3	Tow.	7	450	1897	Brooklyn, N. Y.	Do.
202896		St. s.	George N.....	10	7	54.5	11.5	3.4	Frt.	1	45	1905	Sault Ste. Marie, Mich.	Port Huron, Mich.
86672		St. s.	George Burnham.....	332	219	142.0	29.0	10.1	Frt.	14	350	1880	Green Bay, Wis.	Cleveland, Ohio.
201333		*St. p.	George Cowling.....	208	208	140.0	26.0	4.5	Pas.	20	135	1904	Metropolis, Ill.	Paducah, Ky.
85661		St. s.	George Curtis.....	194	65	121.2	20.3	11.6	Fhd.	23	250	1881	Boothbay, Me.	Newport, R. I.
86561		St. p.	George Dewey.....	49	34	79.0	16.0	4.6	Pub.	9	1901	New Suffolk, N. Y.	Greenport, N. Y.
86632		St. s.	George Dittly.....	30	30	65.1	14.5	5.2	Pas.	2	1902	Buffalo, N. Y.	Buffalo, N. Y.
206828		St. s.	GEORGE EDWARD.....	49	34	68.0	16.0	7.1	Fsh.	3	125	1909	do.	Cleveland, Ohio.
85748		St. s.	George Field.....	29	14	55.8	15.0	6.2	Tow.	2	1882	do.	Albany, N. Y.
85313		St. s.	George King.....	532	380	176.4	30.7	13.4	Frt.	16	680	1874	Marine City, Mich.	Port Huron, Mich.
204407		*St. p.	Geo. Matheson No. 2.....	121	121	116.6	25.4	5.1	Tow.	16	1907	Point Pleasant, W. Va.	Louisville, Ky.
86367		St. s.	GEORGE STEPHENSON.....	4,563	3,502	407.4	49.3	23.8	Frt.	25	1,700	1896	West Bay City, Mich.	Duluth, Minn.
86470		St. s.	George T.....	42	28	66.3	15.6	7.6	Tow.	7	1899	Tacoma, Wash.	Seattle, Wash.
208226		St. s.	George A. Hibbard.....	65	44	68.8	17.9	7.6	Pas.	6	300	1910	Boston, Mass.	Boston, Mass.
86671		St. s.	GEORGE B. LEONARD.....	4,037	2,844	380.0	50.0	23.6	Pas.	22	1,800	1903	Chicago, Ill.	Oswego, N. Y.
200667		St. s.	GEORGE F. MCCLELLAN.....	256	174	109.0	25.1	13.0	Old.	8	600	1904	Camden, N. J.	New York, N. Y.
86351		St. s.	Geo. B. Raser.....	554	401	169.0	36.0	10.0	Lgt.	4	200	1896	Ashtabula, Ohio.	Cleveland, Ohio.
85734		St. s.	George B. Roe.....	42	21	64.6	16.0	7.0	Tow.	4	1882	Tottenville, N. Y.	New York, N. Y.
85347		St. s.	Geo. C. Fobes.....	37	19	64.4	15.5	5.9	Tow.	7	1874	Cape Elizabeth, Me.	Baltimore, Md.
85779		St. s.	Geo. C. Markham.....	309	249	141.4	28.2	10.5	Frt.	12	350	1883	Milwaukee, Wis.	Detroit, Mich.
86519		St. s.	Geo. C. Van Tuyl, Jr.....	21	14	45.0	13.9	5.6	Pas.	3	1900	Albany, N. Y.	Albany, N. Y.
85392		St. s.	Geo. D. Seymour.....	76	38	90.0	17.0	10.0	Tow.	9	1875	Buffalo, N. Y.	Ogdensburg, N. Y.
214161	LGCJ	St. s.	GEORGE E. PADDLE-FORD.....	4,787	3,665	391.8	51.3	28.8	Tnk.	38	2,800	1916	Wilmington, Del.	Los Angeles, Cal.
86476		St. s.	Geo. E. Lattimer.....	27	19	59.0	16.2	4.4	Pas.	2	1899	Buffalo, N. Y.	Albany, N. Y.
85610		St. p.	George E. Starr.....	472	338	148.2	28.0	8.7	Pas.	18	372	1879	Seattle, Wash.	Pt. Townsend, Wash.
86229		St. s.	GEORGE E. WOOD.....	73	36	75.6	17.5	8.1	Tow.	9	1892	Sparrows Point, Md.	New York, N. Y.
204225		St. s.	GEORGE F. BAKER.....	7,210	5,459	586.0	58.0	25.5	Frt.	25	1,800	1907	Superior, Wis.	Duluth, Minn.
86555		St. s.	Geo. F. Haller.....	185	107	101.0	21.5	8.5	Tem.	15	250	1901	Alameda, Cal.	San Francisco, Cal.
208235	KVML	St. s.	Geo. F. McCaffrey.....	156	106	85.9	27.0	10.6	Frt.	11	800	1906	Tomkins Cove, N. Y.	New York, N. Y.
201690	KTQB	St. s.	Geo. F. RANDOLPH.....	211	144	112.0	23.0	11.2	Tow.	8	600	1905	Baltimore, Md.	Baltimore, Md.
202088		St. s.	GEORGE G. BARNUM.....	6,272	4,826	504.0	54.0	26.7	Frt.	25	1,800	1905	West Bay City, Mich.	Duluth, Minn.

¹ Formerly U. S. N. Eng. General Alexander.

² Formerly *st. p. R. Dunbar.

³ Formerly ^ast. s. Martha.

⁴ Formerly ^b U. S. Q. M. C. st. s. General Howe.

⁵ Formerly st. p. Nahant.

⁶ Formerly st. s. ^a Lota.

⁷ Formerly st. s. ^b Omaha.

⁸ Formerly *st. p. S. L. Elam.

⁹ Formerly German st. s. Grunewald.

¹⁰ Formerly German st. s. Savoia.

¹¹ Formerly st. s. Priam.

¹² Formerly ^a German st. s. St. Croix.

¹³ Formerly ^b German st. s. Sachsenwald.

¹⁴ Formerly German st. s. Prinz Sigismund.

¹⁵ Formerly st. c. bt. Charles Hamilton.

¹⁶ Formerly ^a British st. s. Avristan.

¹⁷ Formerly ^b Greek st. s. Condylis.

¹⁸ Formerly st. s. Finland.

¹⁹ Formerly st. s. John Taylor.

²⁰ Formerly st. s. Germania.

²¹ Formerly st. s. Pliny Flak.

²² Formerly st. s. Socapa.

MERCHANT STEAM VESSELS OF THE UNITED STATES—Continued.

Official No.	Signal letters.	Rig.	Name of vessel.	Gross tonnage.	Net tonnage.	Length.	Breadth.	Depth.	Service.	Crew.	Indicated horsepower.	When built.	Where built.	Home port (where permanent document issues).
						Feet.	Feet.	Feet.						
215154	LHFW	St. s.	GEORGE G. HENRY... ¹	6,936	4,294	435.0	56.0	32.0	Tnk.	36	2,600	1917	San Francisco, Cal.	Los Angeles, Cal.
204251		St. s.	GEORGE G. CRAWFORD.	7,971	6,196	586.0	60.0	32.0	Frt.	25	1,880	1907	Lorain, Ohio	Duluth, Minn.
85171		St. p.	George H. Power.	207	165	98.0	24.6	9.0	Frb.	3	208	1869	Athens, N. Y.	Albany, N. Y.
201329		St. s.	Geo. H. Williams.	194	98	105.5	25.8	7.8	Frb.	12	1904	Portland, Ore.	Portland, Ore.
86543		St. s.	Geo. K. Kirkham.	95	64	76.1	20.5	9.7	Pas.	4	1900	Athens, N. Y.	New York, N. Y.
206876	LBSG	St. s.	GEORGE L. POTTER.	220	149	112.3	24.1	11.5	Tow.	11	600	1909	Baltimore, Md.	Baltimore, Md.
86333		St. s.	George M. Long.	98	56	78.0	17.5	7.4	Frt.	4	100	1895	Noank, Conn.	New York, N. Y.
213847		St. s.	GEORGE M. SHRIVER.	290	176	109.7	25.0	12.6	Frb.	7	750	1915	Port Richmond, N. Y.	Baltimore, Md.
92264		St. s.	Geo. N. Southwick.	57	28	69.0	17.6	7.0	Tow.	5	1891	Alexandria, Va.	Albany, N. Y.
206746		St. s.	George P. Squires.	218	137	142.7	22.7	8.8	Frt.	28	1900	Baltimore, Md.	New York, N. Y.
200702		St. s.	Geo. R. Murray.	55	37	66.2	17.0	7.5	Tow.	4	250	1909	Camden, N. J.	Philadelphia, Pa.
86545		St. s.	GEORGE R. POTTER.	133	66	77.6	20.3	8.8	Frb.	9	350	1887	Baltimore, N. Y.	Buffalo, N. Y.
85879		St. s.	Geo. R. Vosburg.	106	66	78.5	20.0	8.7	Frt.	6	1900	Portland, Ore.	Astoria, Ore.
85845		St. s.	George R. West.	22	11	54.6	13.4	6.0	Fsh.	6	1885	Milwaukee, Wis.	Grand Haven, Mich.
110687		St. s.	Geo. S. Donaldson.	13	6	44.2	13.5	6.0	Tow.	4	1883	Buffalo, N. Y.	Buffalo, N. Y.
202985		St. s.	George T. Tice.	74	40	83.2	18.1	8.0	Tow.	5	1885	Newburgh, N. Y.	New York, N. Y.
216388	LKSW	St. s.	GEORGE T. NELLES.	83	42	81.7	21.7	11.0	Tow.	5	500	1906	Cleveland, Ohio	Duluth, Minn.
150941		St. p.	GEORGE W. BARNES.	6,450	4,620	416.8	56.1	31.1	Tnk.	40	2,600	1918	Quincy, Mass.	Los Angeles, Cal.
85189	JLHW	St. s.	Geo. W. Bates.	99	76	107.5	21.4	4.7	Frt.	6	1902	Portland, Ore.	Portland, Ore.
85321	JPHT	St. s.	George W. Clyde.	1,848	1,514	256.0	35.0	19.2	Frt.	25	500	1872	Philadelphia, Pa.	New York, N. Y.
202166		St. s.	Geo. W. Elder.	1,762	1,076	250.0	38.5	21.0	Pas.	40	1874	Chester, Pa.	San Francisco, Cal.
10977		St. s.	GEORGE W. PERKINS.	6,406	4,922	558.2	56.0	26.5	Frt.	25	1905	Superior, Wis.	Duluth, Minn.
116696		St. s.	George W. Pratt.	41	20	76.5	17.5	6.8	Tow.	8	1863	Rondout, N. Y.	Albany, N. Y.
85744		St. s.	GEORGE W. SIMONS.	39	21	81.5	17.5	4.4	Pas.	3	1895	Portland, Ore.	Portland, Ore.
86105		St. s.	George W. Smith.	34	17	56.5	16.0	6.4	Tow.	6	1882	Brooklyn, N. Y.	Philadelphia, Pa.
140459		St. s.	Geo. W. Washburn.	298	149	123.0	6.0	13.8	Tow.	12	800	1890	Newburgh, N. Y.	Albany, N. Y.
6679		St. p.	George La Way.	49	33	75.0	18.4	5.6	Tow.	2	1881	Buffalo, N. Y.	Grand Haven, Mich.
214587	LGNK	St. s.	George Rogers Clarke.	160	160	144.4	36.8	4.3	Fer.	5	362	1870	Metropolis, Ill.	Louisville, Ky.
86467	KPJT	St. s.	GEORGEANNA WEEMS.	2,048	1,556	242.6	39.0	18.0	Frt.	25	850	1916	Wilmington, Del.	Baltimore, Md.
86661		St. s.	Georges Creek.	398	184	128.9	28.7	16.7	Tow.	16	880	1899	Port Richmond, N. Y.	Boston, Mass.
86624		St. s.	Georgia.	1,746	1,188	280.0	40.0	15.0	Pas.	49	1,950	1887	Wilmington, Del.	Hartford, Conn.
212573		St. s.	Georgia.	255	173	110.2	22.0	9.2	Pas.	15	201	1902	Tacoma, Wash.	Juneau, Alaska.
205362	KWQL	St. s.	Georgia.	805	393	195.7	34.4	12.0	Frt.	20	750	1880	Manitowoc, Wis.	Duluth, Minn.
212238		St. s.	GEORGIA.	5,106	3,746	389.4	52.1	29.1	Tnk.	34	3,300	1908	Newport News, Va.	Port Arthur, Tex.
214412		St. s.	Georgia.	70	43	59.6	14.6	5.6	Pas.	2	75	1914	Bellingham, Wash.	Seattle, Wash.
212280		St. s.	GEORGIA.	98	51	71.0	20.0	12.5	Tow.	7	40	1916	Cleveland, Ohio	Duluth, Minn.
203101		St. p.	Georgiana.	242	198	145.0	22.6	7.1	Pas.	2	600	1914	Portland, Ore.	Portland, Ore.
140686		St. p.	George Burton.	382	342	153.5	31.5	6.5	Pas.	21	300	1906	Vancouver, Wash.	Do.
217442	LPKT	St. s.	George S.	37	37	82.5	18.5	3.5	Tow.	4	100	1884	Savanna, Ill.	St. Louis, Mo.
86247		St. s.	Georgina Rolph.	2,404	1,419	245.3	45.5	28.3	Frt.	29	1,000	1918	Rolph, Cal.	San Francisco, Cal.
77546		St. s.	Gerald C.	36	18	62.5	14.0	7.0	Fsh.	8	1893	Wyandotte, Mich.	Sandusky, Ohio.
210760	LCQT	St. s.	GERMANTOWN.	619	384	158.5	30.1	18.2	Tow.	19	1,100	1912	Wilmington, Del.	New York, N. Y.
86488	KPRB	St. s.	Gerry.	273	133	102.0	24.0	10.5	Tow.	12	700	1900	do.	Philadelphia, Pa.
86028		St. s.	Gertie Story.	82	34	76.5	20.0	8.0	Tow.	2	68	1889	San Francisco, Cal.	San Francisco, Cal.
85815		St. s.	Gertrude.	122	61	88.2	22.5	10.3	Tow.	7	350	1883	Brooklyn, N. Y.	New London, Conn.
86382		St. s.	Gertrude.	34	18	68.6	15.4	6.5	Pas.	6	1897	Scranton, Miss.	Galveston, Tex.
86397		St. s.	Gertrude.	13	9	57.3	12.5	4.0	Msc.	2	1897	Berwick, La.	Morgan City, La.
86423		St. s.	Gertrude.	17	11	38.5	11.9	4.5	Pas.	3	1898	New Whatcom, Wash.	Pt. Townsend, Wash.
208716		St. s.	GERTRUDE T.	37	25	65.6	15.6	6.9	Fsh.	3	100	1911	Erie, Pa.	Erie, Pa.
86417	KPJQ	St. s.	GETTYSBURG.	557	351	158.0	29.0	18.0	Tow.	19	1,000	1898	Wilmington, Del.	Philadelphia, Pa.
115123		St. s.	Giant.	46	23	68.6	16.6	7.0	Tow.	4	1872	Boston, Mass.	New York, N. Y.
86563		St. s.	Gifford.	63	43	69.0	19.6	7.6	Pas.	3	1901	Manitowoc, Wis.	Detroit, Mich.
85979		St. s.	Gilbert R. Green.	137	109	95.7	17.8	8.9	Canl.	4	107	1887	Lockport, N. Y.	Oswego, N. Y.
206834		St. s.	Gillen Brothers.	181	97	105.8	29.6	9.6	Frt.	5	400	1909	Wilmington, Del.	New York, N. Y.
86345		St. s.	Giralda.	184	145	109.3	20.0	11.7	Pas.	6	400	1896	Port Jefferson, N. Y.	Do.
162144	LHDN	St. s.	Girle Mahony.	382	249	141.8	34.2	11.1	Frt.	18	1903	Aberdeen, Wash.	San Francisco, Cal.
85263		St. s.	Gladiator.	206	86	115.8	22.3	12.0	Tow.	8	700	1871	Port Huron, Mich.	Duluth, Minn.
85434		St. s.	Gladiator.	67	38	76.1	19.3	7.3	Frt.	6	1876	St. Marys, Ga.	Wilmington, N. C.
85996		St. s.	Gladstone.	2,348	1,808	283.0	40.0	23.7	Tow.	19	1888	Cleveland, Ohio	Duluth, Minn.
8718		St. s.	Gladys.	24	12	60.0	13.0	6.2	Tow.	3	1871	Philadelphia, Pa.	Philadelphia, Pa.
208294		St. p.	Gladys.	61	61	93.0	23.0	3.5	Fer.	4	150	1911	Jeffersonville, Ind.	St. Louis, Mo.
209728		St. s.	Gladys.	39	18	70.1	15.9	4.0	Pas.	4	60	1911	Fort Myers, Fla.	Key West, Fla.
213688		St. s.	Gladys.	7	6	36.0	8.9	3.9	Tow.	1	10	1915	Omro, Wis.	Milwaukee, Wis.
166918		St. p.	Glasgow.	58	58	77.6	18.0	3.3	Fer.	8	1914	Hermann, Mo.	St. Louis, Mo.
86374		St. p.	Gleaner.	714	576	185.0	35.0	5.0	Tow.	18	1896	Madison, Ind.	Paducah, Ky.
204548		St. p.	Gleaner.	477	279	140.9	30.0	6.7	Pas.	14	1907	Stanwood, Wash.	Seattle, Wash.
205783		St. s.	Gleaner.	143	71	97.4	22.8	10.8	Tow.	4	400	1908	Bandon, Ore.	San Francisco, Cal.
86276		St. s.	Glendale.	29	26	49.0	42.9	4.4	Tow.	2	1893	Turkey Island, Va.	Norfolk, Va.

¹ Formerly st. s. Le Grand S. De Graff.² Formerly st. s. M. B. Harlow.³ Formerly st. s. R. H. Williams, jr.⁴ Formerly *st. p. Paloma.⁵ Formerly st. s. Sadie B.⁶ Formerly st. s. Lena Knobloch.⁷ Formerly *st. p. Dr. Frederick Hill.⁸ Formerly st. s. City of Ludington.⁹ Formerly st. s. ^a Texas.¹⁰ Formerly st. s. ^b Georgia.¹¹ Formerly st. s. ^c Texaco.¹² Formerly st. p. Line Hansom.¹³ Formerly st. s. John K. Gilkinson.¹⁴ Formerly st. s. Samuel Little.¹⁵ Formerly st. s. James S. Higgins.¹⁶ Formerly st. s. Edith.¹⁷ Formerly bge. Lucine.

MERCHANT STEAM VESSELS OF THE UNITED STATES—Continued.

Official No.	Signal letters.	Rig.	Name of vessel.	Gross tonnage.	Net tonnage.	Length.	Breadth.	Depth.	Service.	Crew.	Indicated horsepower.	When built.	Where built.	Home port (where permanent document issues).
						<i>Feet.</i>	<i>Feet.</i>	<i>Feet.</i>						
217639	LQGG	St. s.	GLENDOLA.....	2,740	1,683	289.0	44.1	19.2	Frt.	41	1,400	1919	Portland, Ore.	Portland, Ore.
217687	LPFS	St. s.	GLENDOLY.....	2,740	1,683	289.0	44.1	19.2	Frt.	41	1,400	1919	do.	Do.
86045		St. s.	Glenn.....	125	92	108.6	21.8	8.4	Pas.	6	300	1889	South Haven, Mich.	Rochester, N. Y.
86948		St. s.	Glennville.....	268	209	109.5	25.0	8.0	Frt.	7	90	1886	Brooklyn, N. Y.	New York, N. Y.
216529	LMBT	St. s.	GLEN WHITE.....	5,438	3,849	368.6	55.2	30.5	Frt.	38	2,500	1918	Camden, N. J.	Do.
86888		St. s.	Glide.....	30	20	64.6	13.0	5.0	Tow.	4		1881	Bordentown, N. J.	Washington, N. C.
86503		St. s.	Globe.....	137	62	91.1	25.0	7.6	Frt.	6	350	1900	Richmond, Me.	New York, N. Y.
115837		St. s.	Globe.....	88	50	96.2	17.0	8.7	Frt.	4	125	1882	Grand Haven, Mich.	Duluth, Minn.
120845		St. s.	Gloria.....	13	6	42.5	10.0	4.8	Tow.	2		1891	Boston, Mass.	Boston, Mass.
217829	LQNT	St. s.	GLORIETA.....	2,740	1,683	289.0	44.1	19.2	Frt.	41	1,400	1919	Portland, Ore.	Portland, Ore.
86299	KLTC	St. s.	GLoucester.....	2,541	1,976	272.7	42.0	16.0	Pas.	36	2,500	1893	Sparrows Point, Md.	Baltimore, Md.
217662	LQDP	St. s.	Gloucester.....	488	250	164.3	29.1	14.2	Fsh.	26	700	1919	Essex, Mass.	Gloucester, Mass.
217972	LQWD	St. s.	GLYMONT.....	2,722	1,672	289.0	44.1	19.2	Frt.	41	1,400	1919	Portland, Ore.	Portland, Ore.
218084	LRFH	St. s.	GLYNDON.....	2,722	1,672	289.0	44.1	19.2	Frt.	37	1,400	1919	do.	Do.
86977		St. s.	Gogebic.....	1,680	1,312	227.2	40.4	19.5	Frt.	20	1,286	1887	West Bay City, Mich.	Duluth, Minn.
86816		*St. p.	Gold.....	334	292	140.0	30.0	7.0	Pas.	13	200	1883	San Francisco, Cal.	San Francisco, Cal.
212873	LFSB	St. s.	GOLD SHELL.....	5,614	3,420	411.6	53.4	29.8	Tnk.	37	3,500	1916	Wilmington, Del.	Wilmington, Del.
86194		St. s.	Golden.....	44	22	63.9	17.6	8.0	Tow.	7		1892	Milwaukee, Wis.	Duluth, Minn.
78275		St. s.	Golden Age.....	35	24	54.6	15.8	7.0	Tow.	5		1881	Greenpoint, N. Y.	New York, N. Y.
201048		*St. p.	Golden Eagle.....	193	193	175.0	35.0	5.2	Pas.	42	200	1904	Jeffersonville, Ind.	St. Louis, Mo.
202536		*St. p.	Golden Eagle.....	9	9	40.5	10.8	2.3	Pas.	2	10	1911	Des Moines, Iowa.	Des Moines, Iowa.
211031		*St. p.	Golden Fleece.....	96	96	134.0	26.0	3.9	Pas.	8	125	1913	Paducah, Ky.	St. Louis, Mo.
86138		St. s.	Golden Rod.....	35	17	52.1	16.5	6.8	Tow.	4	20	1891	Noank, Conn.	New York, N. Y.
86250		St. s.	Golden Rod.....	71	52	75.4	15.2	6.0	Pas.	5	50	1893	Brewer, Me.	Belfast, Me.
86184		St. s.	Golden Rule.....	39	19	57.0	16.7	7.1	Tow.	4		1891	Noank, Conn.	New York, N. Y.
218971	LNBR	St. s.	GOODSPEED.....	2,368	1,445	250.5	43.8	22.2	Frt.	48	1,300	1918	Wyandotte, Mich.	Detroit, Mich.
206616		St. s.	Goodwin No. 14.....	143	97	85.3	26.0	10.0	Tow.	10	140	1909	Tottenville, N. Y.	New York, N. Y.
86328		*St. p.	Gopher.....	98	50	84.5	22.6	4.5	Frt.	7	100	1895	Jacksonville, Fla.	Philadelphia, Pa.
202532		*St. p.	Gordon Fawcett.....	45	45	90.0	18.0	3.8	Tow.	7		1905	Kenmare, N. Dak.	Pembina, N. Dak.
216972	LNBS	St. s.	GOREE.....	2,368	1,445	250.5	43.8	22.2	Frt.	48	1,300	1918	Wyandotte, Mich.	Detroit, Mich.
208540		St. s.	Gorilla.....	8	7	30.6	9.0	3.2	Fsh.	2	7	1902	Manitowoc, Wis.	Grand Haven, Mich.
201685		St. s.	GOSHEN.....	1,459	992	205.5	43.5	16.4	Fer.	7	1,900	1906	Wilmington, Del.	New York, N. Y.
203183	KVLQ	St. s.	Gosnell.....	181	99	103.0	24.3	9.4	Pas.	5		1900	Noank, Conn.	New Bedford, Mass.
33972		St. p.	Gouldsboro.....	469	469	206.0	52.4	9.0	Fer.	14	1,400	1863	St. Louis, Mo.	New York, N. Y.
204314	KWFN	St. s.	GOVERNOR.....	5,474	2,560	391.9	48.2	19.7	Pas.	120	5,000	1907	Camden, N. J.	Tacoma, Wash.
86215		St. s.	Governor Bodwell.....	140	70	101.7	19.2	7.8	Pas.	9	255	1892	Rockland, Me.	Rockland, Me.
203584	KVQJ	St. s.	GOVERNOR COBB.....	2,522	1,556	289.1	54.0	18.0	Pas.	88		1906	Chester, Pa.	Boston, Mass.
86483	KPLG	St. s.	GOVERNOR DINGLEY.....	3,826	2,856	298.9	60.8	17.8	Pas.	95	2,500	1899	do.	Do.
136819		St. s.	Gov. Douglas.....	40	23	56.6	16.4	6.4	Pas.	6		1900	Essex, Mass.	Rockland, Me.
146885		St. p.	Gov. Emerson C. Harrington.....	875	685	201.5	33.2	8.2	Pas.	19	1,300	1901	Newburgh, N. Y.	New York, N. Y.
86245		St. s.	Gov. Flower.....	103	51	88.0	19.0	9.0	Tow.	8	175	1893	Perth Amboy, N. J.	Perth Amboy, N. J.
85526		St. s.	Gov. Irwin.....	82	56	77.0	18.6	10.4	Tow.	4	250	1878	San Francisco, Cal.	San Francisco, Cal.
216871	LMSV	St. s.	GOVERNOR JOHN LIND.....	3,431	2,039	305.0	46.0	24.5	Frt.	37	2,000	1918	Oakland, Cal.	Do.
207162		St. s.	Gov. Markham.....	79	54	81.8	19.0	9.1	Tow.	4	250	1892	do.	Do.
212402		St. s.	Gov. Martin H. Glynn.....	183	75	89.4	17.8	9.9	Frt.	5	75	1914	Tonawanda, N. Y.	Buffalo, N. Y.
200440		St. s.	GOVERNOR PENNY- PACKER.....	132	89	84.8	20.0	10.0	Msc.	7	500	1903	Philadelphia, Pa.	Philadelphia, Pa.
207961		St. s.	Governor Russell.....	713	485	160.5	37.9	13.9	Fer.	6	700	1898	Boston, Mass.	Boston, Mass.
106417		St. s.	Governor Smith.....	65	32	79.7	17.0	7.8	Frt.	7	550	1886	East Boston, Mass.	New York, N. Y.
202143		St. p.	Gov. Winthrop.....	495	399	134.9	30.0	11.5	Fer.	11		1905	Noank, Conn.	New London, Conn.
86556		St. s.	Gowanus.....	10	5	36.9	10.7	5.3	Tow.	2		1881	Brooklyn, N. Y.	New York, N. Y.
204339		St. s.	GOWANUS.....	862	586	182.3	45.0	16.6	Fer.	15	3,500	1907	Wilmington, Del.	Do.
86192		St. s.	Grace.....	13	7	48.5	12.3	4.8	Fsh.	3		1892	Buffalo, N. Y.	Cleveland, Ohio.
10997		St. s.	Grace Dormer.....	65	48	70.9	17.5	5.7	Fer.	6		1868	do.	Port Huron, Mich.
86475		St. s.	Grace Thurston.....	52	35	58.9	18.0	6.7	Tow.	5		1899	Everett, Wash.	Pt. Townsend, Wash.
201241		*St. p.	Grady.....	68	68	95.0	20.0	3.4	Tow.	8		1904	Franklin, La.	Morgan City, La.
206149		St. s.	GRAEME STEWART.....	309	30	104.0	28.2	16.0	Frt.	17	1,320	1908	Manitowoc, Wis.	Chicago, Ill.
209163		St. s.	Graham.....	40	11	66.4	16.2	7.4	Tow.	8	100	1891	Benton Harbor, Mich.	Do.
210453		*St. p.	Grahamona.....	443	413	149.5	30.0	4.5	Pas.	12	700	1912	Portland, Ore.	Portland, Ore.
202513		*St. p.	Grand.....	124	116	136.3	32.3	5.0	Pas.	20	225	1905	Grand Rapids, Mich.	Memphis, Tenn.
200007		St. s.	GRAND HAVEN.....	2,320	1,678	306.0	54.4	17.3	Pas.	37	4,000	1903	Toledo, Ohio.	Milwaukee, Wis.
202711		St. s.	GRAND ISLAND.....	5,630	4,772	488.6	52.0	31.0	Frt.	30	1,200	1905	do.	Marquette, Mich.
207917		St. s.	GRAND ISLAND.....	222	151	102.2	29.0	11.2	Fer.	4	250	1910	Buffalo, N. Y.	Buffalo, N. Y.
85541		St. p.	Grand Republic.....	1,760	1,308	282.6	41.6	13.1	Pas.	45	1,800	1878	Brooklyn, N. Y.	New York, N. Y.
86282		St. s.	Grandon.....	47	33	59.7	16.5	7.2	Pas.	3	26	1893	Toledo, Ohio.	Sandusky, Ohio.
86267		St. s.	GRANVILLE A. RICHARD- SON.....	2,237	1,790	265.6	40.6	25.0	Frt.	24	1,000	1893	Buffalo, N. Y.	Cleveland, Ohio.

1 Formerly st. s. S. B. Barker.

2 Formerly st. y. Fauzene.

3 Formerly st. s. J. J. Driscoll.

4 Formerly *st. p. Wm. Garig.

5 Formerly (a) U. S. monitor Chickasaw.

6 Formerly (b) barge Chickasaw.

7 Formerly ga. s. Empress.

8 Formerly st. p. Thomas Patten.

9 Formerly st. s. Governor Irwin.

10 Formerly (a) st. y. Aurora.

11 Formerly (b) st. s. Sabrina.

12 Formerly st. s. Col. Graham.

13 Formerly st. s. Eugene Zimmerman.

14 Formerly st. s. George J. Gould.

† Composite.

‡ Turbine.

MERCHANT STEAM VESSELS OF THE UNITED STATES—Continued.

Official No.	Signal letters.	Rig.	Name of vessel.	Gross tonnage.	Net tonnage.	Length.	Breadth.	Depth.	Service.	Crew.	Indicated horsepower.	When built.	Where built.	Home port (where permanent document issues).
85607		St. s.	<i>Gratitude</i>	214	156	133.8	20.0	7.0	Pas.	19	260	1880	Philadelphia, Pa.	Norfolk, Va.
209044		*St. p.	Gray Eagle	42	42	101.0	21.3	8.9	Frt.	6	96	1912	Knoxville, Tenn.	Chattanooga, Tenn.
218233	LRKV	St. s.	Gray Eagle	2,978	1,753	272.9	49.1	25.8	Frt.	49	1,600	1919	Aberdeen, Wash.	Seattle, Wash.
85444		St. s.	Grayling	17	8	54.0	13.5	5.0	Fsh.	6	1878	Buffalo, N. Y.	Marquette, Mich.
86044		St. s.	Grayling	15	7	44.0	12.0	4.5	Tow.	4	1889	West Bay City, Mich.	Wilmington, N. C.
218223	LRKP	St. s.	Grayling	2,959	1,740	273.3	49.2	25.6	Frt.	40	1,600	1919	Aberdeen, Wash.	Seattle, Wash.
204666	KWJL	St. s.	Grays Harbor	659	374	172.0	38.0	12.4	Frt.	20	500	1907	Aberdeen, Wash.	San Francisco, Cal.
206936	LCFT	St. s.	GRAYSON	2,607	1,613	247.0	43.7	28.0	Frt.	27	1,350	1911	Ecorse, Mich.	New York, N. Y.
214625		St. s.	Greater Macon	604	448	149.7	32.1	8.2	Frt.	16	500	1916	Macon, Ga.	Do.
86491	KPSF	St. s.	GRECIAN	2,827	1,994	283.3	42.0	38.0	Frt.	38	2,820	1900	Wilmington, Del.	Baltimore, Md.
141199		St. s.	Greecian	49	24	65.0	17.0	7.6	Tow.	6	175	1892	Philadelphia, Pa.	Philadelphia, Pa.
206752	*St. p.	Greendale	95	95	139.0	26.6	3.0	Pas.	17	200	1909	Point Pleasant, W. Va.	Cincinnati, Ohio.	
77529	*St. p.	Green River	78	78	130.0	25.3	4.5	Pas.	1	175	1902	Hastings, Minn.	Evansville, Ind.	
86228		St. s.	Greensborough	163	111	117.5	21.5	6.8	Frt.	10	1892	Baltimore, Md.	New York, N. Y.
85764		St. s.	Greenville	30	15	61.7	15.0	6.1	Tow.	4	1883	Brooklyn, N. Y.	Do.
203139		St. s.	Greenwich	70	48	62.6	20.5	8.0	Tow.	9	150	1906	Tottenville, N. Y.	Do.
206859		St. s.	GREENWICH	88	59	66.0	18.1	10.0	Tow.	7	500	1911	Camden, N. J.	Philadelphia, Pa.
85921	KDJL	St. s.	Greenwood	195	144	114.0	31.0	9.0	Frt.	12	110	1896	San Francisco, Cal.	San Francisco, Cal.
86445	*St. p.	Greenwood	264	264	173.6	34.1	5.5	Pas.	24	235	1898	Parkersburg, W. Va.	Cincinnati, Ohio.	
200372		St. s.	Greta	7	5	39.1	10.3	4.1	Pas.	1	1903	Poughkeepsie, N. Y.	Albany, N. Y.
86170	KLFV	St. y.	Gretchen	58	40	90.0	13.0	8.0	Yct.	5	1891	do	Washington, D.
204691	*St. p.	Grey Eagle	154	141	109.6	20.5	4.8	Pas.	8	1907	Salem, Ore.	Portland, Ore.	
85238		St. s.	Greyhound	40	27	64.5	16.0	7.0	Tow.	9	180	1872	Philadelphia, Pa.	Baltimore, Md.
86100	*St. p.	Greyhound	197	183	139.3	18.5	6.4	Pas.	7	311	1890	Portland, Ore.	Taoma, Wash.	
86621		St. p.	GREYHOUND	1,392	749	278.0	38.0	15.0	Pas.	50	1,824	1902	Wyandotte, Mich.	Detroit, Mich.
86140		St. s.	GRIFPIN	1,879	1,526	266.0	38.2	19.6	Frt.	22	900	1891	Cleveland, Ohio	Do.
107504		St. s.	Griswold	133	91	92.2	20.7	7.0	Pas.	5	200	1899	Albany, N. Y.	New Haven, Conn.
212946	LFGB	St. s.	* GUANTANAMO	3,292	2,076	350.1	46.5	24.7	Frt.	46	500	1910	West Hartlepool, Eng.	New York, N. Y.
208031		St. s.	GUARDIAN	124	84	100.4	20.0	10.0	Pol.	11	500	1896	Boston, Mass.	Boston, Mass.
218079	LJVH	St. s.	GUARO	2,873	1,658	309.2	48.2	21.5	Frt.	34	1,600	1918	Wilmington Del.	Wilmington, Del.
105679		St. s.	* Guernsey	37	18	56.2	17.3	6.3	Tow.	4	50	1880	Brooklyn, N. Y.	New York, N. Y.
106424		St. s.	* Guide	73	46	100.0	23.6	5.1	Pas.	6	64	1885	Oswego, N. Y.	Elizabeth City, N. C.
15382		St. s.	* Guiding Star	29	14	61.0	13.3	5.5	Tow.	3	75	1868	Philadelphia, Pa.	New York, N. Y.
86490		St. s.	Guiding Star	105	71	80.3	21.1	9.6	Tow.	5	225	1899	Noank, Conn.	Do.
217555	LPTJ	St. s.	Guilford	2,573	1,511	267.3	46.0	23.6	Frt.	50	1,400	1919	Baltimore, Md.	Baltimore, Md.
218042	LRCS	St. s.	GUMBA	6,100	4,545	402.6	53.0	32.0	Frt.	50	2,300	1918	Oakland, Cal.	San Francisco, Cal.
213099	LFHV	St. s.	GULFOAST	5,188	3,202	383.0	51.2	30.1	Tnk.	38	2,025	1915	Camden, N. J.	Port Arthur, Tex.
216299	LKJQ	St. s.	GULFLAND	5,276	3,207	391.1	51.2	30.2	Tnk.	37	2,060	1918	do	Do.
212524	LDNR	St. s.	GULFLIGHT	5,198	3,202	383.0	51.2	30.1	Tnk.	39	2,150	1914	do	Do.
214827	LGBV	St. s.	GULFMAID	5,225	3,248	391.1	51.2	30.2	Tnk.	36	2,063	1917	do	Do.
215404	LHPQ	St. s.	GULF OF MEXICO	7,807	4,867	467.6	62.7	32.0	Tnk.	45	2,750	1917	do	Do.
210514	LCNR	St. s.	GULFOL	5,188	3,202	383.0	51.2	30.1	Tnk.	44	2,100	1912	do	Do.
86656	KSPW	St. s.	GULFPORT	224	152	102.0	24.0	11.7	Tow.	16	500	1903	Philadelphia, Pa.	New York, N. Y.
217775	LQKM	St. s.	GULFQUEEN	6,795	4,904	419.5	56.5	31.7	Tnk.	39	2,633	1919	Camden, N. J.	Port Arthur, Tex.
219676	LDTH	St. s.	GULFSTREAM	5,188	3,202	383.0	51.2	30.1	Tnk.	36	2,500	1914	do	Do.
86230		St. s.	Gunderson Bros.	46	23	75.0	13.9	7.6	Fsh.	6	1892	Sheboygan, Wis.	Chicago, Ill.
217973	LQWF	St. s.	GUNSTON HALL	6,148	4,586	402.6	53.0	32.0	Frt.	52	2,800	1919	Alexandria, Va.	Alexandria, Va.
86674		*St. p.	Guntersville	204	204	140.0	28.0	4.0	Pas.	21	1903	Jeffersonville, Ind.	Nashville, Tenn.
212259		St. s.	Gurnet	65	46	58.6	18.0	6.3	Pas.	2	175	1914	Boothbay Harbor, Me.	Boston, Mass.
157508		St. s.	* Gustaf Brown	119	86	84.5	22.5	6.1	Pas.	11	300	1896	San Francisco, Cal.	Seattle, Wash.
212250		St. s.	* Gustaf Ackerman	86	58	64.3	21.5	8.8	Tow.	8	300	1914	Tottenville, N. Y.	New York, N. Y.
86575		St. s.	Guy G. Major	174	118	96.7	28.3	9.9	Frt.	6	95	1901	Newburgh, N. Y.	Do.
86617		St. s.	Gwylan	43	29	56.5	17.3	6.0	Tow.	6	132	1902	Taoma, Wash.	Pt. Townsend, Wash.
86365		St. s.	GWYNEDD	115	78	88.2	19.0	10.2	Tow.	5	325	1896	Philadelphia, Pa.	Philadelphia, Pa.
86037		St. s.	Gypsum	81	40	76.0	22.5	8.3	Frt.	5	1899	Perth Amboy, N. J.	New York, N. Y.
86039		St. s.	Gypsum	141	111	94.3	17.8	9.6	Cnl.	4	75	1889	Lockport, N. Y.	Do.
203583	KVQH	St. s.	GYP SUM KING	581	331	151.9	29.6	18.2	Tow.	24	1,100	1906	Port Richmond, N. Y.	Do.
HL														
120825		*St. p.	H. B. Hullings	53	53	129.0	19.0	3.0	Tow.	1	1891	Madison, Ind.	Pittsburgh, Pa.
93229		St. s.	H. Chapel	23	11	54.2	15.6	8.8	Tow.	6	1873	Philadelphia, Pa.	New York, N. Y.
205145		St. s.	H. DARLKE	620	409	182.0	34.6	10.6	Mao.	9	450	1908	Manitowoc, Wis.	Detroit, Mich.
205585		St. s.	H. Ewig	65	37	68.5	15.7	7.8	Fsh.	5	75	1908	Ferrysburg, Mich.	Milwaukee, Wis.
99006		St. s.	H. Houghtan	210	151	129.0	27.0	8.2	Frt.	11	250	1899	West Bay City, Mich.	Do.
204870		*St. p.	H. J.	15	15	45.7	14.7	3.0	Tow.	3	1907	Flaquemine, La.	Morgan City, La.
130426		St. s.	* H. A. Baxter	87	43	82.2	19.5	9.5	Tow.	6	1889	Milford, Del.	New York, N. Y.
96459		St. s.	H. A. Meldrum	68	47	71.0	20.3	7.6	Tow.	4	1899	Buffalo, N. Y.	Duluth, Minn.

- 1 Formerly st. s. ^(a) Gratitude.
 2 Formerly st. s. ^(b) Captain Miller.
 3 Formerly st. s. Lillie M. Graham.
 4 Formerly st. p. ^(a) J. J. Hill.
 5 Formerly st. p. ^(b) Louisiana.
 6 Formerly st. s. Alice May.
 7 Formerly ^(a) British st. s. Registan.
 8 Formerly ^(b) Cuban st. s. Guantanamo.

- ^(a) Alice.
^(b) N. Y. Cent'l Ltg. Co. No. 7.
^(c) New York Central No. 7.
^(d) Alice.
 1 Formerly st. y. Aida.
 2 Formerly st. s. La Fayette Markie.

- 9 Formerly st. s. Dawson City.
 10 Formerly st. s. Thomas F. O'Brien.
 11 Formerly *st. p. Fulton.
 12 Formerly st. s. Herbert.
 13 Formerly st. s. Nath'l P. Dolans.

MERCHANT STEAM VESSELS OF THE UNITED STATES—Continued.

Official No.	Signal letters.	Rig.	Name of vessel.	Gross tonnage.	Net tonnage.	Length.	Breadth.	Depth.	Service.	Crew.	Indicated horsepower.	When built.	Where built.	Home port (where permanent document issues).
						Feet.	Feet.	Feet.						
206030		St. s.	H. B. KENNEDY.....	499	216	179.2	28.1	11.3	Pas.	15	2,000	1909	Portland, Oreg.	Seattle, Wash.
216542	LMDC	St. s.	H. B. Lovejoy.....	1,067	788	202.0	40.0	16.2	Frt.	26	600	1918	Seattle, Wash.	Do.
96477		St. p.	H. B. PLANT.....	189	70	125.5	21.7	7.4	Pas.	22	440	1899	Jacksonville, Fla.	Tampa, Fla.
96030		St. s.	H. B. Rawson.....	54	37	71.0	17.6	7.0	Tow.	4	275	1899	Tottenville, N. Y.	New York, N. Y.
211024		St. s.	H. B. Turner.....	24	13	64.0	11.0	4.0	Tow.	4	65	1913	New Bern, N. C.	New Bern, N. C.
136772	KPMJ	St. s.	H. C. CADMUS.....	418	209	136.0	26.1	15.5	Tow.	19	1,000	1899	Camden, N. J.	New York, N. Y.
214615	LGNV	St. s.	H. C. FOLGER.....	7,129	4,417	435.0	56.0	32.0	Tnk.	38	2,600	1916	San Francisco, Cal.	Philadelphia, Pa.
126376	KDLB	St. s.	H. C. Rowe & Co.....	500	340	144.8	23.4	10.0	Ysk.	12	500	1886	Port Jefferson, N. Y.	New Haven, Conn.
215502		St. s.	H. C. Ruding.....	152	103	84.8	28.7	8.5	Frt.	7	300	1917	West New Brighton, N. Y.	New York, N. Y.
201238		St. s.	H. C. Scott.....	59	37	76.0	16.5	4.6	Tow.	4	30	1904	Omro, Wis.	Milwaukee, Wis.
209912		St. s.	H. C. Spiane.....	34	23	47.6	15.5	6.7	Tow.	2	80	1909	Boston, Mass.	Boston, Mass.
207440		St. s.	H. C. Wild.....	46	31	66.8	16.4	8.5	Tow.	8	300	1910	Chicago, Ill.	Chicago, Ill.
96335		St. s.	H. D. Mould.....	49	33	67.0	18.0	7.0	Tow.	4	1896	Athens, N. Y.	Albany, N. Y.
96223		St. s.	H. E. Hamlin.....	43	21	71.1	17.7	6.3	Fsh.	17	120	1893	Bath, Me.	Newport, R. I.
209071		*St. p.	H. E. Myrtle.....	47	47	104.1	19.6	3.2	Frt.	14	90	1911	Hermann, Mo.	St. Louis, Mo.
96230		St. s.	H. E. Rummels.....	889	629	178.0	35.0	13.2	Frt.	14	375	1893	Port Huron, Mich.	Buffalo, N. Y.
96475		*St. p.	H. E. Wright.....	583	536	182.1	37.6	6.5	Frt.	14	180	1899	Stockton, Cal.	San Francisco, Cal.
95803	KCMV	St. s.	H. F. Dimock.....	2,625	1,786	271.8	41.6	19.2	Frt.	30	2,000	1884	Philadelphia, Pa.	Boston, Mass.
213631		St. s.	H. G. BECK.....	23	15	51.4	13.2	5.2	Fsh.	5	60	1915	Buffalo, N. Y.	Buffalo, N. Y.
95985		St. s.	H. G. Brooks.....	20	14	57.7	14.0	5.8	Fsh.	4	1888	do	Port Huron, Mich.
218345		*St. p.	H. G. Hill.....	302	230	165.0	30.0	4.8	Pas.	9	250	1919	Paducah, Ky.	Paducah, Ky.
212746		St. s.	H. G. SMITH.....	20	12	48.0	13.0	6.5	Frt.	1	40	1914	Buffalo, N. Y.	Buffalo, N. Y.
95168		St. s.	H. G. Tisdale.....	81	40	94.0	18.3	8.7	Tow.	6	1872	Philadelphia, Pa.	Albany, N. Y.
213168		St. s.	H. H. Colle.....	78	44	78.5	22.5	9.3	Frt.	6	350	1915	Pascagoula, Miss.	New Orleans, La.
95223		St. s.	H. H. Newkirk.....	27	18	47.0	14.4	6.4	Tow.	3	75	1880	Poughkeepsie, N. Y.	New York, N. Y.
214066	LGBH	St. s.	H. H. ROGERS.....	10,050	7,716	500.0	68.0	27.0	Tnk.	48	3,000	1916	Newport News, Va.	Do.
95652		St. s.	H. J. DORNBOSS.....	44	30	63.6	15.0	7.8	Fsh.	5	1901	Ferrysburg, Mich.	Grand Haven, Mich.
216456	LKVT	St. s.	H. M. FLAGLER.....	8,207	6,183	461.6	60.0	27.6	Tnk.	48	2,600	1918	Newport News, Va.	New York, N. Y.
96039	KHCD	St. s.	H. M. Whitney.....	2,654	1,011	271.8	43.0	19.2	Frt.	27	2,800	1890	Philadelphia, Pa.	Do.
214604		*St. p.	H. O. PENICK.....	169	169	115.2	28.0	7.2	Frt.	5	200	1916	Jeffersonville, Ind.	New Orleans, La.
96269		St. s.	H. P. Bigelow.....	46	37	67.0	14.3	8.5	Pas.	4	1893	Baldwinsville, N. Y.	Ogdensburg, N. Y.
215788		*St. p.	H. P. Flesher.....	123	123	127.5	27.4	5.7	Tow.	15	240	1917	Mount Vernon, Ind.	Pittsburgh, Pa.
203980		St. s.	H. P. McINTOSH.....	6,294	4,910	520.0	54.0	26.2	Frt.	29	2,000	1907	West Bay City, Mich.	Cleveland, Ohio.
208323		*St. p.	H. S. Chamberlain.....	99	99	135.5	25.5	3.5	Tow.	10	250	1911	Jeffersonville, Ind.	Chattanooga, Tenn.
95831		St. s.	H. S. Lockwood.....	52	28	69.0	20.5	6.0	Oys.	6	1884	South Norwalk, Conn.	New York, N. Y.
95942		St. s.	H. S. Nichols.....	77	34	74.6	20.0	9.1	Tow.	5	1888	Athens, N. Y.	Gloicester, Mass.
211457		St. s.	H. W. Carter.....	34	23	62.0	11.4	6.2	Tow.	4	75	1913	Oshkosh, Wis.	Milwaukee, Wis.
215058		St. s.	H. Van Ellis.....	54	37	60.0	15.2	7.5	Frt.	1	1917	Manitowoc, Wis.	Do.
96029		St. p.	Haarlaem.....	382	298	123.5	31.2	10.5	Fer.	5	348	1889	Greenpoint, N. Y.	New York, N. Y.
11653		St. s.	Hackensack.....	124	88	90.0	22.5	7.8	Frt.	6	106	1863	Belleville, N. J.	Baltimore, Md.
200706		St. s.	Hainesport.....	67	46	72.0	18.4	8.0	Tow.	7	120	1904	Madison, Md.	Philadelphia, Pa.
215998	LJRB	St. s.	Halco.....	970	562	211.9	42.0	14.0	Frt.	21	650	1917	Fairhaven, Cal.	San Francisco, Cal.
140065		St. a.	Halcyon.....	89	44	109.3	16.5	8.0	Frt.	6	1875	Brooklyn, N. Y.	New York, N. Y.
96583		*St. p.	Hale.....	53	47	94.6	20.4	3.4	Pas.	9	1901	Harvey, La.	New Orleans, La.
96148		St. s.	HAMBURG.....	1,266	833	219.2	40.2	16.7	Fer.	7	750	1891	Newburgh, N. Y.	New York, N. Y.
200449		St. s.	Hamburg - American Line No. 2.....	52	35	60.0	17.8	7.6	Tow.	5	1903	Tottenville, N. Y.	Do.
211187		St. s.	HAMBURG - AMERICAN LINE No. 3.....	284	193	111.8	27.6	14.4	Frt.	8	1,100	1913	Port Richmond, N. Y.	Do.
211619		St. s.	HAMBURG - AMERICAN LINE No. 4.....	20	13	54.7	10.0	4.4	Pas.	2	70	1913	New York, N. Y.	Do.
96439	KNWT	St. s.	HAMILTON.....	3,723	2,430	351.8	42.0	17.0	Pas.	65	3,500	1899	Chester, Pa.	Do.
200582		St. s.	Hamilton.....	64	43	74.0	17.2	8.2	Tow.	9	200	1904	Baltimore, Md.	Baltimore, Md.
96171		St. s.	Hamilton A. Mathes.....	48	24	62.0	17.8	7.3	Tow.	4	1892	Boston, Mass.	Boston, Mass.
203719		St. s.	HAMMONTON.....	764	519	141.0	38.1	13.2	Fer.	7	1,000	1906	Camden, N. J.	Philadelphia, Pa.
211888	LDJB	St. s.	HAMPDEN.....	4,725	2,779	369.0	50.1	28.0	Frt.	35	2,100	1914	do	Boston, Mass.
202061		St. s.	Hampton.....	48	17	63.0	19.3	8.2	Tow.	6	150	1905	Turkey Island, Va.	Philadelphia, Pa.
96321		St. s.	HAMPTON ROADS.....	450	268	150.0	25.0	12.0	Pas.	12	750	1896	Wilmington, Del.	New York, N. Y.
96428		*St. p.	Hannah.....	1,130	588	222.8	42.0	6.2	Pas.	50	1,000	1898	Unalaska, Alaska	St. Michael, Alaska.
96542		St. s.	Hannah A. Lennen.....	136	88	125.0	22.0	9.0	Pas.	23	1901	Pocomoke City, Md.	Reedville, Va.
95765		St. s.	Hanson H. Keys.....	28	14	59.5	14.5	6.3	Pas.	4	1883	Baltimore, Md.	Baltimore, Md.
155330		St. s.	Happy.....	19	13	52.3	13.8	5.2	Frt.	2	1898	Athens, N. Y.	New York, N. Y.
202666		St. y.	Happy Days.....	43	40	65.0	12.8	3.8	Yct.	5	1905	Croton, N. Y.	Georgetown, S. C.
202244		St. s.	Happy Home.....	14	9	42.5	14.0	3.6	Msc.	2	1905	Raber, Mich.	Marquette, Mich.
95000		St. s.	Harbinger.....	34	39	105.2	19.6	4.2	Pas.	4	1869	Baltimore, Md.	Elizabeth City, N. C.
211160		St. s.	Harbinger.....	53	23	56.0	18.0	3.6	Pld.	5	25	1913	Erie, Pa.	Erie, Pa.
96652		*St. p.	Harbor Belle.....	170	117	98.8	20.5	4.5	Pas.	6	1902	Aberdeen, Wash.	Seattle, Wash.
214120		St. s.	Harbor Master.....	44	30	54.5	21.2	6.5	Fer.	1	100	1916	Detroit, Mich.	Detroit, Mich.
207397		*St. p.	Harbor Queen.....	126	70	86.2	20.9	4.8	Frt.	3	125	1910	Aberdeen, Wash.	Seattle, Wash.
212281		St. s.	Hardtack.....	19	13	57.5	12.0	5.2	Tow.	1	100	1914	Portland, Oreg.	Portland, Oreg.
130850		*St. p.	Hardwood.....	80	80	102.0	23.0	4.0	Pas.	8	1900	Lyons, Iowa.	St. Louis, Mo.

1 Formerly st. s. Echo.
 2 Formerly st. s. John Scully.
 3 Formerly st. s. City of Bridgeport.
 4 Formerly st. s. Rosalie.

5 Formerly sch. Lookout.
 6 Formerly U. S. Fish Commission sch. Alcyon.
 7 Formerly st. s. Frank Steers.
 8 Formerly st. s. Mary Lee.

9 Formerly st. s. O. V. Sage.
 10 Formerly *st. p. Tom & Joe.
 11 Formerly *st. p. Neptune.

MERCHANT STEAM VESSELS OF THE UNITED STATES—Continued.

Official No.	Signal letters.	Rig.	Name of vessel.	Gross tonnage.	Net tonnage.	Length.	Breadth.	Depth.	Service.	Crew.	Indicated horsepower.	When built.	Where built.	Home port (where permanent document issues).
						Feet.	Feet.	Feet.						
126490		St. s.	<i>Harford</i>	59	29	73.5	18.0	7.6	Tow.	5		1881	Camden, N. J.	Philadelphia, Pa.
217228	LNTG	St. s.	<i>Harish</i> ○	2,551	1,528	267.3	46.0	23.6	Frt.	40	1,500	1918	Jacksonville, Fla.	Jacksonville, Fla.
106720		St. s.	<i>Harlem</i>	26	13	43.0	13.5	6.5	Tow.	2		1890	Buffalo, N. Y.	Albany, N. Y.
96019		St. s.	<i>Harlem River</i>	28	17	53.9	13.2	5.8	Tow.	4		1899	Brooklyn, N. Y.	New York, N. Y.
96167		St. s.	<i>Harlem River No. 1</i>	50	30	64.3	16.2	6.8	Tow.	4		1892	New York, N. Y.	Do.
96352		St. s.	<i>Harlem River No. 2</i>	49	23	62.6	16.7	7.4	Tow.	4		1896	do	Do.
96540		St. s.	<i>Harlem River No. 3</i>	63	43	67.3	16.5	7.8	Tow.	4		1901	do	Do.
140490		St. s.	<i>Harlem River No. 4</i>	57	39	65.6	17.4	7.7	Tow.	4		1881	Lyndhurst, N. J.	Do.
150827		St. s.	<i>Harlow</i>	575	462	193.7	25.0	10.6	Frt.	10	536	1891	Green Bay, Wis.	Detroit, Mich.
95601	KRJL	St. s.	<i>Harold</i>	34	17	58.7	15.7	6.5	Tow.	5		1877	Fall River, Mass.	Savannah, Ga.
95968		St. s.	<i>Harold</i>	186	93	106.3	24.2	12.5	Tow.	9	600	1899	New London, Conn.	New London, Conn.
95295		St. s.	<i>Harold</i>	19	9	51.9	12.4	4.6	Tow.	2		1895	Brunswick, Me.	Portland, Me.
215769		St. s.	<i>Harold</i>	16	11	41.3	12.2	6.0	Tow.	3	150	1917	Tonawanda, N. Y.	Buffalo, N. Y.
96677		St. s.	<i>Harold C.</i>	27	18	45.4	14.0	5.6	Tow.	4		1903	Ballard, Wash.	Seattle, Wash.
215102	LHGO	St. s.	<i>HAROLD WALKER</i> ○	6,784	4,218	430.0	58.2	33.3	Tnk.	50	1,000	1917	Philadelphia, Pa.	Los Angeles, Cal.
96635		St. s.	<i>HAROLD B. NYE</i>	3,851	2,735	390.0	50.0	28.0	Frt.	28	1,450	1902	Lorain, Ohio	Cleveland, Ohio.
91377		St. s.	<i>Harold J. Reichert</i>	50	25	70.6	17.5	7.4	Tow.	5	150	1881	Brooklyn, N. Y.	New York, N. Y.
95995		St. s.	<i>Harriet</i>	57	37	61.5	17.8	8.8	Frt.	1		1882	Greenpoint, N. Y.	Albany, N. Y.
80661		St. s.	<i>Harriet</i>	56	38	67.8	16.8	7.5	Tow.	6	207	1875	Boston, Mass.	New London, Conn.
96699		St. s.	<i>HARRIET</i>	55	30	63.0	18.0	7.6	Paa.	6	150	1903	Wilmington, Del.	Wilmington, Del.
130694		St. s.	<i>HARRIET</i>	50	30	58.0	12.9	5.4	Tow.	5		1895	Middletown, Conn.	Baltimore, Md.
203604		St. p.	<i>HARRIET</i>	87	87	106.0	25.0	4.0	Tow.	5	175	1906	Wabasha, Minn.	Chicago, Ill.
116995		St. s.	<i>HARRIET B.</i>	1,938	1,317	282.6	53.0	19.4	Fer.	34		1895	Toledo, Ohio.	Erie, Pa.
212412		St. s.	<i>HARRIET C.</i>	35	24	60.0	16.6	6.1	Fsh.	6	90	1914	Erie, Pa.	Cleveland, Ohio.
96360		St. s.	<i>HARRIET M.</i>	11	8	51.3	11.3	3.6	Fsh.	3		1897	Chicago, Ill.	Grand Haven, Mich.
96505		St. s.	<i>HARRISBURG</i>	225	93	88.0	22.0	12.2	Tow.	5	650	1900	Wilmington, Del.	New York, N. Y.
96187		St. s.	<i>HARRY</i>	49	32	73.5	17.8	7.8	Tow.	5		1892	Rondout, N. Y.	Albany, N. Y.
96390		St. p.	<i>HARRY BROWN</i>	604	381	205.0	42.0	5.3	Tow.	50		1898	Pittsburgh, Pa.	Pittsburgh, Pa.
202960		St. s.	<i>HARRY COULBY</i>	5,495	4,939	549.0	56.1	32.0	Frt.	25	1,900	1906	Wyandotte, Mich.	Oswego, N. Y.
218064		St. s.	<i>HARRY DAVIS</i>	96	45	99.8	22.0	6.4	Frt.	5	150	1915	Milford, Del.	Wilmington, Del.
210590	LCPM	St. s.	<i>HARRY FARNUM</i> ○	3,098	2,364	304.0	44.2	24.7	Tnk.	26	1,200	1912	Toledo, Ohio.	New York, N. Y.
96490		St. s.	<i>HARRY GREENWOOD</i>	27	18	67.0	14.3	5.7	Paa.	4		1900	Scranton, Miss.	Gulfport, Miss.
96302		St. s.	<i>HARRY LEE</i>	34	23	74.8	18.0	5.0	Paa.	6		1894	St. Marys, Ga.	Jacksonville, Fla.
214055		St. p.	<i>HARRY LEE</i>	343	343	175.5	36.0	6.7	Paa.	23	360	1915	St. Louis, Mo.	Memphis, Tenn.
126058		St. s.	<i>HARRY NICHOLS</i>	40	27	54.2	15.2	7.9	Tow.	4		1893	New Baltimore, N. Y.	New York, N. Y.
96228		St. p.	<i>HARRY NO. 2</i>	48	48	93.0	16.5	3.2	Tow.	3		1893	Pittsburgh, Pa.	Pittsburgh, Pa.
207301		St. s.	<i>HARRY YATES</i>	6,077	4,927	504.0	56.0	26.0	Frt.	22	1,500	1910	St. Clair, Mich.	Buffalo, N. Y.
145535		St. p.	<i>HARRY B. JAMES</i>	896	548	175.0	36.6	13.3	Frt.	7		1890	Wilmington, Del.	New York, N. Y.
96294		St. s.	<i>HARRY C. LYDON</i>	67	19	69.0	18.5	7.2	Tow.	8		1898	Benton Harbor, Mich.	Chicago, Ill.
210492		St. s.	<i>HARRY L. BLOCK</i>	73	50	83.6	19.0	8.0	Frt.	4		1917	Dubuque, Iowa.	St. Louis, Mo.
96103		St. s.	<i>HARRY M. WALL</i>	60	30	65.4	16.6	7.7	Tow.	4		1892	Philadelphia, Pa.	Philadelphia, Pa.
157606		St. s.	<i>HARRY R. JONES</i>	5,315	4,160	448.0	52.0	2.50	Paa.	24	1,800	1903	West Superior, Wis.	Cleveland, Ohio.
96727		St. s.	<i>HARRY R. WHEELER</i>	70	35	77.2	18.0	8.4	Tow.	5	250	1882	Camden, N. J.	New York, N. Y.
145020		St. s.	<i>HARRY R. WHEELER</i>	49	24	63.8	17.3	7.6	Tow.	5		1892	Jersey City, N. J.	Do.
204997		St. s.	<i>HARRY W. CROFT</i> ○	6,223	4,865	514.0	58.0	25.6	Frt.	25	200	1908	Toledo, Ohio.	Cleveland, Ohio.
96735		St. s.	<i>HARMSUS</i>	112	56	85.0	20.5	9.8	Tow.	4	200	1882	South Amboy, N. J.	New York, N. Y.
214220	LGDF	St. s.	<i>HARSTELE</i> ○	183	59	135.3	18.6	11.1	Tow.	10	572	1897	Leith, Scotland.	Do.
96472		St. s.	<i>HARTFORD</i>	1,488	1,012	243.3	45.7	12.5	Paa.	67	1,000	1899	Baltimore, Md.	Hartford, Conn.
206900		St. s.	<i>Harts Island</i>	66	45	66.7	17.0	7.4	Paa.	6	175	1910	West New Brighton, N. Y.	New York, N. Y.
214638	LGPF	St. s.	<i>Hartwood</i>	946	545	199.3	42.0	14.0	Frt.	22	650	1916	Hoguin, Wash.	San Francisco, Cal.
96507		St. s.	<i>HARVARD</i>	5,054	4,061	461.0	50.2	29.5	Frt.	25	1,800	1900	Wyandotte, Mich.	Duluth, Minn.
136473	KMCJ	St. y.	<i>HARVARD</i>	803	401	220.0	32.0	17.5	Yct.	37	1,000	1894	Bath, Me.	New York, N. Y.
204745		St. s.	<i>HARVARD</i>	75	51	71.6	17.0	8.0	Tow.	6		1907	Buffalo, N. Y.	Buffalo, N. Y.
96489		St. p.	<i>Harvest Queen</i>	585	511	187.0	39.8	9.0	Paa.	28		1900	Portland, Oreg.	Portland, Oreg.
210341		St. p.	<i>Harvester</i>	638	402	152.0	36.2	6.8	Frt.	14	100	1912	Stanwood, Wash.	Seattle, Wash.
208243		St. s.	<i>HARVEY</i>	81	55	70.6	16.2	8.5	Fsh.	5	200	1910	Ferrysburg, Mich.	Chicago, Ill.
96249		St. s.	<i>Harvey Watson</i>	28	15	56.6	13.9	6.2	Paa.	4		1893	Saugatuck, Mich.	Milwaukee, Wis.
96399		St. s.	<i>HARVEY D. GOULDER</i>	156	78	78.8	23.3	11.6	Tow.	5		1898	Buffalo, N. Y.	New York, N. Y.
202977		St. s.	<i>HARVEY D. GOULDER</i>	6,617	5,219	525.0	55.0	31.0	Frt.	18	1,780	1906	Lorain, Ohio.	Cleveland, Ohio.
96261		St. s.	<i>HARVEY H. BROWN</i>	2,673	1,874	351.1	40.8	21.6	Frt.	28	1,450	1894	Wyandotte, Mich.	Boston, Mass.
205072		St. s.	<i>HARVEY H. BROWN</i>	6,634	4,927	532.0	58.3	32.6	Frt.	24	1,800	1906	Ecours, Mich.	Cleveland, Ohio.
96166		St. s.	<i>Harvey J. Kendall</i>	398	264	141.7	30.9	9.2	Frt.	10	375	1892	Marine City, Mich.	Ogdensburg, N. Y.
200775		St. s.	<i>Hasckell</i>	24	7	59.6	12.0	4.8	Tow.	7		1904	Madisonville, La.	New Orleans, La.
96440		St. p.	<i>Hasello</i>	561	503	181.3	36.8	8.4	Paa.	28		1899	Portland, Oreg.	Portland, Oreg.
207706		St. s.	<i>Hasseyamps</i>	64	25	60.0	18.0	7.9	Tow.	3		1910	Sault Ste. Marie, Mich.	Duluth, Minn.

1 Formerly st. s. Edwin D. Hartley.

2 Formerly st. s. Adam Homer.

3 Formerly st. s. Lyndhurst.

4 Formerly st. s. Preston.

5 Formerly st. s. Maggie Morgan.

6 Formerly st. s. Henry Preston, sr.

7 Formerly st. s. William Woolley.

8 Formerly st. y. Hannah.

9 Formerly st. s. Shenango No. 2.

10 Formerly st. s. Muskegon.

11 Formerly st. s. C. Pere Marquette 16.

12 Formerly st. s. George E. Warren.

13 Formerly st. s. C. D. Meneely.

14 Formerly st. p. Texas.

15 Formerly st. s. D. G. Kerr.

16 Formerly st. s. U. S. N. D. Chickasaw.

17 Formerly st. s. Hercules.

18 Formerly st. s. Rose Reichert.

19 Formerly st. s. Theresa Verdon.

20 Formerly st. s. Fred G. Hartwell.

21 Formerly Honduran gunboat Gral Barhona.

22 Formerly st. y. Eleanor.

23 Formerly st. y. Wacouta.

24 Formerly st. s. Harry A. Berwind.

† Composite.

MERCHANT STEAM VESSELS OF THE UNITED STATES—Continued.

Official No.	Signal letters.	Rig.	Name of vessel.	Gross tonnage.	Net tonnage.	Length.	Breadth.	Depth.	Service.	Crew.	Indicated horsepower.	When built.	Where built.	Home port (where permanent document issues).
98334		St. s.	Hatteras	296	189	131.3	21.2	8.5	Pas.	11	100	1896	Eddyville, N. Y.	Bridgeport, Conn.
215865	LJMC	St. s.	HATTERAS	4,919	3,836	378.4	52.3	27.0	Frt.	62	2,000	1917	Sparrows Point, Md.	Baltimore, Md.
98044		St. s.	Hattie	21	10	51.0	13.9	5.7	Frt.	16		1890	Noank, Conn.	Newport, R. I.
203006		*St. p.	Hattie B	59	37	50.4	14.2	3.4	Frt.	5		1906	Seattle, Wash.	Juneau, Alaska.
98363		St. s.	Hattie Bell	17	19	60.8	13.7	4.7	Oys.	3		1902	Bridgeport, Conn.	New York, N. Y.
98220		*St. p.	Hattie Darling	24	14	60.0	14.0	3.6	Tow.	3		1893	Rock Island, Ill.	Dubuque, Iowa.
141716	KQVF	St. s.	HATTIE LUCKENBACH	4,623	3,560	331.5	47.0	26.0	Frt.	33	1,450	1901	Sparrows Point, Md.	New York, N. Y.
98780		St. s.	Hattie Lloyd	34	28	68.0	12.3	4.4	Fer.	3		1883	Duluth, Minn.	Duluth, Minn.
98038		St. s.	Hattie Thomas	56	38	87.0	21.7	5.8	Frt.	6		1890	New Haven, Conn.	New York, N. Y.
2998		St. s.	Hattie L. Aldrich	45	22	62.0	17.8	7.2	Tow.	6	200	1875	Brooklyn, N. Y.	Do.
8449		St. s.	Haven	930	632	175.6	34.7	10.4	Frt.	15	700	1857	do.	Do.
98562		St. s.	Haven Belle	137	113	114.5	23.2	5.0	Pas.	7	79	1885	Philadelphia, Pa.	Norfolk, Va.
217239	LNTR	St. s.	Haverhill	2,551	1,528	267.3	46.0	23.6	Frt.	41	1,400	1918	Newington, N. H.	Portland, Me.
98534	KQMW	St. s.	HAWAIIAN	5,670	3,555	406.8	51.1	30.3	Frt.	46	5,000	1900	Chester, Pa.	New York, N. Y.
213500		St. s.	Hawk	87	78	60.0	26.0	5.6	Frt.	3	30	1915	Oshkosh, Wis.	Milwaukee, Wis.
98967		*St. p.	Hazel	78	53	84.0	37.0	5.0	Pas.	4		1888	Lake Charles, La.	New Orleans, La.
98293		St. s.	Hazel	11	8	49.0	10.0	4.0	Tow.	2	24	1893	Washburn, Wis.	Marquette, Mich.
98332		St. s.	Hazel	92	71	86.9	17.7	6.4	Pas.	6		1896	Harbor Springs, Mich.	Grand Haven, Mich.
130487		St. s.	Hazel	79	38	77.6	15.0	7.1	Frt.	8	50	1886	Poughkeepsie, N. Y.	Duluth, Minn.
98964		St. s.	Hazel Dell	44	25	64.0	16.7	7.1	Tow.	4		1888	New Baltimore, N. Y.	Boston, Mass.
98299		*St. p.	Hazel Rice	101	101	125.0	22.6	4.3	Tow.	16	254	1895	Marietta, Ohio	Pittsburgh, Pa.
107847		St. s.	Healy Tibbits	45	26	70.0	18.0	8.0	Tow.	3	225	1903	San Francisco, Cal.	San Francisco, Cal.
214117		*St. p.	Hecla	204	128	186.6	26.0	4.7	Tow.	17		1916	Elizabeth, Pa.	Pittsburgh, Pa.
98374		St. p.	Hector	7	5	41.7	9.0	3.0	Fah.	2		1897	Roche Harbor, Wash.	Seattle, Wash.
141598		St. s.	Hector	88	70	90.0	22.8	6.2	Frt.	5		1899	Coal Landing, Va.	New York, N. Y.
217962	LQVM	St. s.	HEFFRON	7,906	5,066	440.0	56.0	35.2	Frt.	44	3,000	1919	Alameda, Cal.	San Francisco, Cal.
218209	LRKH	St. s.	HEGIRA	7,890	5,064	440.0	56.0	35.2	Frt.	55	3,000	1919	do.	Do.
18570		St. s.	Helen	28	19	47.2	13.4	6.2	Tow.	3		1889	Philadelphia, Pa.	Philadelphia, Pa.
98361		St. s.	Helen	113	53	89.0	23.0	10.0	Tow.	11	550	1897	Wilmington, Del.	Newport News, Va.
98555		St. s.	Helen	99	67	76.0	19.5	9.0	Tow.	9	250	1901	Camden, N. J.	Philadelphia, Pa.
201763		St. s.	Helen	47	17	68.6	15.6	7.0	Tow.	4		1905	Wallisville, Tex.	Galveston, Tex.
206579		*St. p.	Helen	53	57	80.6	22.0	3.9	Fer.	4	60	1900	Boonesville, Mo.	St. Louis, Mo.
212498		St. s.	Helen	10	6	47.0	8.9	4.4	Fsh.	2	40	1914	Peoria, Ill.	Peoria, Ill.
214503	LGKP	St. s.	HELEN	3,216	2,003	327.7	46.7	23.5	Frt.	23	2,500	1916	Sparrows Point, Md.	New York, N. Y.
204298		St. s.	Helen Bethel	62	42	78.6	16.5	6.2	Pas.	3		1899	Wilmington, Del.	Philadelphia, Pa.
25309		*St. p.	Helen Blair	213	213	160.4	29.0	5.3	Pas.	20	439	1897	Marietta, Ohio	Des Moines, Iowa.
120654		St. s.	Helen C	622	460	186.0	35.0	12.4	Frt.	14	600	1874	Chatham, Ontario	Detroit, Mich.
98027		*St. p.	Helen Denham	96	34	81.0	22.5	3.5	Tow.	8		1899	Eastis, Fla.	Cedar Keys, Fla.
210871		*St. p.	Helen E	33	33	105.0	19.7	2.8	Pas.	5	56	1913	Point Pleasant, W. Va.	Pittsburgh, Pa.
98610		St. s.	Helen Euphane	178	88	112.0	20.4	9.3	Fsh.	30		1902	Pocomoke City, Md.	Redville, Va.
90378		St. s.	Helen Henderson	96	55	86.2	18.2	9.2	Tow.	4	500	1871	Philadelphia, Pa.	Houston, Tex.
207740		St. s.	Helen K	22	14	57.0	13.8	5.6	Tow.	8	40	1910	Lake Charles, La.	Morgan City, La.
213361		*St. p.	Helen Lane	143	143	136.3	24.8	6.1	Pas.	15	100	1915	Dana, W. Va.	Do.
98270		St. s.	Helen Taylor	43	33	56.4	30.2	3.8	Frt.	6		1894	Grand Haven, Mich.	Marquette, Mich.
204967		St. s.	Helen B Moran	99	67	77.0	21.0	9.8	Tow.	5	500	1908	Tottenville, N. Y.	New York, N. Y.
162281	KTPG	St. s.	Helen P. Drew	309	142	134.6	32.2	10.5	Pas.	18		1904	Hoquiam, Wash.	San Francisco, Cal.
98500	KPWT	St. s.	HELENE	618	392	170.6	30.8	14.8	Pas.	45	443	1897	San Francisco, Cal.	Honolulu, Hawaii.
203859	KVTS	St. s.	Helene	672	307	172.1	38.0	13.2	Frt.	19	450	1906	Hoquiam, Wash.	San Francisco, Cal.
98601	KRNP	St. y.	HELENITA	304	207	161.0	22.3	12.6	Yct.	27	1,200	1902	New York, N. Y.	New York, N. Y.
209762		St. s.	Helmar	49	27	56.4	15.2	4.3	Frt.	1		1912	Pinewood, Fla.	Pensacola, Fla.
208822		St. s.	Heloise	28	19	65.0	10.0	3.8	Msc.	2		1906	Labadieville, La.	Morgan City, La.
155390		St. y.	Helper	31	31	83.0	15.6	4.6	Frt.	7		1890	Cincinnati, Ohio	Cincinnati, Ohio.
204346		St. s.	HEMLOCK	4,796	3,501	420.0	52.0	24.4	Frt.	20	1,500	1907	Bay City, Mich.	Cleveland, Ohio.
203563		St. s.	HEMPSTEAD	1,310	890	188.5	45.1	16.5	Fer.	7	1,600	1906	Wilmington, Del.	Philadelphia, Pa.
210030		*St. p.	Henderson	430	372	159.0	31.6	1.1	Frt.	10	800	1912	Portland, Oreg.	Portland, Oreg.
203424		St. p.	HENDRICK HUDSON	2,847	1,598	379.1	45.1	13.4	Pas.	65	6,200	1906	Newburgh, N. Y.	New York, N. Y.
86016		St. s.	Hennepin	1,188	953	214.0	35.8	17.4	Frt.	20	390	1858	Milwaukee, Wis.	Milwaukee, Wis.
210772	LCRD	St. s.	Henrico	1,799	122	104.3	23.1	10.8	Tow.	10	550	1912	Weems, Va.	Philadelphia, Pa.
98392		St. s.	Henrietta	53	29	72.5	18.2	8.7	Fsh.	3		1898	San Francisco, Cal.	San Francisco, Cal.
98491		St. s.	Henrietta	222	151	97.1	25.4	8.7	Frt.	7		1889	Boston, Mass.	Newark, N. J.
98572		St. s.	Henry Buck	50	40	64.7	16.4	7.0	Tow.	6		1879	Buffalo, N. Y.	Charleston, S. C.
202583		*St. p.	Henry Burke	201	201	160.0	37.8	4.0	Pas.	19	400	1905	Mobile, Ala.	New Orleans, La.
217794	LQMC	St. s.	HENRY CLAY	8,166	6,308	439.6	60.2	33.7	Frt.	46	3,260	1919	Gloucester City, N. J.	Philadelphia, Pa.
150687		St. s.	HENRY CORT	2,234	1,571	320.0	42.0	25.0	Frt.	22	1,400	1892	Superior, Wis.	Duluth, Minn.
98236		St. s.	Henry Gust	37	18	60.9	15.9	6.9	Fsh.	7		1893	Milwaukee, Wis.	Milwaukee, Wis.
98697		St. s.	Henry J	42	26	63.0	18.6	6.2	Oys.	6		1882	Norwalk, Conn.	Bridgeport, Conn.

1 Formerly st. s. Martha J. Sutter.
 2 Formerly st. s. Lyra.
 3 Formerly st. s. Gertrude.
 4 Formerly st. s. Erastus Corning.
 5 Formerly (a) st. s. Nautilus.
 6 Formerly (b) U. S. Eng. st. y. Vidette
 7 Formerly *st. p. Activa.

8 Formerly st. s. (a) Lilly and Howard.
 9 Formerly st. s. Ernest Rudolph.
 10 Formerly st. s. Laura.
 11 Formerly *st. p. Dorothy
 12 Formerly U. S. M. H. St. s. Louis Pasteur.
 13 Formerly *st. p. Urania.
 14 Formerly (a) British st. s. Quebec.
 15 Formerly (b) st. s. F. E. Spinner.
 16 Formerly st. s. Mary Louise.

17 Formerly st. s. Pawnee.
 18 Formerly Hawaiian st. s. Helene.
 19 Formerly (a) *st. p. Ohio.
 20 Formerly (b) *st. p. W. H. Muller.
 21 Formerly st. s. George H. Dyer, sr.
 22 Formerly st. s. John T. Donohue.
 23 Formerly *st. p. (a) Mary Staples.
 24 Formerly st. s. Philip Ford.
 25 Formerly st. s. Pillsbury.

MERCHANT STEAM VESSELS OF THE UNITED STATES—Continued.

Official No.	Signal letters.	Rig.	Name of vessel.	Gross tonnage.	Net tonnage.	Length.	Breadth.	Depth.	Service.	Crew.	Indicated horsepower.	When built.	Where built.	Home port (where permanent document issues).
215612		St. s.	Henry Gillen	149	101	88.0	24.4	10.5	Tow.	6	400	1917	Tottanville, N. Y.	New York, N. Y.
96625		St. s.	Henry Koerber, jr.	84	57	69.6	16.7	5.8	Pas.	2	1902	Buffalo, N. Y.	Buffalo, N. Y.
117108		St. s.	Henry Lance	78	52	72.0	20.1	8.8	Tow.	6	350	1902	Shooters Island, N. Y.	New York, N. Y.
115325		St. s.	Henry Lee	88	56	77.3	18.5	9.9	Tow.	5	250	1873	Chester, Pa.	Do.
96224		St. s.	Henry Lloyd	29	19	55.1	12.2	4.8	Tow.	5	1890	Brooklyn, N. Y.	Georgetown, S. C.
96323		St. p.	Henry Marquan	365	265	195.8	45.6	6.6	Frt.	16	1,229	1873	Jeffersonville, Ind.	St. Louis, Mo.
201357		St. s.	Henry Maurer	46	28	54.0	19.2	6.0	Tow.	4	184	1904	Tottanville, N. Y.	Boston, Mass.
96831		St. s.	Henry O'Brien	84	43	61.9	19.6	8.4	Tow.	9	1903	do.	New York, N. Y.
204135		St. s.	HENRY PHIPPS	7,240	5,450	590.0	58.0	27.5	Frt.	24	2,000	1907	West Bay City, Mich.	Duluth, Minn.
200317		St. s.	Henry Steers	1,177	104	100.9	20.8	11.0	Tow.	13	427	1900	Pocomoke City, Md.	New York, N. Y.
96534		St. s.	HENRY STEINBRENNER	4,719	3,955	420.0	50.0	24.0	Frt.	22	1901	Port Huron, Mich.	Cleveland, Ohio.
209605		St. s.	Henry W.	81	44	72.0	21.0	9.6	Tow.	9	225	1912	Green Bay, Wis.	Milwaukee, Wis.
96337		St. s.	HENRY A. HABER	48	32	70.0	17.0	5.7	Frt.	3	1896	Newburgh, N. Y.	Philadelphia, Pa.
202543		St. p.	HENRY A. LAUGHLIN	85	55	135.0	24.0	4.1	Tow.	9	1905	Pittsburgh, Pa.	Pittsburgh, Pa.
96690		St. s.	Henry A. Peck	45	22	68.5	17.0	7.2	Tow.	4	1882	City Island, N. Y.	Newark, N. J.
202443		St. s.	HENRY C. FRICK	6,490	5,016	549.0	56.0	26.4	Frt.	25	1907	West Bay City, Mich.	Duluth, Minn.
96356		St. s.	HENRY C. HAARSTICK	226	154	115.0	22.0	10.0	Tow.	8	500	1897	Jeffersonville, Ind.	St. Louis, Mo.
130274	KBQO	St. s.	Henry C. Rowe	220	135	120.6	23.4	8.5	Frt.	10	248	1893	Port Jefferson, N. Y.	New York, N. Y.
105140		St. s.	Henry D. McCord	69	37	73.8	17.5	8.1	Tow.	4	1872	Philadelphia, Pa.	Do.
213149		St. s.	HENRY E. GILLEN	96	49	75.0	20.0	12.5	Tow.	4	400	1915	Ashtabula, Ohio	Boston, Mass.
95694		St. s.	Henry F. Brower	30	15	60.0	15.0	6.9	Tow.	6	1882	Grand Haven, Mich.	Milwaukee, Wis.
214051		St. s.	HENRY G. DALTON	7,810	6,092	590.0	60.0	32.0	Frt.	32	1,000	1916	Lorain, Ohio	Cleveland, Ohio.
203332		St. s.	HENRY H. ROGERS	7,063	5,444	590.0	58.0	27.4	Frt.	25	1,800	1906	Chicago, Ill.	Duluth, Minn.
211008	LDPS	St. s.	Henry J. Biddle	229	151	106.8	30.0	11.4	Tow.	12	700	1913	St. Helens, Oreg.	San Francisco, Cal.
161750		St. p.	Henry L. Joyce	810	660	156.0	36.6	13.3	Frt.	6	840	1895	Chester, Pa.	New York, N. Y.
96059		St. s.	Henry L. Korter	30	15	46.2	13.1	6.5	Tow.	5	1890	Baltimore, Md.	Charleston, S. C.
207481		St. s.	Henry N. Du Bois	164	111	87.5	25.8	11.0	Tow.	6	500	1910	Tottanville, N. Y.	New York, N. Y.
212826	LFBN	St. s.	HENRY M. FLAGLER	2,699	878	336.7	59.0	18.7	Frt.	40	2,700	1914	Philadelphia, Pa.	Do.
150135		St. s.	Henry P. Mills	54	34	64.8	16.8	7.5	Tow.	5	150	1873	Brooklyn, N. Y.	Do.
100611	KMRV	St. s.	HENRY P. WILLIAMS	118	31	110.8	18.7	10.7	Pit.	6	1896	Bath, Me.	Charleston, S. C.
214458	LGJQ	St. s.	HENRY R. MALLORY	6,063	4,519	424.3	54.5	22.3	Pas.	80	4,100	1916	Newport News, Va.	New York, N. Y.
211015	LCTQ	St. s.	HENRY T. SCOTT	1,596	915	234.5	42.7	14.5	Frt.	24	1,250	1913	San Francisco, Cal.	Pt. Townsend, Wash.
95937		St. s.	Herald	17	17	58.8	14.5	6.7	Tow.	4	1888	Aberdeen, Wash.	Portland, Oreg.
203375		St. s.	Herbert	12	8	29.5	9.6	3.0	Pas.	0	12	1906	Anvik, Alaska	St. Michael, Alaska.
203940		St. p.	Herbert	63	63	132.8	19.3	3.0	Drg.	13	129	1907	Nashville, Tenn.	Nashville, Tenn.
207913		St. s.	Herbert	319	204	128.4	30.9	10.1	Frt.	4	1910	Noank, Conn.	Boston, Mass.
212538		St. s.	Herbert L.	35	24	60.0	16.6	6.1	Fsh.	6	90	1914	Erle, Pa.	Cleveland, Ohio.
209299		St. s.	Herbert E. Keller	57	39	63.5	18.8	8.0	Tow.	4	200	1911	Tottanville, N. Y.	New York, N. Y.
214466		St. s.	HERBERT F. BLACK	6,262	4,824	504.0	51.0	30.0	Frt.	31	1,760	1916	Lorain, Ohio	Cleveland, Ohio.
212697	LDTR	St. s.	HERBERT G. WYLLIE	4,292	2,579	860.0	50.2	28.7	Tnk.	31	2,000	1912	Walker-on-Tyne, Eng.	Los Angeles, Cal.
204393		St. s.	HERBERT K. OAKES	6,215	4,947	504.0	52.2	31.0	Frt.	25	1,800	1907	Ecorse, Mich.	Cleveland, Ohio.
215909	LJQD	St. s.	HERBERT L. PRATT	7,145	5,372	435.0	56.0	32.0	Tnk.	37	2,600	1918	Alameda, Cal.	Philadelphia, Pa.
208887	LOBD	St. s.	Herbert N. Edwards	323	145	155.8	23.1	12.9	Fnh.	32	1911	Rockland, Me.	Newport, R. I.
92227		St. s.	Hercules	54	36	78.0	18.4	7.6	Tow.	5	1890	Bordentown, N. J.	Newark, N. J.
95443		St. s.	Hercules	119	59	111.4	22.8	10.6	Tow.	8	350	1876	Camden, N. J.	Albany, N. Y.
95546		St. s.	Hercules	132	49	90.0	21.0	11.9	Fnh.	10	1878	San Francisco, Cal.	San Francisco, Cal.
96154		St. p.	Hercules	800	696	200.6	37.6	12.1	Fer.	6	915	1892	Bath, Me.	Portland, Me.
96443		St. s.	Hercules	560	293	160.3	34.0	8.6	Pas.	13	1899	Portland, Oreg.	Portland, Oreg.
201785	KTRF	St. s.	Hercules	163	111	93.0	24.8	9.6	Frt.	6	1905	Tomkins Cove, N. Y.	New York, N. Y.
204801	KWLQ	St. s.	Hercules	414	221	134.9	26.1	15.5	Tow.	15	500	1907	Camden, N. J.	San Francisco, Cal.
5984		St. p.	Hercules Carrel	217	217	133.0	28.2	5.2	Tow.	6	1871	Cincinnati, Ohio	Cincinnati, Ohio.
212606	LDRC	St. s.	HEREDIA	4,943	3,106	578.8	49.8	29.6	Pas.	92	3,650	1908	Belfast, Ireland.	New York, N. Y.
96396		St. p.	Herman	456	164	155.0	36.0	6.6	Pas.	28	450	1896	Dutch Harbor, Alaska.	St. Michael, Alaska.
207756		St. p.	Herman Hits	180	113	115.0	25.2	5.5	Frt.	8	80	1910	Oshkosh, Wis.	Milwaukee, Wis.
76642		St. s.	Herman Lee	63	31	82.0	17.8	8.3	Tow.	5	200	1886	Perth Amboy, N. J.	New York, N. Y.
95919		St. s.	Herman Livingston	39	30	67.6	17.0	5.2	Pas.	2	1887	Athens, N. Y.	Albany, N. Y.
96903	KDPV	St. s.	Herman Winter	2,625	1,768	271.8	41.6	19.2	Frt.	44	2,000	1887	Philadelphia, Pa.	Boston, Mass.
81263		St. s.	Herman H. Hettler	789	536	210.0	34.7	13.2	Frt.	14	1890	West Bay City, Mich.	Chicago, Ill.
95530		St. s.	Herman S. Caswell	109	74	82.8	17.7	7.3	Pas.	8	198	1878	Noank, Conn.	New York, N. Y.
210372		St. p.	Hermann	35	35	89.0	19.6	2.4	Fer.	5	40	1912	Herman, Mo.	St. Louis, Mo.
96611	KRPV	St. s.	Hermosa	483	334	139.0	28.0	11.5	Pas.	12	325	1902	Wilmington, Cal.	Los Angeles, Cal.
200158		St. s.	Hero	117	75	85.5	22.0	9.0	Tow.	10	1903	Hoquiam, Wash.	Seattle, Wash.
203746		St. s.	Hero	55	37	62.0	17.4	7.7	Tow.	4	1906	Long Island City, N. Y.	New York, N. Y.
107487	KPJB	St. s.	HEROINE	296	149	136.0	26.3	16.3	Pas.	20	200	1899	Brooklyn, N. Y.	Boston, Mass.
19806		St. s.	Hertford	221	174	120.9	20.4	7.1	Pas.	8	126	1869	Norfolk, Va.	Norfolk, Va.

1 Formerly st. s. (a) Shooter Island.
 (b) Harry C. Ruding.
 (c) Scandinavian.
 2 Formerly st. s. (b) Chas. F. Harris.
 3 Formerly st. p. H. B. McComb.
 4 Formerly st. s. George Hughes.
 5 Formerly st. s. Nonowantuc.
 6 Formerly st. s. Atlanta.

7 Formerly st. p. (a) Vermont.
 (b) Alexandria.
 8 Formerly st. s. P. I. Nevins.
 9 Formerly (a) st. y. Hlawarra.
 (b) U. S. S. Onida.
 10 Formerly British st. s. Herbert G. Wylie.
 11 Formerly st. s. Mullockett.
 12 Formerly st. s. Majestic.
 13 Formerly st. p. Champion No. 8.

14 Formerly British st. s. Heredia.
 15 Formerly (a) st. s. John A. Carnie.
 (b) st. s. McCaldin Bros.
 16 Formerly st. s. Walter Vail.
 17 Formerly (a) U. S. Q. D.
 (b) L. Roscoe.
 18 Formerly st. y. Aloha.
 19 Formerly st. s. Olive.

MERCHANT STEAM VESSELS OF THE UNITED STATES—Continued.

Official No.	Signal letters.	Rig.	Name of vessel.	Gross tonnage.	Net tonnage.	Length.	Breadth.	Depth.	Service.	Crew.	Indicated horsepower.	When built.	Where built.	Home port (where permanent document issues).
						Feet.	Feet.	Feet.						
93193		St. s.	Hesperus	40	27	53.2	17.6	7.0	Tow.	5	250	1901	Tottenville, N. Y.	New York, N. Y.
96642		St. s.	Hessie	54	39	80.0	14.4	4.8	Pas.	9		1881	do	Jacksonville, Fla.
96495		St. s.	Hessie	66	45	85.4	16.6	4.3	Pas.	5		1900	Perth Amboy, N. J.	Brunswick, Ga.
96403		St. p.	Hettie	119	119	111.3	40.2	6.5	Fer.	11	286	1898	New Orleans, La.	New Orleans, La.
96686		St. s.	Hetty Agnes	82	49	75.5	20.5	6.1	Frt.	8		1882	Boston, Mass.	Boston, Mass.
212690	LDPG	St. s.	HEWITT	5,398	3,394	387.7	54.3	27.7	Frt.	44	2,400	1914	Quincy, Mass.	New York, N. Y.
96368	KNBS	St. y.	HIWATHA	219	149	147.1	21.1	11.4	Yct.	22	1,000	1897	New York, N. Y.	Detroit, Mich.
200506		St. s.	Hiawatha	69	47	65.5	17.0	7.9	Tow.	5	250	1903	Tottenville, N. Y.	New York, N. Y.
200729		St. p.	Hiawatha	72	45	86.9	25.3	4.9	Pas.	15	120	1904	East Palatka, Fla.	Boston, Mass.
200668		St. p.	Hiawatha	85	53	95.0	18.0	4.2	Pas.	5		1904	St. Paul, Minn.	St. Paul, Minn.
200268		St. p.	Hibernia	96	96	120.0	24.0	4.0	Tow.	6	290	1910	Paducah, Ky.	Pittsburgh, Pa.
217170	LNPT	St. s.	HICKMAN	5,121	3,646	377.0	52.0	26.8	Frt.	85	2,500	1918	Shooters Island, N. Y.	New York, N. Y.
217484	LPNW	St. s.	HICO	3,658	2,256	324.0	46.2	25.0	Frt.	38	1,500	1918	Newark, N. J.	Newark, N. J.
200933		St. s.	Higginson Mfg. Co. No. 4	148	100	99.5	18.3	10.3	Lgt.	4		1904	Newburgh, N. Y.	Aibany, N. Y.
81809		St. p.	HIGHLANDER	1,310	854	243.3	36.9	14.6	Pas.	22	2,000	1902	Wilmington, Del.	New York, N. Y.
95423		St. s.	Highlander	135	76	80.5	25.4	9.2	Fer.	5	175	1876	Greenpoint, N. Y.	Do.
96645		St. s.	Hilda	18	6	53.0	14.3	5.0	Tow.	2	80	1901	San Francisco, Cal.	San Francisco, Cal.
208231		St. s.	Hilda	23	16	42.0	11.9	6.0	Fsh.	3	15	1910	Manitowoc, Wis.	Milwaukee, Wis.
216086		St. p.	Hilda	85	54	88.4	19.4	4.6	Fer.	7	50	1918	Dublin, Ga.	Savannah, Ga.
96405		St. s.	Hildegarde	149	102	90.0	19.0	6.2	Pas.	8		1898	Westerly, R. I.	Do.
209979		St. p.	Hillman	87	87	122.0	22.8	4.3	Tow.	10		1912	Dravosburg, Pa.	Pittsburgh, Pa.
218240	LRMH	St. s.	HILLSBOROUGH COUNTY	3,658	2,256	324.0	46.2	25.0	Frt.	37	1,500	1919	Newark, N. J.	Newark, N. J.
11767		St. s.	Hilton	166	141	110.0	26.4	7.4	Frt.	11	190	1867	East Saginaw, Mich.	Port Huron, Mich.
208889	LCBH	St. s.	HILTON	3,102	2,423	313.5	46.0	22.0	Frt.	28	1,200	1911	Newport News, Va.	New York, N. Y.
96578		St. s.	Hinckley	211	177	114.4	24.0	10.0	Frt.	6	150	1901	Chamont, N. Y.	Oswego, N. Y.
95771		St. s.	Hinton	90	45	85.3	19.0	9.4	Tow.	7		1883	Philadelphia, Pa.	Newport News, Va.
96247	KLWF	St. y.	Hirondelle	35	26	74.9	13.6	7.0	Yct.	6		1893	Nyack, N. Y.	Buffalo, N. Y.
213706	LFPQ	St. s.	HOCKING	2,553	1,631	304.7	43.9	20.7	Frt.	18	800	1895	West Hartlepool, England	New York, N. Y.
96539		St. s.	Hockmooch	153	104	76.3	26.8	10.4	Fer.	3	200	1901	Bath, Me.	Bath, Me.
216903	LMQG	St. s.	Hokah	2,551	1,528	267.3	46.0	23.6	Frt.	27	1,400	1918	Noank, Conn.	New London, Conn.
110429		St. s.	Hokendauqua	137	68	123.0	22.8	10.0	Tow.	9	500	1880	Newburgh, N. Y.	New York, N. Y.
13176		St. s.	Holbrook	79	45	78.0	18.3	8.6	Tow.	5		1864	Philadelphia, Pa.	Do.
216830	LMRH	St. s.	Holbrook	3,019	1,752	272.9	46.1	24.1	Frt.	46	1,400	1918	Portland, Ore.	Portland, Ore.
125906		St. p.	Holland	1,148	871	230.7	33.8	12.3	Pas.	51	1,500	1881	Wyandotte, Mich.	Milwaukee, Wis.
206945		St. s.	HOLLIS M.	33	33	61.0	16.0	8.0	Fsh.	5	55	1909	Lorain, Ohio	Chicago, Ill.
216900	LJNG	St. s.	Hollywood	1,940	1,350	244.8	42.2	24.3	Frt.	28	1,000	1917	Bellingham, Wash.	Seattle, Wash.
96407		St. s.	Holyoke	198	140	97.0	21.6	7.5	Pas.	11	500	1898	Greenport, N. Y.	New York, N. Y.
96142	KLCH	St. s.	Homer	501	331	146.0	33.8	17.0	Pas.	20	250	1891	Bandon, Ore.	Tacoma, Wash.
96288		St. s.	HOMER	68	34	74.5	15.3	7.0	Tow.	7		1894	Newburgh, N. Y.	Jacksonville, Fla.
206916		St. s.	Homer	15	8	42.0	11.4	5.0	Tow.	1	45	1909	St. Johns, Ore.	Portland, Ore.
96920		St. s.	Homer Ramsdell	1,181	822	225.0	32.5	11.8	Pas.	49	1,200	1887	Newburgh, N. Y.	New York, N. Y.
212759		St. p.	Homer Smith	721	332	235.0	40.0	5.9	Pas.	40	1,500	1914	Jeffersonville, Ind.	Pittsburgh, Pa.
215159		St. s.	HOMER D. WILLIAMS	7,742	6,029	580.0	60.0	32.0	Frt.	32	200	1917	Lorain, Ohio	Duluth, Minn.
217643	LQCM	St. s.	HOMESTEAD	6,861	4,927	395.5	55.0	31.4	Frt.	57	2,500	1919	Kearny, N. J.	Newark, N. J.
205361	KWSF	St. s.	HONDURAS	2,350	1,461	247.8	43.0	27.0	Frt.	28	900	1908	Buffalo, N. Y.	New York, N. Y.
96680	KSPG	St. s.	HONEYBROOK	373	253	126.2	26.0	15.2	Tow.	16	500	1902	Philadelphia, Pa.	Do.
215710	LJCW	St. s.	HONOLULU	6,126	4,540	399.0	51.0	27.3	Frt.	76	1,800	1905	Newcastle on Tyne, England	San Francisco, Cal.
210201		St. p.	Hontz	36	36	80.0	18.0	3.3	Tow.	8	100	1912	Evansville, Ind.	Vicksburg, Miss.
96631		St. s.	Hoo Hoo	32	17	55.0	12.0	5.0	Tow.	5		1902	Buffalo Bluff, Fla.	Jacksonville, Fla.
202033		St. s.	HOOPER AND MASON	5,841	4,578	504.0	54.2	31.0	Frt.	25	2,000	1905	Ecorse, Mich.	Duluth, Minn.
202062		St. s.	HOPATCONG	988	672	177.2	39.0	15.8	Fer.	7	1,200	1906	Wilmington, Del.	New York, N. Y.
96452		St. s.	Hope	9	6	37.7	12.0	4.5	Fsh.	2		1899	Wrangell, Alaska	Wrangell, Alaska
207087		St. s.	Hope	15	10	37.2	12.0	4.2	Fsh.	4	25	1893	Ashtabula, Ohio	Milwaukee, Wis.
201965		St. s.	Hopewell	99	67	85.6	20.6	9.7	Tow.	8		1904	Athens, N. Y.	Wilmington, Del.
96404		St. s.	Hoquiam	41	20	62.3	15.0	5.2	Tow.	3		1898	Hoquiam, Wash.	Pt. Townsend, Wash.
203508	KVPM	St. s.	Hoquiam	644	440	174.0	38.2	13.3	Frt.	20		1906	Fairhaven, Cal.	San Francisco, Cal.
215122		St. s.	HORACE S. WILKINSON	8,338	6,829	588.3	60.0	27.0	Frt.	30	2,000	1917	Toledo, Ohio	Oswego, N. Y.
215342	LHMT	St. s.	Horace X. Baxter	1,293	700	214.0	42.0	17.0	Frt.	26	860	1917	North Bend, Ore.	San Francisco, Cal.
217609	LPWS	St. s.	Horado	3,353	2,032	298.6	49.9	25.9	Frt.	41	1,450	1919	Orange, Tex.	Galveston, Tex.
203617	LJCN	St. s.	Hornet	607	397	176.0	38.0	12.5	Frt.	19		1906	Aberdeen, Wash.	Pensacola, Fla.
207564		St. y.	Hornet II	50	24	99.0	11.0	6.6	Yct.	2	1,000	1910	Detroit, Mich.	Detroit, Mich.
115686		St. s.	Hortense	15	7	49.3	12.0	4.7	Tow.	2		1879	Brooklyn, N. Y.	Newark, N. J.
96589		St. p.	Hoamer	52	52	95.6	18.4	3.6	Tow.	10	100	1901	Paducah, Ky.	New Orleans, La.
96616		St. s.	Hough's Neck	60	41	66.1	18.4	6.5	Pas.	4	130	1902	Boston, Mass.	Boston, Mass.
203640		St. p.	Houma	105	102	136.0	23.8	4.8	Pas.	17	65	1906	Madisonville, La.	New Orleans, La.
217744	LQJK	St. s.	HOUMA	7,154	4,364	434.8	56.2	31.8	Tnk.	52	2,600	1919	Sparrows Point, Md.	Baltimore, Md.

1 Formerly st. s. Margaret.
 2 Formerly st. s. Pacific.
 3 Formerly st. p. William G. Payne.
 4 Formerly st. p. Bridgeport.
 5 Formerly st. p. Sam Barnum.
 6 British st. s. Farklands.
 7 Formerly Dutch st. s. Ameland.
 8 Danish st. s. Gronland.

9 Formerly st. s. Robert Lookhart.
 10 Formerly st. s. John Fuller.
 11 Formerly st. p. City of Milwaukee.
 12 Formerly German st. s. Setos.
 13 Formerly st. s. Itasca.

14 Formerly st. s. Callahan.
 15 George H. Allen, Jr.
 16 Formerly st. s. Thomas F. Timmins.
 17 Hansa.
 18 Formerly st. s. Snap.

MERCHANT STEAM VESSELS OF THE UNITED STATES—Continued.

Official No.	Signal letters.	Rig.	Name of vessel.	Gross tonnage.	Net tonnage.	Length.	Breadth.	Depth.	Service.	Crew.	Indicated horsepower.	When built.	Where built.	Home port (where permanent document issued).
217905	LQSP	St. s.	HOVEN.....	7,155	4,364	Feet. 494.8	Feet. 66.2	Feet. 31.8	Tnk.	52	2,600	1919	Sparrows Point, Md.	Baltimore, Md.
980		St. s.	Howard.....	195	97	114.5	22.2	10.0	Tow.	8	300	1864	Wilmington, Del.	Duluth, Minn.
96631		St. s.	Howard.....	43	21	64.8	17.4	7.0	Tow.	5	1861	Philadelphia, Pa.	New York, N. Y.
96926		St. s.	Howard.....	70	47	88.0	22.4	4.8	Frt.	5	25	1887	New Bern, N. C.	New Bern, N. C.
96048		St. s.	Howard.....	143	86	96.4	22.5	7.6	Frt.	4	62	1860	Wilmington, Del.	New York, N. Y.
96308	KMHN	St. s.	Howard.....	3,581	2,378	310.5	42.0	16.0	Pas.	47	2,500	1896	do.	Baltimore, Md.
145106		St. s.	Howard F.....	42	29	76.1	20.8	4.5	Pas.	4	1876	Brooklyn, N. Y.	Chicago, Ill.
210680		St. s.	Howard C. Moore.....	158	108	88.2	25.5	11.2	Tow.	6	500	1913	Tottenville, N. Y.	New York, N. Y.
212307		St. s.	Howard Jones.....	35	22	61.2	16.6	7.2	Fah.	4	100	1914	Erie, Pa.	Erie, Pa.
205013		St. s.	Howard Reader.....	60	41	67.5	18.0	8.1	Tow.	7	380	1908	Baltimore, Md.	Baltimore, Md.
96524		St. s.	HOWARD L. SHAW.....	4,901	3,802	435.5	51.5	28.0	Frt.	25	1,150	1900	Wyandotte, Mich.	Duluth, Minn.
212353		St. s.	HOWARD M. HANNA, JR.....	6,204	4,689	604.0	64.0	30.0	Frt.	21	1,700	1914	Cleveland, Ohio.	Cleveland, Ohio.
96348		St. s.	Howell.....	73	49	79.9	20.1	7.9	Tow.	8	300	1873	Philadelphia, Pa.	Providence, R. I.
212993	LDQF	St. s.	HOWICK HALL.....	5,096	3,181	400.8	51.5	27.0	Frt.	44	2,300	1910	Port Glasgow, Scotland	New York, N. Y.
218221	LRRM	St. s.	HOXBAR.....	7,156	4,364	494.8	66.2	31.8	Tnk.	52	2,600	1919	Sparrows Point, Md.	Baltimore, Md.
217616	LQBF	St. s.	HOXIE.....	4,996	3,085	376.4	52.3	27.0	Frt.	49	2,500	1918	do.	Do.
218388	LRSK	St. s.	HOXIE.....	5,144	3,161	376.4	52.3	27.0	Frt.	48	2,500	1919	do.	Do.
205905	KWSQ	St. s.	HUASTECA GRANDE.....	735	419	165.7	30.1	18.4	Tow.	19	750	1908	Port Richmond, N. Y.	Los Angeles, Cal.
209913		St. s.	Hubert J. Dolan.....	136	81	92.0	17.8	9.8	Tow.	5	150	1912	Buffalo, N. Y.	New York, N. Y.
95585		St. s.	Hudson Taylor.....	33	28	87.0	13.0	4.0	Pas.	5	1879	Philadelphia, Pa.	Albany, N. Y.
80307		St. s.	Hudson.....	33	19	64.6	14.0	6.8	Pas.	2	1872	New Brunswick, N. J.	New York, N. Y.
213336		St. s.	Hudson.....	130	88	81.6	23.4	10.7	Tow.	7	300	1915	Tottenville, N. Y.	Do.
1853	LJCW	St. s.	Hugh.....	22	11	65.0	13.0	4.9	Frt.	2	100	1868	Philadelphia, Pa.	Boston, Mass.
217004		St. s.	Hugh D.....	70	31	80.0	18.0	7.6	Tow.	9	150	1908	Shelburne, N. E.	New York, N. Y.
95685		St. s.	Hugh Bond.....	10	5	32.6	10.6	5.4	Tow.	3	1888	Brooklyn, N. Y.	Do.
203906		St. s.	HUGH KENNEDY.....	7,064	5,500	532.0	58.0	31.0	Frt.	24	1,700	1907	Lorain, Ohio.	Cleveland, Ohio.
95783		St. p.	Hugh O'Brien.....	645	322	163.5	33.0	12.7	Pas.	6	1884	Boston, Mass.	Boston, Mass.
80435		St. s.	Hugh C. Barrett.....	46	31	67.5	17.0	8.1	Tow.	2	1874	Philadelphia, Pa.	Newark, N. J.
202783	KVFG	St. s.	HUGH L. BOND, JR.....	212	144	112.0	22.1	11.2	Tow.	11	500	1906	Baltimore, Md.	Baltimore, Md.
130580		St. p.	Huguenot.....	484	345	141.5	29.5	11.6	Fer.	8	900	1884	Newburgh, N. Y.	New York, N. Y.
218026	LRCD	St. s.	HUKER.....	418	190	142.0	27.5	14.6	Tow.	21	850	1919	Superior, Wis.	Duluth, Minn.
218074	LRDV	St. s.	HULVER.....	418	190	142.0	27.5	14.6	Tow.	21	850	1919	do.	Do.
218071	LRDQ	St. s.	HUMACONNA.....	418	190	142.0	27.5	14.6	Tow.	21	850	1919	do.	Do.
96354	KMWP	St. s.	Humboldt.....	1,075	688	213.1	31.0	15.7	Pas.	36	1,400	1896	Fairhaven, Cal.	San Francisco, Cal.
218072	LRDS	St. s.	HUMRICK.....	418	190	142.0	27.5	14.6	Tow.	21	850	1919	Superior, Wis.	Duluth, Minn.
95783		St. s.	Hunter.....	119	68	69.5	21.2	10.4	Frt.	8	400	1883	Coco Bay, Oreg.	Seattle, Wash.
207377		St. s.	Hunter.....	63	45	62.0	19.0	3.8	Tow.	12	80	1910	Vicksburg, Miss.	Vicksburg, Miss.
208067		St. s.	Huntington.....	85	58	66.4	21.0	9.3	Tow.	5	150	1910	Tottenville, N. Y.	New York, N. Y.
203567		St. p.	Huntsville.....	172	172	138.2	26.2	3.4	Pas.	18	420	1903	Guntersville, Ala.	Nashville, Tenn.
96669		St. s.	HURLBUT W. SMITH.....	4,662	3,415	414.0	50.0	28.0	Pas.	23	1,500	1903	Lorain, Ohio.	Owego, N. Y.
96425	LGNP	St. s.	HURON.....	1,945	1,309	286.0	42.0	22.2	Frt.	21	900	1896	do.	New York, N. Y.
96558	KSDT	St. s.	HURON.....	3,318	2,690	291.2	43.1	20.6	Frt.	60	5,000	1902	Philadelphia, Pa.	Do.
157173		St. p.	HURON.....	636	402	201.4	32.5	9.4	Pas.	36	500	1885	Cleveland, Ohio.	Detroit, Mich.
212080		St. s.	HURON.....	4,810	3,051	415.0	56.0	27.5	Frt.	20	1,800	1914	Ecorse, Mich.	Do.
213668		St. s.	HURON.....	64	32	68.7	17.0	11.0	Tow.	1	500	1915	Cleveland, Ohio.	Duluth, Minn.
96146		St. s.	Hustler.....	192	119	99.0	30.7	9.5	Frt.	7	250	1891	Athens, N. Y.	New York, N. Y.
96570		St. s.	Hustler.....	16	11	56.0	13.0	4.4	Tow.	4	1901	Scranton, Miss.	Houston, Tex.
115420		St. s.	Hustler.....	29	14	60.0	14.8	7.0	Tow.	3	1875	Baltimore, Md.	Norfolk, Va.
206178		St. p.	Hustler.....	96	73	104.5	23.5	4.7	Tow.	8	175	1908	Portland, Oreg.	Portland, Oreg.
207997		St. p.	HUSTLER.....	42	42	60.0	14.0	4.0	Tow.	9	1910	New Orleans, La.	Morgan City, La.
212155		St. p.	Hustler.....	35	35	78.0	16.1	3.4	Tow.	8	90	1914	Glasgow, Mo.	Kansas City, Mo.
200041		St. c.	Hy Jacobs.....	77	65	72.0	34.8	4.9	Fer.	5	1903	Berwick, La.	Morgan City, La.
96503	KPVW	St. s.	HYADES.....	3,763	2,932	331.5	47.0	25.0	Frt.	36	1,500	1900	Sparrows Point, Md.	San Francisco, Cal.
206094	KWVP	St. s.	Hyak.....	195	118	134.0	22.2	8.5	Pas.	6	750	1909	Portland, Oreg.	Seattle, Wash.
96648	KSBW	St. s.	Hydraulic.....	80	20	71.3	11.6	6.8	Tow.	4	200	1900	Tottenville, N. Y.	New York, N. Y.
211524		St. s.	HYDRO.....	1,282	872	172.0	40.6	19.0	Frt.	11	500	1913	Manitowoc, Wis.	Chicago, Ill.
92929		St. s.	HYDRUS.....	4,661	3,116	410.0	50.0	24.5	Frt.	20	1,700	1899	Cleveland, Ohio.	Cleveland, Ohio.
I.														
202855		St. s.	I. E. Brown.....	133	105	72.3	22.2	8.0	Oys.	6	50	1906	Tottenville, N. Y.	Bridgeport, Conn.
100031		St. s.	I. N. Foster.....	355	277	134.9	26.2	11.5	Frt.	11	550	1872	Port Huron, Mich.	Milwaukee, Wis.
100597		St. s.	I. Watson Stephenson.....	639	501	172.0	35.0	11.9	Frt.	15	495	1895	West Bay City, Mich.	Marquette, Mich.
100354		St. s.	I. and M. C.....	16	67	96.3	17.0	6.8	Canl.	8	1883	Lockport, Ill.	Chicago, Ill.
209407		St. s.	IBSEN.....	16	15	35.0	10.0	5.2	Fsh.	2	1911	Charlevoix, Mich.	Port Huron, Mich.
216290	LKJH	St. s.	ICE KING.....	4,737	2,863	377.0	52.0	26.8	Frt.	60	2,500	1918	Shooters Island, N. Y.	New York, N. Y.
12493		St. s.	Ida.....	39	19	64.0	13.7	5.6	Tow.	5	1870	Philadelphia, Pa.	Charleston, S. C.
100070		St. s.	Ida.....	30	20	59.4	14.8	5.1	Tow.	4	1873	Berkeley, Va.	Norfolk, Va.

1 Formerly (a) st. s. Admiral D. D. Porter.
 (b) British st. s. Howard.
 2 Formerly st. s. (a) Howard.
 (b) N. S. Briggs.
 3 Formerly st. s. (a) Harry.
 (b) Nellie.

(a) st. y. Truant.
 (b) st. y. Pilgrim.
 (c) st. s. Hum.
 4 Formerly British st. s. Howick Hall.
 5 Formerly st. s. Mary F. Scully.
 6 Formerly st. s. A. F. Kappella.
 7 Formerly British st. s. Hugh D.

8 Formerly st. s. William C. Nicol.
 9 Formerly st. s. Fishkill-on-Hudson.
 10 Formerly st. p. Darius Hudson.
 11 Formerly st. s. S. M. Johnson.
 12 Formerly st. s. M. A. Hanna.
 13 Formerly st. s. Passaic.

MERCHANT STEAM VESSELS OF THE UNITED STATES—Continued.

Official No.	Signal letters.	Rig.	Name of vessel.	Gross tonnage.	Net tonnage.	Length.	Breadth.	Depth.	Service.	Crew.	Indicated horsepower.	When built.	Where built.	Home port (where permanent document issues).
						Feet.	Feet.	Feet.						
100281		St. p.	Ida	765	593	190.0	54.6	9.8	Pas.	26	400	1881	Wilmington, Del.	Albany, N. Y.
215232	LHJT	St. s.	Ida	4,730	3,092	370.1	48.6	26.9	Frt.	70	2,460	1906	Glasgow, Scotland	Do.
111182		*St. p.	Ida May	278	175	149.0	32.0	3.5	Pas.	20	400	1898	Stockton, Cal.	St. Michael, Alaska.
108353		St. s.	Ida Paton	26	13	74.8	13.8	4.0	Tow.	7		1884	Dubuque, Iowa	Paducah, Ky.
100452		St. s.	Ida W.	48	19	64.0	16.5	7.8	Tow.	4	125	1889	San Francisco, Cal.	Astoria, Ore.
100755		St. s.	Ida M. Chase	28	26	51.7	15.5	7.5	Tow.	2		1901	East Boston, Mass.	Boston, Mass.
214627	LGPB	St. s.	Idaho	1,047	558	205.6	41.4	14.8	Frt.	25	600	1916	Aberdeen, Wash.	San Francisco, Cal.
100681	KWNT	St. y.	IDALLA	2,041	111	151.0	20.0	11.2	Yct.	18	1,100	1899	Chester, Pa.	New York, N. Y.
100381		St. s.	Ideal	40	32	60.5	12.9	5.4	Fer.	3		1885	Buffalo, N. Y.	Duluth, Minn.
201715		*St. p.	Ideal	38	38	70.0	16.0	3.5	Pas.	4	75	1905	Clinton, Iowa	St. Paul, Minn.
202732		St. s.	Ideal	149	101	86.5	24.8	10.9	Tow.	6	500	1906	Tottenville, N. Y.	Newport News, Va.
203409		*St. p.	Ideal	9	8	53.5	10.1	2.3	Pas.	1		1906	Herrmann, Mo.	St. Louis, Mo.
209222		*St. p.	Idler	98	61	64.0	16.8	3.7	Pas.	2	50	1911	Fairbanks, Alaska	Eagle, Alaska.
212813		*St. p.	Idlewild	260	260	157.5	46.0	5.0	Pas.	15	400	1914	Pittsburgh, Pa.	Memphis, Tenn.
100612		St. y.	Iduna	21	14	53.3	12.0	5.5	Yct.	1		1896	South Boston, Mass.	Philadelphia, Pa.
157178	KDMH	St. s.	ILA	88	40	101.3	16.5	9.0	Pas.	6	300	1886	Newburgh, N. Y.	New York, N. Y.
92515		*St. p.	Ila French	77	77	100.0	24.3	3.4	Frt.	13		1893	Spottsville, Ky.	Mobile, Ala.
100680		St. s.	ILLINOIS	2,427	1,468	225.0	40.0	24.7	Pas.	35	1,350	1899	Chicago, Ill.	Duluth, Minn.
100746		*St. p.	Illinois	168	168	139.0	26.6	4.8	Phl.	13	300	1901	Quincy, Ill.	Peoria, Ill.
200603		St. s.	ILLINOIS	287	24	107.0	24.2	13.0	Frb.	16	800	1898	Chicago, Ill.	Chicago, Ill.
212542		St. s.	ILLINOIS	99	51	71.0	20.0	12.5	Tow.	4	750	1914	Cleveland, Ohio	Duluth, Minn.
201362		*St. p.	Illmo	50	50	95.0	20.3	3.0	Pas.	8		1904	Herrmann, Mo.	St. Louis, Mo.
5979		St. s.	Ima Hogg	99	99	96.0	18.8	10.2	Pas.	8		1872	Philadelphia, Pa.	Galveston, Tex.
81545		St. y.	Imogene	29	21	75.0	10.6	6.4	Yct.	3		1896	Poughkeepsie, N. Y.	New York, N. Y.
200906	KTCP	St. s.	Imperial	160	109	107.5	21.6	11.0	Tow.	12	350	1904	Baltimore, Md.	Do.
207168		St. s.	Imperial	35	24	54.6	15.6	5.4	Fsh.	4	90	1910	Milwaukee, Wis.	Milwaukee, Wis.
100224		St. s.	Inca	103	51	92.6	20.0	9.5	Tow.	6	500	1879	Philadelphia, Pa.	Drunswick, Ga.
213730	LFQH	St. s.	INCA	1,414	948	246.0	38.4	15.5	Frt.	26	1,000	1915	Ecorse, Mich.	New York, N. Y.
217517		St. s.	Inca	64	14	73.4	19.4	8.1	Tow.	9	250	1919	Greenwich Piers, N. J.	Philadelphia, Pa.
217172	LNPW	St. s.	INDEPENDENCE	7,993	4,955	440.0	56.0	35.2	Frt.	124	3,000	1918	Alameda, Cal.	San Francisco, Cal.
100893		St. s.	Independent	49	30	67.9	17.5	6.9	Tow.	5		1899	Everett, Wash.	Port Townsend, Wash.
100713		*St. p.	Independent	176	111	132.0	25.0	4.0	Drg.	9		1900	Brownsville, Pa.	Pittsburgh, Pa.
100739		St. s.	INDEPENDENT	164	112	96.2	21.0	12.5	Tow.	8	850	1901	Port Richmond, N. Y.	New Orleans, La.
77268		St. s.	INDIAN	72	49	72.0	17.0	8.1	Frt.	6		1897	Philadelphia, Pa.	Philadelphia, Pa.
100465	KGVF	St. s.	Indian	1,955	1,135	267.0	38.0	19.5	Frt.	32	1,500	1890	Wilmington, Del.	Baltimore, Md.
212720		St. s.	Indian	30	20	40.1	12.0	5.2	Fsh.	3	20	1914	Manitowoc, Wis.	Milwaukee, Wis.
100471		St. s.	Indiana	1,979	1,562	223.0	35.4	14.3	Frt.	91	1,000	1890	do	Duluth, Minn.
206915		St. s.	INDIANA	98	36	74.0	20.0	11.6	Tow.	8	400	1911	Cleveland, Ohio	Chicago, Ill.
200920	KVDJ	St. s.	INDIANAPOLIS	765	520	180.0	32.0	18.6	Pas.	28	1,500	1904	Toledo, Ohio	Seattle, Wash.
217165	LNPQ	St. s.	INDIANAPOLIS	8,164	6,150	439.6	60.2	33.7	Frt.	50	3,000	1918	Gloucester City, N. J.	Philadelphia, Pa.
100425		St. s.	Indienne	28	15	77.4	11.0	6.1	Pas.	3		1888	Poughkeepsie, N. Y.	Cape Vincent, N. Y.
100614		St. s.	Indolent	76	42	95.6	16.0	8.6	Yct.	5		1896	Weymouth, Mass.	New York, N. Y.
203782	KVSR	St. s.	INDUSTRY	163	111	87.0	23.6	12.0	Tow.	6	637	1906	Port Richmond, N. Y.	Do.
210886		St. s.	Industry	443	301	120.8	32.0	8.9	Frt.	8	450	1912	Tottenville, N. Y.	Perth Amboy, N. J.
141717		St. s.	INDUS	3,871	2,997	356.0	50.0	28.0	Frt.	20	1,500	1901	West Bay City, Mich.	Cleveland, Ohio.
217242	LNTV	St. s.	INGOLD	3,658	2,256	324.0	46.2	25.0	Frt.	38	1,500	1918	Newark, N. J.	Cleveland, Ohio.
206882		*St. p.	Inland Empire	416	375	151.0	32.1	4.8	Pas.	15	600	1908	Cello, Ore.	Portland, Ore.
100589	LGDH	St. s.	INLAND	1,888	1,068	248.0	42.0	21.5	Frt.	24		1894	Cleveland, Ohio	Boston, Mass.
205667		*St. p.	Inco Flyer	6	5	38.0	10.6	2.6	Frt.	1	10	1908	Nome, Alaska	Nome, Alaska.
96402		St. s.	Inspector	30	21	51.2	14.1	6.5	Frt.	4		1898	Bordentown, N. J.	Philadelphia, Pa.
218137	LRHC	St. s.	INTAN	6,126	3,900	400.7	54.2	30.4	Frt.	56	3,000	1919	Harriman, Pa.	Do.
214517		St. s.	INTERLAKE	8	5	30.0	9.7	4.2	Frt.	1	45	1916	Buffalo, N. Y.	Cleveland, Ohio.
100235		St. s.	International	101	69	82.0	24.3	7.0	Frt.	6	90	1879	Philadelphia, Pa.	New York, N. Y.
100462	EGTW	St. s.	International	400	200	130.0	26.0	16.2	Tow.	21	725	1890	do	Philadelphia, Pa.
100749		St. s.	International	590	401	141.4	34.2	16.1	Elr.	9	300	1901	West Haven, Conn.	New York, N. Y.
161718		St. s.	International	55	37	71.7	17.8	8.3	Frt.	4		1893	Baltimore, Md.	Haltmore, Md.
206611		St. s.	International	17	12	60.0	9.3	5.0	Pas.	2	40	1901	Red Wing, Minn.	Duluth, Minn.
203911		St. s.	Interstate	130	88	85.7	23.0	9.9	Tow.	7	500	1907	West New Brighton, N. Y.	New York, N. Y.
110681		St. s.	Interstate Park	125	79	98.9	16.5	6.7	Pas.	7	115	1883	Boston, Mass.	Wilmington, Del.
127421		St. s.	Intrepid	135	85	85.5	21.2	10.3	Tow.	8	360	1900	Ballard, Wash.	San Francisco, Cal.
140893		St. s.	Intrepid	119	59	91.0	22.5	10.0	Tow.	6	398	1887	Philadelphia, Pa.	New York, N. Y.
200641	KSVT	St. y.	INTRPID	330	224	135.0	23.0	17.9	Yct.	15	230	1903	Newburgh, N. Y.	Do.
214469		St. s.	Inverness	35	16	60.7	14.2	7.0	Tow.	4		1916	Winslow, Wash.	Seattle, Wash.
211825	LDHP	St. s.	INVINCIBLE	231	135	95.1	26.3	12.1	Tow.	6	1,100	1913	Baltimore, Md.	New York, N. Y.
217093	LNJQ	St. s.	INVINCIBLE	7,888	4,960	440.0	56.0	35.2	Frt.	124	3,000	1918	Alameda, Cal.	San Francisco, Cal.
214855		St. s.	Inza A	21	14	59.8	11.4	2.8	Frt.	2	25	1917	Wilmington, N. C.	Wilmington, N. C.
100383		St. s.	Iola	31	17	57.0	16.0	4.5	Tow.	4		1885	Big Skookum, Wash.	Seattle, Wash.

1 Formerly Austrian st. s. Ida.
 a Rideout.
 b Formerly *st. p. British, Rideout.
 c Rideout.
 d Formerly *st. p. H. L.
 e Formerly a st. y. Dagmar.
 f U. S. M. H. S. st. s. John M. Woodworth.

g Formerly *st. p. Mary Stewart.
 h Formerly *st. p. W. L. Heckman.
 i Formerly st. s. Cynthia.
 j Formerly st. y. Willawalla.
 k Formerly st. s. John I. Brady.
 l Formerly st. s. Lake Shore.

m Formerly a American st. s. J. W. Nicholas.
 n British st. s. Inland.
 o Formerly st. s. Hattie Killam.
 p Formerly st. s. Venus.
 q Formerly st. s. Rockland.
 r Formerly st. s. Charles Counselman.
 s Formerly st. s. Lowell M. Palmer.

MERCHANT STEAM VESSELS OF THE UNITED STATES—Continued.

Official No.	Signal letters.	Rig.	Name of vessel.	Gross tonnage.	Net tonnage.	Length.	Breadth.	Depth.	Service.	Crew.	Indicated horsepower.	When built.	Where built.	Home port (where permanent document issues.)
						Feet.	Feet.	Feet.						
202350		St. s.	Iola.....	58	30	74.0	18.6	5.4	Frt.	4		1905	Hancocks Bridge, N. J.	Norfolk, Va.
202257		St. s.	Iolanda.....	53	31	75.0	19.5	6.6	Fah.	3	120	1905	San Francisco, Cal.	San Francisco, Cal.
100703		St. y.	Iona.....	30	21	75.7	10.6	7.6	Yct.	3		1900	Bristol, R. I.	St. Louis, Mo.
209156		*St. p.	Ione.....	389	339	147.5	30.5	5.9	Pas.	31	650	1911	Vancouver, Wash.	Portland, Oreg.
201359	KTHW	St. s.	¹ IONIAN.....	212	144	101.5	23.0	12.5	Tow.	9	500	1904	Camden, N. J.	Philadelphia, Pa.
213566		St. s.	IOWA.....	99	52	71.0	20.0	12.5	Tow.	6	750	1915	Cleveland, Ohio.	Duluth, Minn.
212144	LDKR	St. s.	IOWAN.....	6,716	4,149	407.7	53.7	28.1	Frt.	43	4,000	1914	Sparrows Point, Md.	New York, N. Y.
218293	LRPG	St. s.	IPSWICH.....	6,214	3,571	400.7	54.2	30.1	Frt.	43	2,500	1919	Chester, Pa.	Philadelphia, Pa.
100520		St. s.	Ira.....	56	28	71.5	16.4	6.0	Tow.	5		1891	Norfolk County, Va.	Savannah, Ga.
100323		St. s.	<i>Ira M. Hedges</i>	76	38	76.6	18.0	9.2	Tow.	8		1893	Camden, N. J.	Albany, N. Y.
203618		St. s.	Iralda.....	99	50	106.2	18.7	5.5	Pas.	4	130	1906	Portland, Oreg.	Portland, Oreg.
100557		St. s.	Irene.....	11	5	42.0	11.0	5.2	Tow.	2		1893	Brooklyn, N. Y.	New York, N. Y.
100672		*St. p.	Irene.....	105	66	84.4	16.0	3.8	Frt.	4	113	1900	Seattle, Wash.	Seattle, Wash.
100741		St. s.	Irene.....	30	20	58.5	15.5	6.1	Tow.	9	180	1901	Madison, Md.	Baltimore, Md.
100777		St. s.	Irene.....	81	55	70.2	21.0	8.5	Tow.	6		1902	Taoms, Wash.	Pt. Townsend, Wash.
210193		St. s.	Irene.....	24	16	47.2	13.6	5.4	Pas.	3	40	1912	Hoquiam, Wash.	Seattle, Wash.
204488		St. s.	Irene Elaine Davis.....	217	147	94.8	28.0	8.0	Frt.	11	300	1907	New Baltimore, N. Y.	New York, N. Y.
92794	KNCP	St. s.	² Iris.....	2,858	1,996	304.3	38.8	24.5	Frt.	43		1885	Newcastle-upon-Tyne, England.	San Francisco, Cal.
100295		St. s.	Iris.....	65	32	75.0	18.0	7.6	Tow.	9		1881	Camden, N. J.	New York, N. Y.
200671		*St. p.	³ Iris.....	42	42	70.0	16.4	3.2	Tow.	8		1884	Keokuk, Iowa.	Dubuque, Iowa.
210824		St. s.	Irma.....	21	14	51.0	12.3	4.4	Tow.	3	20	1912	Gees Port, La.	Morgan City, La.
209693		*St. p.	Iron City.....	99	99	120.6	22.9	3.4	Tow.	9	250	1912	Parkersburg, W. Va.	Pittsburgh, Pa.
210856		St. s.	Iron Duke.....	39	19	83.6	13.4	4.0	Tow.	4	126	1912	Dana, W. Va.	Cincinnati, Ohio.
100600		*St. p.	Ironton.....	71	71	90.8	27.0	3.9	Pas.	7		1895	Levana, Ohio.	Pittsburgh, Pa.
205894		*St. p.	Ironton.....	70	62	90.0	28.0	3.7	Fer.	1		1909	Point Pleasant, W. Va.	Louisville, Ky.
14484		St. p.	⁴ Iroquois.....	1,652	1,271	256.0	37.6	13.1	Pas.	39	1,400	1889	Bath, Me.	New York, N. Y.
100438	KGCN	St. s.	⁵ IROQUOIS.....	3,601	2,873	324.0	46.3	19.1	Pas.	74	1,816	1888	Philadelphia, Pa.	Do.
100730	KVSB	St. s.	IROQUOIS.....	1,169	795	214.0	34.4	21.2	Frt.	24	1,000	1901	Toledo, Ohio.	Seattle, Wash.
204856		*St. p.	⁶ Iroquois.....	1,487	347	158.3	36.2	6.6	Frt.	10	500	1907	Alameda, Cal.	San Francisco, Cal.
100665		St. s.	Irving F. Ross.....	47	18	49.0	15.4	6.5	Tow.	2		1898	East Boston, Mass.	Boston, Mass.
96052		St. s.	⁷ Irving G. Keller.....	26	31	62.6	17.5	7.5	Tow.	4		1890	Brooklyn, N. Y.	New York, N. Y.
215692		St. s.	IRVINGTON.....	365	248	114.2	32.0	15.8	Frt.	7	500	1917	Elizabeth, N. J.	Do.
100707		St. s.	ISAAC L. ELLWOOD.....	5,904	4,526	478.0	50.0	20.0	Frt.	25	1,800	1900	West Bay City, Mich.	Duluth, Minn.
208911	LCBM	St. s.	ISABELA.....	3,129	1,932	335.0	46.8	22.7	Frt.	33	1,500	1911	Newport News, Va.	New York, N. Y.
211817		St. s.	Isabell.....	36	22	59.3	16.3	6.4	Fah.	4	40	1913	Erie, Pa.	Erie, Pa.
211800		St. s.	Isabell C.....	18	12	50.0	14.0	5.5	Fah.	6	100	1913	Mantowoc, Wis.	Marquette, Mich.
100297		St. s.	Isabella.....	78	78	103.0	21.6	7.3	Tow.	8		1880	Evansville, Ind.	Chicago, Ill.
100309		St. s.	Isabella.....	38	25	66.4	15.0	5.1	Fer.	3		1882	Athens, N. Y.	Albany, N. Y.
201254		St. s.	Isabella.....	43	39	73.5	16.4	6.1	Fah.	6	50	1904	Alexandria Bay, N. Y.	Port Huron, Mich.
213102		St. s.	Isabella H.....	248	141	100.8	25.9	11.1	Frt.	7	150	1915	Chaumont, N. Y.	Oswego, N. Y.
100779		*St. p.	Isabelle.....	162	76	87.3	20.2	4.1	Frt.	12	150	1902	St. Michael, Alaska.	St. Michael, Alaska.
216975	LNBT	St. s.	⁸ ISANTI.....	6,177	4,731	410.5	54.0	27.0	Frt.	45	2,500	1918	South San Francisco, Cal.	San Francisco, Cal.
203364		St. s.	⁹ ISHPMING.....	6,924	5,476	530.0	56.2	32.0	Frt.	31	1,700	1906	Ecorse, Mich.	Marquette, Mich.
100322		St. s.	Isis.....	36	18	57.0	16.0	6.0	Tow.	4		1883	Brooklyn, N. Y.	Bridgeport, Conn.
100556		St. s.	Isis.....	591	402	140.0	32.1	16.0	Elr.	9	300	1898	Camden, N. J.	New York, N. Y.
213515		St. s.	Isis.....	64	43	65.7	18.1	8.2	Tow.	3	75	1915	Baltimore, Md.	Baltimore, Md.
100242		St. s.	⁷ Island Belle.....	235	116	100.5	20.6	5.8	Pas.	7		1879	Alexandria Bay, N. Y.	Cape Vincent, N. Y.
100610		St. p.	Island Queen.....	1,446	1,230	281.4	42.6	8.5	Pas.	24	960	1896	Cincinnati, Ohio.	Cincinnati, Ohio.
100328		St. s.	Islander.....	119	62	106.2	19.0	6.8	Pas.	8		1883	Bath, Me.	Providence, R. I.
100801		St. s.	Islander.....	210	143	138.4	23.8	7.4	Pas.	8	300	1895	Benton Harbor, Mich.	Marquette, Mich.
100754	KRJT	St. s.	Islander.....	248	168	119.1	29.0	9.3	Frt.	5	350	1901	Tomkins Cove, N. Y.	Bridgeport, Conn.
136148		St. s.	⁸ Islander.....	91	60	90.4	22.4	6.6	Frt.	11	85	1890	Adams Wharf, N. J.	New York, N. Y.
201240		St. s.	Islander.....	163	124	72.0	18.9	9.0	Pas.	10	200	1904	Newhall, Wash.	San Francisco, Cal.
204706		St. s.	Islander.....	273	153	111.0	24.6	7.8	Pas.	12		1907	Charleston, S. C.	Beaufort, S. C.
205007		St. s.	Islander.....	75	36	80.9	19.7	6.8	Pas.	5	280	1906	East Boothbay, Me.	Bath, Me.
100535		St. s.	ISLAY.....	26	13	60.0	13.0	5.0	Tow.	2	125	1882	Superior, Wis.	Duluth, Minn.
212877		St. s.	Islesboro.....	119	67	74.5	18.0	6.8	Pas.	5	250	1914	Rockland, Me.	Rockland, Me.
100555		St. s.	Islesford.....	27	15	49.2	14.4	5.2	Pas.	2	35	1883	Brewer, Me.	Bath, Me.
100776		*St. p.	Isleton.....	615	534	167.5	36.0	7.5	Pas.	19	300	1902	Wood Island, Cal.	San Francisco, Cal.
207666		St. s.	Isobel.....	30	20	58.8	14.4	5.6	Frt.	3	90	1910	Warroad, Minn.	Duluth, Minn.
215055	LHCR	St. s.	¹⁰ ISONOMIA.....	3,901	2,474	349.1	49.6	25.5	Frt.	60	1,644	1900	West Hartlepool, Eng.	New York, N. Y.
211983		St. s.	Issaquah.....	288	196	114.4	33.2	8.9	Pas.	5	250	1914	Seattle, Wash.	San Francisco, Cal.
217177	LNQG	St. s.	¹¹ Issaquema.....	2,583	1,526	266.0	46.1	24.0	Frt.	47	1,400	1918	St. Helens, Oreg.	Portland, Oreg.
200400		St. s.	ISTROUMA.....	435	296	147.7	28.1	15.2	Tow.	12	1,433	1902	Shooters Island, N. Y.	New Orleans, La.
217187	LNQS	St. s.	Istana.....	2,537	1,501	266.9	46.1	24.2	Frt.	47	1,400	1918	Aberdeen, Wash.	Seattle, Wash.
110955		St. s.	¹² Ithaca.....	105	52	92.7	20.5	10.7	Tow.	7	578	1891	Brooklyn, N. Y.	New York, N. Y.
203462		St. s.	ITHACA.....	1,462	676	187.5	43.4	16.5	Fer.	7	1,400	1906	Newport News, Va.	Do.
100455		St. s.	Ithiel.....	31	15	49.6	15.8	5.0	Oys.	3		1889	Port Jefferson, N. Y.	Bridgeport, Conn.

¹ Formerly st. s. Columbia.
² Formerly U. S. N. st. s. Menemsha.
³ Formerly U. S. Eng. *st. p. Iris.
⁴ Formerly st. p. Kennebec.

⁵ Formerly *st. p. Hercules.
⁶ Formerly st. s. (a) Henry Hoehn.
⁷ Formerly st. s. (b) Gilbert M. Edgett.
⁸ Formerly st. s. Island Wanderer.

⁹ Formerly st. s. Elizabeth Vanclver.
¹⁰ Formerly (a) German st. s. Nassovia.
¹¹ Formerly (b) American st. s. Nassovia.
¹² Formerly st. s. Rollin H. Wilbur.

MERCHANT STEAM VESSELS OF THE UNITED STATES—Continued.

Official No.	Signal letters.	Rlg.	Name of vessel.	Gross tonnage.	Net tonnage.	Length.	Breadth.	Depth.	Service.	Crew.	Indicated horsepower.	When built.	Where built.	Home port (where permanent document issues).
						Feet.	Feet.	Feet.						
217677	LQFI	St. s.	Itompa	3,349	2,038	298.6	49.9	25.9	Frt.	41	1,450	1919	Orange, Tex.	Port Arthur, Tex.
214119	LGBR	St. s.	Ituma	201	98	133.8	19.0	11.1	Frt.	10	350	1886	Glasgow, Scotland	San Francisco, Cal.
100493		St. s.	Ivanhoe	14	10	50.0	10.7	3.9	Pas.	2		1891	Baltimore, Md.	Baltimore, Md.
J.														
204287		*St. p.	J. M.	39	24	81.6	16.0	3.4	Tow.	4		1907	Diamond Bluff, Wis.	Des Moines, Iowa.
20611		St. p.	J. S.	806	806	284.7	42.0	6.8	Pas.	40		1896	Dubuque, Iowa.	St. Louis, Mo.
77097		St. s.	J. Arnold	23	11	51.2	14.5	6.0	Tow.	2		1893	Albany, N. Y.	Albany, N. Y.
216768	LMNJ	St. s.	J. A. Bliss	246	144	102.3	23.7	14.2	Tow.	2	1,200	1906	Sorel, Quebec	New Orleans, La.
216408	LMFQ	St. s.	J. A. Boerwick	7,929	5,866	465.2	60.0	26.4	Tnk.	47	2,800	1918	Wilmington, Del.	New York, N. Y.
211453		St. s.	J. A. Campbell	7,316	5,409	425.0	58.1	27.8	Frt.	18	1,800	1913	Lorain, Ohio	Cleveland, Ohio.
207222	LBVN	St. s.	J. A. Chanslor	4,938	3,121	378.0	52.1	29.5	Tnk.	41	2,000	1910	Newport News, Va.	San Francisco, Cal.
76708		*St. p.	J. A. Donaldson	300	300	158.0	27.0	5.0	Tow.	27		1873	Pittsburgh, Pa.	Pittsburgh, Pa.
212994	LFGW	St. s.	J. A. Morfett	6,521	4,012	419.4	54.2	31.6	Tnk.	39	3,000	1915	San Francisco, Cal.	San Francisco, Cal.
202832		St. p.	J. A. Munroe	83	57	61.5	20.0	3.8	Pld.	2		1905	Astoria, Oreg.	Astoria, Oreg.
203305		St. s.	J. A. Reynolds	74	50	65.2	19.0	8.0	Tow.	4		1906	New Baltimore, N. Y.	New York, N. Y.
77544		St. s.	J. A. Saunders	121	82	97.5	20.0	7.1	Fer.	4		1902	Saunderstown, R. I.	Newport, R. I.
96280		St. s.	J. B. A.	51	51	94.0	15.5	5.6	Tow.	6		1894	Evansville, Ind.	Evansville, Ind.
201613		St. s.	J. B. Camors	25	17	54.0	14.9	6.0	Tow.	4	75	1904	New Orleans, La.	Pensacola, Fla.
203644		*St. p.	J. B. Canoe	55	38	81.0	19.0	3.0	Frt.	4		1906	Franklin, La.	Morgan City, La.
206995		St. s.	J. B. Jones	7	7	45.3	11.2	3.7	Mac.	2	25	1889	Sandy Hill, N. Y.	Wilmington, N. C.
77425		*St. p.	J. B. Lewis	162	162	141.4	24.0	4.4	Tow.	17	600	1900	Middleport, Ohio	New Orleans, La.
202887	KVDP	St. s.	J. B. Stetson	637	521	181.0	39.4	13.4	Pas.	23		1905	Winslow, Wash.	San Francisco, Cal.
76400		St. s.	J. C. Ames	537	347	160.2	29.2	13.2	Tow.	25		1882	Manitowoc, Wis.	Milwaukee, Wis.
78556		St. s.	J. C. Austin	143	111	95.0	17.7	8.8	Cal.	1	75	1886	Lockport, N. Y.	New York, N. Y.
218852	LJKT	St. s.	J. C. Downell	10,241	7,859	500.0	68.2	27.0	Tnk.	64	3,000	1917	Newport News, Va.	Philadelphia, Pa.
76807	KJMW	St. s.	J. C. Ford	600	363	172.0	32.9	12.0	Frt.	14	300	1889	Grand Haven, Mich.	Port Huron, Mich.
76736		St. s.	J. C. Fullerton	16	11	52.6	10.7	5.8	Pas.	2		1888	Buffalo, N. Y.	Buffalo, N. Y.
76417		St. s.	J. C. Hartt	222	111	115.7	27.0	11.1	Tow.	12	750	1883	Philadelphia, Pa.	Albany, N. Y.
126340		St. s.	J. C. Reichart	77	38	79.2	18.0	6.0	Tow.	9		1886	Camden, N. J.	Wilmington, Del.
75707		*St. p.	J. C. Risher	96	96	132.2	26.1	4.4	Tow.	12		1873	Pittsburgh, Pa.	Pittsburgh, Pa.
203203		St. s.	J. C. Ritchie	149	100	114.1	21.6	6.9	Frt.	9	125	1906	Milford, Del.	New York, N. Y.
203212		St. s.	J. D. Houston	9	7	53.8	12.0	3.2	Mac.	3	25	1906	Berwick, La.	New Orleans, La.
76787		*St. p.	J. D. Peters	880	788	206.5	38.0	8.1	Pas.	22	600	1889	Stockton, Cal.	San Francisco, Cal.
206199		*St. p.	J. D. Wykes	8	8	60.6	17.7	2.9	Fer.	3	39	1909	Decatur, Ala.	Mobile, Ala.
211885		St. s.	J. E. Bennett	33	17	64.6	18.0	3.3	Frt.	4		1913	New Bern, N. C.	New Bern, N. C.
76782		St. s.	J. E. Boyden	87	52	85.4	19.0	9.8	Tow.	5		1888	Seattle, Wash.	Seattle, Wash.
76777		St. s.	J. E. James	56	32	66.3	21.0	6.2	Frt.	2		1888	Boston, Mass.	Boston, Mass.
218903	LJNK	St. s.	J. E. O'Neil	7,150	5,394	435.0	58.0	32.0	Tnk.	37	2,900	1918	San Francisco, Cal.	Philadelphia, Pa.
205053		St. s.	J. E. Urson	6,309	4,833	504.0	54.0	30.0	Frt.	24	1,760	1908	Cleveland, Ohio	Cleveland, Ohio.
205160		St. s.	J. F. Dumston	4,791	3,400	440.0	52.0	28.0	Frt.	18	1,600	1908	Superior, Wis.	Oswego, N. Y.
201474		St. s.	J. F. Schoelkopf	28	19	50.3	14.0	6.9	Frt.	3		1904	Niagara Falls, N. Y.	Buffalo, N. Y.
77448		St. s.	J. G. Ross	77	52	68.1	19.6	8.0	Tow.	8		1900	Newburgh, N. Y.	Albany, N. Y.
76573	LGSJ	St. s.	J. H. Devereux	1,618	1,312	243.3	37.0	19.4	Frt.	23	600	1885	Cleveland, Ohio	Boston, Mass.
204992		St. s.	J. H. Driscoll	27	19	60.0	15.0	6.3	Fah.	3		1907	Lorain, Ohio	Fort Huron, Mich.
77396		St. s.	J. H. Riehl	39	27	63.4	16.0	7.2	Pas.	8		1900	Baltimore, Md.	Baltimore, Md.
204648		*St. p.	J. H. Shaw	66	66	95.3	25.7	3.3	Pas.	2		1907	Clarinton, Ohio	Pittsburgh, Pa.
206628		St. s.	J. H. Shradle	6,924	5,476	530.0	56.2	32.0	Frt.	31	1,700	1906	Ecorse, Mich.	Marquette, Mich.
201196		St. s.	J. H. Williams	90	61	75.6	19.5	11.0	Tow.	9		1904	Newburgh, N. Y.	Albany, N. Y.
76801		St. s.	J. J. Evans	14	7	45.8	12.4	6.0	Tow.	2		1881	Tonawanda, N. Y.	Milwaukee, Wis.
110608		St. s.	J. J. Hagerty	53	25	75.3	17.7	6.4	Tow.	6	50	1882	Tottenville, N. Y.	New York, N. Y.
204624		St. s.	J. J. Sullivan	7,077	5,541	532.0	58.0	31.0	Frt.	24	1,760	1907	Cleveland, Ohio	Cleveland, Ohio.
208377		St. s.	J. J. Turner	6,832	5,376	532.0	58.0	31.0	Frt.	25	1,760	1906	Lorain, Ohio	Do.
77807		*St. p.	J. K. Davison	259	199	150.0	27.3	5.0	Drg.	14		1896	Pittsburgh, Pa.	Pittsburgh, Pa.
107823		St. s.	J. K. Dimick	4,651	3,547	423.9	51.9	28.0	Frt.	21	1899	1899	Wyandotte, Mich.	Detroit, Mich.
76536	KRSN	St. s.	J. L. Luckenbach	4,920	3,192	428.9	47.7	18.3	Frt.	37	3,000	1886	Glasgow, Scotland	New York, N. Y.
76162		St. s.	J. L. Miner	22	11	53.7	13.8	6.5	Tow.	2		1890	Detroit, Mich.	Detroit, Mich.
76439		St. s.	J. L. Williams	51	25	67.4	16.4	9.2	Tow.	8		1883	Buffalo, N. Y.	Duluth, Minn.
76703		St. s.	J. M. Colman	79	50	71.5	18.4	7.4	Tow.	7	80	1887	Seattle, Wash.	Seattle, Wash.
214311	LGFK	St. s.	J. M. Danziger	6,487	4,016	430.0	58.2	33.3	Tnk.	39	2,800	1915	Philadelphia, Pa.	Los Angeles, Cal.
77333		*St. p.	J. M. Grubbs	44	44	89.8	20.2	2.9	Tow.	10		1898	Delhi, Ohio	Louisville, Ky.
77519	KRNL	St. s.	J. M. Guffey	2,520	1,693	292.2	40.2	23.5	Tnk.	30	1,300	1902	Camden, N. J.	Port Arthur, Tex.
77553		St. s.	J. N. Gilbert	42	28	74.0	18.0	7.2	Frt.	2		1902	Seranton, Miss.	Do.
207739		*St. p.	J. N. Pharr	79	79	115.7	24.0	4.0	Tow.	10		1910	Berwick, La.	Morgan City, La.
208949		*St. p.	J. N. Teal	513	456	160.0	34.4	5.4	Pas.	21	500	1907	Portland, Oreg.	Portland, Oreg.
77406		*St. p.	J. O. Cole	113	113	125.0	25.0	4.6	Tow.	14		1900	Cincinnati, Ohio	Cincinnati, Ohio.
77296		*St. p.	J. P. Light	785	451	176.1	35.4	5.9	Pas.	26	240	1898	Seattle, Wash.	St. Michael, Alaska.
206222		St. s.	J. P. McAllister	133	59	90.0	22.0	10.7	Tow.	6	250	1909	Newport News, Va.	New York, N. Y.
208472		St. s.	J. P. Manning	58	39	63.3	17.3	9.0	Frt.	5		1906	Ferrysburg, Mich.	Cleveland, Ohio.

1 Formerly British st. y. Ituma.

2 Formerly st. p. Quincy.

3 Formerly British st. s. Alaska.

4 Formerly st. s. Alton C. Dustin.

5 Formerly *st. p. Joseph Walton.

6 Formerly st. s. Herbert Moran.

7 Formerly st. s. Cornell.

8 Formerly st. s. J. C. Perrett.

9 a Chauncey M. Depew.

10 Formerly st. s. b N. Y. Central Ltg. Co. No. 10.

11 c New York Central No. 10.

12 Formerly *st. p. Daniel.

13 Formerly st. s. Rambler.

14 Formerly st. s. J. Q. Riddle.

15 Formerly st. s. Admiral.

16 Formerly German st. s. Saale.

17 Formerly *st. p. B. A. Boyle.

18 Formerly st. s. John Twoby, Jr.

MERCHANT STEAM VESSELS OF THE UNITED STATES—Continued.

Official No.	Signal letters.	Rtg.	Name of vessel.	Gross tonnage.	Net tonnage.	Length.	Breadth.	Depth.	Service.	Crew.	Indicated horsepower.	When built.	Where built.	Home port (where permanent document issued).
						Feet.	Feet.	Feet.						
207250		St. s.	J. P. MORGAN, JR.	7,521	5,824	580.0	58.0	32.0	Frt.	25	1,980	1910	Lorain, Ohio	Duluth, Minn.
77346		*St. p.	J. R. McDonald	157	121	104.5	25.5	5.0	Pas.	9	150	1899	Stockton, Cal.	San Francisco, Cal.
77128		St. s.	J. R. SPRANKLE	44	23	58.7	16.2	7.5	Tow.	4		1894	Cleveland, Ohio	Buffalo, N. Y.
206679		*St. p.	J. R. Ware	68	68	107.3	26.5	2.8	Tow.	11		1911	Cincinnati, Ohio	Pittsburgh, Pa.
77258		*St. p.	J. R. Wells	92	92	110.6	20.6	4.0	Frt.	11	168	1898	Tusculum, Mo.	Kansas City, Mo.
206895		St. s.	J. S. ASHLEY	6,361	4,789	504.0	54.0	30.0	Frt.	24	1,800	1909	Lorain, Ohio	Cleveland, Ohio
77313		St. s.	J. S. Crouse	82	72	89.7	16.8	7.5	Frt.	6		1898	Saugatuck, Mich.	Milwaukee, Wis.
217772		St. s.	J. S. Gagnon	52	36	56.5	16.5	7.5	Fsh.	5	110	1918	Green Bay, Wis.	Do.
217362		St. s.	J. T. Bossler	28	19	47.4	14.2	5.5	Fsh.	5	35	1916	Manitowoc, Wis.	Do.
201459		*St. p.	J. T. Hatfield	153	153	144.5	28.8	5.6	Tow.	10	548	1904	Point Pleasant, W. Va.	Louisville, Ky.
77457		St. s.	J. T. HUTCHINSON	3,690	2,274	346.0	48.0	28.0	Frt.	20	1,300	1901	Cleveland, Ohio	Cleveland, Ohio
200980	KTDP	St. p.	J. T. Morse	780	410	199.0	31.0	12.1	Pas.	37	600	1904	Boston, Mass.	Boston, Mass.
77263		St. s.	J. T. Seelcman	18	11	51.3	12.6	5.6	Tow.	5		1897	Solomons, Md.	Washington, D. C.
200543		St. s.	J. T. Sherman	89	52	76.5	20.5	9.2	Pas.	3		1903	Noank, Conn.	New Bedford, Mass.
76207		St. s.	J. V. Taylor	40	20	60.8	15.6	8.6	Tow.	4		1881	Buffalo, N. Y.	Chicago, Ill.
77124		St. s.	J. W. Branning	31	15	54.3	13.6	5.0	Pas.	3		1894	Portsmouth, Va.	Elizabeth City, N. C.
212824		*St. p.	J. W. Callahan, jr.	86	86	111.8	23.4	4.0	Pas.	30	100	1915	Apalachicola, Fla.	Apalachicola, Fla.
76890		St. s.	J. W. Callister	35	24	60.4	13.6	5.7	Tow.	8		1890	Grand Haven, Mich.	Chicago, Ill.
55773		St. s.	J. W. French	154	105	114.0	18.5	9.2	Frt.	2		1875	Damariscotta, Me.	Newport, R. I.
76413		St. s.	J. W. Parmelee	30	15	60.6	16.9	7.1	Fsh.	6		1883	Saugatuck, Mich.	Grand Haven, Mich.
91880		St. s.	J. W. Scott	97	48	93.5	22.0	9.2	Tow.	9	480	1886	Perth Amboy, N. J.	New York, N. Y.
201360	KTJB	St. s.	J. W. TERRY	130	88	85.5	22.1	10.3	Pas.	6		1904	Port Richmond, N. Y.	Galveston, Tex.
76111		St. s.	J. W. Thompson	17	8	47.0	13.0	6.0	Tow.	4		1880	Baltimore, Md.	Baltimore, Md.
214715	LGQS	St. s.	J. W. VAN DYKE	7,197	4,454	435.0	56.0	32.0	Tnk.	39	2,600	1917	San Francisco, Cal.	Philadelphia, Pa.
76450		St. s.	J. W. Westcott	522	451	169.2	30.7	11.9	Frt.	12	280	1883	Marine City, Mich.	Detroit, Mich.
77538		St. s.	J. W. Wanson	105	74	82.4	25.4	7.5	Frt.	5	175	1902	Perth Amboy, N. J.	New York, N. Y.
204993		St. s.	J. J. H. BROWN	5,069	3,787	432.0	52.0	28.0	Frt.	22	1,500	1908	Lorain, Ohio	Buffalo, N. Y.
157298		St. s.	J. A. Clark	130	65	90.0	19.0	10.0	Tow.	6	215	1891	Newport News, Va.	Norfolk, Va.
77053		St. s.	J. Fred Lohman	98	49	82.2	20.5	9.5	Tow.	5	250	1892	Athens, N. Y.	New York, N. Y.
212795		St. s.	J. Hooker Hamersley	70	48	80.0	16.0	7.0	Pas.	3	60	1914	Croton on Hudson, N. Y.	Do.
76551		St. s.	J. Howard Lowndes	72	36	75.0	18.9	6.5	Oys.	6		1886	South Norwalk, Conn.	Greenport, N. Y.
203184		St. s.	J. LEONARD REPLOGLÉ	6,995	5,511	549.0	56.0	26.6	Frt.	24	2,000	1906	West Bay City, Mich.	Cleveland, Ohio
203155		St. s.	J. PIERPONT MORGAN	7,161	5,530	580.0	58.0	27.4	Frt.	25	1,800	1906	Chicago, Ill.	Duluth, Minn.
77400		St. s.	J. Rich Steers	164	111	97.1	24.0	10.3	Tow.	13	700	1899	Jersey City, N. J.	New York, N. Y.
76827		*St. p.	Jaento	235	182	145.0	32.0	3.5	Frt.	30	160	1889	Sacramento, Cal.	San Francisco, Cal.
13171		St. s.	Jack Jewett	44	22	64.4	16.0	8.5	Tow.	6		1864	Buffalo, N. Y.	New Haven, Conn.
96136		St. s.	Jack Scully	98	49	81.5	19.5	8.6	Tow.	6	250	1891	Camden, N. J.	New York, N. Y.
218246	LRMS	St. s.	JACKSON	3,658	2,256	324.0	46.2	25.0	Frt.	37	1,500	1919	Newark, N. J.	Newark, N. J.
76921	KHWJ	St. s.	Jacob Paulsen	97	48	82.0	19.0	9.0	Tow.	6		1890	Philadelphia, Pa.	Savannah, Ga.
76574		St. p.	Jacob H. Tremper	571	432	180.0	30.2	8.7	Pas.	17	508	1885	Greenpoint, N. Y.	New York, N. Y.
77237		St. s.	Jacob M. Heath	41	28	57.2	16.6	6.9	Tow.	4	250	1896	Tottenville, N. Y.	Do.
204815		St. s.	JACOB T. KOPP	6,035	4,530	490.0	54.2	31.2	Frt.	23	1,600	1907	Ecorse, Mich.	Buffalo, N. Y.
217597	LIWF	St. s.	JACONA	5,238	4,024	379.8	53.1	27.0	Frt.	44	2,500	1919	Tacoma, Wash.	Seattle, Wash.
217502	LPQV	St. s.	JACOX	2,740	1,683	289.0	44.1	19.2	Frt.	41	1,400	1919	Portland, Ore.	Portland, Ore.
76290		St. p.	Jamotco	435	320	143.0	32.0	8.8	Fer.	5	550	1882	Wilmington, Del.	New York, N. Y.
77444		St. s.	JAMES BATTLE	198	123	116.0	25.2	13.0	Frb.	12	1,160	1900	Wyandotte, Mich.	Detroit, Mich.
80343		St. s.	James Beard	86	67	73.5	17.2	6.3	Fer.	3		1873	Au Sable, Mich.	Port Huron, Mich.
77101		St. s.	James Burns	25	17	52.8	13.0	5.6	Fsh.	3		1893	Buffalo, N. Y.	Cleveland, Ohio
217314		St. s.	James Cotton	9	6	54.0	10.0	3.3	Tow.	3	60	1918	Point Caswell, N. C.	Wilmington, N. C.
217663	LQDR	St. s.	James Dougherty	263	141	121.6	28.4	12.0	Tow.	12	750	1919	Sharptown, Md.	New York, N. Y.
204988		St. s.	JAMES DUANE	326	222	123.2	27.4	14.0	Frb.	12	900	1908	Newburgh, N. Y.	Do.
206692		St. s.	JAMES EDWARD	82	56	73.5	19.3	10.5	Tow.	4	300	1909	Ferrysburg, Mich.	Duluth, Minn.
25949		St. s.	James Everard	93	53	104.8	18.8	9.5	Oys.	8	440	1878	Newburgh, N. Y.	New Bedford, Mass.
76067		St. s.	James Hay	35	22	56.2	15.4	7.3	Tow.	6		1879	Buffalo, N. Y.	Chicago, Ill.
14269		St. s.	James Kay	34	23	54.6	14.8	6.9	Tow.	4		1872	Philadelphia, Pa.	New York, N. Y.
203056		St. s.	JAMES LAUGHLIN	6,939	5,402	530.0	56.2	32.0	Frt.	27	1,800	1906	Ecorse, Mich.	Duluth, Minn.
76844		St. s.	James McDonough	49	24	66.2	17.3	7.6	Tow.	4		1889	Brooklyn, N. Y.	New York, N. Y.
214816	LGSP	St. s.	JAMES MCGEE	10,677	8,115	499.1	68.2	28.0	Tnk.	42	3,300	1917	Sparrows Point, Md.	Do.
110541		St. s.	James McWilliams	153	104	118.6	22.2	10.4	Tow.	10	590	1882	Newburgh, N. Y.	Do.
77205		*St. p.	James Moren	602	371	186.0	34.0	5.2	Tow.	35		1895	Pittsburgh, Pa.	Cincinnati, Ohio
13937		St. s.	James Morgan	69	41	49.0	17.2	5.8	Tow.	5		1822	Poughkeepsie, N. Y.	New Haven, Conn.
204340		St. s.	James Shewan & Sons	26	17	53.0	11.6	6.0	Pas.	4	100	1907	New York, N. Y.	New York, N. Y.
76954		St. s.	James Van Alet	19	9	43.7	13.2	6.0	Tow.	3	39	1891	Brooklyn, N. Y.	Do.
75692		St. s.	James Watt	74	37	80.0	18.5	8.5	Tow.	4	370	1873	Chester, Pa.	Do.
77236		St. s.	JAMES WATT	4,090	3,105	405.0	48.0	23.5	Frt.	25	2,000	1896	Cleveland, Ohio	Duluth, Minn.
115295		St. s.	JAMES A. COX	61	31	74.3	18.4	7.9	Tow.	5		1874	Brooklyn, N. Y.	Newark, N. J.
210912		St. s.	JAMES A. FARRELL	7,705	5,967	580.0	58.0	32.0	Frt.	21	1,880	1913	Lorain, Ohio	Duluth, Minn.
77128		St. s.	Jas. A. Morris	26	13	54.5	15.0	5.4	Tow.	2	100	1894	New Baltimore, N. Y.	New York, N. Y.
86307		St. s.	JAMES B. EADS	3,746	2,970	400.5	42.8	24.3	Frt.	22	1,300	1894	Cleveland, Ohio	Duluth, Minn.
81373		St. s.	JAMES B. NEILSON	2,234	1,571	320.0	42.0	25.0	Frt.	22	1,000	1892	Superior, Wis.	Do.

1 Formerly st. s. ^a J. W. French.
^b Stephen W. McKeever.
2 Formerly st. s. ^a Mary A. Packer.
^b Hazelton.
3 Formerly st. s. T. J. Scully.
^a Dorothy.
^b New York Central No. 3.

4 Formerly st. s. Charles Weston.
5 Formerly st. s. John Fleming.
6 Formerly st. s. H. M. C. Smith.
7 Formerly st. s. Wesley Hawkins.
8 Formerly st. s. Vedette.
9 Formerly st. s. Kate Miller.

10 Formerly st. s. ^a Robert A. Packer.
^b Cheektowaga.
11 Formerly st. s. A.
12 Formerly st. s. Sarah J. Weed.
13 Formerly st. s. Globe.
14 Formerly st. s. Washburn.

MERCHANT STEAM VESSELS OF THE UNITED STATES—Continued.

Official No.	Signal letters.	Rig.	Name of vessel.	Gross tonnage.	Net tonnage.	Length.	Breadth.	Depth.	Service.	Crew.	Indicated horsepower.	When built.	Where built.	Home port (where permanent document issues).
						Feet.	Feet.	Feet.						
216810		St. s.	James B. Stewart	47	32	60.0	16.0	7.0	Tow.	5	100	1918	Buffalo, N. Y.	New York, N. Y.
201821		St. s.	JAMES C. WALLACE	6,684	5,403	532.0	56.0	31.0	Frt.	21	2,000	1905	Lorain, Ohio	Cleveland, Ohio.
217068		St. s.	James E. Brailey	39	26	71.0	14.8	5.9	Tow.	6	180	1918	Toledo, Ohio	Toledo, Ohio.
201961		St. s.	JAMES E. DAVIDSON	6,206	4,943	504.0	54.2	31.0	Frt.	25	2,000	1905	Ecorse, Mich.	Duluth, Minn.
111151		St. s.	James E. Lee	46	25	58.2	14.4	7.9	Tow.	3		1897	Portsmouth, Va.	Richmond, Va.
204606		St. s.	James E. Conway	63	43	67.8	18.7	8.0	Tow.	5		1907	New Baltimore, N. Y.	New York, N. Y.
209800		St. s.	JAMES H. CASSIDY	88	38	82.8	22.2	8.8	Tow.	8	300	1912	Cleveland, Ohio	Duluth, Minn.
76657		St. s.	James H. Hogan	32	17	62.4	14.8	5.6	Tow.	3		1886	Jersey City, N. J.	New Haven, Conn.
77541		St. s.	JAMES H. HOYT	4,363	3,234	411.2	50.0	23.0	Frt.	24		1902	West Superior, Wis.	Cleveland, Ohio.
76581		St. s.	James H. Prentice	535	398	167.6	32.0	12.2	Frt.	12	500	1885	Trenton, Mich.	Port Huron, Mich.
77589		St. s.	JAMES H. REED	5,206	3,841	448.0	52.2	25.3	Frt.	24	1,400	1903	Wyandotte, Mich.	Cleveland, Ohio.
77261		St. s.	James H. Scott	20	13	42.0	14.0	5.7	Tow.	2		1897	Albany, N. Y.	Albany, N. Y.
77409		St. s.	JAMES J. HILL	6,025	4,578	478.0	52.0	30.0	Frt.	25	1,300	1900	Lorain, Ohio	Duluth, Minn.
76851		St. s.	James J. Logan	34	17	52.3	14.8	6.8	Tow.	4		1889	Newburgh, N. Y.	Newark, N. J.
120884		St. s.	James J. McGuirl	85	42	79.3	20.0	9.6	Tow.	5		1892	Brooklyn, N. Y.	New York, N. Y.
209718		St. s.	Jas K. Averill	28	19	50.0	14.0	4.6	Frt.	4	125	1912	Champlain, N. Y.	Rouses Point, N. Y.
206206		St. p.	James L. Hale	60	38	75.0	16.0	3.0	Tow.	9	75	1909	Jeffersonville, Ind.	Mobile, Ala.
209659		St. s.	James L. Morgan	181	123	100.2	28.6	10.5	Frt.	6	400	1912	Port Richmond, N. Y.	New York, N. Y.
75761	JQWS	St. p.	James M. Donahue	730	592	219.0	32.4	9.7	Fer.	8	1,130	1875	San Francisco, Cal.	San Francisco, Cal.
202057		St. s.	James M. Gifford	168	106	128.0	19.2	10.0	Fah.	25		1905	Greenport, N. Y.	Wilmington, Del.
75980		St. p.	James M. Waterbury	412	308	144.0	32.4	9.5	Fer.	5	650	1878	Wilmington, Del.	New York, N. Y.
202890		St. s.	James N. Knipe	109	74	69.1	22.8	9.6	Tow.	3	325	1906	Camden, N. J.	Philadelphia, Pa.
207148		St. p.	James N. Trigg	166	166	158.2	28.2	4.1	Pas.	22	180	1910	Decatur, Ala.	Chatanooga, Tenn.
77213		St. s.	James O. Carter	26	17	58.6	13.6	6.4	Tow.	4		1896	Solomons Island, Md.	Washington, D. C.
76183		St. s.	James P. Donaldson	491	309	160.0	30.0	11.5	Frt.	12	520	1880	Marine City, Mich.	Port Huron, Mich.
92757		St. s.	James P. McGuirl	93	63	84.4	22.0	8.7	Tow.	5		1896	Tomkins Cove, N. Y.	Providence, R. I.
96415		St. p.	James P. Pearson	49	49	83.0	19.0	3.1	Msc.	4		1898	Moline, Ill.	Chicago, Ill.
201833		St. s.	James P. Stuart	59	40	57.0	20.3	8.5	Tow.	3		1905	Tottenville, N. Y.	New York, N. Y.
201811		St. s.	JAMES P. WALSH	5,326	3,925	488.6	52.0	31.0	Frt.	24	2,000	1905	Toledo, Ohio	Cleveland, Ohio.
77566		St. s.	JAMES R. ELLIOTT	210	114	110.0	25.0	12.0	Frb.	12	175	1902	Port Huron, Mich.	Detroit, Mich.
203853		St. s.	JAMES R. SINCLAIR	71	36	73.6	18.5	10.2	Tow.	7	400	1907	Chicago, Ill.	Duluth, Minn.
203666		St. s.	JAMES S. DUNHAM	4,796	3,644	420.0	52.0	24.3	Frt.	24	1,800	1906	West Bay City, Mich.	Do.
77434	KQHS	St. s.	JAMES S. WHITNEY	2,615	1,933	278.5	43.0	29.0	Frt.	44	2,900	1900	Wilmington, Del.	New York, N. Y.
77216		St. s.	Jas. T. Martin	47	32	56.0	15.0	8.0	Tow.	2		1896	Port Huron, Mich.	Cleveland, Ohio.
217557		St. s.	James T. Via	7	5	32.6	10.0	2.8	Pas.	1	20	1918	Seyppel, Ark.	Memphis, Tenn.
212781		St. s.	James W. Follette	129	86	89.3	17.8	9.6	Frt.	5	150	1914	Tonawanda, N. Y.	Buffalo, N. Y.
204223		St. s.	James W. Johnson	111	66	110.2	22.0	7.4	Frt.	13	225	1907	Milford, Del.	Perth Amboy, N. J.
76737		St. s.	James W. Morse	132	105	95.6	18.0	8.8	Msc.	3	75	1888	Phoenix, N. Y.	Buffalo, N. Y.
110422		St. p.	James Y. Locksworth	85	42	118.0	18.7	5.8	Pas.	4		1880	Northport, N. Y.	New York, N. Y.
77242		St. p.	JAMES Y. WOODWARD	390	390	165.4	33.0	4.5	Tow.	13	1,650	1896	McKees Rocks, Pa.	St. Louis, Mo.
76449		St. s.	Jamesburg	75	37	82.0	18.2	8.8	Tow.	6		1883	South Amboy, N. J.	Philadelphia, Pa.
77127	KLJV	St. s.	JAMESTOWN	2,898	2,126	299.5	40.0	16.8	Pas.	42	3,197	1894	Chester, Pa.	New York, N. Y.
204817		St. s.	JAMESTOWN	1,538	1,045	206.0	44.0	17.4	Fer.	6		1907	Port Richmond, N. Y.	Do.
200033		St. s.	Janie E. Smith	60	34	72.7	16.3	6.8	Fah.	6	60	1903	Ashtabula, Ohio	Cleveland, Ohio.
77114		St. s.	Jared Darlington	57	28	65.6	17.3	7.6	Tow.	4		1893	Bordentown, N. J.	Philadelphia, Pa.
215863	LJBG	St. s.	JASON	2,581	1,485	324.4	40.0	22.4	Frt.	42	1,600	1889	Newcastle-on-Tyne, Eng.	New York, N. Y.
212821	LDVC	St. s.	JAVARY	1,249	782	235.5	34.3	17.4	Frt.	24	130	1895	Sunderland, Eng.	Do.
12958		St. s.	Jay C. Morse	96	49	79.4	18.2	9.8	Tow.	28		1867	Buffalo, N. Y.	Marquette, Mich.
204429		St. s.	JAY C. MORSE	6,649	5,067	532.0	58.0	31.0	Frt.	18	1,760	1907	Cleveland, Ohio	Cleveland, Ohio.
77286		St. y.	Jean	28	19	71.8	10.5	5.6	Yot.	2		1897	Bristol, R. I.	New York, N. Y.
206563	LBFG	St. s.	JEAN	3,125	2,391	311.0	46.1	21.8	Frt.	31	1,300	1909	Newport News, Va.	Do.
215542	LHSP	St. s.	JEANNETTE SKINNER	5,715	4,384	409.6	54.1	27.1	Frt.	40	2,500	1917	Seattle, Wash.	Seattle, Wash.
77356	KPCM	St. s.	JEFFERSON	3,723	2,392	351.8	42.0	17.0	Pas.	70	3,450	1899	Chester, Pa.	Do.
201073	KSTP	St. s.	JEFFERSON	1,615	895	207.0	40.0	22.7	Pas.	54	890	1904	Tacoma, Wash.	Pt. Townsend, Wash.
218238	LRMF	St. s.	JEFFERSON COUNTY	3,658	2,256	324.0	46.2	25.0	Frt.	37	1,500	1919	Newark, N. J.	Newark, N. J.
212004		St. s.	Jeka	35	24	48.0	14.5	6.8	Fah.	4	50	1914	Manitowoc, Wis.	Milwaukee, Wis.
217602	LPWM	St. s.	JEKYL	3,658	2,256	324.0	46.2	25.0	Frt.	41	1,500	1919	Newark, N. J.	Newark, N. J.
121025		St. s.	Jekyl Island	64	42	84.0	16.0	6.0	Pas.	6		1896	Peekskill, N. Y.	Brunswick, Ga.
77253		St. s.	Jennie	20	14	45.8	12.0	6.7	Tow.	2		1897	East Boston, Mass.	Boston, Mass.
76042		St. s.	Jennie Wilson	77	38	78.5	18.0	8.9	Pas.	7		1878	Camden, N. J.	New Orleans, La.
216733		St. s.	Jennie S. Wade	67	45	59.6	18.5	8.6	Tow.	5	75	1918	New Baltimore, N. Y.	New York, N. Y.
76606		St. s.	Jeremiah Smith	207	136	86.3	22.6	7.3	Pas.	9	95	1885	Westhaven, Conn.	Greenport, N. Y.
75988		St. s.	Jerome B. King	97	66	76.6	21.3	9.1	Frt.	4		1878	Brooklyn, N. Y.	New York, N. Y.
80476		St. s.	Jersey	28	14	50.6	14.0	6.5	Tow.	4	60	1873	Athens, N. Y.	Do.
209627		St. s.	Jersey Central	217	148	97.6	26.4	11.9	Tow.	7	850	1912	Newburgh, N. Y.	Do.
214069		St. p.	Jess Willard	39	38	75.0	18.0	4.0	Pas.	10	80	1916	Lockport, La.	New Orleans, La.
106768		St. s.	Jesse	81	22	106.0	23.4	5.4	Pas.	16		1890	Madisonville, La.	New York, N. Y.

1 Formerly st. s. Roy.
 2 Formerly st. s. N. R. Randerson.
 3 Formerly st. s. Fortuna.
 4 Formerly st. s. Marion.
 5 Formerly st. p. H. A. Barnard.
 6 Formerly st. s. Joseph H. Moran.

7 Formerly st. s. a William Numsen.
 8 Formerly st. p. b J. W. Johnson.
 9 Formerly st. p. Rippel.
 10 Formerly German st. s. Virginia.
 11 Formerly a British st. s. Harleach.
 12 Formerly b British st. s. Javary.

13 Formerly st. s. Feronia.
 14 Formerly st. s. a Walter W. Betts.
 15 Formerly st. s. b F. M. Stinson.
 16 Formerly st. s. c Anna M. Hauffman.
 17 Formerly st. s. Alice.
 18 Sold United States Jan. 27, 1919.

MERCHANT STEAM VESSELS OF THE UNITED STATES—Continued.

Official No.	Signal letters.	Rig.	Name of vessel.	Gross tonnage.	Net tonnage.	Length.	Breadth.	Depth.	Service.	Crew.	Indicated horsepower.	When built.	Where built.	Home port (where permanent document issued).
						Feet.	Feet.	Feet.						
76909		St. s.	Jesse Tyson	27	13	57.8	15.0	6.2	Pas.	4	1890	Baltimore, Md.	Baltimore, Md.
76599		St. s.	Jessie Clayton	56	28	72.0	18.0	6.2	Oys.	5	1885	Norwalk, Conn.	New York, N. Y.
206018		St. s.	Jessie Harkins	88	74	88.0	15.5	5.0	Pas.	4	146	1909	Vancouver, Wash.	Portland, Oreg.
76437		St. y.	Jessie N	19	12	56.2	10.0	4.1	Yct.	3	1883	Alexandria Bay, N. Y.	Cape Vincent, N. Y.
127349		*St. p.	Jewel	49	49	102.0	17.0	3.5	Pas.	14	1899	Golconda, Ill.	Vicksburg, Miss.
216475		*St. p.	Jewell	75	65	85.0	23.6	4.3	Frt.	5	75	1918	Hawkinsville, Ga.	Savannah, Ga.
203602	KVQW	St. s.	Jim Butler	642	343	180.0	38.0	12.6	Frt.	21	350	1906	Aberdeen, Wash.	San Francisco, Cal.
76250		*St. p.	Jim Brown	89	89	135.0	24.2	4.0	Tow.	12	403	1881	Pittsburgh, Pa.	Pittsburgh, Pa.
77249		*St. p.	Jim T. Duffy, jr.	97	57	120.0	26.0	3.8	Tow.	12	1897	Jeffersonville, Ind.	Memphis, Tenn.
76231		St. s.	Joanna	143	102	112.0	25.0	7.3	Pas.	6	290	1881	Marcus Hook, Pa.	Newark, N. J.
216834	LMRK	St. s.	Joan of Arc	2,375	1,394	245.3	45.5	28.3	Frt.	29	1,000	1918	Rolph, Cal.	San Francisco, Cal.
211828		*St. p.	Jo Horton Fall	156	156	158.0	28.0	4.0	Pas.	11	390	1913	Jeffersonville, Ind.	Nashville, Tenn.
76535		St. s.	Joe	18	12	44.5	10.0	4.0	Tow.	6	1884	Vancluse, Ark.	New Orleans, La.
76756		*St. p.	Joe Fowler	356	356	182.0	31.6	5.5	Pas.	23	520	1888	Jeffersonville, Ind.	Evansville, Ind.
77338		*St. p.	Joe Wheeler	131	131	155.8	33.5	3.5	Pas.	12	160	1898	Chattanooga, Tenn.	Chattanooga, Tenn.
208908		*St. s.	Joe S. Morrow	4,895	3,606	420.0	52.0	28.0	Frt.	20	1,500	1907	Lorain, Ohio	Duluth, Minn.
22560	KVCP	St. s.	Johan Poulsen	650	423	179.1	39.1	12.5	Frt.	22	1905	Everett, Wash.	San Francisco, Cal.
212093		St. s.	JOHANNA	14	9	36.0	11.3	4.0	Fsh.	3	10	1914	Ludington, Mich.	Grand Haven, Mich.
215021	LHCD	St. s.	Johanna Smith	1,844	1,317	257.2	50.5	15.4	Frt.	27	1917	North Bend, Oreg.	Marshfield, Oreg.
202736		St. s.	John Arbuckle	207	114	95.0	25.3	12.6	Tow.	7	700	1905	Noank, Conn.	New York, N. Y.
215787		*St. p.	John Barrett	102	96	112.0	26.3	3.5	Tow.	16	185	1917	Levanua, Ohio	Cincinnati, Ohio
201031		St. s.	John Campbell	88	49	64.0	18.0	8.0	Frt.	3	130	1904	Perth Amboy, N. J.	New York, N. Y.
77334		*St. p.	John Cudahy	819	481	192.3	32.6	5.0	Pas.	34	240	1898	Unalaska, Alaska	St. Michael, Alaska.
77408		St. s.	John Cudahy	124	84	85.5	21.2	10.3	Tow.	9	259	1900	Ballard, Wash.	Seattle, Wash.
77430		St. s.	John Desmond	44	30	69.8	16.3	6.4	Fsh.	10	1900	Buffalo, N. Y.	Buffalo, N. Y.
204673		St. s.	JOHN DUNN, JR.	6,160	4,802	514.0	58.0	25.6	Frt.	22	2,000	1908	Toledo, Ohio	Oswego, N. Y.
77466		St. p.	JOHN ENGLIS.	1,022	643	180.4	37.3	14.2	Fer.	5	700	1901	Newburgh, N. Y.	New York, N. Y.
77226		St. s.	JOHN ERICSSON	3,200	2,378	390.0	48.0	27.0	Frt.	22	2,000	1896	Superior, Wis.	Duluth, Minn.
135471	KDPB	St. s.	John Garrett	118	79	90.4	19.4	11.1	Tow.	8	500	1880	Newburgh, N. Y.	New York, N. Y.
77563		St. s.	John Glen	40	27	67.5	16.9	7.0	Tow.	3	1902	Athens, N. Y.	Bridgeport, Conn.
161804		St. s.	John Hallock	87	59	81.2	24.3	7.3	Frt.	5	250	1897	do.	New York, N. Y.
77442		St. s.	John Lain, jr.	12	8	46.6	11.9	4.7	Fsh.	4	1900	Kewaunee, Wis.	Milwaukee, Wis.
76064		St. s.	John Leatham	75	38	80.0	17.0	8.5	Tow.	6	300	1878	Sturgeon Bay, Wis.	New York, N. Y.
5671		St. s.	John Lunts	23	15	50.5	13.6	5.9	Pas.	3	1871	Philadelphia, Pa.	Baltimore, Md.
77571		St. s.	John McCracken	122	52	82.6	22.0	8.4	Pas.	7	1902	Ballard, Wash.	Portland, Oreg.
75452		St. s.	John Martin	20	12	57.2	13.5	6.0	Tow.	5	1871	Algonac, Mich.	Chicago, Ill.
204062		St. s.	John Miller	21	15	55.0	14.2	5.9	Tow.	5	45	1909	Solomons, Md.	Washington, D. C.
76409		St. s.	John Navagh	19	9	46.6	13.4	6.3	Tow.	5	1883	Buffalo, N. Y.	Duluth, Minn.
77373		St. s.	John Nichols	119	81	84.8	22.7	9.8	Pas.	6	450	1899	Athens, N. Y.	New York, N. Y.
76870		St. s.	John Oades	1,454	1,225	212.0	36.6	22.0	Pas.	14	1,627	1890	Detroit, Mich.	Chicago, Ill.
10214		St. s.	John Otis	301	254	148.7	27.4	10.5	Frt.	14	400	1864	Chicago, Ill.	Detroit, Mich.
76818		St. s.	John Owen	2,127	1,609	281.0	41.0	20.0	Frt.	18	975	1889	Wyandotte, Mich.	Cleveland, Ohio.
77410		St. s.	John Perew	20	14	41.7	13.2	6.2	Tow.	2	1900	Buffalo, N. Y.	Buffalo, N. Y.
204632		*St. p.	John Quill	270	270	168.0	35.0	4.9	Pas.	40	240	1907	Jeffersonville, Ind.	Mobile, Ala.
202619		*St. p.	John Ross	94	94	121.0	22.0	4.5	Pas.	9	75	1905	Chattanooga, Tenn.	Pittsburgh, Pa.
136729		St. s.	John Ruge	99	67	78.6	20.7	10.2	Pas.	8	1899	Port Richmond, N. Y.	New York, N. Y.
207319		St. s.	John Sealy	113	59	88.9	20.4	9.4	Tow.	12	350	1910	West Lake, La.	Galveston, Tex.
202910		St. s.	JOHN SHERWIN	6,979	5,565	514.0	54.0	27.1	Frt.	24	1,500	1906	West Bay City, Mich.	Cleveland, Ohio.
202494		St. s.	JOHN STANTON	6,129	4,688	504.0	54.0	30.0	Frt.	20	1,600	1905	Lorain, Ohio	do.
75094		St. s.	John Taxis	22	11	52.5	13.2	6.1	Tow.	3	1889	Chester, Pa.	Newport News, Va.
202900		St. s.	JOHN WEAVER	1,769	1,203	216.2	45.2	18.9	Ice.	39	5,000	1906	Philadelphia, Pa.	Philadelphia, Pa.
214973		St. s.	John Webster	136	93	101.1	26.2	7.2	Pas.	1	150	1917	Morristown, N. Y.	Erie, Pa.
77176	KMGV	St. s.	John Wise	251	171	124.0	28.0	10.9	Frt.	5	425	1895	Essex, Mass.	New York, N. Y.
77259		St. s.	John A. Aliber	32	18	73.0	14.2	5.4	Pas.	7	1897	Saugatuck, Mich.	Grand Haven, Mich.
77224		St. s.	John A. Bouker	119	80	84.3	21.8	10.6	Pas.	7	415	1896	Noank, Conn.	New York, N. Y.
205220		St. s.	JOHN A. DONALDSON	4,315	3,110	380.0	50.0	28.0	Frt.	21	1,300	1908	Lorain, Ohio	Cleveland, Ohio.
77579		St. s.	John A. Hart, No. 2	6	6	45.0	8.0	1.0	Tow.	2	30	1903	Chattanooga, Tenn.	Chattanooga, Tenn.
77542	KRVC	St. s.	JOHN A. HUGHES	157	107	90.0	20.5	10.8	Tow.	11	500	1902	Candlen, N. J.	Philadelphia, Pa.
90200		St. s.	John A. Reichert	35	19	60.2	15.1	6.3	Tow.	4	1863	Wilmington, Del.	New York, N. Y.
212308		St. s.	John A. Shaw	82	56	82.7	19.8	8.1	Tow.	5	250	1914	Astoria, Oreg.	Astoria, Oreg.
100261	LGVV	*St. s.	John A. Seely	78	59	93.0	22.0	8.0	Tow.	10	230	1879	Newburgh, N. Y.	New York, N. Y.
75461		*St. p.	John A. Wood	687	687	198.0	40.0	7.0	Tow.	36	1870	Pittsburgh, Pa.	Pittsburgh, Pa.
76769		St. s.	John B. Astel	70	33	86.0	18.0	8.0	Tow.	7	1875	Philadelphia, Pa.	Toledo, Ohio.
91857		St. s.	John B. Breyman	59	40	71.0	18.0	9.5	Tow.	9	1885	Mantowoc, Wis.	do.
77463	KQTF	St. s.	John B. Collins	325	236	117.3	22.8	10.9	Tow.	4	250	1901	Tontenville, N. Y.	Perth Amboy, N. J.
207271		St. s.	JOHN B. COWLE	6,014	5,194	525.0	58.0	31.0	Frt.	20	1,760	1910	Lorain, Ohio	New York, N. Y.
77326		*St. p.	JOHN C. BARR	546	315	144.6	28.2	4.8	Pas.	25	160	1898	Unalaska, Alaska	St. Michael, Alaska.

1 Formerly *st. p. City of Golconda.

2 Formerly st. s. E. Luckenbach.

3 Formerly st. s. Valvoline.

4 Formerly st. s. Columbia.

5 Formerly st. s. G. J. Truesdell.

6 Formerly st. s. (a) Edward T. Dalzell.

(b) Chas. R. Norman.

7 Formerly st. s.

(a) Lena Clinton.

(b) U. S. S. Clinton.

(c) Mary Lewis.

(d) Millburn.

8 Formerly st. s. (a) Isabel E. Wilbur.

(b) Cattasauqua.

9 Formerly st. s. (a) John H. Starin.

(b) U. S. S. M. D. Resolute.

(c) U. S. S. M. D. Captain Rolly.

10 Formerly st. s. Marinette.

11 Formerly *st. p. (a) John C. Barr.

(b) British, John C. Barr.

† Composite.

MERCHANT STEAM VESSELS OF THE UNITED STATES—Continued.

Official No.	Signal letters.	Rig.	Name of vessel.	Gross tonnage.	Net tonnage.	Length.	Breadth.	Depth.	Service.	Crew.	Indicated horsepower.	When built.	Where built.	Home port (where permanent document issues).
						Feet.	Feet.	Feet.						
209507		St. s.	John C. Stuart.....	163	111	68.4	25.5	11.6	Tow.	6	750	1911	Port Richmond, N. Y.	New Bedford, Mass.
76571		St. s.	John D. Dewar.....	52	41	72.0	15.5	7.0	Fr.	4	35	1885	Ludington, Mich.	Chicago, Ill.
214552		St. s.	John D. Grace.....	296	296	166.4	33.0	5.6	Pas.	40	350	1916	Jeffersonville, Ind.	New Orleans, La.
212517	LDNQ	*St. p.	JOHN D. ROCKEFELLER ⁶	8,374	6,364	458.3	60.0	28.6	Tnk.	46	2,800	1914	Newport News, Va.	New York, N. Y.
76751		St. s.	John D. Schoonmaker.....	56	38	82.5	17.9	7.0	Tow.	4	1888	Roundout, N. Y.	Albany, N. Y.
76740		St. s.	John E. Berwind.....	75	37	80.6	18.2	8.1	Tow.	8	1888	Newburgh, N. Y.	Perth Amboy, N. J.
150983		St. s.	John E. Berwind.....	138	69	87.2	22.9	9.8	Tow.	10	200	1902	Tottenville, N. Y.	San Juan, P. R.
207427		St. s.	JOHN E. MEYER.....	87	59	83.6	21.6	10.0	Tow.	7	600	1910	Ferrysburg, Mich.	New York, N. Y.
77008		St. s.	John E. McAllister.....	79	48	95.0	19.4	7.4	Tow.	5	300	1891	Charleston, S. C.	Do.
209413		St. s.	JOHN E. REYBURN.....	94	63	75.0	17.0	10.6	Fr.	7	200	1911	Wilmington, Del.	Philadelphia, Pa.
201352		St. p.	John F. Caples.....	192	157	100.0	30.5	7.0	Fr.	3	75	1904	Portland, Ore.	Portland, Ore.
77587		*St. p.	John F. Klein.....	92	92	125.5	23.0	4.3	Tow.	11	1902	Brownsville, Pa.	Louisville, Ky.
200557	KSTR	St. s.	JOHN F. LEWIS.....	157	107	90.0	20.5	10.8	Tow.	8	500	1904	Camden, N. J.	Philadelphia, Pa.
77449		St. s.	John F. May.....	62	42	76.3	17.6	6.8	Tow.	9	1900	Manitowoc, Wis.	St. Louis, Mo.
76896		St. s.	JOHN F. MORROW.....	1,961	1,689	246.0	20.6	21.6	Fr.	25	775	1890	Toledo, Ohio.	Cleveland, Ohio.
76877		St. s.	JOHN F. SMITH.....	235	142	126.0	24.0	9.0	Pas.	8	265	1890	Wilmington, Del.	Philadelphia, Pa.
77543		St. s.	John G. Chandler.....	110	56	91.0	20.2	11.4	Tow.	7	550	1902	Bath, Me.	New York, N. Y.
76424		St. s.	John H. Cordts.....	194	97	114.5	25.0	10.5	Tow.	12	850	1883	Newburgh, N. Y.	Albany, N. Y.
76835		St. s.	John H. Hudler.....	24	12	57.0	13.3	4.9	Msc.	4	1886	Kington, N. Y.	New York, N. Y.
3925		St. s.	JOHN H. McLEAN.....	4,657	3,386	414.0	50.0	29.0	Fr.	23	1,500	1902	West Bay City, Mich.	Duluth, Minn.
210001		St. s.	John H. Sullivan.....	826	562	183.0	38.5	14.3	Fr.	5	1,000	1912	Newburgh, N. Y.	Boston, Mass.
203995		St. s.	John I. Clark.....	50	44	62.0	15.5	6.5	Tow.	3	1907	Solomons, Md.	Norfolk, Va.
206279		St. s.	JOHN J. BARLUM.....	6,419	4,924	504.0	54.0	30.0	Fr.	19	1,760	1909	Lorain, Ohio.	Detroit, Mich.
204563		St. s.	JOHN J. BOLAND.....	6,035	4,530	490.0	54.2	31.2	Fr.	22	1,600	1907	Ecorse, Mich.	Buffalo, N. Y.
200463		St. s.	John J. Hague.....	46	31	71.1	16.8	7.0	Tow.	5	1903	New Baltimore, N. Y.	New York, N. Y.
77238		*St. p.	John J. Healy.....	450	241	175.0	36.0	5.0	Pas.	30	175	1896	St. Michael, Alaska.	St. Michael, Alaska.
210107		St. s.	JOHN J. MORRETT.....	66	45	59.2	20.0	7.2	Tow.	8	500	1912	Camden, N. J.	Philadelphia, Pa.
205241		St. s.	John J. Timmlins.....	145	87	91.0	23.5	10.6	Tow.	6	350	1908	Noank, Conn.	New York, N. Y.
206013		*St. p.	John J. Welder.....	39	39	60.5	18.3	4.4	Tow.	4	150	1910	Victoria, Tex.	Port Lavaca, Tex.
77419		St. s.	JOHN K. COWEN.....	160	109	105.0	21.5	10.3	Tow.	17	350	1900	Baltimore, Md.	Baltimore, Md.
216692	LMHT	St. s.	John L. Cann.....	165	77	97.8	19.8	9.0	Tow.	14	34	1891	Yarmouth, N. S.	New York, N. Y.
210805		St. s.	John L. Ingles.....	98	67	93.3	21.8	9.4	Pas.	12	1903	Scranton, Miss.	Do.
111116		*St. p.	JOHN L. LOWRY.....	195	195	180.0	31.0	5.0	Pas.	32	276	1913	Evansville, Ind.	Evansville, Ind.
216213	LKNT	St. s.	John L. Wade.....	35	24	54.6	15.3	7.1	Tow.	5	100	1896	Athens, N. Y.	New York, N. Y.
200703		St. s.	JOHN M. CONNELLY ⁶	4,939	2,969	364.9	51.0	29.6	Tnk.	56	2,400	1918	Gloucester, N. J.	Philadelphia, Pa.
203204		St. s.	JOHN M. HUTCHINSON.....	90	45	75.0	20.8	9.3	Fr.	10	1893	Buffalo, N. Y.	Buffalo, N. Y.
207930		St. s.	JOHN M. McKERCHY.....	732	443	161.0	37.1	11.0	Fr.	11	350	1906	Ecorse, Mich.	Detroit, Mich.
201699		St. s.	JOHN M. TRUBY.....	98	50	71.0	20.0	12.5	Tow.	5	500	1910	Cleveland, Ohio.	Duluth, Minn.
203706		St. s.	John M. Worth.....	442	379	139.7	30.0	10.8	Fr.	6	500	1905	Tottenville, N. Y.	New London, Conn.
77371		St. s.	John O. Carroll.....	45	30	61.6	17.8	7.0	Tow.	4	1906	New Baltimore, N. Y.	New York, N. Y.
207251		St. s.	John P. Randerson.....	28	20	54.5	14.5	5.6	Tow.	2	1898	do.	New Haven, Conn.
157485		St. s.	JOHN P. REISS.....	6,432	4,963	504.0	54.0	30.0	Fr.	31	1,760	1910	Lorain, Ohio.	Cleveland, Ohio.
77371		St. s.	John T. Donohue.....	250	140	129.2	23.8	10.8	Fsh.	14	450	1897	Pocomoke City, Md.	Belfast, Me.
201053		St. s.	John T. Welch.....	59	40	63.9	18.9	7.2	Tow.	5	1899	Tottenville, N. Y.	Albany, N. Y.
76973		St. s.	John V. Craven.....	183	125	100.4	23.5	8.1	Fr.	7	125	1891	Wilmington, Del.	Perth Amboy, N. J.
204792		*St. p.	JOHN W. AUCHINCLOSS.....	49	33	76.1	18.8	7.8	Tow.	7	1904	Scranton, Miss.	Cedar Keys, Fla.
76672		St. s.	John W. Callahan.....	202	202	153.0	34.6	5.6	Pas.	20	1907	Apalachicola, Fla.	Apalachicola, Fla.
211796		St. s.	John W. Dodge.....	59	40	50.4	17.6	4.4	Oys.	5	45	1887	Pawtucket, R. I.	Providence, R. I.
13768		St. s.	John W. Fredericks, jr.....	214	193	125.0	26.0	7.2	Fr.	5	50	1913	Wilmington, N. C.	Wilmington, N. C.
77407		St. s.	John W. Garrett.....	282	221	124.4	23.0	8.2	Fr.	9	316	1867	Wilmington, Del.	Philadelphia, Pa.
106456		St. s.	JOHN W. GATES.....	5,946	4,440	478.0	52.0	30.0	Fr.	25	1,500	1900	Lorain, Ohio.	Duluth, Minn.
77139		St. s.	John Chester Morrison.....	48	24	70.4	16.9	7.5	Tow.	6	150	1867	South Roundout, N. Y.	New York, N. Y.
218239	LRMG	St. s.	John T. W. Brusstar.....	107	77	105.0	19.5	8.5	Fsh.	7	200	1894	Baltimore, Md.	Reedville, Va.
77420		St. s.	JOHNS TOWN.....	225	93	88.0	22.0	12.2	Tow.	5	650	1900	Newark, N. J.	Newark, N. J.
77440		St. s.	Jones.....	29	11	49.4	14.2	5.3	Wat.	3	1900	Charleston, S. C.	Charleston, S. C.
213803	LFRB	St. s.	JONANCY.....	3,289	1,980	318.5	49.4	24.2	Fr.	32	1,800	1915	Camden, N. J.	Boston, Mass.
76676		St. p.	Joppa.....	607	483	190.0	31.1	9.0	Pas.	31	400	1885	Wilmington, Del.	Baltimore, Md.
77501		St. s.	Jordan.....	60	61	70.4	17.3	6.2	Pas.	5	1901	Portland, Ore.	Astoria, Ore.
76245		St. s.	Joe Trombly.....	16	11	50.5	12.0	4.2	Fsh.	4	1881	Sebewaing, Mich.	Marquette, Mich.
214805		*St. p.	JOSEPH BISSE.....	169	169	115.2	28.0	7.2	Fr.	5	200	1916	Jeffersonville, Ind.	New Orleans, La.
204631		St. s.	JOSEPH BLOCK.....	6,486	4,939	549.0	56.0	26.5	Fr.	20	2,000	1907	Bay City, Mich.	Chicago, Ill.
77431		*St. p.	Joseph Kellogg.....	462	342	139.2	26.5	7.2	Pas.	11	1900	Portland, Ore.	Portland, Ore.
206150		St. s.	JOSEPH McDELL.....	309	30	104.0	28.2	16.0	Fr.	17	1,320	1906	Manitowoc, Wis.	Chicago, Ill.
78810		St. s.	Joseph Peene, sr.....	86	43	82.2	21.0	8.9	Tow.	6	1889	Tottenville, N. Y.	New York, N. Y.
212296		St. s.	Joseph Seep.....	72	19	69.9	18.7	6.0	Tow.	5	300	1914	Greenport, N. Y.	Pittsburgh, Pa.
202825		St. s.	JOSEPH SELLWOOD.....	6,741	5,269	525.0	55.0	31.0	Fr.	20	1,600	1906	Lorain, Ohio.	Cleveland, Ohio.
201047	KTDW	St. s.	Joseph Wharton.....	245	101	126.0	22.3	9.8	Fsh.	28	335	1904	Wilmington, Del.	Reedville, Va.
207422		St. s.	JOSEPH WOOD.....	6,360	4,921	504.0	54.0	30.0	Fr.	20	1,760	1910	Lorain, Ohio.	Cleveland, Ohio.

¹ Formerly st. s. ^a Port Chester.
^b Richard F. Young.
² Formerly st. s. John Harlin.
³ Formerly st. s. John W. Moore.
⁴ Formerly st. s. ^a Edward N. Breitung.

⁵ Formerly st. s. Bransford.
⁶ Formerly st. s. J. E. Randerson
⁷ Formerly British st. s. John L. Cann.
⁸ Formerly st. s. Robert White.

⁹ Formerly st. s. Theodore Johnson.
¹⁰ Formerly st. s. Dorothy F. Wacker.
¹¹ Formerly st. s. ^a U. S. Eng. A. A. Humphreys.
^b Atlantic.
¹² Formerly st. s. Arthur H. Hawgood.

MERCHANT STEAM VESSELS OF THE UNITED STATES—Continued.

Official No.	Signal letters.	Rig.	Name of vessel.	Gross tonnage.	Net tonnage.	Length.	Breadth.	Depth.	Service.	Crew.	Indicated horsepower.	When built.	Where built.	Home port (where permanent document issues).
80426		St. s.	Joseph C. Reichert.....	49	33	69.0	17.4	7.2	Tow.	5	200	1873	Philadelphia, Pa.	New York, N. Y.
202635		St. s.	JOSEPH G. BUTLER, JR.	6,588	5,174	525.0	55.0	31.0	Frt.	23	1,760	1905	Lorain, Ohio.	Cleveland, Ohio.
140180		St. s.	Joseph H. Davis.....	130	64	105.2	19.6	8.7	Fah.	5	1876	1876	Damascus, Me.	Reedville, Va.
100272		St. s.	Joseph H. Moran.....	107	73	94.2	20.5	9.9	Tow.	4	240	1881	Brooklyn, N. Y.	New York, N. Y.
211545		St. s.	Joseph J. O'Brien.....	32	21	48.6	16.8	6.3	Tow.	4	200	1913	Tottenville, N. Y.	Do.
77284		St. p.	JOSEPH J. O'DONOHUE.	901	568	174.4	26.0	13.0	Fer.	6	650	1898	Chester, Pa.	Do.
77375		St. s.	JOSEPH M. Clark.....	93	63	86.2	20.7	9.3	Tow.	7	1899	1899	Baltimore, Md.	Norfolk, Va.
314493	LQKM	St. s.	JOSEPH R. PARROTT. (C)	2,406	1,114	336.7	59.0	18.5	Fer.	36	2,700	1916	Philadelphia, Pa.	New York, N. Y.
204977		St. s.	Joseph W. Ross.....	29	20	63.0	15.2	5.7	Fah.	3	50	1906	Sandusky, Ohio.	Sandusky, Ohio.
77359		St. s.	Joseph W. Ross.....	27	18	49.0	15.4	6.5	Tow.	2	1899	1899	East Boston, Mass.	Boston, Mass.
76009		St. s.	Josephine.....	86	59	69.0	21.0	6.2	Pas.	8	100	1885	Stratford, Conn.	Bridgeport, Conn.
130743	KNCH	St. y.	Josephine.....	52	35	99.2	13.7	7.9	Yct.	6	1897	1897	Bristol, R. I.	Cape Vincent, N. Y.
202044		St. s.	JOSEPHINE.....	46	25	56.0	17.0	9.0	Tow.	4	1905	1905	Manitowoc, Wis.	Detroit, Mich.
214029		St. s.	Josephine.....	12	9	34.0	10.4	4.0	Fah.	2	20	1916	Charlevoix, Mich.	Grand Haven, Mich.
75902		St. p.	Josh Cook.....	384	384	165.0	30.0	5.0	Tow.	22	1876	1876	Pittsburgh, Pa.	St. Louis, Mo.
76732		St. s.	Joshua Lovett.....	169	84	111.2	22.0	11.9	Tow.	10	450	1888	Boston, Mass.	New York, N. Y.
202473		St. s.	JOSHUA W. RHODES.....	4,871	3,586	420.0	52.0	28.0	Frt.	21	1,470	1906	Lorain, Ohio.	Cleveland, Ohio.
215180	LHGR	St. s.	JOSHUA MACY. (C)	6,899	5,296	419.4	57.2	29.8	Fer.	37	2,500	1917	Seattle, Wash.	New York, N. Y.
70974		St. s.	JOSIE.....	73	73	95.0	25.0	9.0	Tuk.	11	1891	1891	Jeffersonville, Ind.	New Orleans, La.
205461		St. s.	Josie.....	81	50	85.3	24.5	5.2	Pas.	10	96	1906	Madisonville, La.	Do.
216049		St. s.	Josie.....	14	10	38.8	10.2	4.8	Pas.	1	20	1918	Chicago, Ill.	Chicago, Ill.
78569		St. p.	Josie L. K.....	27	27	71.5	14.5	3.5	Fer.	3	1884	1884	Chamberlain, S. Dak.	Pembina, N. Dak.
208640		St. s.	Joanita.....	27	19	60.0	18.7	7.0	Pas.	3	25	1909	Lenora, Wash.	Seattle, Wash.
77364		St. s.	Jule.....	19	11	50.7	12.3	4.5	Pas.	2	1899	1899	Weymouth, Mass.	Rockland, Me.
77524		St. y.	Jule.....	41	28	68.8	12.6	7.0	Yct.	4	1902	1902	New York, N. Y.	New York, N. Y.
207358	LBKP	St. y.	Jule.....	44	26	63.3	14.0	7.2	Yct.	2	200	1910	Boston, Mass.	Boston, Mass.
204796		St. s.	Julia B.....	95	65	71.5	19.0	4.9	Pas.	4	110	1907	Astoria, Ore.	Astoria, Ore.
205169		St. p.	Julia B.....	835	511	158.7	38.0	6.0	Frt.	28	800	1906	Seattle, Wash.	St. Michael, Alaska.
214677	LGPW	St. s.	JULIA LUCKENBACH. (C)	8,151	6,141	438.6	57.2	28.0	Frt.	41	4,000	1917	Quincy, Mass.	New York, N. Y.
150583		St. s.	Julia Sadford.....	95	64	110.0	23.0	6.6	Fer.	4	250	1892	Rondout, N. Y.	Albany, N. Y.
75400		St. s.	Julia A. Brainard.....	15	15	54.5	12.2	6.0	Tow.	2	1872	1872	Albany, N. Y.	Do.
105550		St. s.	Julia C. Flannery.....	37	25	56.8	16.0	7.1	Tow.	3	1874	1874	do	New York, N. Y.
95126		St. s.	Julia C. Moran.....	38	19	67.0	16.0	6.3	Tow.	3	1871	1871	Philadelphia, Pa.	Do.
77230		St. s.	Julian J. Fleetwood.....	42	21	70.6	14.6	6.5	Tow.	7	100	1896	Hertford, N. C.	Richmond, Va.
211482		St. p.	Julia Belle Swain.....	397	250	169.1	34.4	5.5	Frt.	20	1,800	1896	Santa Rosa, Fla.	Peoria, Ill.
77035		St. s.	Juliette.....	132	78	95.6	23.1	7.5	Pas.	8	115	1892	Bath, Me.	Boston, Mass.
35780		St. s.	Juliette W. Murray.....	56	28	60.0	17.0	6.7	Tow.	5	1883	1883	Oswego, N. Y.	New York, N. Y.
77160		St. s.	Julius Albert.....	42	21	60.0	15.0	5.6	Tow.	6	1894	1894	Fortsmouth, Va.	Norfolk, Va.
77089		St. p.	Julius F. Leischman.....	564	365	155.0	32.0	5.0	Frt.	5	899	1897	Jeffersonville, Ind.	New Orleans, La.
157476		St. p.	Julius F. Silber.....	69	69	101.8	21.3	3.7	Pas.	20	1905	1905	Herrmann, Mo.	Louisville, Ky.
202152		St. p.	JULIUS S. WALSH.....	570	490	169.0	50.0	7.0	Fer.	7	1,000	1912	Jeffersonville, Ind.	Paducah, Ky.
210773		St. s.	Juno.....	28	19	51.0	14.5	6.0	Pas.	4	85	1910	Chenega, Alaska.	St. Louis, Mo.
207867		St. s.	JUNIAU. (C)	2,382	1,805	244.0	43.2	27.0	Frt.	28	1,350	1908	Ecorse, Mich.	Cordova, Alaska.
204945	LJQB	St. s.	JUNATA. (C)	111	55	91.0	20.5	9.5	Tow.	5	200	1874	Brooklyn, N. Y.	Port Townsend, Wash.
75585	KNFH	St. s.	JUNATA. (C)	3,465	2,537	310.0	42.0	16.0	Pas.	44	2,500	1897	Wilmington, Del.	New York, N. Y.
77274		St. s.	JUNATA. (C)	150	95	135.0	24.0	4.0	Tow.	14	1900	1900	Elizabeth, Pa.	Baltimore, Md.
201768		St. p.	JUNATA. (C)	4,333	2,619	348.0	45.0	28.0	Pas.	44	3,000	1905	Cleveland, Ohio.	Pittsburgh, Pa.
75496		St. s.	Juniper.....	23	11	56.6	13.8	4.5	Tow.	6	1873	1873	Norfolk, Va.	Buffalo, N. Y.
75872		St. s.	Juno.....	62	31	81.0	17.6	7.8	Tow.	9	1876	1876	Camden, N. J.	Elizabeth City, N. C.
76024		St. s.	Juno.....	84	42	78.3	18.1	9.3	Tow.	7	1878	1878	do	Wilmington, N. C.
76047		St. s.	Juno.....	80	40	83.5	18.4	8.5	Pas.	9	1879	1879	do	Philadelphia, Pa.
76131		St. y.	Juno.....	28	14	58.3	13.1	5.6	Yct.	2	1880	1880	Bath, Me.	New Orleans, La.
136428		St. s.	Juno.....	75	37	74.0	18.5	8.9	Pas.	9	300	1894	Bath, Me.	Bath, Me.
203654		St. s.	Juno.....	32	20	60.8	14.2	5.3	Pas.	2	1906	1906	Marshfield, Ore.	Boston, Mass.
77458		St. s.	JUPITER.....	3,719	2,769	346.0	48.0	28.0	Frt.	20	1,450	1901	Marshfield, Ore.	Marshfield, Ore.
215822	LJHK	St. s.	JUPITER. (C)	4,430	2,811	377.0	52.0	26.8	Frt.	50	3,200	1917	Lorain, Ohio.	Cleveland, Ohio.
207631		St. s.	Jupiter.....	29	17	61.5	16.5	7.5	Fah.	6	80	1910	Shooters Island, N. Y.	New York, N. Y.
214026	LFWK	St. s.	JUSTIN. (C)	2,321	1,779	277.0	39.0	19.9	Frt.	25	1,000	1891	Erle, Pa.	Erle, Pa.
			K.											
215800	LJGS	St. s.	K. I. LUCKENBACH. (C)	8,074	5,123	446.0	56.1	27.8	Frt.	41	4,000	1917	Quincy, Mass.	New York, N. Y.
213019		St. p.	K. L. Ames.....	184	156	119.0	29.8	5.4	Fsh.	3	275	1915	Seattle, Wash.	Seattle, Wash.
207685		St. p.	K & I.....	36	36	68.0	18.6	4.0	Fer.	6	150	1910	Hawesville, Ky.	Louisville, Ky.
204174		St. p.	Kabekona.....	148	93	112.6	22.5	4.0	Pas.	19	200	1907	Stillwater, Minn.	St. Louis, Mo.
161062		St. s.	Kadiak.....	114	58	106.0	22.5	9.7	Frt.	27	350	1896	Alameda, Cal.	San Francisco, Cal.

¹ Formerly st. s. William N. Beach.
² Formerly st. s. Lizzie Wyman.
³ Formerly st. s. ^a Ivanhoe.
⁴ Formerly st. s. ^b N. Y. Cent'l. Ltg. Co. No. 8.
^c New York Central No. 8.
^d W. A. Sherman.

⁴ Formerly ^a st. s. Nina.
^b st. y. Irene.
⁵ Formerly st. s. Pilot.
⁶ Formerly st. s. Alexander Barkley.
⁷ Formerly st. s. Henry Wellman.
⁸ Formerly st. p. Charles E. Cessna.
⁹ Formerly st. y. George H. Haselton.

¹⁰ Formerly ^a st. p. ^b Dolphin No. 3.
^c Harry Anderson.
¹¹ Formerly st. s. Burlington.
¹² Formerly st. s. Erastus Baldwin.
¹³ Formerly ^a British st. s. Jaldwin.
¹⁴ Formerly ^b U. S. N. fuel ship Justin.
¹⁵ Formerly st. s. 264.

MERCHANT STEAM VESSELS OF THE UNITED STATES—Continued.

Official No.	Signal letters.	Rig.	Name of vessel.	Gross tonnage.	Net tonnage.	Length.	Breadth.	Depth.	Service.	Crew.	Indicated horsepower.	When built.	Where built.	Home port (where permanent document issued).
						Feet.	Feet.	Feet.						
161133	KPNF	St. s.	Kainland	384	243	140.5	30.0	12.0	Frt.	34	325	1899	Alameda, Cal.	Honolulu, Hawaii.
96634	KRTJ	St. y.	KAJERUNA	147	100	131.2	17.6	10.2	Yct.	14	360	1902	Brooklyn, N. Y.	Baltimore, Md.
161107	KNLP	St. y.	†Kaleda	79	47	96.4	15.4	8.3	Yct.	12	1898	Boston, Mass.	Buffalo, N. Y.
206874	*St. y.	Kalitan	195	195	135.0	32.0	4.5	Yct.	12	300	1909	Rock Island, Ill.	Chicago, Ill.
14429	St. s.	Kalkaska	679	555	178.0	33.8	15.5	Frt.	13	585	1894	St. Clair, Mich.	Millwaukee, Wis.
161027	St. y.	Kalolah	42	21	80.9	14.0	10.1	Yct.	7	1893	Bristol, R. I.	New Orleans, La.
217498	LPQD	St. s.	KAMISIT	6,171	4,605	402.6	53.0	32.0	Frt.	49	2,200	1918	Oakland, Cal.	San Francisco, Cal.
216989	LNCR	St. s.	†Kanabec	2,474	1,457	270.0	46.0	22.4	Frt.	49	1,350	1918	Jacksonville, Fla.	Jacksonville, Fla.
211001	LCTP	St. s.	KANAK	234	121	110.8	25.4	9.8	Tow.	8	275	1913	Alameda, Cal.	San Francisco, Cal.
217342	LPDS	St. s.	Kanakee	2,594	1,523	267.5	46.4	23.9	Frt.	47	1,400	1918	Portland, Ore.	Portland, Ore.
161123	KPDW	St. y.	KANAWHA	475	323	208.4	24.4	14.8	Yct.	37	3,200	1899	New York, N. Y.	Chicago, Ill.
217356	LPPH	St. s.	Kangl	2,573	1,507	266.6	46.2	23.9	Frt.	42	1,400	1918	Vancouver, Wash.	Seattle, Wash.
212628	LFNC	St. s.	*KANAKA KEE	3,718	2,417	339.0	48.0	27.9	Frt.	28	1,600	1899	Sunderland, England	New York, N. Y.
5846	St. s.	*Kansas	835	588	185.5	33.3	12.6	Pas.	45	750	1870	Cleveland, Ohio	Chicago, Ill.
203280	St. s.	*Karlanna	178	121	110.0	23.0	10.0	Frt.	5	200	1906	Greenwich, N. J.	New York, N. Y.
216653	LMGT	St. s.	Kaskaskia	2,934	1,723	273.0	48.9	25.6	Frt.	35	1,400	1918	Aberdeen, Wash.	Seattle, Wash.
161136	LMCQ	St. s.	Kasota	3,017	1,752	272.9	46.1	24.1	Frt.	41	1,400	1918	Portland, Ore.	Portland, Ore.
203425	St. s.	Katadin	44	25	63.6	17.6	8.3	Tow.	5	1899	Seattle, Wash.	Seattle, Wash.
161116	KVNW	St. s.	KATAHDIN	2,696	2,155	275.9	40.1	19.5	Frt.	27	5,000	1905	Philadelphia, Pa.	New York, N. Y.
161021	St. p.	KATE ADAMS	565	555	240.0	40.0	6.0	Pas.	30	1,250	1898	Jeffersonville, Ind.	Memphis, Tenn.
14467	St. s.	Kate Buckley	21	10	47.0	13.4	6.0	Tow.	7	1891	Brooklyn, N. Y.	Newark, N. J.
14374	St. s.	Kate Cannon	50	25	63.7	18.7	7.9	Tow.	10	1887	Norfolk, Va.	Savannah, Ga.
14461	St. s.	*Kate Jones	122	61	102.5	20.0	10.6	Tow.	7	1879	Camden, N. J.	Toledo, Ohio
161218	St. s.	Kate C. Stevens	85	57	85.0	25.5	6.3	Ovs.	8	215	1877	Stratford, Conn.	New York, N. Y.
161201	St. s.	Katharine	19	13	58.8	14.4	5.3	Msc.	5	1902	Seranton, Miss.	Morgan City, La.
203502	KWNB	St. s.	Katherine	44	30	78.0	16.6	8.0	Tow.	8	1902	Orange, Tex.	Port Arthur, Tex.
203218	St. s.	Katherine	531	292	160.4	36.0	12.5	Frt.	18	1906	Fairbairn, Cal.	San Francisco, Cal.
81445	St. p.	Katherine	73	73	117.7	21.6	4.6	Tow.	5	95	1910	Guilf, Tenn.	Pittsburgh, Pa.
215563	St. s.	*Kathleen Tracy	99	49	75.5	21.9	9.6	Tow.	10	1893	Wilmington, Del.	New York, N. Y.
161087	*St. p.	Kathrine S.	124	120	109.0	28.6	4.9	Frt.	0	60	1917	Dublin, Ga.	Savannah, Ga.
214008	St. p.	Kathryn	84	57	77.9	20.0	9.2	Tow.	4	1896	Tottenville, N. Y.	New York, N. Y.
216687	*St. p.	Kathryn E. Nugent	20	20	60.0	12.0	9.2	Tow.	4	80	1916	Jeffersonville, Ind.	Louisville, Ky.
161032	LMHS	St. s.	Katia	2,239	1,359	229.8	44.7	25.9	Frt.	28	1,400	1918	Portland, Ore.	New York, N. Y.
203594	*St. p.	Katie C.	89	45	85.3	20.0	9.0	Tow.	4	1892	Baltimore, Md.	Norfolk, Va.
14418	St. s.	Katie Voigt	85	81	101.5	21.0	4.6	Frt.	8	1906	Dublin, Ga.	Brunswick, Ga.
217426	LPJW	St. s.	Katonah	18	9	50.0	13.0	5.5	Tow.	2	1893	Wilmington, Del.	Philadelphia, Pa.
161011	St. y.	Katrina	20	10	73.0	9.0	4.0	Yct.	5	1890	Houston, Tex.	Houston, Tex.
211417	St. y.	Katrina	31	18	69.3	11.7	6.5	Yct.	2	150	1913	Boston, Mass.	Do.
216980	LJVN	St. s.	*KATRINA LUCKENBACH	8,074	5,123	446.0	56.1	27.8	Frt.	45	4,000	1913	Quincy, Mass.	Do.
14405	St. s.	Katy	93	42	76.0	18.4	8.5	Tow.	7	1868	San Francisco, Cal.	Seattle, Wash.
120137	St. p.	*Keansburg	498	289	173.5	29.1	9.0	Pas.	7	1,000	1878	Chelsea, Mass.	Perth Amboy, N. J.
161055	St. s.	Keasarge	16	8	55.0	12.0	6.0	Fsh.	4	1894	Boston, Mass.	Newport, R. I.
161051	St. s.	*KEARSARGE	3,092	2,721	328.0	44.2	23.0	Frt.	20	1,500	1894	Chicago, Ill.	Duluth, Minn.
161222	St. s.	Keoughton	56	20	74.0	20.6	5.3	Ovs.	2	125	1903	Pocomoke City, Md.	Newport News, Va.
203921	St. s.	*Keel	229	166	136.0	22.8	13.0	Pit.	15	1871	Buffalo, N. Y.	Port Arthur, Tex.
217777	KVGS	St. s.	*KEKETTICUT	6,171	4,611	402.6	53.0	32.0	Frt.	50	2,800	1918	Oakland, Cal.	San Francisco, Cal.
214259	LQKP	St. s.	Keelers Bay	29	21	64.7	14.6	4.2	Msc.	1	40	1916	South Hero, Vt.	Burlington, Vt.
212201	St. s.	KELLEY ISLAND	881	414	155.0	38.0	11.0	Frt.	15	924	1914	Lorain, Ohio	Sandusky, Ohio.
216858	St. p.	KELLOG	1,178	1,178	303.0	46.0	9.8	Fer.	14	1,200	1898	McKees Rocks, Pa.	St. Louis, Mo.
203394	KVNQ	St. y.	KEHTON	185	106	123.4	30.0	10.7	Yct.	13	600	1906	Boston, Mass.	New York, N. Y.
80446	St. s.	*Kemp	49	24	68.5	17.0	7.0	Tow.	6	1873	New Baltimore, N. Y.	Boston, Mass.
202364	St. s.	*Kenmore	118	80	101.5	20.8	9.4	Tow.	8	350	1905	Baltimore, Md.	Philadelphia, Pa.
161178	KQTW	St. s.	KENNEBEC	2,183	1,913	243.5	43.2	24.0	Frt.	27	900	1901	Port Huron, Mich.	New York, N. Y.
213763	*St. p.	Kenneth W.	14	11	64.7	13.2	3.3	Pas.	140	1915	Cloverport, Ky.	Louisville, Ky.
210162	St. s.	KENOSHA	72	38	68.7	17.0	11.0	Tow.	4	300	1912	Cleveland, Ohio	Duluth, Minn.
217190	LNQW	St. s.	Kenosha	2,548	1,553	265.3	46.2	23.9	Frt.	52	1,400	1918	Raymond, Wash.	Seattle, Wash.
208320	St. s.	Kennington	78	53	73.6	19.9	8.3	Frt.	6	150	1911	West New Brighton, N. Y.	Philadelphia, Pa.
207489	LBMV	St. s.	*KENTUCKIAN	6,582	4,084	414.5	53.7	28.1	Pas.	40	2,000	1910	Sparrows Point, Md.	New York, N. Y.
106036	St. s.	*Kentucky	86	43	77.1	19.4	13.0	Tow.	5	1881	Chicago, Ill.	Do.
201444	*St. p.	Kentucky	191	191	178.0	33.0	5.0	Pas.	5	80	1904	Jeffersonville, Ind.	St. Louis, Mo.
204789	*St. p.	Kentucky	378	378	185.0	33.0	5.0	Pas.	20	155	1907	Madison, Ind.	Louisville, Ky.
204670	*St. p.	Keokuk	111	111	138.0	30.0	4.0	Pas.	8	300	1907	Wabasha, Minn.	Des Moines, Iowa.
216835	LMRN	St. s.	Keota	2,572	1,527	266.5	46.0	24.1	Frt.	29	1,500	1918	Samoa, Cal.	San Francisco, Cal.
215895	LHPC	St. s.	*KERESAN	3,725	2,359	348.5	50.1	23.5	Frt.	38	1,600	1912	Sunderland, England	New York, N. Y.
215399	LHPJ	St. s.	*KERESASPA	4,636	3,019	355.6	46.2	28.2	Frt.	34	1,785	1903	Newcastle, England	Do.

- 1 Formerly st. y. (a) Hanoll.
(b) Seminole.
2 Formerly (a) Norwegian st. s. Hero.
(b) Norwegian st. s. Lapland.
3 Formerly st. s. (a) Champion.
(b) City of Charlevoix.
4 Formerly st. s. Frank M. Riley.
(a) st. s. Kate Jones.
5 Formerly (a) U. S. S. Seminole.
(b) U. S. Q. M. D. General Ayres.

- 6 Formerly st. s. Wallace B. Flint.
(a) Coleraine.
7 Formerly U. S. S. Katy.
8 Formerly (a) st. p. Nantasket.
(b) st. s. U. S. R. C. Alexander Hamilton.
9 Formerly (a) st. s. Hamilton.
(b) Pilot.

- 10 Formerly st. s. Wm. Kemp.
11 Formerly st. s. Active.
12 Formerly st. s. Alpha.
13 Formerly Austrian st. s. Erodiate.
14 Formerly Austrian st. s. Franconia.
† Composite.

MERCHANT STEAM VESSELS OF THE UNITED STATES—Continued.

Official No.	Signal letters.	Rig.	Name of vessel.	Gross tonnage.	Net tonnage.	Length.	Breadth.	Depth.	Service.	Crew.	Indicated horsepower.	When built.	Where built.	Home port (where permanent document issued).
215394	LHPB	St. s.	¹ KERKENNA	3,621	3,337	330.7	44.0	23.8	Frt.	32	1,805	1900	Port Glasgow, Scotland.	New York, N. Y.
215396	LHPD	St. s.	² KERLEW	3,562	2,313	326.0	40.7	25.6	Frt.	37	2,130	1906	Stockton-on-Tees, England.	Do.
215401	LHPM	St. s.	³ KERMANSHAH	4,947	3,182	398.0	52.0	27.2	Frt.	35	2,100	1910	Newcastle, England.	Do.
215398	LHPG	St. s.	⁴ KERMOOR	4,795	3,106	378.0	52.3	24.4	Frt.	34	1,960	1907	Sunderland, England.	Do.
116162		St. s.	⁵ KEROS	21	9	45.0	14.3	4.7	Tow.	4		1887	East Portland, Ore.	Seattle, Wash.
215400	LHPK	St. s.	⁶ KEROWLEE	3,550	2,267	338.3	44.9	24.6	Frt.	32	1,475	1901	South Shields, England.	New York, N. Y.
161119	KNWB	St. s.	⁷ KERSEAW	2,590	1,767	274.0	42.0	16.2	Pas.	40	3,100	1899	Wilmington, Del.	Baltimore, Md.
215397	LHPF	St. s.	⁸ KERWOOD	3,651	2,321	331.0	48.3	22.2	Frt.	32	1,490	1911	Stockton, England.	New York, N. Y.
161027		St. y.	Kestrel	21	14	59.0	12.3	5.2	Yot.	2		1892	Charlestown, Mass.	Rouses Point, N. Y.
136740	KQGJ	St. s.	⁹ KETCHIKAN	2,373	1,679	237.5	42.0	23.4	Frt.	1		1899	Lorain, Ohio.	Seattle, Wash.
161165		St. s.	Kewaunee	95	65	95.0	24.0	8.4	Pas.	4	90	1900	Kewaunee, Wis.	Port Huron, Mich.
81740		*St. p.	Keystone	98	98	121.0	24.0	4.0	Tow.	12		1901	Brownsville, Pa.	Pittsburgh, Pa.
161014		St. s.	¹⁰ KEYSTONE	94	54	87.5	19.0	11.0	Tow.	8		1891	Buffalo, N. Y.	New York, N. Y.
161016		St. s.	Keystone	21	14	55.6	11.3	5.6	Pas.	2		1891	St. Leonards Creek, Md.	Baltimore, Md.
161046		St. s.	Keystone	21	13	53.3	11.7	5.0	Pas.	5		1893	Nyack, N. Y.	Jacksonville, Fla.
161214		St. s.	Keystone	18	13	56.5	14.0	5.2	Fah.	4	40	1902	Erie, Pa.	Erie, Pa.
161270	LMHW	St. s.	¹¹ KICKAPOO	3,002	1,723	275.2	46.0	24.2	Frt.	41	1,400	1918	North Bend, Ore.	Marshfield, Ore.
14478		St. s.	Kiakamut	24	16	52.5	17.4	4.7	Frt.	3	40	1888	Noank, Conn.	New York, N. Y.
209401	LCGD	St. s.	¹² KILAUEA	1,338	806	240.6	36.1	17.0	Frt.	45	2,000	1911	San Francisco, Cal.	Honolulu, Hawaii.
214282		St. s.	Kill Van Kull	364	320	122.2	30.5	8.5	Frt.	8		1916	South Rondout, N. Y.	Perth Amboy, N. J.
212117		*St. p.	Kimball	88	88	97.6	32.2	3.0	Pas.	13	150	1914	Arkansas City, Ark.	St. Louis, Mo.
218061	LRDF	St. s.	¹³ KIMTA	2,556	1,512	266.5	46.0	24.1	Frt.	40	1,400	1919	Benicia, Cal.	San Francisco, Cal.
161157	KQBP	St. s.	¹⁴ Kines	975	773	195.0	33.0	16.0	Pas.	64	650	1883	Philadelphia, Pa.	Honolulu, Hawaii.
107755		St. s.	¹⁵ Kin Dave	98	67	80.4	20.4	7.0	Frt.	4		1902	Saugatuck, Mich.	Milwaukee, Wis.
161039	LMWP	St. s.	¹⁶ Kineo	2,573	1,507	266.6	46.2	23.9	Frt.	47	1,400	1918	Vancouver, Wash.	Portland, Ore.
205668		St. s.	¹⁷ Kinetic	94	55	76.0	21.0	9.6	Frt.	8		1908	Noank, Conn.	New York, N. Y.
161039		St. s.	King Philip	279	197	138.3	23.3	8.0	Pas.	10	600	1893	Bath, Me.	Boston, Mass.
14259		St. s.	Kingfisher	106	72	98.3	15.9	9.6	Fah.	12		1872	Bristol, R. I.	Jacksonville, Fla.
161141		St. s.	Kingfisher	11	7	45.0	13.0	4.5	Fah.	3		1900	San Francisco, Cal.	Seattle, Wash.
161217	KRWC	St. s.	¹⁸ KINGFISHER	301	152	130.0	24.0	14.5	Tow.	14	630	1902	do	New York, N. Y.
14420		St. p.	Kingston	1,064	813	193.5	36.0	13.3	Fer.	8	800	1883	Newburgh, N. Y.	Norfolk, Va.
77090		St. s.	Kingston	48	32	80.5	19.5	5.4	Frt.	4		1893	Norwalk, Fla.	Wilmington, N. C.
157607		St. s.	¹⁹ Kingston	171	116	93.0	24.5	6.7	Pas.	5	30	1901	Tacoma, Wash.	Seattle, Wash.
161198		St. s.	Kingston	78	53	74.7	22.8	7.2	Fah.	5	125	1902	Kennebunk Port, Me.	Providence, R. I.
201932		*St. p.	²⁰ KINSER	62	52	91.6	22.8	3.9	Tow.	8		1905	Dubuque, Iowa.	St. Paul, Minn.
215375	LHNS	St. s.	²¹ KIOWA	2,039	1,263	251.0	43.5	20.0	Frt.	32	1,200	1917	Cleveland, Ohio.	New York, N. Y.
218039	LRCP	St. s.	²² KISHACOQUILLAS	5,784	3,513	390.0	54.2	27.6	Frt.	42	2,500	1919	Hog Island, Pa.	Philadelphia, Pa.
161125	KRTD	St. y.	KISMET	146	71	117.0	18.5	11.0	Yot.	12	700	1899	Wilmington, Del.	New York, N. Y.
218185	LRJM	St. s.	²³ KISNOP	5,988	4,653	410.5	54.2	27.0	Frt.	48	2,800	1919	Portsmouth, N. H.	Portsmouth, N. H.
214056		St. s.	Kitsap II	258	149	140.6	25.6	7.3	Pas.	11	2,200	1916	Portland, Ore.	Seattle, Wash.
161161		St. p.	Kittery	139	87	83.6	30.6	9.1	Fer.	5	230	1900	Kennebunk Port, Me.	Burlington, Vt.
161209		St. s.	Kittie D.	20	14	53.9	12.4	4.4	Fah.	2		1902	Buffalo, N. Y.	Buffalo, N. Y.
25516		St. p.	²⁴ Kitty Knight	236	198	136.0	22.0	6.0	Pas.	20	312	1890	Greenpoint, N. Y.	Baltimore, Md.
206801	LBGP	St. s.	²⁵ Klamath	1,083	662	307.5	41.6	15.4	Pas.	32		1909	Fairhaven, Cal.	San Francisco, Cal.
217726	LQHK	St. s.	²⁶ Klamath	3,020	1,765	272.8	46.1	24.1	Frt.	48	1,400	1919	Astoria, Ore.	Astoria, Ore.
206787		St. s.	Klihyam	125	55	89.6	22.0	9.6	Tow.	4	300	1908	Bandon, Ore.	Empire, Ore.
161100		St. s.	Klondike	40	27	59.5	18.4	7.2	Tow.	5		1896	Tuckerton, Pa.	Key West, Fla.
161673		*St. p.	²⁷ Klondike	73	73	110.5	20.8	4.0	Pas.	5		1891	Marietta, Ohio.	Vicksburg, Miss.
161114		*St. p.	Klondyka	406	242	120.8	27.5	5.8	Pas.	12	190	1898	Dutch Harbor, Alaska.	St. Michael, Alaska.
203772	KVBM	St. s.	²⁸ Knickerbocker	310	192	130.0	32.9	10.0	Frt.	9		1907	Noank, Conn.	New York, N. Y.
14486		St. s.	²⁹ Knight Templar	38	19	62.1	18.7	7.4	Tow.	4		1890	Milwaukee, Wis.	Milwaukee, Wis.
218207	LRKF	St. s.	³⁰ KNOXVILLE	3,658	2,256	324.0	48.2	25.0	Frt.	37	1,500	1919	Newark, N. J.	Newark, N. J.
145960		*St. p.	³¹ Koohalene	127	67	100.4	21.5	5.0	Frt.	8		1903	Wilmington, N. C.	Wilmington, N. C.
209709	LGHT	St. s.	KODIAK	148	101	100.0	19.2	12.4	Whl.	10	375	1912	Seattle, Wash.	Seattle, Wash.
209228		St. s.	Kogglung	16	6	46.0	11.0	4.4	Fah.	3	50	1901	Alameda, Cal.	Do.
217343	LPDT	St. s.	³² Kokomo	2,594	1,523	267.5	46.4	23.9	Frt.	47	1,400	1918	Portland, Ore.	Portland, Ore.
14470		St. s.	Komuk	49	27	72.0	17.5	6.7	Tow.	6		1888	Newburgh, N. Y.	New York, N. Y.
161208	KRSC	St. s.	³³ KROONLAND	12,241	7,453	560.0	60.2	31.2	Pas.	257	9,200	1902	Philadelphia, Pa.	Do.
207780	LBPT	St. s.	³⁴ KULSHAN	926	573	160.3	32.0	20.7	Pas.	24	1,250	1910	Seattle, Wash.	Seattle, Wash.
218404	LRST	St. s.	Kuslaca	2,521	1,528	267.3	46.0	23.6	Frt.	40	1,400	1919	Jacksonville, Fla.	Jacksonville, Fla.
218829	LMRG	St. s.	Kiwa	3,019	1,752	272.9	46.1	24.1	Frt.	49	1,400	1918	Portland, Ore.	Portland, Ore.
161140	KPSM	St. s.	³⁵ KWICKAK	1,063	610	200.2	35.6	16.0	Pas.	23	1,000	1900	do	San Francisco, Cal.
L.														
140618		St. s.	L. Birchhead	32	16	61.6	16.2	7.6	Tow.	9		1883	Toledo, Ohio	Milwaukee, Wis.
201931		St. s.	L. A. B.	14	10	40.0	12.1	4.7	Frt.	1		1905	Perth Amboy, N. J.	New York, N. Y.
92176		St. s.	³⁶ L. A. Dempsey	41	20	62.5	15.9	6.8	Pas.	4		1890	Philadelphia, Pa.	Philadelphia, Pa.

¹ Formerly Austrian st. s. Borneo.
² Formerly Austrian st. s. Virginia.
³ Formerly Austrian st. s. Himalaya.
⁴ Formerly Austrian st. s. Morawitz.
⁵ Formerly st. s. San Juan.
⁶ Formerly Austrian st. s. Campania.
⁷ Formerly Austrian st. s. Budapest.

⁸ Formerly st. s. Eureka.
⁹ Formerly *st. p. W. C. Jutte.
¹⁰ Formerly Hawaiian st. s. Kinau.
¹¹ Formerly st. s. Addie Wade.
¹² Formerly st. s. Henry G. Crew.
¹³ Formerly st. s. {a} Jeanette.
¹⁴ Formerly st. s. {b} Morris Block.

¹⁵ Formerly st. s. Defiance.
¹⁶ Formerly *st. p. May Stewart.
¹⁷ Formerly st. p. Van Corlear the Trumpeter.
¹⁸ Formerly *st. p. Vesper.
¹⁹ Formerly *st. p. {a} Tar Heel.
²⁰ Formerly *st. p. {b} Farmer.
²¹ Formerly st. s. Mascot.

MERCHANT STEAM VESSELS OF THE UNITED STATES—Continued.

Official No.	Signal letters.	Rig.	Name of vessel.	Gross tonnage.	Net tonnage.	Length.	Breadth.	Depth.	Service.	Crew.	Indicated horsepower.	When built.	Where built.	Home port (where permanent document issues).
						Feet.	Feet.	Feet.	Tow.					
205129		St. s.	L. C. SABIN.....	98	34	74.0	20.0	11.6	Tow.	13	800	1908	Chicago, Ill.	Duluth, Minn.
213231		St. s.	L. C. WARD.....	37	25	61.0	18.5	3.7	Frt.	2	40	1915	Vanceboro, N. C.	New Bern, N. C.
141349		St. p.	L. E. PATTON.....	94	92	126.0	24.5	4.5	Tow.	8		1894	Dubuque, Iowa.	New Orleans, La.
211657		St. s.	L. E. THOMPSON.....	22	15	60.0	14.3	4.7	Tow.	2	125	1913	Portland, Ore.	Portland, Ore.
209608		St. p.	L. G. NEAL.....	43	43	80.1	22.1	3.3	Tow.	11	40	1912	Des Arc, Ark.	St. Louis, Mo.
141860		St. s.	L. G. POWELL.....	143	121	105.0	27.5	6.0	Drq.	6	100	1903	Marine City, Mich.	Detroit, Mich.
140541		St. s.	L. H. CUTLER.....	42	30	84.0	19.2	3.9	Frt.	5		1882	Swift Creek, N. C.	Newbern, N. C.
202604		St. c.	L. H. MARRERO.....	163	163	118.0	53.0	7.5	Frt.	9	260	1905	Jeffersonville, Ind.	New Orleans, La.
216986	LNCQ	St. s.	L. J. DRAKE.....	6,836	5,258	419.6	57.2	30.0	Tnk.	50	3,000	1918	Seattle, Wash.	New York, N. Y.
141326		St. s.	L. L. BARTH.....	983	491	185.0	35.0	13.8	Frt.	14	355	1889	West Bay City, Mich.	Chicago, Ill.
116206		St. s.	L. P. SMITH.....	73	38	67.0	18.2	9.1	Tow.	5		1894	Cleveland, Ohio.	Duluth, Minn.
213909		St. p.	L. S. THORNE.....	1,217	1,217	304.0	57.0	7.3	Pat.	20	980	1888	Dubuque, Iowa.	New York, N. Y.
203252		St. s.	L. T. BROGAN.....	55	30	68.5	18.4	10.0	Tow.	9	100	1906	Cleveland, Ohio.	Milwaukee, Wis.
141847	KSHJ	St. s.	L. Y. SCHERMERHORN.....	174	118	98.3	22.7	11.4	Tow.	9	550	1903	Camden, N. J.	Philadelphia, Pa.
206189		St. s.	LA BELLE.....	6,407	4,876	504.0	54.0	30.0	Frt.	25	1,760	1909	Lorain, Ohio.	Cleveland, Ohio.
213909	LFSV	St. s.	LA BREA.....	6,889	4,276	435.0	56.0	32.0	Tnk.	38	2,650	1916	San Francisco, Cal.	San Francisco, Cal.
209642		St. p.	La Center.....	67	64	65.0	16.8	3.1	Frt.	1	50	1912	La Center, Wash.	Portland, Ore.
216791	LMFN	St. s.	La Forge.....	2,529	1,495	258.5	46.0	26.6	Frt.	55	1,400	1918	Morgan City, La.	Morgan City, La.
203559		St. p.	La Gloria.....	50	25	75.5	19.6	4.2	Mse.	5	50	1906	Jacksonville, Fla.	Newark, N. J.
202224	KTWJ	St. s.	La Primera.....	1,083	638	171.0	37.3	13.1	Frt.	18		1905	Fairhaven, Cal.	San Francisco, Cal.
141050		St. s.	LA SALLE.....	1,635	1,596	266.0	38.0	19.0	Frt.	22	735	1890	Cleveland, Ohio.	Duluth, Minn.
140830	KJFD	St. s.	LACKAWANNA.....	1,988	1,190	260.0	30.2	21.6	Frt.	36	800	1888do.....	New York, N. Y.
202552		St. s.	LACKAWANNA.....	857	583	177.2	39.0	15.8	Frt.	7	1,400	1905	Wilmington, Del.	Do.
141394		St. s.	Lady Jane.....	21	14	54.5	12.7	5.9	Tow.	5		1895	Charlevoix, Mich.	New Orleans, La.
216660		St. p.	Lafourche.....	180	99	111.4	24.5	4.5	Tow.	12	200	1918	Lockport, La.	Do.
141432		St. p.	LAGONDA.....	3,947	3,017	375.6	45.8	23.3	Frt.	19	1,250	1896	West Bay City, Mich.	Cleveland, Ohio.
141853		St. p.	Legunillas.....	767	767	250.0	36.5	10.7	Frt.	9	400	1903	Oakland, Cal.	San Francisco, Cal.
217085	LNJR	St. s.	LAKE AGOMAK.....	39	1,290	251.0	43.7	22.2	Frt.	36	1,200	1918	Superior, Wis.	Duluth, Minn.
216776	LMNQ	St. s.	LAKE AKKA.....	68	1,445	250.5	43.8	22.2	Frt.	48	1,300	1918	Wyanadotte, Mich.	Detroit, Mich.
216194	LKNH	St. s.	LAKE ALLEN.....	08	1,378	253.5	43.8	20.4	Frt.	35	1,250	1918	Ecorse, Mich.	Do.
216926	LMWG	St. s.	LAKE ALVADA.....	79	1,448	251.0	43.6	24.2	Frt.	33	1,200	1918	Cleveland, Ohio.	Cleveland, Ohio.
216403	LKTO	St. s.	LAKE ANNETTE.....	127	1,287	250.5	43.7	20.4	Frt.	34	1,250	1918	Manitowoc, Wis.	Milwaukee, Wis.
217059	LNED	St. s.	LAKE ARLINE.....	48	1,223	251.0	43.7	19.2	Frt.	36	1,200	1918	Superior, Wis.	Duluth, Minn.
216036	LJSF	St. s.	LAKE ARTHUR.....	46	1,157	251.0	43.8	18.5	Frt.	50	1,300	1918	Wyanadotte, Mich.	Detroit, Mich.
216886	LMSR	St. s.	LAKE AURICE.....	53	1,429	251.0	43.7	22.2	Frt.	36	1,200	1918	Superior, Wis.	Duluth, Minn.
216999	LNDM	St. s.	LAKE BEACON.....	38	1,431	250.5	43.5	22.6	Frt.	48	1,300	1918	Chicago, Ill.	Chicago, Ill.
217220	LNTF	St. s.	LAKE BELMOMA.....	50	1,418	250.5	43.6	22.2	Frt.	34	1,600	1918	Saginaw, Mich.	Port Huron, Mich.
216600	LMFJ	St. s.	LAKE BENBOW.....	68	1,445	250.5	43.8	22.2	Frt.	48	1,300	1918	Wyanadotte, Mich.	Detroit, Mich.
216329	LKRH	St. s.	LAKE BENTON.....	118	1,248	251.0	43.5	20.0	Frt.	33	1,200	1918	Lorain, Ohio.	Cleveland, Ohio.
216814	LMQN	St. s.	LAKE BERDAN.....	42	1,413	250.5	43.5	22.6	Frt.	48	1,300	1918	Chicago, Ill.	Chicago, Ill.
216657	LMQV	St. s.	LAKE BLANCHESTER.....	46	1,436	251.0	43.5	24.2	Frt.	33	1,200	1918	Cleveland, Ohio.	Cleveland, Ohio.
216669	LMHJ	St. s.	LAKE BLEDSOE.....	16	1,368	251.0	43.5	22.4	Frt.	34	1,200	1918	Buffalo, N. Y.	Buffalo, N. Y.
216741	LMKH	St. s.	LAKE BLOOMINGTON.....	42	1,413	250.5	43.5	22.6	Frt.	48	1,300	1918	Chicago, Ill.	Chicago, Ill.
216751	LMKS	St. s.	LAKE BORGNE.....	00	1,327	251.0	43.7	19.2	Frt.	42	1,200	1918	Superior, Wis.	Duluth, Minn.
215796	LJGP	St. s.	LAKEBRIDGE.....	1,177	1,198	252.0	43.5	18.9	Frt.	26	1,200	1917	Toledo, Ohio.	New York, N. Y.
216915	LMVS	St. s.	LAKE BUCKEYE.....	1,338	1,431	250.5	43.5	22.6	Frt.	48	1,300	1918	Chicago, Ill.	Chicago, Ill.
216087	LJSG	St. s.	LAKE BUTLER.....	1,148	1,157	251.0	43.8	18.5	Frt.	50	1,300	1918	Wyanadotte, Mich.	Detroit, Mich.
217155	LNFD	St. s.	LAKE CAHOON.....	39	1,456	251.0	43.6	22.2	Frt.	32	1,200	1918	Lorain, Ohio.	Cleveland, Ohio.
217207	LNSB	St. s.	LAKE CALISTOGA.....	79	1,447	250.5	43.7	22.5	Frt.	29	1,250	1918	Toledo, Ohio.	Toledo, Ohio.
217264	LNWB	St. s.	LAKE CALLICOON.....	79	1,447	250.5	43.7	22.5	Frt.	29	1,250	1918do.....	Do.
217736	LQHW	St. s.	LAKE CALVERNA.....	64	1,437	251.0	43.7	22.1	Frt.	28	1,250	1918do.....	Do.
218007	LRBJ	St. s.	LAKE CANAVERAL.....	52	1,404	251.0	43.6	22.0	Frt.	34	1,400	1918	Saginaw, Mich.	Port Huron, Mich.
218168	LRHV	St. s.	LAKE CANDELABIA.....	52	1,404	251.0	43.6	22.0	Frt.	34	1,400	1918do.....	Do.
218395	LRSQ	St. s.	LAKE CANNONSBURG.....	52	1,404	251.0	43.6	22.0	Frt.	34	1,400	1918do.....	Do.
216295	LKJP	St. s.	LAKE CAPENS.....	2,126	1,200	251.0	43.5	20.0	Frt.	30	1,260	1918	Superior, Wis.	Duluth, Minn.
217309	LPVK	St. s.	LAKE CATCOON.....	2,337	1,430	251.0	43.6	22.2	Frt.	48	1,400	1918	Buffalo, N. Y.	Buffalo, N. Y.
216528	LMBV	St. s.	LAKE CATHERINE.....	2,016	1,193	252.0	43.5	18.9	Frt.	28	1,200	1918	Toledo, Ohio.	Toledo, Ohio.
216365	LKSC	St. s.	LAKE CAYUGA.....	2,010	1,227	252.0	43.5	18.9	Frt.	33	1,200	1918do.....	Do.
215642	LEWJ	St. s.	LAKE CHAMPLAIN.....	2,046	1,246	251.0	43.5	20.0	Frt.	25	1,200	1917	Superior, Wis.	New York, N. Y.
216091	LJVP	St. s.	LAKE CHARLES.....	2,013	1,245	251.0	43.5	20.0	Frt.	33	1,200	1918	Lorain, Ohio.	Cleveland, Ohio.
216424	LKVC	St. s.	LAKE CHARLOTTE.....	2,239	1,341	253.5	43.5	22.5	Frt.	33	1,500	1918	Ashtabula, Ohio.	Do.
217603	LPWN	St. s.	LAKE CHARLOTTEVILLE.....	2,364	1,437	251.0	43.7	22.1	Frt.	28	1,250	1919	Toledo, Ohio.	Toledo, Ohio.
216454	LKVR	St. s.	LAKE CHELAN.....	2,010	1,227	252.0	43.5	18.9	Frt.	28	1,200	1918do.....	Do.
216199	LKNJ	St. s.	LAKE CLEAR.....	2,054	1,251	247.2	43.5	18.7	Frt.	33	1,300	1918	Chicago, Ill.	Chicago, Ill.
216039	LJBK	St. s.	LAKE COMO.....	2,018	1,248	251.0	43.5	20.0	Frt.	33	1,200	1918	Lorain, Ill.	Cleveland, Ohio.
216501	LMBD	St. s.	LAKE CONESUS.....	2,292	1,367	253.5	43.8	20.4	Frt.	48	1,250	1918	Ecorse, Mich.	Detroit, Mich.
215940	LJPG	St. s.	LAKE CONWAY.....	1,948	1,157	251.0	43.8	18.5	Frt.	32	1,300	1918	Wyanadotte, Mich.	Do.
217154	LNPC	St. s.	LAKE COPLEY.....	2,339	1,456	251.0	43.6	22.2	Frt.	32	1,200	1918	Lorain, Ohio.	Cleveland, Ohio.
216098	LJVV	St. s.	LAKE CRESCENT.....	2,051	1,251	247.2	43.5	18.9	Frt.	31	1,300	1918	Chicago, Ill.	Chicago, Ill.
216168	LKMV	St. s.	LAKE CRYSTAL.....	2,308	1,378	253.5	43.8	20.4	Frt.	48	1,250	1918	Ecorse, Mich.	Detroit, Mich.
216556	LMCR	St. s.	LAKE DAMITA.....	2,371	1,447	250.2	43.8	22.2	Frt.	48	1,300	1918	Wyanadotte, Mich.	Do.
216981	LNCG	St. s.	LAKE DANCEY.....	2,323	1,407	251.0	43.7	22.2	Frt.	40	1,200	1918	Superior, Wis.	Duluth, Minn.

1 Formerly st. s. S. B. Wilhelm.

2 Formerly st. s. Woodbury.

† Lost Dec. 11, 1918.

‡ Lost Oct. 22, 1918.

§ Lost Nov. 19, 1918.

MERCHANT STEAM VESSELS OF THE UNITED STATES—Continued.

Official No.	Signal letters.	Rig.	Name of vessel.	Gross tonnage.	Net tonnage.	Length.	Breadth.	Depth.	Service.	Crew.	Indicated horsepower.	When built.	Where built.	Home port (where permanent document issues).
216483	LKWQ	St. s.	LAKE DARAGA.....	2,371	1,447	250.2	43.8	22.2	Fri.	48	1,300	1918	Wyandotte, Mich.	Detroit, Mich.
216903	LMVG	St. s.	LAKE DELANCEY.....	2,316	1,368	251.0	43.5	22.2	Fri.	44	1,200	1918	Buffalo, N. Y.	Buffalo, N. Y.
217119	LNKP	St. s.	LAKE DESHA.....	2,338	1,431	250.5	43.5	22.6	Fri.	48	1,300	1918	Chicago, Ill.	Chicago, Ill.
216891	LMTS	St. s.	LAKE DEVAL.....	2,329	1,433	251.0	43.5	24.2	Fri.	33	1,200	1918	Cleveland, Ohio.	Cleveland, Ohio.
216849	LJKR	St. s.	LAKE DUANE.....	1,948	1,157	251.0	43.8	18.5	Fri.	50	1,300	1917	Wyandotte, Mich.	Detroit, Mich.
216539	LMCH	St. s.	LAKE DUNCAN.....	2,367	1,471	251.0	43.5	24.2	Fri.	33	1,200	1918	Cleveland, Ohio.	Detroit, Mich.
215815	LJHC	St. s.	LAKE DUNMORE.....	2,396	1,417	253.0	43.5	25.6	Fri.	33	1,400	1917	Ecorse, Mich.	New York, N. Y.
216808	LMQH	St. s.	LAKE DYMER.....	2,357	1,429	251.0	43.7	22.2	Fri.	40	1,200	1918	Superior, Wis.	Duluth, Minn.
216717	LMJS	St. s.	LAKE ECKHART.....	2,337	1,432	251.0	43.5	24.2	Fri.	33	1,200	1918	Lorain, Ohio.	Cleveland, Ohio.
216790	LMPK	St. s.	LAKE ELIKO.....	2,330	1,435	251.0	43.5	24.2	Fri.	33	1,200	1918	do.	do.
216050	LJSR	St. s.	LAKE ELIZABETH.....	2,308	1,378	253.5	43.8	20.4	Fri.	48	1,500	1918	Ecorse, Mich.	Detroit, Mich.
218295	LRPJ	St. s.	LAKE ELKWATER.....	2,330	1,693	253.4	43.6	28.0	Fri.	42	1,500	1919	do.	do.
218100	LRFW	St. s.	LAKE ELKWOOD.....	2,330	1,693	253.4	43.6	28.0	Fri.	42	1,500	1919	do.	do.
218816	LMQR	St. s.	LAKE ELSINORE.....	2,330	1,435	251.0	43.5	24.2	Fri.	33	1,200	1918	Lorain, Ohio.	Cleveland, Ohio.
218231	LRKS	St. s.	LAKE FANNIN.....	2,349	1,637	251.0	43.6	28.2	Fri.	32	1,500	1919	Cleveland, Ohio.	do.
218418	LRTF	St. s.	LAKE FARABEE.....	2,342	1,639	251.0	43.6	28.1	Fri.	32	1,500	1919	do.	do.
217822	LQNR	St. s.	LAKE FARESMAN.....	2,362	1,604	251.0	34.6	28.1	Fri.	37	1,300	1919	Wyandotte, Mich.	Detroit, Mich.
217237	LNTP	St. s.	LAKE FARGE.....	2,324	1,628	251.0	43.6	28.2	Fri.	32	1,300	1918	Cleveland, Ohio.	Cleveland, Ohio.
217458	LPMN	St. s.	LAKE FARSTELL.....	2,324	1,626	251.0	43.6	28.2	Fri.	32	1,300	1918	do.	do.
218116	LRGK	St. s.	LAKE FARLIN.....	2,381	1,577	251.0	43.6	28.0	Fri.	37	1,200	1919	Superior, Wis.	Duluth, Minn.
216366	LKSD	St. s.	LAKE ENNIS.....	2,371	1,447	250.2	43.8	22.2	Fri.	48	1,300	1918	Wyandotte, Mich.	Detroit, Mich.
216254	LKQC	St. s.	LAKE FELICITY.....	1,948	1,157	251.0	43.8	18.5	Fri.	48	1,300	1918	do.	do.
216400	LKTM	St. s.	LAKE FERNWOOD.....	2,313	1,245	251.0	43.5	20.0	Fri.	33	1,200	1918	Lorain, Ohio.	Cleveland, Ohio.
218330	LRQG	St. s.	LAKE FESTINA.....	2,371	1,588	248.6	43.7	25.9	Fri.	24	1,500	1919	Toledo, Ohio.	Toledo, Ohio.
218384	LRSG	St. s.	LAKE FESTUS.....	2,371	1,588	248.6	43.7	25.9	Fri.	28	1,500	1919	do.	do.
217551	LPTD	St. s.	LAKE FLOVILLA.....	2,362	1,604	251.0	43.6	28.1	Fri.	48	1,300	1919	Wyandotte, Mich.	Detroit, Mich.
217580	LPVH	St. s.	LAKE FLUME.....	2,362	1,604	251.0	43.6	28.1	Fri.	48	1,300	1919	do.	do.
217800	LPWJ	St. s.	LAKE FLUSHING.....	2,362	1,604	251.0	43.6	28.1	Fri.	48	1,300	1919	do.	do.
217117	LNKH	St. s.	LAKE FLUVANNA.....	2,349	1,448	251.0	43.6	22.2	Fri.	32	1,200	1918	Cleveland, Ohio.	Cleveland, Ohio.
217613	LQBD	St. s.	LAKE FLYHUS.....	2,362	1,604	251.0	43.6	28.1	Fri.	48	1,300	1919	Wyandotte, Mich.	Detroit, Mich.
217658	LQDM	St. s.	LAKE FOLCROFF.....	2,362	1,604	251.0	43.6	28.1	Fri.	48	1,300	1919	do.	do.
217719	LQHC	St. s.	LAKE FONDA.....	2,362	1,604	251.0	43.6	28.1	Fri.	48	1,300	1919	do.	do.
216998	LNDG	St. s.	LAKE FONDULAC.....	2,338	1,431	250.5	43.5	22.6	Fri.	48	1,300	1918	Chicago, Ill.	Chicago, Ill.
217785	LQKT	St. s.	LAKE FONTANA.....	2,362	1,604	251.0	43.6	28.1	Fri.	37	1,300	1919	Wyandotte, Mich.	Detroit, Mich.
217754	LQJV	St. s.	LAKE FONTANET.....	2,362	1,604	251.0	43.6	28.1	Fri.	37	1,300	1919	do.	do.
215794	LJGD	St. s.	LAKE FOREST.....	1,948	1,157	251.0	43.8	18.5	Fri.	27	1,300	1917	do.	New York, N. Y.
217644	LQCR	St. s.	LAKE FOREVILLE.....	2,324	1,623	251.0	43.6	28.2	Fri.	32	1,300	1919	Cleveland, Ohio.	Cleveland, Ohio.
217757	LQKB	St. s.	LAKE FORNEY.....	2,324	1,623	251.0	43.6	28.2	Fri.	32	1,300	1919	do.	do.
217813	LQND	St. s.	LAKE FORSBY.....	2,324	1,622	251.0	43.6	28.2	Fri.	32	1,300	1919	do.	do.
217852	LQPS	St. s.	LAKE FOSSH.....	2,324	1,622	251.0	43.6	28.2	Fri.	32	1,300	1919	do.	do.
217233	LNWK	St. s.	LAKE FOSTORIA.....	2,318	1,601	251.0	43.6	25.8	Fri.	39	1,200	1918	Superior, Wis.	Duluth, Minn.
217304	LPDC	St. s.	LAKE FOUCHE.....	2,315	1,601	251.0	43.6	25.8	Fri.	39	1,200	1918	do.	do.
217437	LPKM	St. s.	LAKE FOXBORO.....	2,343	1,580	251.0	43.6	25.8	Fri.	27	1,200	1918	do.	do.
217669	LQDV	St. s.	LAKE FOXCRAB.....	2,343	1,580	251.0	43.6	25.8	Fri.	27	1,200	1919	do.	do.
217820	LQNM	St. s.	LAKE FRAUCHT.....	2,343	1,580	251.0	43.6	25.8	Fri.	27	1,200	1919	do.	do.
217821	LQNP	St. s.	LAKE FRALEY.....	2,343	1,580	251.0	43.6	25.8	Fri.	39	1,200	1919	do.	do.
217288	LPBD	St. s.	LAKE FRAMPTON.....	2,322	1,621	251.0	43.6	28.2	Fri.	32	1,300	1918	Lorain, Ohio.	Cleveland, Ohio.
216571	LMDK	St. s.	LAKE FRANCES.....	2,316	1,193	252.0	43.5	18.9	Fri.	28	1,200	1918	Toledo, Ohio.	Toledo, Ohio.
217308	LPCH	St. s.	LAKE FRANCONIA.....	2,322	1,621	251.0	43.6	28.2	Fri.	32	1,300	1918	Lorain, Ohio.	Cleveland, Ohio.
217409	LPHR	St. s.	LAKE FRAY.....	2,322	1,622	251.0	43.6	28.2	Fri.	32	1,300	1918	do.	do.
217675	LQFG	St. s.	LAKE FRAZEE.....	2,322	1,617	251.0	43.6	28.2	Fri.	32	1,300	1919	do.	do.
217674	LQFD	St. s.	LAKE FRECKS.....	2,322	1,617	251.0	43.6	28.2	Fri.	33	1,300	1919	do.	do.
217670	LQDW	St. s.	LAKE FREEBOEN.....	2,322	1,621	251.0	43.6	28.2	Fri.	32	1,300	1919	do.	do.
217765	LQKF	St. s.	LAKE FREED.....	2,322	1,617	251.0	43.6	28.2	Fri.	32	1,300	1919	do.	do.
217764	LQKD	St. s.	LAKE FREELAND.....	2,322	1,617	251.0	43.6	28.2	Fri.	32	1,300	1919	do.	do.
217814	LQNF	St. s.	LAKE FREEZEOUT.....	2,322	1,617	251.0	43.6	28.2	Fri.	32	1,300	1919	do.	do.
217890	LQRP	St. s.	LAKE FRENCHTON.....	2,322	1,620	251.0	43.6	28.2	Fri.	32	1,300	1919	do.	do.
218011	LRBN	St. s.	LAKE FRIAR.....	2,322	1,620	251.0	43.6	28.2	Fri.	32	1,300	1919	do.	do.
218267	LRNK	St. s.	LAKE FRIO.....	2,316	1,611	251.0	43.6	28.2	Fri.	32	1,300	1919	do.	do.
218268	LRNM	St. s.	LAKE FROHNA.....	2,316	1,611	251.0	43.6	28.2	Fri.	32	1,300	1919	do.	do.
217857	LQFW	St. s.	LAKE FUGARD.....	2,321	1,613	251.0	43.6	28.2	Fri.	46	1,200	1919	Buffalo, N. Y.	Buffalo, N. Y.
217856	LQVW	St. s.	LAKE FURLEY.....	2,321	1,613	251.0	43.6	28.2	Fri.	46	1,200	1919	do.	do.
216663	LMHC	St. s.	LAKE GAKONA.....	2,368	1,445	250.5	43.8	22.2	Fri.	48	1,300	1918	Wyandotte, Mich.	Detroit, Mich.
217057	LNHC	St. s.	LAKE GALERA.....	2,316	1,368	251.0	43.5	22.4	Fri.	44	1,200	1918	Buffalo, N. Y.	Buffalo, N. Y.
216811	LMQK	St. s.	LAKE GARDNER.....	2,392	1,367	253.5	43.8	20.4	Fri.	48	1,250	1918	Ecorse, Mich.	Detroit, Mich.
216870	LMST	St. s.	LAKE GARZA.....	2,331	1,433	251.0	43.5	24.2	Fri.	33	1,200	1918	Lorain, Ohio.	Cleveland, Ohio.
216978	LNGB	St. s.	LAKE GASPAR.....	2,331	1,433	251.0	43.5	24.2	Fri.	33	1,200	1918	do.	do.
216775	LMNP	St. s.	LAKE GEDNEY.....	2,333	1,428	251.0	43.5	24.2	Fri.	33	1,200	1918	Cleveland, Ohio.	do.
216827	LMRD	St. s.	LAKE GENEVA.....	1,998	1,179	251.0	43.6	18.1	Fri.	47	1,250	1918	Duluth, Minn.	Duluth, Minn.
215765	LJFR	St. s.	LAKE GEORGE.....	2,386	1,782	253.0	43.5	27.5	Fri.	34	1,800	1917	Ashtabula, Ohio.	New York, N. Y.
217988	LQWK	St. s.	LAKE GLBOA.....	2,364	1,654	251.0	43.6	28.1	Fri.	31	1,500	1919	Wyandotte, Mich.	Detroit, Mich.
217999	LQWM	St. s.	LAKE GLPEN.....	2,364	1,654	251.0	43.6	28.1	Fri.	31	1,500	1919	do.	do.
218115	LRGJ	St. s.	LAKE GLTA.....	2,364	1,654	251.0	43.6	28.1	Fri.	37	1,500	1919	do.	do.
218066	LRDC	St. s.	LAKE GLTEDGE.....	2,364	1,654	251.0	43.6	28.1	Fri.	37	1,500	1919	do.	do.

1 Formerly st. s. Fagerjord.

1 Formerly st. s. Ferregaux.

MERCHANT STEAM VESSELS OF THE UNITED STATES—Continued.

Official No.	Signal letters.	Rig.	Name of vessel.	Gross tonnage.	Net tonnage.	Length.	Breadth.	Depth.	Service.	Crew.	Indicated horsepower.	When built.	Where built.	Home port (where permanent document issues).
						Feet.	Feet.	Feet.						
218169	LRHW	St. s.	LAKE GITANO.....	2,064	1,654	251.0	43.6	26.1	Frt.	31	1,500	1919	Wyandotte, Mich.	Detroit, Mich.
217913	LQTB	St. s.	LAKE GLEBE.....	2,224	1,896	251.0	43.6	22.2	Frt.	37	1,200	1919	Superior, Wis.	Duluth, Minn.
218073	LRDT	St. s.	LAKE GLENCOE.....	2,224	1,896	251.0	43.6	22.2	Frt.	37	1,200	1919	do.	do.
217017	LNFJ	St. s.	LAKE GORIN.....	2,224	1,896	250.5	43.8	22.2	Frt.	48	1,300	1918	Wyandotte, Mich.	Detroit, Mich.
217029	LNFV	St. s.	LAKE GORMANIA.....	2,224	1,896	250.5	43.8	22.2	Frt.	48	1,300	1918	do.	do.
217042	LNQO	St. s.	LAKE GOVAN.....	2,224	1,896	251.0	43.6	22.2	Frt.	32	1,200	1918	Cleveland, Ohio.	Cleveland, Ohio.
217286	LNWC	St. s.	LAKE GRADAN.....	2,224	1,896	251.0	43.6	26.2	Frt.	48	1,300	1918	Chicago, Ill.	Chicago, Ill.
217285	LPBM	St. s.	LAKE GRAPTON.....	2,224	1,896	251.0	43.6	26.2	Frt.	48	1,300	1918	do.	do.
217789	LQKV	St. s.	LAKE GRAINGER.....	2,224	1,896	251.0	43.6	26.1	Frt.	38	1,200	1919	do.	do.
217912	LQSW	St. s.	LAKE GRAMA.....	2,224	1,896	251.0	43.6	26.1	Frt.	38	1,200	1919	do.	do.
217884	LQRT	St. s.	LAKE GRAMPAN.....	2,224	1,896	251.0	43.6	26.1	Frt.	48	1,200	1919	do.	do.
217855	LQPT	St. s.	LAKE GRAMPUS.....	2,224	1,896	251.0	43.6	26.1	Frt.	48	1,200	1919	do.	do.
218117	LROM	St. s.	LAKE GRANBY.....	2,224	1,896	251.0	43.6	26.1	Frt.	38	1,500	1919	do.	do.
217204	LNRT	St. s.	LAKE GRANDON.....	2,224	1,896	251.0	43.6	26.1	Frt.	48	1,300	1918	Wyandotte, Mich.	Detroit, Mich.
217217	LNSP	St. s.	LAKE GRAPHITE.....	2,224	1,896	251.0	43.6	26.1	Frt.	48	1,300	1918	do.	do.
217216	LNSM	St. s.	LAKE GRATHS.....	2,224	1,896	251.0	43.6	26.1	Frt.	48	1,300	1918	do.	do.
217307	LPCG	St. s.	LAKE GRATIAN.....	2,224	1,896	251.0	43.6	26.1	Frt.	48	1,300	1918	do.	do.
217387	LPFS	St. s.	LAKE GRAVELLA.....	2,224	1,896	251.0	43.6	26.1	Frt.	37	1,300	1918	do.	do.
217245	LNVC	St. s.	LAKE GRAVETT.....	2,224	1,896	251.0	43.6	26.1	Frt.	48	1,300	1918	do.	do.
217473	LPNJ	St. s.	LAKE GRAVITY.....	2,224	1,896	251.0	43.6	26.1	Frt.	48	1,300	1919	do.	do.
217472	LPNH	St. s.	LAKE GREENBRIER.....	2,224	1,896	251.0	43.6	26.1	Frt.	48	1,300	1919	do.	do.
216616	LMCG	St. s.	LAKE GREENWOOD.....	2,224	1,896	250.5	43.7	20.4	Frt.	34	1,550	1918	Manitowoc, Wis.	Manitowoc, Wis.
217828	LPWV	St. s.	LAKE GREENA.....	2,224	1,896	251.0	43.6	26.1	Frt.	48	1,300	1919	Wyandotte, Mich.	Detroit, Mich.
217829	LPSE	St. s.	LAKE GROGAN.....	2,224	1,896	251.0	43.6	26.1	Frt.	48	1,300	1919	do.	do.
216587	LMCF	St. s.	LAKE HARNEY.....	2,224	1,896	251.0	43.5	20.0	Frt.	33	1,200	1918	Lorain, Ohio.	Cleveland, Ohio.
216646	LMQO	St. s.	LAKE HARRIS.....	2,224	1,896	253.5	43.5	22.5	Frt.	33	1,500	1918	Ashtabula, Ohio.	do.
216892	LMTV	St. s.	LAKE HELM.....	2,224	1,896	251.0	43.5	18.1	Frt.	37	1,250	1918	Duluth, Minn.	Duluth, Minn.
216841	LMRT	St. s.	LAKE HEWES.....	2,224	1,896	251.0	43.5	24.2	Frt.	33	1,200	1918	Cleveland, Ohio.	Cleveland, Ohio.
216291	LKQH	St. s.	LAKE HEMLOCK.....	2,224	1,896	253.5	43.8	20.4	Frt.	38	1,250	1918	Ecorse, Mich.	Detroit, Mich.
215798	LJGH	St. s.	LAKE HURON.....	2,224	1,896	250.5	43.6	18.2	Frt.	33	1,300	1917	Chicago, Ill.	New York, N. Y.
216292	LKQJ	St. s.	LAKEHURST.....	2,224	1,896	253.5	43.8	20.4	Frt.	48	1,250	1918	Ecorse, Mich.	Detroit, Mich.
217971	LQWC	St. s.	LAKE INAH.....	2,224	1,896	251.0	43.6	26.2	Frt.	32	1,300	1919	Lorain, Ohio.	Cleveland, Ohio.
216990	LNCS	St. s.	LAKE INDIAN.....	2,224	1,896	251.0	43.6	18.1	Frt.	27	1,250	1918	Duluth, Minn.	Duluth, Minn.
216599	LMDF	St. s.	LAKE JESSUP.....	2,224	1,896	253.5	43.8	20.4	Frt.	48	1,250	1918	Ecorse, Mich.	Detroit, Mich.
216992	LJVQ	St. s.	LAKE JETT.....	2,224	1,896	251.0	43.5	20.0	Frt.	33	1,200	1918	Lorain, Ohio.	Cleveland, Ohio.
217057	LNJK	St. s.	LAKE KITTLE.....	2,224	1,896	255.5	43.7	20.4	Frt.	34	1,550	1918	Manitowoc, Wis.	Manitowoc, Wis.
126420		St. s.	LAKELAND.....	2,224	1,896	280.0	40.0	20.0	Pass.	20	1,200	1887	Cleveland, Ohio.	do.
215766	LJFS	St. s.	LAKE LAND.....	2,224	1,896	253.0	43.5	25.6	Frt.	29	1,400	1917	Ecorse, Mich.	New York, N. Y.
216389	LKTB	St. s.	LAKE LARGA.....	2,224	1,896	250.2	43.8	22.2	Frt.	48	1,300	1918	Wyandotte, Mich.	Detroit, Mich.
216390	LKTC	St. s.	LAKE LASANG.....	2,224	1,896	250.2	43.8	22.2	Frt.	48	1,300	1918	do.	do.
216522	LMBQ	St. s.	LAKE LEDAN.....	2,224	1,896	251.0	43.7	22.2	Frt.	35	1,200	1918	Superior, Wis.	Duluth, Minn.
216156	LKML	St. s.	LAKE LEMANDO.....	2,224	1,896	251.0	43.5	24.2	Frt.	33	1,200	1918	Cleveland, Ohio.	Cleveland, Ohio.
216678	LMHK	St. s.	LAKE LESA.....	2,224	1,896	251.0	43.7	22.2	Frt.	34	1,200	1918	Superior, Wis.	Duluth, Minn.
216844	LMSC	St. s.	LAKE LICKING.....	2,224	1,896	250.5	43.8	22.2	Frt.	48	1,300	1918	Wyandotte, Mich.	Detroit, Mich.
217474	LPNK	St. s.	LAKE LICOCO.....	2,224	1,896	251.0	43.6	22.0	Frt.	34	1,600	1919	Saginaw, Mich.	Port Huron, Mich.
216277	LKQT	St. s.	LAKE LIDA.....	2,224	1,896	250.5	43.7	20.4	Frt.	33	1,250	1918	Manitowoc, Wis.	Manitowoc, Wis.
217322	LPCV	St. s.	LAKE LILICUSUN.....	2,224	1,896	250.5	43.6	22.2	Frt.	40	1,600	1918	Saginaw, Mich.	Port Huron, Mich.
215901	LJNH	St. s.	LAKE LILLIAN.....	2,224	1,896	251.0	43.5	20.0	Frt.	33	1,200	1917	Cleveland, Ohio.	Cleveland, Ohio.
216905	LMQD	St. s.	LAKE LINDEN.....	2,224	1,896	250.5	43.7	20.4	Frt.	34	1,550	1918	Manitowoc, Wis.	Manitowoc, Wis.
216406	LKTR	St. s.	LAKE LOUISE.....	2,224	1,896	253.5	43.5	22.5	Frt.	33	1,500	1918	Ashtabula, Ohio.	Cleveland, Ohio.
216912	LMVQ	St. s.	LAKE MARION.....	2,224	1,896	253.5	43.5	22.5	Frt.	33	1,500	1918	do.	do.
216587	LMFH	St. s.	LAKE MARKHAM.....	2,224	1,896	251.0	43.6	18.1	Frt.	47	1,250	1918	Duluth, Minn.	Duluth, Minn.
216481	LKWP	St. s.	LAKE MARY.....	2,224	1,896	253.5	43.8	20.4	Frt.	48	1,250	1918	Ecorse, Mich.	Detroit, Mich.
217183	LNQP	St. s.	LAKE MATTATO.....	2,224	1,896	251.0	43.5	22.6	Frt.	48	1,300	1918	Chicago, Ill.	Chicago, Ill.
216184	LKMR	St. s.	LAKE MAUREPAS.....	2,224	1,896	253.5	43.5	22.5	Frt.	38	1,500	1918	Ashtabula, Ohio.	Cleveland, Ohio.
216924	LMWD	St. s.	LAKE MEDFORD.....	2,224	1,896	251.0	43.7	19.2	Frt.	36	1,200	1918	Superior, Wis.	Duluth, Minn.
216722	LJFV	St. s.	LAKE MICHIGAN.....	2,224	1,896	251.0	43.5	20.0	Frt.	33	1,200	1917	Cleveland, Ohio.	Duluth, Minn.
216739	LMKG	St. s.	LAKE MONROE.....	2,224	1,896	250.5	43.7	20.4	Frt.	34	1,550	1918	Manitowoc, Wis.	New York, N. Y.
215770	LJFT	St. s.	LAKEMOOR.....	2,224	1,896	251.0	43.6	18.1	Frt.	25	1,200	1917	Duluth, Minn.	Manitowoc, Wis.
216399	LKTJ	St. s.	LAKE NARKA.....	2,224	1,896	251.0	43.5	24.2	Frt.	33	1,200	1918	Cleveland, Ohio.	New York, N. Y.
216093	LJVR	St. s.	LAKE OGDEN.....	2,224	1,896	245.5	43.5	20.0	Frt.	33	1,200	1918	Lorain, Ohio.	Cleveland, Ohio.
215816	LJHD	St. s.	LAKE ONTARIO.....	2,224	1,896	250.5	43.7	20.4	Frt.	31	1,250	1917	Manitowoc, Wis.	New York, N. Y.
217151	LNMS	St. s.	LAKE ORANGE.....	2,224	1,896	251.0	43.6	18.1	Frt.	27	1,250	1918	Duluth, Minn.	Duluth, Minn.
216716	LMJR	St. s.	LAKE ORMOC.....	2,224	1,896	245.5	43.8	22.2	Frt.	48	1,300	1918	Wyandotte, Mich.	Detroit, Mich.
216914	LMVR	St. s.	LAKE OSWEYA.....	2,224	1,896	250.5	43.8	22.2	Frt.	34	1,600	1918	Saginaw, Mich.	Port Huron, Mich.
216040	LJSM	St. s.	LAKE OTISCO.....	2,224	1,896	251.0	43.5	20.0	Frt.	33	1,200	1918	Cleveland, Ohio.	Cleveland, Ohio.
217139	LNMJ	St. s.	LAKE OTSQUAGO.....	2,224	1,896	251.0	43.6	22.2	Frt.	44	1,200	1918	Buffalo, N. Y.	Buffalo, N. Y.
216758	LMKV	St. s.	LAKE PACHUTA.....	2,224	1,896	250.5	43.8	22.2	Frt.	34	1,600	1919	Saginaw, Mich.	Port Huron, Mich.
216609	LMFR	St. s.	LAKE PEARL.....	2,224	1,896	253.5	43.8	20.4	Frt.	48	1,250	1918	Ecorse, Mich.	Detroit, Mich.
216718	LMJT	St. s.	LAKE PEPIN.....	2,224	1,896	251.0	43.6	18.1	Frt.	47	1,250	1918	Duluth, Minn.	Duluth, Minn.
216226	LKPQ	St. s.	LAKE PEWAUKEE.....	2,224	1,896	250.5	43.7	20.4	Frt.	30	1,250	1918	Manitowoc, Wis.	Manitowoc, Wis.
217116	LNKQ	St. s.	LAKE PICKAWAY.....	2,224	1,896	251.0	43.6	22.2	Frt.	32	1,200	1918	Lorain, Ohio.	Cleveland, Ohio.
216728	LMKF	St. s.	LAKE PLEASANT.....	2,224	1,896	253.5	43.5	22.5	Frt.	33	1,500	1918	Ashtabula, Ohio.	do.
3140		St. s.	Lake Port.....	1,820	1,699	263.2	36.0	15.4	Frt.	20	1880	1880	Wyandotte, Mich.	Port Huron, Mich.

¹ Formerly st. s. Cambria.

² Formerly st. s. Maski.

³ Formerly st. s. Boston.

MERCHANT STEAM VESSELS OF THE UNITED STATES—Continued.

Official No.	Signal letters.	Rig.	Name of vessel.	Gross tonnage.	Net tonnage.	Length.	Breadth.	Depth.	Service.	Crew.	Indicated horsepower.	When built.	Where built.	Home port (where permanent document issues).
						<i>Feet.</i>	<i>Feet.</i>	<i>Feet.</i>						
215679	LJCF	St. s.	LAKEPORT.....	2,028	1,248	251.0	43.5	20.0	Frt.	33	1,200	1917	Cleveland, Ohio.....	New York, N. Y.
217904	LQSN	St. s.	LAKE SABA.....	2,352	1,401	251.0	43.6	22.0	Frt.	34	1,400	1919	Saginaw, Mich.....	Port Huron, Mich.
216052	LJSV	St. s.	LAKE ST. CLAIR.....	2,308	1,378	253.5	43.8	20.4	Frt.	48	1,250	1918	Ecorse, Mich.....	Detroit, Mich.
216185	LKND	St. s.	LAKE ST. REGIS.....	2,338	1,336	253.5	43.5	22.5	Frt.	30	1,500	1918	Ashtabula, Ohio.....	Cleveland, Ohio.
217086	LNJH	St. s.	LAKE SANFORD.....	2,332	1,375	253.5	43.6	21.2	Frt.	32	1,250	1918	do.....	do.
217657	LQDK	St. s.	LAKE SATOR.....	2,592	1,604	251.0	43.6	26.1	Frt.	48	1,300	1919	Wyandotte, Mich.....	Detroit, Mich.
216355	LKRK	St. s.	LAKE SEBAGO.....	2,010	1,227	252.0	43.5	18.9	Frt.	34	1,200	1918	Toledo, Ohio.....	Toledo, Ohio.
216278	LKQV	St. s.	LAKE SHAWANO.....	2,177	1,287	250.5	43.7	20.4	Frt.	34	1,250	1918	Manitowoc, Wis.....	Milwaukee, Wis.
215851	LKWS	St. s.	LAKE SHORE.....	1,977	1,197	252.0	43.8	18.9	Frt.	34	1,200	1917	Toledo, Ohio.....	New York, N. Y.
215715	LJDC	St. s.	LAKE SILVER.....	2,046	1,246	251.0	43.6	20.0	Frt.	27	1,200	1917	Superior, Wis.....	do.
216570	LMDG	St. s.	LAKE SILVER.....	2,092	1,267	253.5	43.8	20.4	Frt.	48	1,250	1918	Ecorse, Mich.....	Detroit, Mich.
216135	LJWQ	St. s.	LAKE STRING.....	1,948	1,157	251.0	43.8	18.5	Frt.	36	1,300	1918	Wyandotte, Mich.....	do.
217587	LPVQ	St. s.	LAKE STRABO.....	2,084	1,437	251.0	43.7	22.1	Frt.	28	1,250	1919	Toledo, Ohio.....	Toledo, Ohio.
216280	LKQO	St. s.	LAKE SUNAPEE.....	2,009	1,197	252.0	43.5	18.9	Frt.	28	1,200	1918	do.....	do.
215756	LJFM	St. s.	LAKE SUPERIOR.....	1,977	1,193	252.0	43.5	18.9	Frt.	26	1,200	1917	do.....	New York, N. Y.
216150	LKMF	St. s.	LAKE TRAVERSE.....	1,963	1,177	251.0	43.6	18.1	Frt.	47	1,250	1918	Duluth, Minn.....	Duluth, Minn.
216066	LJTD	St. s.	LAKE TULARE.....	2,005	1,196	251.0	43.5	20.0	Frt.	28	1,200	1918	Superior, Wis.....	do.
215773	LJFW	St. s.	LAKEVIEW.....	2,003	1,211	250.5	43.7	20.4	Frt.	21	1,250	1917	Manitowoc, Wis.....	New York, N. Y.
216980	LMTR	St. s.	LAKEVILLE.....	2,292	1,367	253.5	43.8	20.4	Frt.	48	1,250	1918	Ecorse, Mich.....	Detroit, Mich.
216437	LKVG	St. s.	LAKE WASHBURN.....	2,121	1,225	251.0	43.7	19.2	Frt.	25	1,200	1918	Superior, Wis.....	Duluth, Minn.
216330	LKRJ	St. s.	LAKE WEIR.....	2,018	1,248	251.0	43.5	20.0	Frt.	33	1,200	1918	Lorain, Ohio.....	Cleveland, Ohio.
216959	LNRJ	St. s.	LAKE WILSON.....	2,150	1,286	250.5	43.7	20.4	Frt.	34	1,550	1918	Manitowoc, Wis.....	Milwaukee, Wis.
216538	LMCG	St. s.	LAKE WILCOX.....	2,013	1,242	251.0	43.5	20.0	Frt.	33	1,200	1918	Lorain, Ohio.....	Cleveland, Ohio.
216170	LKND	St. s.	LAKE WINONA.....	2,308	1,378	253.5	43.8	20.4	Frt.	48	1,250	1918	Ecorse, Mich.....	Detroit, Mich.
217045	LNQR	St. s.	LAKE WINOOSKI.....	2,416	1,432	250.5	43.8	22.2	Frt.	38	1,600	1918	Saginaw, Mich.....	Port Huron, Mich.
216780	LMFG	St. s.	LAKE WINTHROP.....	2,150	1,286	250.5	43.7	20.4	Frt.	34	1,550	1918	Manitowoc, Wis.....	Milwaukee, Wis.
110025		St. s.	LAKEWOOD.....	1,917	1,077	267.0	38.5	15.8	Frt.	20		1884	Wyandotte, Mich.....	Port Huron, Mich.
141723		St. s.	LAKEWOOD.....	1,016	501	200.0	44.0	17.3	Fer.	8	1,500	1901	Wilmington, Del.....	New York, N. Y.
215735	LJGF	St. s.	LAKEWOOD.....	1,948	1,157	251.0	43.8	18.5	Frt.	36	1,300	1917	Wyandotte, Mich.....	do.
140875		St. s.	Lake Worth.....	21	12	65.0	14.0	3.0	Pas.	4		1887	Jacksonville, Fla.....	Key West, Fla.
215716	LJDG	St. s.	LAKE WORTH.....	2,080	1,268	247.2	43.7	18.6	Frt.	33	1,300	1917	Chicago, Ill.....	New York, N. Y.
216988	LMHV	St. s.	LAKE YAHARA.....	2,338	1,431	250.5	43.5	22.6	Frt.	48	1,300	1918	do.....	Chicago, Ill.
217053	LNBH	St. s.	LAKE YELVERTON.....	2,332	1,452	251.0	43.6	24.2	Frt.	32	1,200	1918	Lorain, Ohio.....	Cleveland, Ohio.
216540	LMCJ	St. s.	LAKE YEMANSEE.....	2,319	1,431	250.5	43.5	22.6	Frt.	48	1,300	1918	Chicago, Ill.....	Chicago, Ill.
216874	LMTC	St. s.	LAKE YPHLANTI.....	2,368	1,445	250.5	43.8	22.2	Frt.	48	1,300	1918	Wyandotte, Mich.....	Detroit, Mich.
217074	LNHV	St. s.	LAKE ZALESKI.....	2,332	1,452	251.0	43.6	22.2	Frt.	32	1,200	1918	Lorain, Ohio.....	Cleveland, Ohio.
140944	KFGS	St. a.	Lakme.....	529	404	176.8	38.8	12.6	Frt.	19	366	1886	Port Madison, Wash.....	San Francisco, Cal.
140640	KBNT	St. s.	Lamberts Point.....	10	6	44.4	9.8	3.0	Tow.	2		1867	Philadelphia, Pa.....	Elizabeth City, N. C.
141217		St. p.	LANCASTER.....	919	692	205.4	56.1	10.7	Pas.	36	980	1892	Chester, Pa.....	New York, N. Y.
141802		St. s.	LANCASTER.....	223	145	92.0	22.0	12.0	Tow.	6	500	1902	Sparrows Point, Md.....	Baltimore, Md.
209830		St. p.	LANCASTER.....	48	48	89.0	18.0	3.0	Tow.	8	250	1912	Richmond, Va.....	New York, N. Y.
216451	LKVP	St. s.	LANCASTER.....	7,669	5,593	434.3	57.7	27.1	Frt.	62	2,600	1918	Kingston Mines, Ill.....	Peoria, Ill.
141067		St. s.	Langell Boys.....	387	286	151.0	30.0	11.2	Frt.	13	447	1890	Chester, Pa.....	Philadelphia, Pa.
209273		St. s.	Langiols.....	31	21	51.6	13.2	5.8	Fah.	4	57	1891	St. Clair, Mich.....	Port Huron, Mich.
211160		St. s.	LANNAN.....	25	12	57.7	13.3	5.7	Pas.	10		1891	Manitowoc, Wis.....	Milwaukee, Wis.
200595	KSVF	St. s.	LANSING.....	4,560	3,428	389.4	47.2	27.6	Tnk.	38		1890	Baltimore, Md.....	Baltimore, Md.
141709		St. s.	Lapwing.....	34	23	63.2	15.0	6.3	Pas.	4		1901	Newcastle, England.....	San Francisco, Cal.
141870	K8ML	St. s.	LARIMER.....	3,737	2,306	352.5	46.4	26.2	Tnk.	33	1,700	1903	Mobile, Ala.....	Mobile, Ala.
141683	KQDG	St. s.	Lassell.....	1,972	1,225	302.4	34.2	24.6	Frt.	28	188	1879	Camden, N. J.....	Port Arthur, Tex.
217380	LPGH	St. s.	LATIN AMERICAN.....	168	75	97.2	23.6	10.2	Tow.	10	550	1918	Newcastle, England.....	New York, N. Y.
217259	LNVR	St. s.	Latoka.....	2,594	1,511	267.5	46.4	23.9	Frt.	47	1,400	1918	Bath, Me.....	Bath, Me.
207935	LBQM	St. s.	LATOUCHE.....	2,332	1,481	240.0	41.0	28.0	Pas.	23	800	1910	Portland, Ore.....	Portland, Ore.
141418		St. p.	Laura.....	38	38	83.3	16.4	3.6	Pas.	4		1895	Seattle, Wash.....	Seattle, Wash.
141703		St. s.	Laura.....	56	36	70.0	19.4	8.6	Tow.	9		1901	Arrowrock, Mo.....	Morgan City, La.
157390	LGVT	St. s.	Laura M. Keeler.....	93	46	78.5	20.5	9.7	Tow.	9	500	1893	Soranton, Miss.....	Gulfport, Miss.
141183		St. p.	Laurence.....	62	56	88.0	26.2	3.8	Fer.	5		1891	Tottenville, N. Y.....	New York, N. Y.
141134		St. a.	Laurel.....	51	35	72.7	19.0	5.0	Oys.	5		1891	Madison, Ind.....	Cincinnati, Ohio.
141852		St. a.	Laurel.....	67	37	65.7	16.8	7.0	Tow.	9	165	1903	Tottenville, N. Y.....	Bridgeport, Conn.
141856		St. a.	Laurel.....	41	28	52.2	15.8	6.1	Tow.	3	125	1903	New Orleans, La.....	Pittsburgh, Pa.
217647	LQCV	St. s.	LAUREL.....	4,296	2,639	339.3	49.1	26.5	Frt.	65	1,800	1919	South Bend, Wash.....	Pt. Townsend, Wash.
140946		St. p.	Lauretta Spedden.....	26	13	55.9	14.2	7.3	Tow.	5		1888	Baltimore, Md.....	Baltimore, Md.
141529		St. a.	Lavelle Young.....	506	396	140.0	32.0	6.9	Pas.	20	340	1898	do.....	do.
141500		St. s.	Lavinia.....	29	19	58.0	13.0	3.6	Pas.	5		1897	Portland, Ore.....	Eagle, Alaska.
105883		St. p.	Lawrence.....	451	298	146.2	30.0	7.9	Fer.	12	460	1890	Palatka, Fla.....	Jacksonville, Fla.
206615		St. s.	Lawrence.....	13	11	39.6	10.0	3.5	Fsh.	2		1908	Philadelphia, Pa.....	Charleston, S. C.
140313		St. s.	Leader.....	44	22	68.0	17.4	7.5	Tow.	5	50	1878	Weet de Pere, Wis.....	Grand Haven, Mich.
140451		St. s.	Leader.....	59	29	72.6	18.5	8.2	Tow.	5		1881	Philadelphia, Pa.....	New York, N. Y.
140718		St. p.	Leader.....	236	156	144.0	32.0	6.5	Pas.	18	550	1884	do.....	Boston, Mass.
204617		St. p.	Leader.....	45	45	86.0	20.0	3.2	Tow.	4		1907	Stockton, Cal.....	San Francisco, Cal.
209227		St. s.	Leader.....	27	9	48.0	13.5	5.6	Fah.	3	70	1909	Delhi, Ohio.....	Louisville, Ky.
205224		St. p.	Leader Choate.....	279	176	124.0	32.2	7.2	Pas.	13	350	1908	Nacknack, Alaska.....	Unalaska, Alaska.
141863		St. s.	Leander Wilcox.....	205	101	126.0	22.3	9.2	Fah.	30	250	1903	Oshkosh, Wis.....	Milwaukee, Wis.
													Noank, Conn.....	Newport, R. I.

¹ Formerly st. s. Syracuse.

² Formerly U. S. C. & G. S. st. s. Sagadahoc.

³ Formerly British st. s. British Queen.

⁴ Formerly British st. s. Lassell.

⁵ Formerly st. s. D. S. Arnott.

⁶ Formerly st. p. Atlantic.

MERCHANT STEAM VESSELS OF THE UNITED STATES—Continued.

Official No.	Signal letters.	Rig.	Name of vessel.	Gross tonnage.	Net tonnage.	Length.	Breadth.	Depth.	Serv. sec.	Crew.	Indicated horsepower.	When built.	Where built.	Home port (where permanent document issues).
						Feet.	Feet.	Feet.						
218159		St. s.	Leatham D. Smith	122	83	89.2	21.0	9.5	Tow.	10	260	1893	Toledo, Ohio	Milwaukee, Wis.
203723		St. s.	Le Baron H. Jenkins	36	24	52.9	15.0	6.8	Tow.	2	175	1905	Boston, Mass.	Boston, Mass.
201663		St. s.	Lee Kimball, jr.	58	39	80.7	18.7	7.0	Pas.	7	200	1904	Scranton, Miss.	Guilford, Minn.
141100		*St. p.	Lee H. Brooks	86	86	140.5	22.0	3.4	Tow.	7	100	1890	Evansville, Ind.	Evansville, Ind.
200831		St. s.	Lee L. Salmen	75	34	69.0	19.7	5.5	Pas.	7	100	1903	Sildell, La.	New Orleans, La.
200864		St. s.	Leelanau	29	19	53.5	14.3	6.5	Pas.	2	35	1900	Provomont, Mich.	Grand Haven, Mich.
141644	KPVH	St. s.	LEHIGH	446	303	136.0	26.0	13.4	Tow.	15	735	1900	Port Richmond, N. Y.	Perth Amboy, N. J.
141650	KQBR	St. s.	Lehua	176	139	112.0	24.1	8.1	Frt.	10	175	1879	San Francisco, Cal.	San Francisco, Cal.
204423		St. s.	Leidheiser Bros.	28	20	60.0	15.0	6.2	Fsh.	3		1907	Lorain, Ohio	Port Huron, Mich.
204989		*St. p.	Lena May	86	86	113.0	28.5	4.0	Pas.	10		1908	Evansville, Ind.	Evansville, Ind.
201528	KTMC	St. s.	LENAPE	637	433	157.7	29.0	17.2	Tow.	19	1,000	1904	Camden, N. J.	Philadelphia, Pa.
210769	LCRB	St. s.	LENAPE	5,179	3,889	376.7	50.1	20.6	Pas.	101	3,500	1912	Newport News, Va.	New York, N. Y.
140902		St. s.	Lenoir	133	106	104.3	26.7	5.8	Fer.	7	60	1887	Baltimore, Md.	Bridgeport, Conn.
140520		St. s.	Leo	89	44	83.8	19.0	7.7	Pas.	8		1882	Philadelphia, Pa.	New Orleans, La.
216792		St. s.	Leo	17	11	48.6	20.5	3.3	Fer.		20	1898	Topsham, Me.	Bath, Me.
73218		St. s.	Leo F. Reichert	45	23	60.0	14.5	6.0	Tow.	4	150	1869	Philadelphia, Pa.	New York, N. Y.
126667		St. s.	Leon	85	42	81.0	19.7	9.5	Tow.	7		1890	Brooklyn, N. Y.	Savannah, Ga.
141533		St. p.	Leon	638	402	181.0	36.5	6.7	Pas.	25	700	1998	San Francisco, Cal.	St. Michael, Alaska.
216619		St. s.	Leona	14	9	52.1	12.7	4.1	Frt.	1	70	1897	Baltimore, Md.	Boston, Mass.
141874		St. s.	Leona R.	16	11	44.8	14.0	4.6	Tow.	4		1903	Washington Harbor, Wis.	Milwaukee, Wis.
16981		St. s.	Leonard Brightman	133	97	117.0	19.9	8.6	Fah.	23		1874	Bristol, Me.	Greenport, N. Y.
140430		St. s.	Leonard Richards	97	48	86.4	20.8	9.6	Tow.	6		1880	Athens, N. Y.	New York, N. Y.
207772		St. s.	LEONARD B. MILLER	6,291	4,921	504.0	54.0	30.0	Frt.	20	1,780	1910	Cleveland, Ohio	Cleveland, Ohio
201959		St. s.	LEONARD C. HANNA	6,356	4,922	504.0	54.0	30.0	Frt.	25	1,600	1905	do	New York, N. Y.
141356		St. s.	Leonard J. Busby	128	68	90.7	26.3	9.7	Tow.	6	350	1894	Tomkins Cove, N. Y.	Do.
136350		St. s.	LEONIA	643	407	145.0	32.0	14.4	Fer.	6	500	1893	Wilmington, Del.	Do.
141835		*St. p.	Leonia	67	41	55.2	12.5	5.0	Pas.	9		1902	Caloosa, Fla.	Key West, Fla.
77164	KMWD	St. s.	LEOPOLD ADLER	243	121	117.9	23.0	13.0	Tow.	14	600	1894	Newport News, Va.	Galveston, Tex.
141541		*St. p.	Leota	38	24	50.5	16.0	3.5	Frt.	4		1898	Alameda, Cal.	Savannah, Ga.
205846	KWSB	St. s.	Leroy	209	142	129.0	22.8	8.8	Tow.	13	400	1874	Boston, Mass.	Pensacola, Fla.
207996		*St. p.	Leroy	99	99	126.0	26.6	4.0	Pas.	13	203	1910	Point Pleasant, W. Va.	Cincinnati, Ohio
11875		St. p.	LESCHI	433	272	169.0	33.0	8.3	Fer.	8	700	1913	Seattle, Wash.	Seattle, Wash.
141334		St. s.	Lella	38	19	67.0	15.5	7.0	Pas.	8		1894	South Haven, Mich.	Chicago, Ill.
141704		St. s.	LESLIE BALDWIN	23	23	56.0	14.0	6.0	Tow.	4	96	1901	San Francisco, Cal.	Honolulu, Hawaii
213519		St. s.	Lester K.	40	27	63.0	17.4	6.3	Fah.	6	80	1915	Erie, Pa.	Buffalo, N. Y.
141320		St. s.	Lester L.	12	6	40.5	12.1	4.3	Tow.	2		1894	Kennebunk Port, Me.	Portsmouth, N. H.
75529		St. s.	Lester A. Forsyth	61	41	67.3	18.6	7.9	Tow.	7	250	1873	New Baltimore, N. Y.	New York, N. Y.
201777	KTRD	St. y.	LEVANTER	131	99	115.6	17.0	9.9	Yct.	12	500	1905	New York, N. Y.	Burlington, Vt.
141592		St. s.	Leviathan	109	70	80.9	26.1	7.3	Frt.	7	325	1899	Richmond, Me.	Boston, Mass.
214484	LQKB	St. s.	LEWIS	2,118	1,259	251.0	43.8	18.2	Frt.	25	1,300	1916	Wyandotte, Mich.	New York, N. Y.
217893	LQRS	St. s.	LEWIS LUCKENBACH	10,798	8,209	496.0	68.2	37.2	Frt.	51	5,000	1919	Quincy, Mass.	Do.
140840		St. s.	Lewis Pulver	71	35	80.0	19.3	8.4	Pas.	6		1886	Athens, N. Y.	Do.
211738	LDEG	St. s.	LEWIS K. THURLOW	3,316	2,104	313.5	46.1	23.0	Frt.	34	1,200	1913	Newport News, Va.	Boston, Mass.
116110		St. s.	Lewiston	1,806	1,342	272.3	38.1	18.5	Frt.	18	700	1886	Wyandotte, Mich.	Cleveland, Ohio
202007		*St. p.	Lewiston	548	518	165.5	34.8	6.0	Pas.	26		1905	Riparia, Wash.	Portland, Oreg.
217195	LNRV	St. s.	Lewiston	2,551	1,528	267.3	46.0	23.6	Frt.	41	1,400	1918	South Portland, Me.	Portland, Me.
81310	KJBV	St. s.	Lexington	1,248	697	246.0	46.0	15.5	Pas.	55	1,700	1891	Wilmington, Del.	New York, N. Y.
125621	JSPT	St. s.	Lexington	2,006	1,112	257.3	38.7	16.0	Pas.	40	1,100	1877	Chester, Pa.	Wilmington, Del.
216715		*St. p.	Lexington	82	82	94.5	26.0	3.6	Pas.	4	100	1913	Hermann, Mo.	St. Louis, Mo.
115823		St. s.	Libbie	29	14	54.0	15.5	6.5	Tow.	4		1881	Poughkeepsie, N. Y.	New York, N. Y.
206763		St. s.	Libbie Purdy	41	28	53.7	16.7	7.6	Tow.	2	110	1909	Chelsea, Mass.	Boston, Mass.
216541	LMCK	St. s.	LIBERATOR	7,951	6,027	410.0	56.0	29.0	Frt.	51	2,800	1918	Alameda, Cal.	San Francisco, Cal.
3746		St. p.	Liberty	405	374	210.0	32.6	7.4	Pas.	43	800	1898	Jeffersonville, Ind.	St. Louis, Mo.
62929		St. s.	Liberty	171	116	103.0	28.7	8.0	Frt.	10		1891	City Island, N. Y.	Albany, N. Y.
81048		St. s.	Liberty	1,294	1,035	240.1	38.0	17.6	Frt.	4	600	1884	West Bay City, Mich.	Ogdensburg, N. Y.
127487		St. s.	Liberty	222	135	134.0	21.0	6.8	Pas.	19	323	1900	Everett, Wash.	Seattle, Wash.
140528		St. s.	Liberty	14	10	40.5	11.6	5.7	Tow.	3		1882	Brooklyn, N. Y.	New York, N. Y.
141011		St. s.	Liberty	149	92	96.8	18.3	6.0	Pas.	6	200	1889	Fort Howard, Wis.	Duluth, Minn.
141017		St. s.	Liberty	60	30	66.0	18.2	8.7	Tow.	9		1889	Bandon, Oreg.	San Francisco, Cal.
206895		St. s.	Liberty	30	20	47.0	13.0	6.0	Fah.	6	50	1909	Mantowoc, Wis.	Milwaukee, Wis.
207223		St. s.	Liberty	36	22	67.5	17.8	7.3	Fah.	6	140	1910	Erie, Pa.	Erie, Pa.
209672		*St. p.	Liberty	196	196	141.8	28.7	5.0	Pas.	4	260	1912	Clarington, Ohio	Cincinnati, Ohio
210349		St. s.	Liberty	42	28	59.0	15.4	5.7	Tow.	2	150	1912	Portland, Oreg.	Portland, Oreg.
211249		St. s.	LIBERTY	83	77	67.6	20.0	9.2	Pas.	2	150	1913	Buffalo, N. Y.	Buffalo, N. Y.
217061	LNEG	St. s.	LIBERTY	6,868	4,809	395.5	55.0	31.4	Frt.	66	2,500	1918	Kearny, N. J.	Newark, N. J.

¹ Formerly U. S. L. H. st. s. Poe Reef.

² Formerly st. s. St. Tammany.

³ Formerly Hawaiian st. s. Lehua.

⁴ Formerly st. s. James Roy.

⁵ Formerly st. s. C. K. Buckley.

⁶ Formerly st. s. M. H. S. Charles Foster.

⁷ Formerly st. s. Grantham I. Taggart.

⁸ Formerly U. S. Fisheries st. s. Blue Wing.

⁹ Formerly st. s. Easton.

¹⁰ Formerly st. s. John H. Estill.

¹¹ Formerly U. S. R. C. st. s. Dexter.

¹² Formerly st. s. a James T. Easton.

¹³ Formerly st. s. b De Vaux Powell.

¹⁴ Formerly st. s. Susan E. Peck.

¹⁵ Formerly st. s. Washington.

¹⁶ Formerly st. s. City of Macon.

¹⁷ Formerly st. s. Samuel W. Morris.

¹⁸ Formerly st. p. Belle of the Bands.

¹⁹ Formerly st. s. a W. E. Peck.

²⁰ Formerly st. s. b Neutral.

²¹ Formerly st. s. a Waldo R. Avery.

²² Formerly st. s. b Phenix.

²³ Formerly st. s. City of Everett.

²⁴ Formerly st. s. Hedge Wickwire.

† Composite.

MERCHANT STEAM VESSELS OF THE UNITED STATES—Continued.

Official No.	Signal letters.	Rtg.	Name of vessel.	Gross tonnage.	Net tonnage.	Length.	Breadth.	Depth.	Service.	Crew.	Indicated horsepower.	When built.	Where built.	Home port (where permanent document issued).
						Feet.	Feet.	Feet.	Tow.					
217163	LNPM	St. s.	Liberty.....	324	158	136.2	28.6	13.2	Fsh.	18	1,000	1918	Norfolk, Va.....	Philadelphia, Pa.
217377		St. s.	Liberty.....	10	7	41.0	11.5	4.0	Fsh.	2	40	1918	St. James, Mich.....	Grand Haven, Mich.
200720		*St. p.	Lightwood.....	183	133	142.6	28.5	3.7	Pas.	20	1884	1884	Little Rock, Ark.....	St. Louis, Mo.
141861	KSLC	St. s.	LIGONIER.....	3,737	2,306	362.5	46.0	28.2	Tnk.	33	1,700	1908	Camden, N. J.....	Port Arthur, Tex.
200725	KSWM	St. s.	LIKE LIKE.....	374	214	136.1	30.1	11.5	Pas.	22	300	1904	San Francisco, Cal.....	Honolulu, Hawaii.
140715		St. s.	Lida May Hardy.....	19	9	51.5	13.1	5.0	Tow.	3	1884	1884	Jersey City, N. J.....	New York, N. Y.
140664		St. s.	Lillian.....	25	17	57.5	11.2	6.3	Frt.	2	32	1888	San Francisco, Cal.....	San Francisco, Cal.
141041		St. s.	Lillian.....	17	9	62.1	11.6	3.5	Tow.	4	65	1889	New York, N. Y.....	Wilmington, N. C.
141840		St. s.	Lillian.....	174	118	108.4	28.4	8.8	Frt.	6	150	1902	Athens, N. Y.....	New York, N. Y.
202559		St. s.	Lillian.....	18	9	48.4	12.4	4.2	Tow.	2	8	1905	Elizabeth City, N. C.....	Elizabeth City, N. C.
212341		St. s.	Lillian A.....	24	19	40.5	12.5	4.3	Fsh.	3	50	1914	Northport, Mich.....	Grand Haven, Mich.
217511		St. s.	Lillian P. Nichols.....	92	62	77.3	21.9	9.4	Tow.	7	300	1919	Brooklyn, N. Y.....	New York, N. Y.
141683		*St. p.	Lille.....	18	16	60.0	17.5	2.8	Pas.	5	1900	1900	Kissimmee, Fla.....	Tampa, Fla.
208609		St. s.	Lille.....	11	7	27.0	10.6	3.0	Fsh.	3	5	1900	Marinette, Wis.....	Milwaukee, Wis.
202032		St. y.	Lille G.....	34	18	57.6	15.0	6.5	Yct.	2	1905	1905	Camden, Me.....	Boston, Mass.
206996		St. s.	Lille and Agnes.....	115	80	100.0	20.6	8.2	Frt.	3	80	1909	Perth Amboy, N. J.....	New York, N. Y.
200275		St. s.	Lille & May.....	12	8	44.1	10.3	5.5	Fsh.	4	1903	1903	Buffalo, N. Y.....	Grand Haven, Mich.
208029		St. s.	Lilly K.....	10	7	32.2	9.6	3.5	Fsh.	3	1905	1905	Manitowoc, Wis.....	Do.
140478		*St. p.	Lily.....	123	72	92.5	16.4	3.7	Tow.	4	65	1881	Seattle, Wash.....	Seattle, Wash.
140992		St. s.	Lily.....	99	67	94.8	23.5	6.4	Frt.	8	90	1889	Mount Clemens, Mich.....	Detroit, Mich.
212592	LDQN	St. s.	LIMON.....	3,297	2,109	330.6	44.5	32.1	Frt.	47	2,750	1914	Belfast, Ireland.....	New York, N. Y.
212845		St. s.	LINCOLN.....	580	394	147.3	43.0	12.6	Pas.	7	600	1914	Houghton, Wash.....	Seattle, Wash.
141561		*St. p.	Linda.....	662	386	181.0	35.5	6.7	Pas.	23	700	1898	Unalaska, Alaska.....	St. Michael, Alaska.
140506		St. s.	Linden.....	62	38	70.0	17.6	7.0	Tow.	7	1881	1881	South Amboy, N. J.....	Perth Amboy, N. J.
141370		St. s.	Linden.....	804	706	206.0	35.0	12.6	Frt.	14	800	1895	Port Huron, Mich.....	Chicago, Ill.
141177		St. s.	Lindrup.....	42	28	63.2	15.5	6.3	Msc.	3	1891	1891	Manistee, Mich.....	Marquette, Mich.
202123		St. s.	Linta.....	78	53	91.4	17.5	8.7	Pas.	8	250	1905	New York, N. Y.....	New York, N. Y.
161634		St. s.	Linaus.....	28	14	50.0	12.0	4.8	Tow.	2	1890	1890	Point Washington, Fla.....	Mobile, Ala.
201330		St. p.	Lionel R. Webster.....	343	261	139.0	32.7	8.3	Frt.	5	209	1904	Portland, Ore.....	Portland, Ore.
204954		*St. p.	Lisbon.....	30	19	60.8	15.0	8.2	Frt.	1	30	1908	Point Caswell, N. C.....	Wilmington, N. C.
217289	LPBF	St. s.	LITHOPOLIS.....	2,362	1,407	263.4	42.4	22.2	Frt.	34	1,150	1918	Tampa, Fla.....	Tampa, Fla.
141286		St. p.	Little Ben.....	24	24	64.8	18.0	2.4	Frt.	2	1895	1895	Pomeroy, Ohio.....	Pittsburgh, Pa.
209667		St. s.	Little Colonel.....	20	6	55.3	13.0	5.4	Tow.	7	80	1912	Madisonville, La.....	New Orleans, La.
208038		*St. p.	Little Delta.....	71	44	66.7	16.7	3.2	Frt.	10	40	1908	Fairbanks, Alaska.....	Eagle, Alaska.
140343		St. s.	Little Giant.....	26	13	43.0	13.0	5.0	Pas.	3	1878	1878	Gloucester, Mass.....	Boston, Mass.
211310		*St. p.	Little Jim.....	14	14	63.5	14.0	2.0	Tow.	7	50	1913	Martins Ferry, Ohio.....	Pittsburgh, Pa.
215434		St. s.	Little Jim.....	8	6	36.9	8.9	4.6	Tow.	1	40	1909	New York, N. Y.....	Burlington, Vt.
140861		St. s.	Little Mac.....	25	19	60.0	10.6	2.5	Frt.	5	1896	1896	Buffalo, N. Y.....	Cape Vincent, N. Y.
140501		St. s.	Little Nora.....	17	8	47.6	12.9	6.0	Tow.	3	1881	1881	Baltimore, Md.....	Baltimore, Md.
141318		St. s.	Little Silver.....	428	286	159.9	25.8	7.8	Pas.	18	485	1893	Tomkins Cove, N. Y.....	Perth Amboy, N. J.
208263		*St. p.	Little Saug.....	50	31	59.2	13.4	3.7	Pas.	5	20	1910	Fairbanks, Alaska.....	Eagle, Alaska.
206106		St. y.	Little Sovereign.....	91	61	136.0	13.5	7.3	Yct.	14	1,600	1909	New York, N. Y.....	New York, N. Y.
14889		St. s.	Livingston.....	91	62	81.0	25.0	7.0	Frt.	4	100	1833	Saugerties, N. Y.....	Do.
141005	KFJD	St. s.	Livingstone.....	2,134	1,622	281.0	41.0	20.0	Frt.	16	1,000	1889	Wyangton, Mich.....	Milwaukee, Wis.
140114		St. s.	Lizzie Colburn.....	130	65	111.5	18.0	8.8	Fsh.	25	1875	1875	Boothbay, Me.....	Reedville, Va.
140550		St. s.	Lizzie Crawford.....	52	26	67.4	17.5	8.0	Tow.	5	1882	1882	Camden, N. J.....	Philadelphia, Pa.
204390	KWGB	St. s.	LIZZIE D.....	122	58	77.8	21.0	10.5	Tow.	7	300	1907	Philadelphia, Pa.....	New York, N. Y.
141012		St. s.	Lizzie M. Snow.....	17	9	35.7	9.9	3.9	Pas.	2	1889	1889	Brewer, Me.....	Boothbay, Me.
213874	KMHQ	St. y.	LLEWELLYN.....	92	63	127.3	16.3	9.1	Tow.	10	212	1885	Wilmington, Del.....	Providence, R. I.
92665		St. s.	Lloyd M.....	31	22	70.7	14.5	6.0	Fsh.	6	1882	1882	Buffalo, N. Y.....	New York, N. Y.
76318		St. s.	Lloyd W.....	8	7	40.0	8.1	3.1	Pas.	1	1914	1914	Mount Vernon, Ind.....	Grand Haven, Mich.
212137		St. s.	Lloyd H. Daisell.....	27	13	55.4	14.0	6.7	Tow.	4	85	1869	New Brunswick, N. J.....	Louisville, Ky.
5874		St. y.	Lockport.....	19	13	46.0	10.8	4.2	Yct.	2	1898	1898	Oshkosh, Wis.....	New York, N. Y.
141742		*St. p.	Lockport.....	54	54	100.0	20.0	8.6	Frt.	10	250	1908	Lockport, La.....	Milwaukee, Wis.
206159		St. s.	Lola.....	130	120	64.7	25.1	5.4	Frt.	8	300	1915	Seattle, Wash.....	New Orleans, La.
213239		*St. p.	Lola M.....	45	28	73.2	16.3	5.0	Oys.	3	1891	1891	Tottenville, N. Y.....	Seattle, Wash.
141171		St. s.	Loma.....	45	28	67.7	19.6	4.3	Frt.	4	30	1909	Everett, Wash.....	Seattle, Wash.
206763		*St. p.	Lone Star.....	48	48	84.0	20.0	5.0	Tow.	4	1890	1890	Rock Island, Ill.....	Des Moines, Iowa.
141062		*St. p.	Lone Star.....	73	40	81.0	18.9	3.3	Tow.	8	1896	1896	Berwick, La.....	New Orleans, La.
141429		St. s.	Lone Star.....	2,531	1,496	264.6	46.1	24.0	Frt.	55	1,400	1918	Beaumont, Tex.....	Port Arthur, Tex.
218943	LMSB	St. p.	Long Beach.....	519	390	150.5	32.0	10.5	Frt.	6	300	1890	Wilmington, Del.....	Wilmington, Del.
140399		St. s.	LONG BRANCH.....	229	166	104.2	25.7	14.2	Tow.	5	950	1910	Elizabethport, N. J.....	New York, N. Y.
216289		St. s.	Longport.....	20	14	70.1	14.4	5.0	Frt.	3	1895	1895	Nyaek, N. Y.....	Philadelphia, Pa.
141385		St. s.	Lonoke.....	2,540	1,493	266.8	46.1	23.8	Frt.	48	1,385	1918	Astoria, Ore.....	Astoria, Ore.
217014	LNFD	St. s.	Lookout.....	35	24	51.1	13.6	6.8	Tow.	4	1862	1862	Camden, N. J.....	New York, N. Y.
15080		St. s.	LOBAIN.....	49	34	68.0	16.0	7.1	Fsh.	3	125	1909	Buffalo, N. Y.....	Cleveland, Ohio.
209610		St. s.	LOBAIN.....	65	81	68.7	17.0	11.0	Tow.	8	500	1915	Cleveland, Ohio.....	Duluth, Minn.
212968		St. s.	LORAIN.....	6,849	4,268	395.5	65.0	31.4	Frt.	54	2,500	1919	Kearny, N. J.....	Newark, N. J.
218077	LRFC	St. s.	Lorain T.....	20	9	50.0	14.2	5.3	Tow.	6	1900	1900	Chicago, Ill.....	Chicago, Ill.
141643		St. s.	LORD BALTIMORE.....	445	289	196.0	23.5	12.0	Pas.	29	2,000	1903	Wilmington, Del.....	Philadelphia, Pa.
200139		St. s.	Lorena.....	34	17	70.3	15.6	7.6	Tow.	9	1882	1882	Saugatuck, Mich.....	Milwaukee, Wis.

1 Formerly *st. p. (a U. S. Eng. Henry Sheldon.
 (b Henry Sheldon.
 2 Formerly British st. s. Limon.

3 Formerly st. s. V. H. Wright.
 4 U. S. Navy No. 878.
 5 Formerly st. y. Marietta.

6 Formerly st. s. J. W. Hahn.
 7 Formerly st. s. Carrie.
 † Composite.

MERCHANT STEAM VESSELS OF THE UNITED STATES—Continued.

Official No.	Signal letters.	Rig.	Name of vessel.	Gross tonnage.	Net tonnage.	Length.	Breadth.	Depth.	Service.	Crew.	Indicated horsepower.	When built.	Where built.	Home port (where permanent document issues).
207088		St. s.	LORENZ	19	13	48.0	9.6	5.6	Fah.	2	110	1886	Buffalo, N. Y.	Port Huron, Mich.
140649		St. s.	Lorenzo Dimick	42	21	65.8	16.0	8.0	Tow.	4		1883	do	Grand Haven, Mich.
210867		St. s.	Loretta	49	28	61.1	20.1	6.4	Frt.	3	125	1913	Boothbay Harbor, Me.	Boston, Mass.
140845		St. s.	Loretto	27	18	54.5	14.2	5.8	Oya.	3		1886	Brooklyn, N. Y.	Greenport, N. Y.
200664		St. s.	Loretto	13	8	39.8	12.1	5.1	Frt.	2		1904	Apalachicola, Fla.	Mobile, Ala.
116919		St. s.	Lorraine	39	27	69.5	16.9	5.8	Tow.	6		1899	Ashtabula, Ohio	Buffalo, N. Y.
213922	LFTS	St. s.	Los ANGELES	6,876	4,263	435.0	56.0	32.0	Tnk.	39	2,600	1916	San Francisco, Cal.	San Francisco, Cal.
141615		St. s.	Lotis	38	20	75.7	11.5	7.1	Frt.	3		1899	East Boston, Mass.	Boston, Mass.
140517		St. s.	Lottie	47	22	66.7	19.0	5.8	Pas.	8		1882	Apalachicola, Fla.	Apalachicola, Fla.
141747		St. s.	Lottie B	21	14	57.6	17.6	6.5	Pas.	2		1901	Tottenville, N. Y.	New York, N. Y.
141331		St. s.	Lottie and May	13	6	44.9	11.9	5.7	Frt.	2	182	1894	East Boothbay, Me.	Portland, Me.
141288		St. s.	Lotus	127	86	110.5	22.0	8.7	Tow.	10	60	1893	Manitowoc, Wis.	Grand Haven, Mich.
207407		*St. p.	Loucinda	197	197	158.0	30.0	4.5	Pas.	13	377	1910	Point Pleasant, W. Va.	Louisville, Ky.
141564	KPHC	St. y.	LOUPDUN	168	114	119.9	17.2	7.5	Yct.	9	650	1899	Elizabeth, N. J.	New York, N. Y.
140695		St. s.	Louis	22	11	53.6	13.3	6.6	Tow.	3		1882	Baltimore, Md.	Baltimore, Md.
202225		St. p.	Louis O	35	22	64.9	20.0	3.2	Fer.	2	35	1909	Hudson, Wis.	Louisville, Ky.
140859		St. s.	Louis Pahlow	366	290	155.4	30.4	10.5	Frt.	12	260	1882	Milwaukee, Wis.	Chicago, Ill.
206476		St. s.	Louis R	64	51	69.9	20.8	5.8	Oya.	6	100	1909	Stratford, Conn.	Bridgeport, Conn.
217733	LQHV	St. s.	LOUIS M. WINSLOW	346	166	139.2	24.0	13.1	Fsh.	27	550	1919	East Boothbay, Me.	Boston, Mass.
209971		St. s.	LOUIS R. DAVIDSON	6,356	4,996	504.0	56.0	30.0	Frt.	22	1,760	1912	Ashtabula, Ohio	Buffalo, N. Y.
215618		St. s.	LOUIS W. HILL	7,038	5,648	525.0	58.0	31.0	Frt.	32	1,800	1917	Lorain, Ohio	Cleveland, Ohio
141225		St. s.	Louisa	59	29	71.8	18.0	8.1	Tow.	9		1892	Baltimore, Md.	Norfolk, Va.
28151		St. s.	Louisa Haines	10	7	34.6	8.4	4.4	Tow.	2		1902	Seattle, Wash.	Seattle, Wash.
15347	JCMW	St. p.	Louise	1,023	718	217.7	33.0	8.8	Pas.	30	1,272	1864	Wilmington, Del.	Baltimore, Md.
110920		St. s.	Louise	46	23	69.0	16.6	7.4	Tow.	6	280	1891	Baltimore, Md.	Do.
140288		St. s.	Louise	83	43	86.6	19.3	8.1	Pas.	6		1878	Sandusky, Ohio	Chicago, Ill.
140427		St. s.	Louise	105	59	94.5	20.0	7.4	Tow.	11	294	1880	Camden, N. J.	Houston, Tex.
141071		St. p.	Louise	129	70	88.5	18.5	6.8	Frt.	10		1890	Mount Pleasant, S. C.	Savannah, Ga.
141266		St. y.	Louise	49	24	91.7	14.0	8.1	Yct.	4		1893	Bristol, R. I.	Cape Vincent, N. Y.
141414		St. s.	Louise	18	9	47.3	12.0	5.0	Tow.	2		1896	Petersburg, Va.	Norfolk, Va.
141572		*St. p.	Louise	717	384	165.0	36.5	5.0	Pas.	21	800	1898	Unalaska, Alaska	St. Michael, Alaska.
141724		St. p.	LOUISE	295	186	131.1	24.5	5.4	Pas.	8	250	1901	Jacksonville, Fla.	Richmond, Va.
206253		*St. p.	Louise	49	49	103.6	21.0	3.0	Pas.	8	40	1906	Parkersburg, W. Va.	Cincinnati, Ohio
209242		St. s.	Louise	46	31	68.5	17.7	5.6	Tow.	7	125	1911	Madison, Md.	Washington, D. C.
141542		St. s.	Louise B	14	8	41.2	11.1	3.2	Tow.	6		1898	Chicago, Ill.	Chicago, Ill.
212751	LFQK	St. s.	Louise Greer	258	182	99.6	28.2	13.4	Frt.	15	600	1915	Grassy Point, N. Y.	Newport News, Va.
204980		St. s.	Louise Ruge	68	46	67.0	20.0	8.1	Tow.	9	300	1908	West New Brighton, N. Y.	New York, N. Y.
130006	KQRH	St. s.	LOUISIANA	2,849	1,797	290.0	42.2	23.2	Tnk.	29	1,150	1901	Chicago, Ill.	Port Arthur, Tex.
140017		*St. p.	Louisiana	56	30	96.2	18.1	4.6	Tow.	9		1888	New Orleans, La.	New Orleans, La.
214846		St. s.	LOUISIANA	97	51	71.0	20.0	12.5	Frt.	4		1917	Cleveland, Ohio	Duluth, Minn.
145349		St. s.	Louisville	87	43	83.2	19.0	8.1	Tow.	5		1883	Philadelphia, Pa.	Norfolk, Va.
207682		St. s.	LOUISVILLE	47	32	61.0	16.0	8.0	Fsh.	6	55	1910	Lorain, Ohio	Chicago, Ill.
217997	LQWS	St. s.	LOUISVILLE BRIDGE	3,658	2,256	324.0	46.2	25.0	Frt.	41	1,500	1919	Newark, N. J.	Newark, N. J.
206677		St. s.	Loyd	10	7	39.1	8.8	3.7	Pas.	6		1908	Seattle, Wash.	Seattle, Wash.
140227		St. s.	Luce Brothers	141	67	114.3	18.5	8.9	Fsh.	20		1877	New London, Conn.	Cape Charles, Va.
140703		St. y.	Lucie	19	13	64.0	9.2	4.9	Yct.	2		1884	Bristol, R. I.	New York, N. Y.
141283		St. s.	Lucie Ross	49	24	70.7	16.6	7.6	Tow.	10		1893	Baltimore, Md.	Richmond, Va.
204022		St. s.	LUCILLE BURT	71	48	92.5	15.5	9.0	Pas.	9		1907	Muskegon, Mich.	New Orleans, La.
150722	KMSF	St. s.	LUCINDA	130	89	124.0	18.0	8.9	Frt.	11	500	1896	Chester, Pa.	New York, N. Y.
206875	LJWV	St. s.	LUCIUS W. ROBINSON	1,899	1,141	244.0	43.0	18.7	Frt.	26	900	1912	Wyandotte, Mich.	Ogdensburg, N. Y.
141537		St. s.	Lucretia	37	21	57.3	14.8	7.0	Msc.	3		1896	Bristol, Me.	Portland, Me.
141882		St. s.	Lucy Coles	41	36	81.4	17.2	4.0	Tow.	6		1902	Point Pleasant, W. Va.	Louisville, Ky.
206795		St. s.	Ludington	44	34	44.8	20.0	4.4	Tow.	5	12	1908	Ludington, Mich.	Grand Haven, Mich.
218104	LRGC	St. s.	LUDINGTON PATTON	285	168	112.2	26.5	12.0	Tow.	11	950	1919	Baltimore, Md.	Baltimore, Md.
141540		*St. p.	Luella	115	88	90.0	17.0	3.0	Frt.	6		1898	Stockton, Cal.	Nome, Alaska.
216147	LKMD	St. s.	LUELLA	4,162	2,540	339.3	49.1	26.3	Frt.	45	1,800	1918	Baltimore, Md.	Baltimore, Md.
212066		*St. p.	Luke McLuke	43	43	82.2	18.5	3.1	Tow.	10	87	1893	Jeffersonville, Ind.	Pittsburgh, Pa.
211004		St. s.	Lulle R	25	17	65.5	12.7	5.5	Tow.	8	150	1913	Mobile, Ala.	Mobile, Ala.
141583		St. s.	Lumberman	34	19	54.0	17.0	6.5	Tow.	6		1899	Seattle, Wash.	Seattle, Wash.
86509		St. s.	LUPUS	3,871	2,997	356.0	50.0	28.0	Frt.	20		1901	West Bay City, Mich.	Cleveland, Ohio
141751		St. s.	Lurline	41	27	63.7	15.2	5.3	Tow.	5		1901	Monahan, Wash.	Seattle, Wash.
204955	KWMR	St. s.	LURLINE	5,928	3,725	412.8	53.1	29.2	Pas.	64	1,200	1908	Newport News, Va.	San Francisco, Cal.
215068		*St. p.	Lurline	406	318	151.7	30.7	6.1	Pas.	22	700	1917	Portland, Oreg.	Portland, Oreg.
121086		St. s.	Luzerne	165	112	94.3	23.7	11.3	Tow.	9	450	1899	Port Richmond, N. Y.	New York, N. Y.
140770		St. s.	Luzerne Ludington	114	58	54.0	21.0	8.4	Oya.	3		1885	New Haven, Conn.	New Haven, Conn.
141783		St. s.	LUZON	3,582	2,778	346.0	48.2	24.0	Frt.	23	1,250	1902	Chicago, Ill.	Cleveland, Ohio
210867		St. s.	LYCORA	55	37	72.0	16.0	8.6	Frt.	5	250	1912	Buffalo, N. Y.	Do.
140891		St. p.	Lydia	9	8	56.0	11.5	2.4	Frt.	3	6	1880	Elizabeth City, N. C.	Elizabeth City, N. C.
211562		St. s.	Lydia	26	18	47.0	14.7	5.2	Fsh.	3	45	1913	Menominee, Mich.	Milwaukee, Wis.

¹ Formerly U. S. Eng. st. s. Sand Beach.

² Formerly st. s. Sea Wing.

³ Formerly st. s. Zebethka.

⁴ Formerly st. s. Rescuer.

⁵ Formerly st. s. Richard F. Young.

⁶ Formerly st. s. Northman.

⁷ Formerly st. s. Thomas A. Bain.

⁸ Formerly st. y. (a) Parthenia.

⁹ Formerly st. y. (b) Sayonara.

¹⁰ Formerly st. s. Gifchrist.

¹¹ Formerly st. s. Fred B. Dalzel.

MERCHANT STEAM VESSELS OF THE UNITED STATES—Continued.

Official No.	Signal letters.	Rig.	Name of vessel.	Gross tonnage.	Net tonnage.	Length.	Breadth.	Depth.	Service.	Crew.	Indicated horsepower.	When built.	Where built.	Home port (where permanent document issued).
217022	LKQF	St. s.	LYDIA.....	3,900	2,432	Feet. 366.0	Feet. 48.2	Feet. 17.8	Frt.	67	1,500	1902	Newcastle-on-Tyne, England.	Baltimore, Md.
160762		St. s.	Lydia Anne.....	10	8	44.7	10.2	3.6	Tow.	3		1897	Portland, Ore.	Portland, Ore.
202066		St. s.	LYMAN C. SMITH.....	6,200	4,916	525.0	55.2	31.0	Frt.	23	1,800	1906	Wyandotte, Mich.	Oswego, N. Y.
212880	LFBW	St. s.	LYMAN STEWART.....	6,054	3,830	408.8	55.5	31.7	Tnk.	38	3,000	1914	San Francisco, Cal.	San Francisco, Cal.
217200	LNRM	St. s.	LYNCHBURG.....	2,585	1,469	298.9	44.0	19.7	Frt.	34	1,500	1918	Wilmington, Del.	Wilmington, Del.
207610		St. s.	LYNNHAVEN.....	145	99	89.3	22.0	11.0	Pas.	5	550	1910	Baltimore, Md.	Norfolk, Va.
M.														
214572		St. s.	M. C. K.....	17	11	46.0	14.2	4.3	Fsh.	2	80	1916	Detroit, Mich.	Marquette, Mich.
92551		St. s.	M. Dewing.....	35	24	50.0	19.7	5.4	Frt.	3	70	1893	Boston, Mass.	New York, N. Y.
92509		St. s.	M. Dougherty.....	43	43	71.0	17.2	6.0	Tow.	7		1893	Pittsburgh, Pa.	Pittsburgh, Pa.
90072		St. p.	M. Martin.....	570	455	191.0	29.3	8.1	Pas.	16	533	1863	Jersey City, N. J.	New York, N. Y.
106391		St. s.	M. Moran.....	137	106	96.0	17.7	7.0	Frt.	7	500	1885	Lockport, N. Y.	Newark, N. J.
90904		St. s.	M. Talcott.....	96	66	113.1	16.9	6.4	Cnl.	8		1876	Chicago, Ill.	Chicago, Ill.
205009		St. s.	M. A. BRADLEY.....	5,539	4,127	480.0	52.2	31.0	Frt.	21	1,450	1908	Ecorse, Mich.	Cleveland, Ohio.
208194		*St. p.	M. A. Burke.....	300	300	188.0	50.0	5.8	Pas.	25	250	1910	Jeffersonville, Ind.	New Orleans, La.
92528		St. s.	M. A. Knapp.....	60	31	66.2	17.8	9.3	Tow.	7		1893	Benton Harbor, Mich.	Duluth, Minn.
200203		St. s.	M. A. REEB.....	3,762	3,130	370.8	50.2	24.2	Frt.	24	1,000	1903	Toledo, Ohio.	Buffalo, N. Y.
130529		St. s.	M. C. Wolcott.....	176	115	100.0	28.5	9.3	Pas.	8	281	1891	Brooklyn, N. Y.	New York, N. Y.
90792		St. s.	M. D. Carrington.....	64	32	67.0	16.0	8.6	Tow.	5		1875	Buffalo, N. Y.	Duluth, Minn.
217903		St. s.	M. D. Shannon.....	87	86	101.3	36.0	4.9	Fer.	7	175	1919	Morgan City, La.	Morgan City, La.
92348		*St. p.	M. D. Wayman.....	242	157	125.0	24.0	3.8	Tow.	11		1891	Pittsburgh, Pa.	Pittsburgh, Pa.
90314		St. s.	M. D. Wheeler.....	31	15	60.0	16.0	5.8	Tow.	4		1871	Philadelphia, Pa.	Newark, N. J.
208256		*St. p.	M. E. Norman.....	44	44	108.8	25.0	2.5	Tow.	10	228	1910	Morgan City, La.	Morgan City, La.
92524		St. s.	M. G. Hauser.....	73	36	72.0	18.0	8.8	Frt.	8		1893	Saugatuck, Mich.	Chicago, Ill.
208212		St. s.	M. G. HAUSER.....	655	445	154.0	35.0	10.0	Frt.	8	1,500	1910	Mantowoc, Wis.	Detroit, Mich.
213393		St. s.	M. G. Phelps.....	99	73	110.0	21.5	9.6	Frt.	5	400	1915	Chamont, N. Y.	Cape Vincent, N. Y.
208213		St. s.	M. J. Rudolph.....	197	127	91.0	29.0	10.5	Frt.	5	350	1909	West New Brighton, N. Y.	New York, N. Y.
216821	LMQV	St. s.	M. J. SCANLON.....	5,672	4,048	362.3	51.2	32.2	Frt.	39	2,200	1918	Camden, N. J.	Philadelphia, Pa.
208341		*St. p.	M. L. Washburn.....	284	179	120.3	26.0	4.1	Pas.	22	170	1911	St. Michael, Alaska	St. Michael, Alaska
92824		St. s.	M. Mitchell Davis.....	85	58	81.0	19.2	8.9	Tow.	4		1897	Solomons, Md.	Portsmouth, N. H.
93262		St. s.	M. Mitchell Davis.....	116	79	92.5	21.8	10.6	Tow.	8	350	1902	do.	Washington, D. C.
207075		St. s.	M. P. Howlett.....	71	34	64.5	18.0	8.8	Tow.	4	250	1910	Wilmington, Del.	Philadelphia, Pa.
200527		St. s.	M. S. QUAY.....	133	91	85.5	19.0	10.8	Tow.	8	500	1903	Philadelphia, Pa.	do.
91944		St. s.	M. T. Greene.....	523	421	155.0	30.0	11.6	Frt.	12	473	1887	Gibraltar, Mich.	Chicago, Ill.
93380		St. s.	M. W. Adams.....	73	49	73.0	18.6	8.2	Tow.	9	150	1903	Solomons, Md.	Baltimore, Md.
91985		St. s.	M. W. Hunt.....	41	20	63.5	15.6	6.5	Tow.	9		1888	Philadelphia, Pa.	do.
91470		St. s.	Mabel.....	84	42	82.0	20.0	8.6	Tow.	8		1882	do.	Hartford, Conn.
92070		St. s.	Mabel.....	26	13	51.9	15.5	5.1	Tow.	4	125	1888	Tottenville, N. Y.	New York, N. Y.
201202		*St. p.	Mabel.....	49	49	80.0	17.0	3.4	Tow.	9		1904	Carrollton, Ky.	Evansville, Ind.
212116		St. s.	Mabel.....	19	13	54.5	13.7	4.4	Pas.	2	60	1893	Milwaukee, Wis.	Grand Haven, Mich.
91262		St. s.	Mabel L. Stevens.....	31	21	60.6	16.3	4.8	Frt.	4		1880	South Norwalk, Conn.	New York, N. Y.
93220		St. s.	Mabel & Ray.....	38	26	59.6	16.4	6.5	Oys.	3		1899	Stratford, Conn.	do.
200747		St. s.	MAGILVARY SHIRAS.....	4,077	2,921	420.0	50.0	28.0	Frt.	28	1,500	1904	Cleveland, Ohio.	Duluth, Minn.
110831	KGML	St. s.	McAllister.....	140	70	95.9	22.6	11.3	Tow.	6	700	1889	Brooklyn, N. Y.	New York, N. Y.
215044	LHCM	St. s.	MCCLELLAN.....	3,006	1,870	336.0	38.2	27.5	Frt.	46	900	1885	Newcastle, England.	do.
93088		St. s.	MCDUGALL.....	582	333	168.0	32.0	9.3	Tow.	21	850	1900	St. Louis, Mo.	New Orleans, La.
208398		*St. p.	MCCUIRE.....	66	66	81.4	24.0	4.3	Tow.	6	124	1911	do.	St. Louis, Mo.
217770	LQKH	St. s.	MCKEESPORT.....	6,861	4,927	395.5	55.0	31.4	Frt.	54	2,500	1919	Kearny, N. J.	Newark, N. J.
106659		St. s.	McKeever Bros.....	107	76	80.4	23.2	8.0	Frt.	4	100	1889	Wilmington, Del.	New York, N. Y.
203969	KVWT	St. s.	MACHIGONNE.....	425	289	136.5	29.0	9.6	Pas.	14	550	1907	Philadelphia, Pa.	Boston, Mass.
205981	KWTL	St. y.	MACHIGONNE.....	195	132	129.4	19.2	10.8	Yct.	15		1909	New York, N. Y.	do.
206658		St. s.	MACKINAC.....	512	336	162.0	28.2	12.0	Frt.	18	750	1909	Ferrysburg, Mich.	New York, N. Y.
127750	KSLD	St. s.	MAONA.....	5,311	3,996	377.5	49.0	15.8	Pas.	40	5,000	1903	Chester, Pa.	do.
92394		St. s.	Madeira.....	52	35	63.0	17.5	8.2	Tow.	7	200	1892	Philadelphia, Pa.	Philadelphia, Pa.
208639		St. s.	Madeleine.....	38	25	57.3	18.3	6.0	Pas.	2		1911	Boothbay, Me.	Boston, Mass.
202908		St. s.	MADISON.....	131	123	93.7	24.0	11.1	Tow.	6	840	1906	Port Richmond, N. Y.	New York, N. Y.
208288	LBSP	St. s.	MADISON.....	3,734	2,406	353.3	42.1	16.3	Pas.	80	3,800	1911	Newport News, Va.	do.
92353	KPFJ	St. s.	MAE.....	2,103	1,261	243.6	42.2	22.2	Frt.	29	1,500	1899	Toledo, Ohio.	do.
92510		St. s.	Maggie.....	19	9	50.0	12.0	4.7	Tow.	3	35	1903	Mobile, Ala.	Pensacola, Fla.
125752		St. s.	Maggie.....	26	13	63.8	14.8	4.4	Msc.	5	40	1879	Savannah, Ga.	Savannah, Ga.
90582		St. s.	Maggie Lutz.....	15	8	45.0	12.5	4.3	Fab.	5		1873	Sheboygan, Wis.	Grand Haven, Mich.
80394		St. s.	Maggie Marshall.....	365	279	150.0	30.0	11.3	Frt.	13	450	1873	Manistee, Mich.	Detroit, Mich.
202396		*St. p.	Maggie May.....	88	44	100.0	21.0	3.5	Pas.	12	60	1905	Evansville, Ind.	Evansville, Ind.
92538		St. s.	Magic.....	67	33	67.3	16.6	8.4	Tow.	5		1893	Port Blakely, Wash.	Seattle, Wash.
93346		St. s.	Magic.....	19	13	50.4	12.4	4.6	Tow.	7		1902	Madisonville, La.	New Orleans, La.
91700		St. s.	Magnet.....	23	14	60.0	12.0	6.0	Pas.	2		1884	Pamrapp, N. J.	Rouses Point, N. Y.
208968		St. s.	Magnet.....	32	21	45.6	12.6	6.9	Tow.	3	100	1907	Vega, Wash.	Tacoma, Wash.

1 Formerly Austrian st. s. Szell Kalman.
 2 Formerly st. s. Pearl.
 3 Formerly st. c. bt. Alfred Morgan.
 4 Formerly st. p. J. H. Menge.
 5 Formerly st. s. Kensington.
 6 Formerly st. s. N. Y. Central Ltg. Co. No. 15.

7 Formerly st. s. Umbria.
 8 Formerly st. s. (a) Robert H. Sayre.
 9 Formerly st. s. (b) Sayre.
 10 Formerly U. S. Q. M. D. McClellan.
 11 Formerly st. bge. (a) Alfred Lister.
 12 Formerly st. bge. (b) Walter W.

13 Formerly st. s. City of Macon.
 14 Formerly st. s. Cannochan.
 15 Formerly st. s. William Crippin.
 16 Formerly *st. p. R. Smith.

MERCHANT STEAM VESSELS OF THE UNITED STATES—Continued.

Official No.	Signal letters.	Rig.	Name of vessel.	Gross tonnage.	Net tonnage.	Length.	Breadth.	Depth.	Service.	Crew.	Indicated horsepower.	When built.	Where built.	Home port (where permanent document issues).
						Feet.	Feet.	Feet.						
81021		St. s.	¹ <i>Magnetic</i>	45	22	63.5	16.0	6.7	Frt.	5	1884	1884	Philadelphia, Pa.....	New York, N. Y.
20300		*St. p.	<i>Magnolia</i>	72	72	113.2	22.8	4.5	Pas.	10	1907	1907	Allemands, La.....	New Orleans, La.
20378		St. s.	<i>Magnolia</i>	57	27	101.0	18.9	5.3	Frt.	7	200	1907	Tacoma, Wash.....	Tacoma, Wash.
21381	LFSG	St. s.	MAGNOLIA.....	182	124	94.7	24.6	12.0	Tow.	13	750	1916	Port Richmond, N. Y....	Port Arthur, Tex.
21528		St. s.	<i>Magnolia</i>	47	31	53.7	22.0	5.4	Pas.	5	80	1918	Jacksonville, Fla.....	Jacksonville, Fla.
217374	LPGD	St. s.	MAGUNOOK.....	4,029	2,463	340.5	48.0	24.7	Frt.	72	2,500	1918	Long Beach, Cal.....	Los Angeles, Cal.
217828	LQNS	St. s.	<i>Mahanna</i>	3,016	1,761	272.8	46.1	24.1	Frt.	56	1,400	1919	Astoria, Oreg.....	Astoria, Oreg.
93064		St. s.	MAHANOY.....	204	139	96.0	20.7	11.3	Tow.	12	500	1900	Port Richmond, N. Y....	Perth Amboy, N. J.
216763	LMNC	St. s.	<i>Mahaska</i>	2,524	1,511	266.8	46.6	23.4	Frt.	46	1,400	1918	Tacoma, Wash.....	Tacoma, Wash.
217718	LQHB	St. s.	<i>Mahnet</i>	2,541	1,500	267.2	46.2	23.7	Frt.	51	1,400	1919	Olympia, Wash.....	Do.
92454	LJTP	St. s.	MAHONING.....	2,341	1,435	274.0	40.2	23.2	Frt.	21	1,200	1892	Wyandotte, Mich.....	New York, N. Y.
91220		St. s.	<i>Maid of Kent</i>	102	69	101.8	21.3	7.0	Frt.	5	215	1881	Wilmington, Del.....	Do.
92727		St. s.	<i>Maid of the Mist</i>	99	63	75.8	18.8	6.5	Pas.	3	1892	1892	Niagara Falls, N. Y....	Buffalo, N. Y.
92049		St. p.	<i>Maine</i>	850	545	174.0	36.6	13.3	Fer.	6	600	1888	Wilmington, Del.....	New York, N. Y.
92361	KLDB	St. s.	MAINE.....	2,395	1,505	302.7	44.0	17.5	Pas.	70	2,500	1891do.....	New London, Conn.
215581	LHTQ	St. s.	MAINE.....	6,457	4,804	402.0	54.2	31.4	Frt.	40	3,000	1917	Bath, Me.....	New York, N. Y.
214213		St. s.	MATLAND No. 1.....	2,757	1,653	338.0	56.0	18.3	Fer.	39	3,000	1916	Ecorse, Mich.....	Cleveland, Ohio.
93065		St. s.	<i>Majestic</i>	113	76	90.5	21.8	10.4	Tow.	4	348	1900	Baltimore, Md.....	Philadelphia, Pa.
96688		St. p.	MAJESTIC.....	717	518	201.8	30.0	10.0	Pas.	22	750	1903	Elizabeth, N. J.....	Newark, N. J.
203699		*St. p.	MAJESTIC.....	403	403	228.0	50.0	8.0	Pas.	46	1,200	1906	Pittsburgh, Pa.....	Memphis, Tenn.
93079		St. s.	<i>Major</i>	12	8	37.3	10.0	4.7	Fsh.	4	1900	1900	Racine, Wis.....	Grand Haven, Mich.
200822		St. s.	<i>Major</i>	60	41	70.0	18.0	9.3	Tow.	8	1904	1904	New Orleans, La.....	Pittsburgh, Pa.
92785		St. s.	<i>Major Dana</i>	52	26	64.9	16.0	8.0	Tow.	6	1891	1891	Grand Haven, Mich.....	Duluth, Minn.
93155		St. s.	<i>Major Kingman</i>	47	32	66.0	17.4	8.4	Tow.	4	1901	1901	Buffalo, N. Y.....	Buffalo, N. Y.
216652		St. s.	<i>Major Normyle</i>	193	99	102.5	29.0	8.5	Frt.	7	350	1918	Millford, Del.....	Perth Amboy, N. J.
93086		St. s.	<i>Major Symons</i>	43	30	60.0	17.0	6.3	Tow.	3	1900	1900	Buffalo, N. Y.....	Buffalo, N. Y.
217046	LNCS	St. s.	MAJOR WHEELER.....	3,431	2,038	305.0	46.0	24.5	Frt.	85	2,000	1918	Oakland, Cal.....	San Francisco, Cal.
17117		St. s.	<i>Major Henry Brewerton</i>	65	32	82.0	19.0	7.5	Tow.	6	1857	1857	Baltimore, Md.....	Baltimore, Md.
217038	LNOK	St. s.	<i>Makanda</i>	3,020	1,765	272.8	46.1	24.1	Frt.	48	1,400	1918	Astoria, Oreg.....	Astoria, Oreg.
92361	KNLB	St. y.	MALAY.....	173	90	131.0	20.0	10.6	Yct.	12	600	1898	Chester, Pa.....	Newport, R. I.
204744	KWLE	St. s.	MALDEN.....	5,054	3,098	373.2	52.7	29.8	Frt.	36	2,700	1907	Quincy, Mass.....	Boston, Mass.
92773		St. s.	MALIBTOA.....	5,229	3,921	454.0	50.0	24.3	Frt.	24	1,400	1899	Lorain, Ohio.....	Duluth, Minn.
93094		St. s.	<i>Malvern</i>	34	17	60.0	15.3	6.0	Tow.	5	100	1900	Turkey Island, Va.....	Philadelphia, Pa.
9355		St. s.	<i>Mamie Coyle</i>	44	22	69.0	15.0	7.2	Tow.	7	1870	1870	Chester, Pa.....	New Orleans, La.
93356		*St. p.	<i>Mamie D</i>	63	63	98.0	20.5	4.0	Tow.	8	1903	1903	Morgan City, La.....	Morgan City, La.
210645		St. s.	<i>Mamie G</i>	27	16	58.5	17.0	4.0	Pas.	3	50	1912	Columbia, N. C.....	Elizabeth City, N. C.
91156		St. s.	<i>Mamie Higgins</i>	40	40	87.8	17.8	7.3	Pit.	10	250	1879	Buffalo, N. Y.....	Buffalo, N. Y.
200289		St. s.	<i>Manager</i>	325	201	116.7	33.8	11.4	Frt.	8	400	1903	Noank, Conn.....	New York, N. Y.
216750	LMKR	St. s.	<i>Manada</i>	2,542	1,490	266.9	46.1	24.2	Frt.	50	1,400	1889	Aberdeen, Wash.....	Portland, Oreg.
91694		St. p.	<i>Manatee</i>	104	66	107.9	20.5	6.3	Pas.	15	1884	1884	Newburgh, N. Y.....	Tampa, Fla.
92067		St. s.	Manchester.....	2,132	1,611	281.0	41.0	20.0	Frt.	23	1,200	1889	Wyandotte, Mich.....	Milwaukee, Wis.
212156	LDMG	St. s.	MANCHESTER.....	582	396	109.3	32.2	13.6	Frt.	6	750	1914	Elizabethport, N. J.....	New York, N. Y.
200660	KSWC	St. s.	MANCHURIA.....	13,638	8,750	600.0	65.3	23.1	Pas.	125	10,000	1904	Camden, N. J.....	New York, N. Y.
136079	KGNP	St. s.	<i>Mandaly</i>	1,120	407	272.0	44.1	12.6	Pas.	23	250	1889	Wilmington, Del.....	Do.
212335		St. p.	MANDEVILLE.....	467	200	179.6	32.0	8.6	Pas.	26	650	1914	Wilmington, Del.....	New Orleans, La.
93246		St. s.	<i>Manette</i>	95	55	94.7	17.5	5.0	Pas.	6	74	1902	West Seattle, Wash.....	Seattle, Wash.
216413	LKTV	St. s.	MANGORE.....	4,066	2,416	357.3	50.3	24.5	Frt.	37	1,500	1918	Sparrows Point, Md.....	New York, N. Y.
91701		St. s.	<i>Manhattan</i>	159	75	91.7	28.6	7.5	Frt.	6	350	1884	Rondout, N. Y.....	Do.
111260		St. s.	MANHATTAN.....	155	105	100.5	21.6	10.4	Msc.	9	780	1900	New York, N. Y.....	Do.
202346		St. s.	MANHATTAN.....	1,954	1,329	246.4	46.1	18.4	Fer.	15	3,500	1905	Sparrows Point, Md.....	Do.
91704		St. p.	<i>Manhattan Beach</i>	652	458	152.0	32.5	12.2	Fer.	6	300	1884	Newburgh, N. Y.....	Do.
91436		St. s.	<i>Manistique</i>	473	382	157.1	31.1	12.5	Tow.	14	600	1882	Gibraltar, Mich.....	Duluth, Minn.
92521		St. s.	MANITOU.....	2,944	2,391	274.7	42.2	20.8	Pas.	22	2,500	1893	Chicago, Ill.....	Do.
213621	LFNG	St. s.	MANITOWOC.....	4,471	2,901	370.0	52.1	27.1	Frt.	30	2,250	1902	Glasgow, Scotland.....	New York, N. Y.
218313	LRPT	St. s.	Manihocking.....	2,944	1,737	272.6	49.1	25.7	Frt.	43	1,600	1919	Aberdeen, Wash.....	Seattle, Wash.
211832	LDHQ	St. s.	MANOA.....	6,805	4,356	422.6	54.0	33.3	Pas.	83	4,000	1913	Newport News, Va.....	San Francisco, Cal.
116358		St. s.	MANOMET.....	126	63	90.6	21.0	10.9	Tow.	6	600	1890	Buffalo, N. Y.....	Boston, Mass.
214554	LGMJ	St. s.	MANTA.....	2,081	1,283	251.0	43.6	18.2	Frt.	30	1,300	1916	Chicago, Ill.....	New York, N. Y.
214938	LGWJ	St. s.	MANZANILLO.....	1,921	1,178	270.0	39.5	18.6	Frt.	30	1,000	1902	Middlesborough, England.....	Do.
216003	LJRG	St. s.	<i>Maple</i>	1,098	612	174.5	34.7	19.9	Frt.	27	600	1918	Slidell, La.....	Do.
3523		St. s.	MAPLEWOOD.....	1,252	822	219.0	40.2	16.6	Fer.	7	1,000	1891	Newburgh, N. Y.....	Do.
200852		St. s.	<i>Maquitt</i>	77	43	85.0	20.5	7.6	Pas.	8	1904	1904	South Portland, Me.....	Portland, Me.
92993	KPLQ	St. s.	MARACAIBO.....	1,771	1,065	267.5	37.0	18.5	Pas.	38	1,100	1899	Wilmington, Del.....	Wilmington, Del.
217596	LPWG	St. s.	<i>Marabanza</i>	3,044	1,742	274.0	46.0	24.2	Frt.	47	1,400	1919	Columbia City, Oreg.....	Portland, Oreg.
93389		St. s.	<i>Marcia</i>	22	15	62.5	10.8	4.5	Frt.	1	250	1903	Chicago, Ill.....	New Haven, Conn.
214432		St. s.	<i>Marcia Lee</i>	8	6	39.2	11.0	3.5	Msc.	1	12	1906	Thunder Bay Id., Mich.....	Grand Haven, Mich.
214489		St. s.	<i>Maren Lee</i>	132	90	76.8	24.8	10.3	Tow.	6	300	1916	Tottenville, N. Y.....	New York, N. Y.
200887	KTCJ	St. y.	MAREVA.....	100	68	104.0	16.6	9.1	Yct.	10	250	1904	New York, N. Y.....	Do.

¹ Formerly st. s. William Schaubel, sr.
² Formerly st. p. Happy Day.
³ Formerly st. p. B. S. Brown.
⁴ Formerly st. s. Malvern Hill.

⁵ Formerly st. s. Ella Wood No. 3.
⁶ Formerly st. s. Express.
⁷ Formerly st. s. Hanover.
⁸ Formerly st. s. Richard Croker.
⁹ Formerly Greek st. s. Spyros Vallianos.

¹⁰ Formerly st. s. S. C. Schenck.
¹¹ Formerly Cuban st. s. Manzanillo.
¹² Formerly st. s. Bremen.
¹³ Formerly st. y. Machigonne.
[†] Composite.

MERCHANT STEAM VESSELS OF THE UNITED STATES—Continued.

Official No.	Signal letters.	Rig.	Name of vessel.	Gross tonnage.	Net tonnage.	Length.	Breadth.	Depth.	Service.	Crew.	Indicated horsepower.	When built.	Where built.	Home port (where permanent document issues).
						Feet.	Feet.	Feet.						
90646		St. s.	Margaret	17	8	50.6	14.6	4.6	Tow.	3		1872	Lake Charles, La.	New Orleans, La.
92599		*St. p.	Margaret	328	201	142.0	26.0	4.6	Tow.	15	460	1894	Evansville, Ind.	Evansville, Ind.
92890		*St. p.	Margaret	520	260	140.0	33.0	4.0	Pas.	16	250	1897	St. Michael, Alaska.	St. Michael, Alaska.
93219		*St. p.	Margaret	128	81	116.0	22.0	7.0	Tow.	7		1901	Allegheny, Pa.	Pittsburgh, Pa.
102777		St. s.	Margaret	31	20	64.4	15.5	5.2	Frt.	4	200	1881	Tottenhous, N. Y.	New York, N. Y.
205226		St. s.	Margaret	15	11	48.0	12.2	6.0	Tow.	2	30	1908	Manitowoc, Wis.	Milwaukee, Wis.
209747		St. s.	Margaret	273	185	128.0	23.3	11.4	Fsh.	32		1912	Weems, Va.	Reedville, Va.
205350		St. s.	Margaret	8	6	33.5	10.0	4.0	Tow.	2	8	1907	St. Ignace, Mich.	Grand Haven, Mich.
207372		*St. p.	Margaret	52	52	95.5	19.9	3.0	Tow.	5	110	1910	Guild, Tenn.	Cincinnati, Ohio.
213988	LFVS	St. s.	MARGARET	3,372	2,139	327.2	46.2	22.9	Frt.	28	1,500	1916	Sparrows Point, Md.	New York, N. Y.
216228		St. s.	Margaret	19	13	46.0	13.5	5.8	Fsh.	1	70	1918	Benton Harbor, Mich.	Chicago, Ill.
218158		St. s.	Margaret	193	100	104.5	29.5	8.7	Frt.	10		1919	Millford, Del.	Perth Amboy, N. J.
120554		St. s.	Margaret D	29	14	55.7	15.5	7.0	Tow.	5		1893	Baltimore, Md.	New York, N. Y.
204105		St. s.	Margaret D	31	21	63.0	15.2	7.2	Cod.	6		1909	Ashtabula, Ohio	Gloucester, Mass.
91584		St. s.	Margaret J. Sanford	77	55	85.2	18.5	8.0	Tow.	9		1893	Jersey City, N. J.	New York, N. Y.
207488		St. s.	Margie	13	8	49.0	11.0	4.5	Pas.	4		1910	Jackson, Ala.	Mobile, Ala.
92567		St. s.	Margret McCann	35	22	69.0	15.2	6.6	Fsh.	6		1894	Grand Haven, Mich.	Grand Haven, Mich.
92504		St. s.	Marguerite	128	64	90.3	21.3	10.8	Tow.	9	462	1893	Kennebunk Port, Me.	New York, N. Y.
92583		St. s.	MARGUERITE	77	13	45.8	14.0	6.9	Tow.	5		1894	Cleveland, Ohio.	Duluth, Minn.
92912		St. s.	Marguerite	44	34	64.0	14.0	4.2	Pas.	2		1898	Florence, Oreg.	Yaquina, Oreg.
91980		*St. p.	Marie	202	184	115.0	24.0	5.9	Tow.	9		1887	Portland, Oreg.	Portland, Oreg.
92205		St. s.	Margaret Olsen	78	39	77.3	19.9	8.9	Tow.	6	300	1890	Brooklyn, N. Y.	New York, N. Y.
91268		St. s.	Marian	19	9	52.6	13.0	6.5	Tow.	3		1890	Baltimore, Md.	Baltimore, Md.
92135		St. s.	Marian	128	94	91.8	17.4	8.5	Con.	3	116	1890	Buffalo, N. Y.	New York, N. Y.
213395	LKFT	St. s.	MARIANA	3,129	1,982	335.0	46.8	22.7	Pas.	32	700	1915	Newport News, Va.	Do.
217859	LQRB	St. s.	MARICA	8,738	5,453	448.9	60.2	28.2	Frt.	50	5,000	1919	Chester, Pa.	Philadelphia, Pa.
92736		St. s.	MARICOPA	4,223	3,669	406.0	48.2	23.4	Frt.	22	1,600	1896	Chicago, Ill.	Duluth, Minn.
92694		St. s.	Marie	42	28	58.8	16.7	6.0	Tow.	3		1894	Kennebunk Port, Me.	Boston, Mass.
92621		St. s.	Marie	121	56	85.8	26.9	7.7	Tow.	4	40	1894	Washington, N. C.	New York, N. Y.
208035		St. s.	Marie Balmer	9	6	54.1	9.1	3.0	Frt.	1	8	1910	St. Michael, Alaska.	Nome, Alaska.
161578		St. s.	Marie Olsen	64	32	72.0	18.8	8.5	Tow.	6	150	1888	Bordentown, N. J.	New York, N. Y.
28122		*St. p.	Marie J.	78	76	100.0	20.0	4.4	Tow.	12		1896	Helena, Ark.	Memphis, Tenn.
91647		St. s.	Marie G. Haaven	25	12	47.5	13.7	5.1	Tow.	3		1883	Astoria, Oreg.	Ketchikan, Alaska.
92372		St. s.	Marietta	40	20	60.4	14.5	6.3	Tow.	8		1891	Berkeley, Va.	Norfolk, Va.
213963	LFRT	St. s.	Marina	1,151	759	207.3	33.0	18.0	Pas.	38		1887	Philadelphia, Pa.	New York, N. Y.
200062		St. s.	Mariner	89	60	78.6	20.0	7.3	Tow.	5	200	1903	Taocoma, Wash.	San Francisco, Cal.
204380		St. s.	Mariner	49	17	53.0	15.3	7.6	Tow.	3	125	1907	Essex, Mass.	Gloucester, Mass.
216395	LKTF	St. s.	MARINERS HARBOR	2,431	1,417	264.0	42.2	21.9	Frt.	36	1,200	1918	Port Richmond, N. Y.	New York, N. Y.
91884		St. s.	Marion	47	28	64.2	16.9	6.2	Tow.	8		1886	South Amboy, N. J.	Perth Amboy, N. J.
92102		St. s.	Marion	930	672	202.2	34.7	13.1	Frt.	13	600	1890	Sheboygan, Wis.	Chicago, Ill.
92852		St. s.	MARION	69	47	70.0	18.0	8.5	Tow.	6		1898	Buffalo, N. Y.	Duluth, Minn.
93225		St. s.	Marion	262	178	129.3	23.5	8.0	Frt.	17	275	1901	Wilmington, Del.	New York, N. Y.
116851		St. s.	Marion	33	22	68.4	16.7	6.5	Tow.	3		1898	Sandusky, Ohio.	Albany, N. Y.
125739		St. s.	Marion	62	31	77.7	17.4	8.1	Pas.	6		1879	Baltimore, Md.	Mobile, Ala.
206084		*St. p.	Marion	13	13	73.0	15.0	2.5	Tow.	3	40	1909	Point Marion, Pa.	Pittsburgh, Pa.
216268		*St. p.	Marion S	166	96	108.0	24.0	4.3	Frt.	13		1917	Demopolis, Ala.	Mobile, Ala.
110464		St. s.	Marion Olsen	87	43	79.4	23.5	8.8	Tow.	4	100	1881	Wilmington, Del.	New York, N. Y.
92448		St. s.	MARIPOSA	2,898	1,763	330.1	45.2	20.3	Frt.	26	1,400	1892	Cleveland, Ohio.	Duluth, Minn.
91039		St. s.	Mariquita	11	5	51.2	11.8	4.8	Pas.	2		1873	Rhinebeck, N. Y.	Burlington, Vt.
92459		St. s.	MARITANA	2,914	1,770	330.0	45.2	20.3	Frt.	26	1,400	1892	Chicago, Ill.	Duluth, Minn.
3826		*St. p.	Marjorie	26	26	80.0	17.8	3.0	Tow.	9	50	1900	Plaquemine, La.	St. Louis, Mo.
92842		St. s.	Marjorie	29	20	48.3	15.3	4.8	Pas.	3		1898	Brewer, Me.	Belfast, Me.
204226		*St. p.	Marlen Riggs	69	69	95.6	24.6	3.3	Tow.	8		1907	Higginsport, Ohio.	Cincinnati, Ohio.
217490	LPQG	St. s.	MARNE	6,868	4,884	295.5	55.0	31.4	Frt.	78	2,500	1919	Kearny, N. J.	Newark, N. J.
203540		St. s.	MARQUETTE	4,956	3,678	420.0	52.2	29.0	Frt.	26	1,600	1906	Ecorse, Mich.	Marquette, Mich.
216396		*St. p.	Marquette	66	41	98.0	23.0	4.0	Pas.	4	25	1912	Wabasha, Minn.	Chicago, Ill.
200537		St. s.	MARQUETTE AND BESSEMER No. 1	1,732	998	241.0	43.0	22.4	Frt.	17	850	1903	Buffalo, N. Y.	Buffalo, N. Y.
208021		St. s.	MARQUETT AND BESSEMER No. 2	2,583	1,516	338.0	56.0	19.5	Frt.	33	2,300	1910	Cleveland, Ohio.	Erie, Pa.
92153	KGVD	St. s.	Mars	378	139	117.2	23.0	15.7	Tow.	15	750	1890	Camden, N. J.	Philadelphia, Pa.
96464		St. s.	MARS	4,377	2,823	416.0	50.0	24.0	Frt.	20	1,700	1899	Cleveland, Ohio.	Cleveland, Ohio.
206399		St. s.	MARS	29	21	62.0	15.7	6.7	Fsh.	6	70	1908	Erie, Pa.	Erie, Pa.
217335	LPDK	St. s.	MARSHALL	2,585	1,469	298.9	44.0	19.7	Frt.	34	1,500	1918	Wilmington, Del.	Wilmington, Del.
217354	LPFD	St. s.	Marshfield	2,988	1,117	275.2	46.0	24.2	Frt.	48	1,400	1918	Marshfield, Oreg.	Marshfield, Oreg.
212459		St. s.	Marston	39	27	65.0	11.6	7.2	Tow.	4	75	1914	Oshkosh, Wis.	Milwaukee, Wis.
93067		St. s.	Mart H. Esser	34	23	57.5	14.5	6.2	Fsh.	8		1900	Lorain, Ohio.	Erie, Pa.
91147		St. s.	Martha	12	6	42.6	11.0	4.5	Tow.	2		1879	Bordentown, N. J.	Wilmington, Del.

1 Formerly st. s. Ipmsereau.

2 Formerly st. s. a Frank A. Furst.
b Escort.

3 Formerly st. s. Maria Hoffman.

4 Formerly st. s. Volunteer.

5 Formerly *st. p. Zip McCoy.

6 Formerly a Cuban st. s. Josefita.

7 Formerly b st. s. Dade.

8 Formerly st. s. Silver Spray.

9 Formerly st. s. Canton.

10 Formerly st. s. a Ridgway Park.

b Bloomsburg.

11 Formerly st. s. E. S. Wallace.

12 Formerly *st. p. Sam'l Peters.

13 Formerly st. s. a H. C. Frick.
b E. A. S. Clarke.

MERCHANT STEAM VESSELS OF THE UNITED STATES—Continued.

Official No.	Signal letters.	Rig.	Name of vessel.	Gross tonnage.	Net tonnage.	Length.	Breadth.	Depth.	Service.	Crew.	Indicated horsepower.	When built.	Where built.	Home port (where permanent document issues).
						Feet.	Feet.	Feet.						
92445		St. s.	Martha	46	33	82.7	15.6	5.0	Pas.	4		1892	Westerly, R. I.	Boston, Mass.
206883		St. s.	Martha	20	13	35.8	12.0	5.2	Fsh.	4	18	1909	Milwaukee, Wis.	Milwaukee, Wis.
208238		*St. p.	Martha	24	24	64.9	15.8	3.8	Pas.	8	120	1911	Beardstown, Ill.	Louisville, Ky.
208565	LCHK	St. s.	Martha Buehner	774	465	193.0	42.5	13.6	Frt.	20	600	1911	North Bend, Oreg.	Empire, Oreg.
92859		*St. p.	Martha Clow	98	62	80.3	17.0	3.0	Pas.	12		1898	Stockton, Cal.	St. Michael, Alaska.
91114		St. s.	Martha Helen	75	50	82.0	16.7	7.4	Tow.	7		1878	Berkley, Va.	Savannah, Ga.
17111		St. s.	Martha Stevens	283	192	128.7	22.7	7.6	Frt.	9	145	1862	Wilmington, Del.	Philadelphia, Pa.
127391		St. s.	Martha Stewart	49	34	56.4	15.6	8.7	Fer.	9		1899	Buffalo, N. Y.	Chicago, Ill.
214975		St. c.	MARTIN BEHRMAN	208	208	126.5	31.2	7.2	Fer.	7	250	1917	Jeffersonville, Ind.	New Orleans, La.
17689		St. s.	Martin Behrman	17	8	52.0	11.4	4.4	Tow.	4		1866	Philadelphia, Pa.	Baltimore, Md.
201025		St. s.	MARTIN MULLEN	4,635	3,471	416.0	50.0	28.0	Frt.	19	1,500	1904	Cleveland, Ohio	Cleveland, Ohio.
208698	LBWC	St. s.	Martin J. Marran	308	144	155.6	23.1	12.9	Fsh.	32	800	1911	Rockland, Me.	Newport, R. I.
204474		St. s.	Martin Treu	18	12	44.0	12.4	4.4	Fsh.	4	22	1907	Milwaukee, Wis.	Milwaukee, Wis.
92421	LPJF	St. s.	MARUBA	2,637	1,487	300.0	40.3	21.1	Frt.	17	1,200	1890	Cleveland, Ohio	New York, N. Y.
92442		St. s.	Mary	218	134	137.7	30.8	7.0	Frt.	5	274	1892	Toledo, Ohio	Detroit, Mich.
92731		St. s.	Mary	75	37	81.7	18.8	8.9	Pas.	5	275	1896	Baltimore, Md.	Baltimore, Md.
92836		St. s.	Mary	36	24	76.5	15.2	5.9	Tow.	5		1897	Scranton, Miss.	Gulport, Miss.
93278		*St. p.	Mary	50	50	102.8	19.0	3.2	Pas.	6		1901	Beardstown, Ill.	Peoria, Ill.
204107		*St. p.	Mary	52	43	100.0	19.3	4.2	Pas.	8	25	1907	Geneva, Ala.	Apalachicola, Fla.
214744	LGRQ	St. s.	Maryanne	2,518	1,583	309.0	40.0	25.0	Frt.	30	1,500	1887	Hamburg, Germany	New York, N. Y.
202998		St. s.	Mary Arnold	73	41	70.6	19.7	8.6	Tow.	5	300	1905	East Boston, Mass.	Eastport, Me.
201487		St. s.	Mary Belo	9	6	45.6	11.6	4.0	Frt.	2	20	1904	Newbern, N. C.	Newbern, N. C.
93374		St. s.	Mary C.	92	47	70.7	18.3	8.8	Tow.	8		1903	Decatur, Wash.	Pt. Townsend, Wash.
213787		*St. p.	Mary C.	23	21	65.0	16.5	3.2	Tow.	3	50	1915	Yazoo City, Miss.	Vicksburg, Miss.
214363	LGHF	St. p.	Mary Chilton	922	392	205.2	32.6	12.2	Pas.	20	1,600	1916	Boston, Mass.	Boston, Mass.
93025		St. s.	Mary D	7	6	37.1	10.0	3.9	Fsh.	2	20	1900	Roche Harbor, Wash.	Tacoma, Wash.
90174		St. s.	Mary Draper	46	24	62.0	16.0	5.9	Pas.	6		1899	Jacksonville, Fla.	Charleston, S. C.
90489		St. s.	Mary Groh	139	69	112.7	22.6	8.0	Frt.	9	154	1873	Black River, Ohio.	Sandusky, Ohio.
126364		St. s.	Mary H	208	165	116.0	29.6	7.2	Frt.	6	75	1896	Nicollet, Wis.	Do.
92181		St. s.	Mary Jane	28	14	49.8	14.6	6.4	Frt.	1		1890	Noank, Conn.	Portland, Me.
212939		*St. p.	Mary Jane	66	66	98.0	22.6	3.2	Tow.	8	230	1915	Parkersburg, W. Va.	Pittsburgh, Pa.
93350		*St. p.	Mary K	37	37	61.8	14.0	3.0	Tow.	3		1902	Lyons, Iowa	Des Moines, Iowa.
213332		St. s.	Mary M	24	16	51.5	15.0	5.5	Tow.	2	75	1915	New Baltimore, N. Y.	New York, N. Y.
10664		St. s.	Mary O'Riordan	64	34	78.7	16.5	8.1	Tow.	4		1863	Buffalo, N. Y.	Philadelphia, Pa.
92607		St. p.	Mary Patten	508	378	182.0	28.1	7.8	Pas.	14	550	1893	Brooklyn, N. Y.	Perth Amboy, N. J.
16982		St. p.	Mary Powell	983	877	288.0	34.6	9.2	Pas.	35	400	1861	New York, N. Y.	Albany, N. Y.
92425		St. s.	Mary Scott	47	36	74.0	16.2	6.0	Tow.	4		1892	Ludington, Mich.	Duluth, Minn.
201366		St. s.	MARY STEELE	79	53	66.0	18.0	8.5	Tow.	7	150	1904	Wilmington, Del.	Richmond, Va.
91423		St. s.	Mary Wittich	126	92	102.5	20.4	10.6	Tow.	12	350	1882	Camden, N. J.	New York, N. Y.
216479		*St. p.	Mary A. Bell	80	30	80.0	19.3	3.6	Tow.	4	150	1918	Beardstown, Ill.	Chicago, Ill.
92075		St. s.	Mary A. McGregor	816	591	179.2	33.1	12.9	Frt.	14	485	1899	Grand Haven, Mich.	Cleveland, Ohio.
90620		St. s.	Mary B. Curtis	78	39	83.8	18.4	8.3	Pas.	7		1873	Portland, Me.	Houston, Tex.
93369		*St. p.	Mary C. Byrne	28	28	63.0	17.8	3.8	Pas.	9		1902	Stockton, Ala.	Mobile, Ala.
93151		St. s.	MARY C. ELPHOCKE	4,904	3,879	430.0	50.2	24.4	Frt.	24	1,700	1901	Chicago, Ill.	Duluth, Minn.
201044		*St. p.	Mary C. Lucas	52	52	88.8	20.5	3.7	Pas.	10		1903	St. Louis, Mo.	Memphis, Tenn.
91304		St. s.	Mary D. Hume	155	105	96.2	23.0	10.0	Fsh.	8		1881	Ellensburg, Oreg.	Pt. Townsend, Wash.
91247		St. s.	Mary E. Gordon	150	113	86.0	22.0	6.2	Frt.	6	150	1880	Rondout, N. Y.	New York, N. Y.
135980		St. s.	Mary F. Scully	142	71	104.5	21.5	8.6	Tow.	10	550	1888	Philadelphia, Pa.	Do.
92351		St. s.	Mary J. Walker	61	30	65.3	17.5	8.5	Tow.	6		1891	Bordentown, N. J.	Philadelphia, Pa.
205640		St. s.	Mary P. Riehl	47	32	59.2	17.0	7.7	Pas.	4	78	1906	Solomons, Md.	Baltimore, Md.
91466		St. s.	Mary R. Corr	25	12	50.4	15.0	6.0	Tow.	7		1882	Pettys Island, N. J.	Norfolk, Va.
93227		St. s.	Mary S. Lewis	138	99	88.0	22.0	8.5	Pas.	6	173	1901	Port Jefferson, N. Y.	Bridgeport, Conn.
26003		St. s.	Mary T. Tracy	147	100	91.4	22.0	11.1	Tow.	6	357	1882	Brooklyn, N. Y.	Philadelphia, Pa.
217140		St. s.	Mary V. Wilson	36	20	58.7	20.5	4.9	Frt.	2	50	1918	Norfolk, Va.	Norfolk, Va.
215571	LHTS	St. s.	Mary W. Potter	148	100	113.5	21.2	9.3	Tow.	12		1884	Philadelphia, Pa.	New York, N. Y.
91762		St. s.	Mary & John	70	61	62.0	17.3	6.0	Fsh.	2	15	1917	Vermilion, Ohio.	Erie, Pa.
91317		St. s.	Mary and Joseph	25	17	49.0	11.7	6.0	Tow.	2		1885	Norfolk, Va.	Norfolk, Va.
91747		St. s.	Maryland	16	8	53.3	13.1	6.1	Tow.	4		1881	Baltimore, Md.	Charleston, S. C.
204242	KWDP	St. s.	MARYLAND	1,360	827	249.5	40.1	14.1	Pas.	41	1,900	1907	Sparrows Point, Md.	Cape Charles, Va.
217924	LQTH	St. s.	MASCA	3,658	2,256	324.0	46.2	25.0	Frt.	41	1,600	1919	Newark, N. J.	Newark, N. J.
92195		St. s.	Mascot	20	10	45.0	13.5	6.0	Tow.	3	10	1890	Brooklyn, N. Y.	New York, N. Y.
92562		St. s.	Mascot	36	18	63.0	15.5	6.0	Pas.	3		1894	Brewer, Me.	Bangor, Me.
93306		St. s.	Mascot	13	9	42.5	9.9	4.6	Fsh.	4		1902	Milwaukee, Wis.	Milwaukee, Wis.
203773		St. s.	Mascot	33	20	57.0	14.4	8.0	Tow.	3		1906	Newbern, N. C.	Newbern, N. C.
200665		St. s.	MASCOT	8	6	61.0	8.0	3.4	Pas.	1	40	1894	Charleston, W. Va.	Kansas City, Mo.
91818	KDGQ	St. s.	Mascotte	884	520	195.5	30.0	19.6	Pas.	37	1,250	1885	Philadelphia, Pa.	New Haven, Conn.
92147		St. s.	Mascotte	8	5	38.0	11.8	4.1	Pas.	2		1889	Seattle, Wash.	Seattle, Wash.

¹ Formerly *st. p. Schmoldt.

² Formerly st. s. A. M. Simpson.

^a C. Persons Sons.

³ Formerly st. s. A. M. Stewart.

^b A. M. Stewart.
^c Canadian st. s. Martha Stewart.

⁴ Formerly *st. s. Curtyba.

⁵ Formerly *st. s. British st. s. Liberia.

⁶ st. s. Liberia.

⁷ Formerly st. s. City of Nicollet.

⁸ Formerly st. s. Glen Iris.

⁹ Formerly st. s. E. L. Levy.

¹⁰ Formerly *st. s. Charles H. Senf.

¹¹ Formerly Maryland police st. s. Gov. P. F. Thomas.

MERCHANT STEAM VESSELS OF THE UNITED STATES—Continued.

Official No.	Signal letters.	Rig.	Name of vessel.	Gross tonnage.	Net tonnage.	Length.	Breadth.	Depth.	Services.	Crew.	Indicated horsepower.	When built.	Where built.	Home port (where permanent document issued).
116970	K PVS	St. y.	† Maspeth II	98	66	109.1	15.9	9.7	Yct.	8	1900	New York, N. Y.	New York, N. Y.
92606		St. s.	Massenauga	119	77	92.4	17.5	9.1	Frt.	8	225	1894	Lockport, N. Y.	Buffalo, N. Y.
155198		St. s.	Massacott	364	268	127.6	30.6	9.5	Frt.	18	275	1891	Port Huron, Mich.	Belfast, Me.
202474		St. s.	† Mastodon	96	65	73.7	20.4	9.1	Wat.	4	150	1885	Greenpoint, N. Y.	New York, N. Y.
216709	L MJK	St. s.	MASUDA	4,844	3,605	380.6	53.1	27.0	Frt.	48	2,500	1918	Seattle, Wash.	Seattle, Wash.
150810		St. s.	† MATAAFA	4,840	3,604	429.6	50.0	25.0	Frt.	25	1,400	1899	Lorain, Ohio	Duluth, Minn.
92888	KNPV	St. s.	MATANZAS	3,094	2,006	360.3	41.2	26.5	Frt.	39	1,400	1883	Belfast, Ireland	New York, N. Y.
120024		St. s.	† Mathew Wilson	322	243	141.3	27.9	10.8	Frt.	11	450	1872	Cleveland, Ohio	Marquette, Mich.
155252	KLWC	St. s.	† Matilda Weems	1,322	1,090	205.8	29.9	18.6	Pas.	18	550	1885	Leith, Scotland	Baltimore, Md.
213517	LFDJ	St. s.	† MATINCOCK	6,766	3,861	459.1	51.3	28.8	Tnk.	34	2,000	1913	Dietrichsdorf, Germany	New York, N. Y.
92204	LFPH	St. s.	MATOA	2,311	1,836	300.6	40.3	31.1	Frt.	29	1890	Cleveland, Ohio	Boston, Mass.
211715	LDGV	St. s.	MATSONIA	9,728	6,173	480.0	46.0	36.5	Fas.	72	8,500	1913	Newport News, Va.	San Francisco, Cal.
217198	LNRJ	St. s.	Matapan	3,044	1,742	274.0	46.0	24.2	Frt.	47	1,400	1918	Columbia City, Oreg.	Portland, Oreg.
208907		St. s.	MATTHEW ANDREWS	7,014	5,497	532.0	56.0	31.0	Frt.	20	1,760	1907	Cleveland, Ohio	Cleveland, Ohio
92958		St. s.	Mattie	58	39	65.0	18.6	8.0	Tow.	4	1899	Brooklyn, N. Y.	New York, N. Y.
211980		St. p.	Mattie	42	42	85.5	17.4	3.9	Frt.	11	60	1913	Moselys Bluff, La.	New Orleans, La.
90285		St. s.	Mattie Sargent	35	17	67.7	16.6	6.3	Tow.	4	46	1871	Philadelphia, Pa.	New York, N. Y.
92499		St. s.	MAUCH	642	406	145.0	32.0	14.4	Fer.	6	650	1883	Wilmington, Del.	Camden, N. J.
93133		St. s.	MAUCH CHUNK	4,499	3,009	381.7	50.5	15.5	Frt.	22	2,100	1901	Buffalo, N. Y.	Buffalo, N. Y.
91361		St. s.	Maud S.	33	16	58.6	15.0	7.0	Tow.	7	1881	do.	Chicago, Ill.
91066		St. s.	Maud Wilmet	57	28	76.0	16.5	7.0	Tow.	8	1878	Pittsburgh, Pa.	New Orleans, La.
93167		St. p.	Maude Kilgore	82	82	115.0	23.0	3.5	Tow.	14	1901	Paducah, Ky.	Evansville, Ind.
214961	LGTH	St. s.	MAUI	10,261	6,369	484.0	58.0	31.5	Frt.	135	10,000	1917	San Francisco, Cal.	San Francisco, Cal.
212660	LFNK	St. s.	MAUNEE	2,556	1,615	305.5	41.9	19.8	Frt.	25	1,100	1897	W. Hartlepool, England	San Francisco, Cal.
204923	KWMP	St. s.	MAUNA KEA	1,596	940	239.3	36.2	16.7	Pas.	70	2,200	1906	San Francisco, Cal.	Honolulu, Hawaii
77228	KQBV	St. s.	Mauna Loa	850	536	176.8	33.9	16.1	Pas.	51	820	1896	Port Blakely, Wash.	Do.
92974		St. s.	MAUNALOA	4,951	4,004	430.0	50.2	24.0	Frt.	25	1,600	1899	Chicago, Ill.	Duluth, Minn.
92414		St. s.	Maurice	36	18	55.6	15.7	6.5	Tow.	8	1892	Philadelphia, Pa.	Philadelphia, Pa.
207707	LBPB	St. s.	May	121	82	88.5	21.0	9.5	Tow.	8	275	1910	Millford, Del.	Do.
202929		St. s.	May	22	9	46.0	12.6	4.8	Fah.	3	45	1903	San Francisco, Cal.	Unalakleet, Alaska
203190		St. s.	May Archer	125	49	80.3	20.0	7.8	Pas.	7	150	1906	Rockland, Me.	Rockland, Me.
92853		St. p.	May D.	66	48	61.5	16.5	4.4	Pas.	3	1898	San Francisco, Cal.	St. Michael, Alaska
62628	LHDF	St. s.	Mayfair	670	420	173.9	38.0	12.3	Frt.	20	1905	Aberdeen, Wash.	San Francisco, Cal.
92391	KJQL	St. p.	Mayflower	778	528	202.5	22.5	10.4	Pas.	21	1,200	1891	Chelsea, Mass.	Boston, Mass.
92263		St. y.	Mayflower	41	20	71.6	13.4	6.8	Yct.	4	1888	East Boston, Mass.	Plymouth, Mass.
92884		St. s.	Mayflower	93	79	92.6	21.7	5.2	Pas.	8	1894	Philadelphia, Pa.	Elizabeth City, N. C.
08027		St. s.	Mayflower	45	31	43.9	14.5	4.0	Frt.	3	1904	Buffalo, N. Y.	Buffalo, N. Y.
201308		St. s.	May Flower	92	55	87.6	18.2	6.2	Frt.	5	1904	Point Caswell, N. C.	Jacksonville, Fla.
211304		St. p.	Mayflower Jr.	94	59	85.6	15.0	5.2	Pas.	2	60	1913	Oaksho, Wis.	Milwaukee, Wis.
92500		St. s.	May Garner	101	50	94.3	25.0	6.6	Pas.	6	1893	Jacksonville, Fla.	Jacksonville, Fla.
91173		St. p.	May Graham	91	91	95.6	16.0	3.5	Pas.	6	1879	St. Joseph, Mich.	Milwaukee, Wis.
12691		St. s.	† May McGuire	95	47	84.0	19.7	9.9	Tow.	9	1837	Elizabeth, N. J.	New York, N. Y.
91920		St. p.	May Queen	86	47	74.3	14.8	3.8	Frt.	4	1886	Seattle, Wash.	Seattle, Wash.
92531		St. s.	May Russell	37	18	60.0	15.6	6.8	Tow.	6	1893	Baltimore, Md.	Washington, N. C.
92949	KPDT	St. y.	† Mayita	105	72	118.1	16.4	9.1	Yct.	11	700	1899	New York, N. Y.	Portsmouth, N. H.
212028		St. s.	MAYOR GAYNOR	1,634	747	210.0	45.1	17.5	Fer.	10	1,950	1914	Camden, N. J.	New York, N. Y.
216955	LNBG	St. s.	Masana	2,542	1,503	266.1	46.1	23.9	Frt.	47	1,600	1918	Tacoma, Wash.	Seattle, Wash.
91983		St. s.	Mecosta	1,776	1,418	281.7	40.6	20.0	Frt.	17	750	1888	West Bay City, Mich.	Cleveland, Ohio
91766		St. s.	Medea	54	27	67.0	18.2	6.2	Oya.	6	1885	South Norwalk, Conn.	Bridgeport, Conn.
217280	LNVS	St. s.	Medford	2,594	1,511	267.5	46.4	23.9	Frt.	47	1,400	1918	Portland, Oreg.	Portland, Oreg.
92145		St. s.	Medio	103	51	83.0	19.6	8.2	Tow.	10	450	1899	Philadelphia, Pa.	Parth Amboy, N. J.
150266		St. p.	† Mediator	439	320	146.0	29.0	8.8	Pas.	15	274	1882	Brooklyn, N. Y.	Newark, N. J.
212561	LDPH	St. s.	MEDINA	5,426	3,470	397.7	54.3	24.4	Frt.	55	4,100	1914	Newport News, Va.	New York, N. Y.
204848	KWLV	St. s.	MELROSE	5,057	3,096	373.2	52.7	29.8	Frt.	38	2,700	1907	Quincy, Mass.	Boston, Mass.
205918		St. p.	Melrose	2,662	1,677	273.0	43.0	17.9	Fer.	16	1,240	1908	Oakland, Cal.	San Francisco, Cal.
93390		St. s.	Melville	93	64	79.5	19.7	6.9	Pas.	4	1903	Knappton, Wash.	Astoria, Oreg.
208617		St. s.	Melville J.	20	13	63.8	14.6	5.1	Frt.	1	1912	Memphis, Tenn.	Vicksburg, Miss.
212625		St. p.	Melvin	35	35	77.3	16.1	3.5	Tow.	4	100	1914	Cape Girardeau, Mo.	St. Louis, Mo.
123002		St. s.	Memphis	177	121	108.0	22.5	8.0	Frt.	6	360	1872	Chester, Pa.	Groenfort, Va.
92526		St. p.	Menantic	303	101	98.4	45.0	9.2	Fer.	6	1893	Noank, Conn.	Norfolk, N. Y.
215256	LRNC	St. s.	Mendora	2,848	1,683	294.0	45.6	23.8	Frt.	41	1,400	1919	Vancouver, Wash.	Portland, Oreg.
201982		St. s.	Menhaden	93	68	94.0	17.9	7.7	Tow.	27	124	1905	Pocomoke City, Md.	New London, Conn.
91131		St. s.	Menominee River	63	43	73.1	17.4	8.8	Fer.	4	200	1879	Green Bay, Wis.	Duluth, Minn.
91999		St. s.	Mercer	150	75	83.6	22.0	10.0	Tow.	5	1888	Camden, N. J.	New York, N. Y.
217422	LPJN	St. s.	MERCER	6,868	4,884	395.5	55.0	31.4	Frt.	78	2,500	1918	Kearny, N. J.	Newark, N. J.
91094		St. p.	Merchant	4,584	4,890	147.7	29.6	6.4	Pas.	11	273	1878	Wilmington, Del.	Charleston, S. C.
91402		St. s.	Merchant	136	73	87.3	26.5	8.5	Frt.	2	90	1882	Boston, Mass.	Boston, Mass.

† Formerly st. y. Saghaya.
 ‡ Formerly st. s. O. O. Carpenter.
 § Formerly U. S. Eng. st. s. David Bushnell.
 ¶ Formerly st. s. Pennsylvania.
 * Formerly Spanish st. s. Guide.
 † Formerly st. s. Fayette.
 ‡ Formerly (s British st. s. El Callao.
 § Formerly (s st. s. Onold a.

‡ Formerly British st. s. Leda.
 § Formerly (s British st. s. Maylands.
 ¶ Formerly (s Dutch st. s. Veerhaven.
 * Formerly (s Danish st. s. Djurland.
 † Formerly (s sch. James Spiera.
 ‡ Formerly (s Hawaiian st. s. Mauna Loa.

‡ Formerly st. s. Franklin N. Brown.
 § Formerly st. p. (s Patrol.
 ¶ Formerly st. p. (s William Storle.
 * Formerly st. s. City of Chester.
 † Composite.

MERCHANT STEAM VESSELS OF THE UNITED STATES—Continued.

Official No.	Signal letters.	Rig.	Name of vessel.	Gross tonnage.	Net tonnage.	Length.	Breadth.	Depth.	Service.	Crew.	Indicated horsepower.	When built.	Where built.	Home port (where permanent document issues).
						Feet.	Feet.	Feet.						
201335		St. s.	¹ MERCHANT	350	238	131.0	27.0	6.5	Frt.	11	500	1904	Philadelphia, Pa.	Wilmington, Del.
205063		St. s.	² MERCHANT	91	62	76.0	20.4	8.4	Tow.	8	1908	Buffalo, N. Y.	Philadelphia, Pa.
92198		St. s.	Mercury	150	72	96.6	23.0	12.9	Tow.	10	400	1890	Boston, Mass.	New York, N. Y.
205645	LBTQ	St. s.	Mercury	29	21	62.0	15.7	6.7	Fsh.	6	100	1908	Erie, Pa.	Erie, Pa.
208451	LRPB	St. s.	Merida	628	359	182.0	34.2	13.4	Pas.	20	450	1911	Bath, Me.	Wilmington, Del.
218284	KTRJ	St. s.	MERIDON	2,722	1,672	289.0	44.1	19.2	Frt.	41	1,400	1919	Portland, Ore.	Portland, Ore.
106563		St. s.	³ Mermaid	34	23	82.7	10.6	7.6	Yct.	7	225	1903	Bristol, R. I.	New York, N. Y.
0690	JTMH	St. s.	⁴ Merrill	92	16	56.5	16.8	6.3	Tow.	5	150	1888	Athens, N. Y.	Baltimore, Md.
93290		St. s.	⁵ Merrimack	2,546	1,879	287.3	38.5	16.0	Pas.	37	1,500	1879	Wilmington, Del.	Do.
92332		St. s.	Messenger	25	17	52.5	15.0	4.9	Tow.	4	1902	Friday Harbor, Wash.	Kodiak, Alaska.
212604	LDRB	St. s.	⁶ Meta	31	15	57.9	15.7	7.0	Tow.	4	1891	Brooklyn, N. Y.	Newark, N. J.
91313		St. s.	⁷ METAPAN	5,011	3,120	379.2	50.3	29.1	Pas.	91	3,650	1909	Belfast, Ireland	New York, N. Y.
93031		St. s.	Meteor	95	55	92.5	18.6	8.5	Tow.	6	1881	Wilmington, Del.	Wilmington, Del.
93118	KQRT	St. s.	Meteor	68	40	75.0	18.0	7.0	Pas.	8	1900	San Francisco, Cal.	St. Michael, Alaska.
93347		St. s.	METEOR	2,324	1,436	253.6	43.2	24.2	Frt.	30	1,000	1901	Toledo, Ohio.	Boston, Mass.
211907		St. s.	METEOR	252	171	87.1	28.2	7.9	Pas.	5	170	1902	Shooters Island, N. Y.	New York, N. Y.
201017		St. s.	Meteor	22	15	77.5	9.9	4.5	Pas.	3	150	1876	Glenbrook, Nev.	San Francisco, Cal.
3830		*St. p.	⁸ Meter	39	39	85.0	17.0	3.5	Tow.	5	1884	Jeffersonville, Ind.	New Orleans, La.
209145		*St. p.	Metlako	91	87	109.0	24.4	4.8	Pas.	5	1900	Portland, Ore.	Portland, Ore.
116472		*St. p.	Metropolis	97	97	125.0	25.0	3.6	Tow.	5	100	1911	Metropolis, Ill.	St. Louis, Mo.
161939		St. s.	⁹ Metropolitan	71	35	75.3	19.5	8.6	Tow.	6	1892	Boston, Mass.	Boston, Mass.
203971	KWBC	St. y.	¹⁰ Meudon	70	47	110.0	14.0	7.3	Yct.	7	1903	New York, N. Y.	New York, N. Y.
213022	LFHD	St. s.	MEXICAN	8,673	5,514	472.3	57.2	32.3	Frt.	44	4,000	1907	San Francisco, Cal.	Do.
203116	KVJR	St. s.	¹¹ MEXICANO	2,265	1,474	280.0	38.5	18.0	Tnk.	32	1,050	1893	Middlesborough, England.	Do.
216397	LKTR	St. s.	MEXICO	6,207	3,826	400.0	50.2	17.5	Pas.	128	5,000	1906	Philadelphia, Pa.	Do.
212452	LKGT	St. s.	MEXOL	1,370	760	242.5	36.9	19.7	Tnk.	20	780	1918	Violet, La.	Los Angeles, Cal.
85722		St. s.	MEXPET	237	161	100.1	24.4	13.1	Frt.	10	950	1915	Port Richmond, N. Y.	New York, N. Y.
92330	KNGB	St. s.	¹² Miami	108	79	82.7	18.0	6.0	Frt.	5	1882	New Haven, Conn.	Do.
145559		St. s.	MIAMI	1,741	1,311	239.2	40.1	21.8	Pas.	60	2,000	1897	Philadelphia, Pa.	New Haven, Conn.
216505		St. s.	¹³ Miami	28	15	57.4	15.0	6.2	Frt.	5	1890	Olympia, Wash.	Seattle, Wash.
208874		St. s.	Micawber	49	33	67.1	16.2	7.1	Tow.	9	100	1918	Baltimore, Md.	Baltimore, Md.
95650		St. s.	¹⁴ Michael Howard	36	24	67.0	16.0	5.0	Pas.	3	50	1911	Croton-on-Hudson, N. Y.	New London, Conn.
85949		St. s.	Michael M. Brennan	91	71	86.5	24.1	6.5	Frt.	6	1881	Tottenville, N. Y.	Newark, N. J.
208110		St. s.	Michael T. Barrett	32	16	57.0	15.3	6.5	Tow.	3	1886	Athens, N. Y.	Philadelphia, Pa.
208206		St. s.	Michael W. Conway	144	99	95.6	24.5	9.0	Frb.	13	450	1906	Buffalo, N. Y.	Chicago, Ill.
211745		St. s.	MICHIGAN	6,924	5,476	530.0	58.2	32.0	Frt.	31	2,700	1906	Ecorse, Mich.	Marquette, Mich.
91652		St. s.	MICHIGAN	98	60	71.0	20.0	12.5	Tow.	6	150	1913	Cleveland, Ohio.	Duluth, Minn.
216680	LMHP	St. p.	¹⁵ Michigan Central	1,522	999	263.3	45.6	15.3	Fer.	14	2,500	1884	Wyandotte, Mich.	Sandusky, Ohio.
93331		St. s.	MIDDLEBURY	2,585	1,469	298.9	44.0	19.7	Frt.	34	2,100	1918	Wilmington, Del.	Wilmington, Del.
210644	LCQD	St. p.	MIDDLESEX	1,197	754	200.0	36.0	11.5	Pas.	44	600	1902	Philadelphia, Pa.	Baltimore, Md.
92989	KMQF	St. s.	MIDDLESEX	4,727	2,780	369.0	50.1	28.0	Frt.	36	2,100	1912	Camden, N. J.	Boston, Mass.
136007		St. s.	MIDLETOWN	1,483	1,008	243.3	45.6	14.0	Pas.	37	1,000	1896	Philadelphia, Pa.	Hartford, Conn.
215153		*St. p.	¹⁶ Midland	87	87	117.0	23.0	3.8	Frt.	13	1901	Brownsville, Pa.	Pittsburgh, Pa.
216740	LGRN	St. s.	MIDVALE	8,271	6,564	580.0	60.0	32.0	Frt.	31	2,000	1917	Ashtabula, Ohio.	Cleveland, Ohio.
207082	LBHV	St. s.	MIZELRO	5,853	3,670	389.0	54.7	29.3	Tnk.	39	2,200	1917	Quincy, Mass.	New York, N. Y.
150283	KQBW	St. s.	¹⁷ Mikahala	444	354	147.2	30.0	12.5	Pas.	39	300	1886	Port Blakeley, Wash.	Honolulu, Hawaii.
92764		St. s.	Mildred	25	12	58.0	14.5	5.8	Tow.	3	1869	Philadelphia, Pa.	New York, N. Y.
93057		*St. p.	Mildred	170	115	90.5	26.6	8.2	Oys.	8	300	1897	Tottenville, N. Y.	Bridgeport, Conn.
201209		*St. p.	Mildred Runyon	54	54	94.0	16.0	3.0	Pas.	9	1904	Madison, Ind.	Cincinnati, Ohio.
201097		St. s.	Miles Standish	55	35	64.2	8.0	4.0	Tow.	4	1904	Catlettsburg, Ky.	Louisville, Ky.
81851		St. s.	Millfred Keller	55	37	58.7	18.0	8.0	Tow.	4	1903	New London, Conn.	New London, Conn.
207579	LBNM	St. s.	¹⁸ MILLNOCKET	3,336	2,063	311.0	44.2	24.1	Frt.	34	1,400	1910	Tottenville, N. Y.	New York, N. Y.
210629		St. s.	Milton	68	46	62.6	20.7	7.8	Tow.	9	150	1912	Sparrows Point, Md.	Do.
217179	LNQJ	St. s.	Milton	2,551	1,528	267.3	46.0	23.6	Frt.	41	1,400	1918	Tottenville, N. Y.	Do.
92099		St. s.	Milwaukee	82	56	70.0	23.5	11.2	Tow.	7	1889	Newington, N. H.	Portland, Me.
92865		*St. p.	Milwaukee	396	219	135.5	30.5	5.3	Pas.	13	300	1898	Sheboygan, Wis.	Duluth, Minn.
92265		St. s.	MILWAUKEE	3,327	2,424	325.0	44.0	28.0	Frt.	23	1,600	1902	Ballard, Wash.	San Francisco, Cal.
92863		St. s.	MILWAUKEE	2,933	1,755	338.0	56.0	19.5	Fer.	38	3,000	1903	Chicago, Ill.	Buffalo, N. Y.
211599		St. s.	¹⁹ MILWAUKEE	222	101	107.0	24.0	15.2	Tow.	6	1,000	1913	Cleveland, Ohio.	Milwaukee, Wis.
217928	LQTN	St. s.	MILWAUKEE BRIDGE	3,658	2,256	324.0	46.2	25.0	Frt.	41	1,500	1919	Seattle, Wash.	Seattle, Wash.
92516		St. s.	Mina	56	28	75.2	17.3	6.6	Tow.	11	1893	Newark, N. J.	Newark, N. J.
17928		St. p.	Mineola	620	417	156.0	33.5	12.0	Fer.	8	325	1868	Lake Charles, La.	Houston, Tex.
93131		St. s.	Mineola	295	107	121.0	26.0	9.6	Pas.	15	1901	Brooklyn, N. Y.	New York, N. Y.
216514	LMBK	St. s.	MINOLA	2,576	1,507	298.6	40.0	22.9	Frt.	30	1,450	1918	St. George, Me.	Boston, Mass.
													Camden, N. J.	Philadelphia, Pa.

¹ Formerly st. s. John P. Wilson.
² Formerly st. s. Walter F. Mattick.
³ Formerly st. y. Express.
⁴ Formerly st. s. Archibald Watt.
⁵ Formerly st. s. Decatur H. Miller.
⁶ Formerly British st. s. Metapan.
⁷ Formerly U. S. Eng. *st. p. Meter.
⁸ Formerly st. p. Bonita.
⁹ Formerly st. s. Sylvester L. Ward.

¹⁰ Formerly st. y. Velthra.
¹¹ Formerly ^a British st. s. Harry Wadsworth.
¹² Formerly ^b British st. s. Henri Rieth.
¹³ Formerly ^c Mexican sts. s. Mexicano.
¹⁴ Formerly st. s. Gordon Rowe.
¹⁵ Formerly st. s. The Doctor.
¹⁶ Formerly st. s. Frolie.
¹⁷ Formerly st. s. Harry.

¹⁸ Formerly st. s. ^a George I. Hammond.
¹⁹ Formerly st. s. ^b William B. Snow.
²⁰ Formerly st. s. Protector.
²¹ Formerly *st. p. Eleanor.
²² Formerly ^a sch. Planter.
²³ Formerly ^b Hawaiian st. s. Mikahala.
²⁴ Formerly st. s. E. L. Austin.
²⁵ Formerly st. s. W. F. Cogan.
²⁶ Formerly st. s. Manistique, Marquette, and Northern I.

MERCHANT STEAM VESSELS OF THE UNITED STATES—Continued.

Official No.	Signal letters.	Rig.	Name of vessel.	Gross tonnage.	Net tonnage.	Length.	Breadth.	Depth.	Service.	Crew.	Indicated horsepower.	When built.	Where built.	Home port (where permanent document issues).
92630		St. s.	Mineral City	57	28	70.4	16.0	5.3	Pas.	4	1895	Mount Clemens, Mich.	Chicago, Ill.
75537	JMWK	St. p.	Minerva	800	563	200.0	32.0	11.7	Pas.	24	250	1873	Brooklyn, N. Y.	Newark, N. J.
91650		St. s.	Minerva	21	10	54.6	14.0	6.0	Tow.	4	1883	Baltimore, Md.	Washington, D. C.
91822		St. s.	Minerva	38	19	57.0	15.0	6.0	Tow.	4	1896	Philadelphia, Pa.	Philadelphia, Pa.
92673		St. s.	Mink	14	9	37.2	7.0	6.8	Pas.	1	1895	Florence, Oreg.	Yaquina, Oreg.
90366		St. p.	Minnahanonck	370	233	141.0	25.7	10.1	Pas.	10	283	1868	New York, N. Y.	New York, N. Y.
92769		St. s.	MINNEAPOLIS	2,029	1,221	238.0	42.2	22.2	Frt.	25	700	1897	South Chicago, Ill.	Do.
92864		*St. p.	Minneapolis	235	157	108.6	21.8	4.9	Pas.	14	76	1898	Tacoma, Wash.	St. Michael, Alaska.
205554		St. s.	Minnemac	27	18	56.0	12.0	6.0	Yct.	2	80	1908	St. Joseph, Mich.	Marquette, Mich.
95972		St. s.	MINNESOTA	3,320	2,109	288.0	41.0	22.7	Frt.	90	1,700	1898	Wyandotte, Mich.	New York, N. Y.
201040	KTDS	*St. s.	MINNESOTA	20,602	13,121	622.0	73.5	19.0	Frt.	178	10,000	1904	New London, Conn.	Do.
209330		St. s.	MINNESOTA	87	58	68.6	20.0	9.3	Tow.	5	1,000	1911	Cleveland, Ohio.	Duluth Minn.
214396		*St. y.	MINNESOTA	211	211	115.9	30.2	5.2	Yct.	17	212	1916	Jeffersonville, Ind.	St. Paul, Minn.
210534	LCNV	St. s.	MINNESOTAN	6,676	4,100	407.7	53.7	28.1	Pas.	40	4,000	1912	Sparrows Point, Md.	New York, N. Y.
91125		St. s.	Minnie	34	18	50.6	16.5	4.1	Tow.	3	65	1879	Portland, Me.	Do.
91477	KRJM	St. s.	Minnie	167	96	106.5	23.5	11.0	Tow.	9	450	1882	Mystic River, Conn.	New London, Conn.
261524		*St. p.	Minnie	25	25	71.5	17.5	3.0	Fer.	4	1904	Ossage City, Mo.	Memphis, Tenn.
200548		St. s.	Minnie R.	30	21	70.0	14.7	5.3	Tow.	5	1903	Mobile, Ala.	Houston, Tex.
92077		St. s.	Minnie Schneider	32	32	70.6	15.2	4.6	Tow.	2	1899	Galea, Ill.	Chicago, Ill.
135933		St. s.	Minot I. Wilcox	111	66	90.8	30.2	10.1	Tow.	8	425	1887	Tottenville, N. Y.	Toledo, Ohio.
93016		St. y.	Mirage	30	21	75.5	10.6	7.6	Yct.	5	1900	Bristol, R. I.	New York, N. Y.
203855		St. s.	Miranda	95	48	78.0	20.5	6.6	Yct.	6	125	1907	Kennebunk, Me.	Providence, R. I.
91709		St. s.	Mischief	20	10	48.8	13.5	6.6	Tow.	4	150	1894	Greenpoint, N. Y.	New York, N. Y.
215403		St. s.	Miss Erie	16	13	50.4	13.1	3.6	Pas.	2	40	1917	Erie, Pa.	Erie, Pa.
214485		St. s.	Missinglink	98	52	64.0	22.0	3.0	Fer.	1	1916	Mulst, Fla.	Pensacola, Fla.
214550		St. s.	MISSISSIPPI	36	32	71.0	30.0	12.5	Tow.	9	1916	Cleveland, Ohio.	Duluth, Minn.
200661		St. s.	MISSOURI	2,434	1,484	225.0	40.1	24.8	Frt.	25	1,280	1904	Chicago, Ill.	New York, N. Y.
211335		*St. p.	MISSOURI	64	64	116.5	19.9	3.4	Tow.	9	100	1913	Clarington, Ohio.	St. Louis, Mo.
213598		St. s.	MISSOURI	98	52	71.0	30.0	12.5	Tow.	8	750	1915	Cleveland, Ohio.	Duluth, Minn.
209921		St. s.	Mist	34	23	55.0	17.5	6.0	Fah.	3	140	1912	Erie, Pa.	Cleveland, Ohio.
202332		St. p.	MITCHELL C	97	76	100.0	20.0	8.0	Pas.	10	1905	Conway, S. C.	Georgetown, S. C.
202502		St. s.	Mizpah	16	11	46.5	13.5	4.1	Tow.	2	75	1905	Olympia, Wash.	Tacoma, Wash.
92665	KPFQ	St. p.	MOJACK	610	352	180.2	28.7	10.1	Pas.	28	600	1890	Newburgh, N. Y.	New York, N. Y.
92854		*St. p.	Mocking Bird	82	29	73.5	16.9	4.4	Pas.	2	1898	Tacoma, Wash.	Tacoma, Wash.
91263		*St. p.	Modoc	929	779	204.0	42.3	8.0	Pas.	40	566	1880	Oakland, Cal.	San Francisco, Cal.
214030		St. s.	Modoc	119	69	79.2	21.0	8.1	Mac.	5	250	1916	Bellingham, Wash.	Seattle, Wash.
90394		St. s.	Mohawk	10	7	41.5	11.1	5.4	Tow.	3	1872	Buffalo, N. Y.	Baltimore, Md.
91954		St. s.	Mohawk	137	109	95.6	17.8	8.9	Cnl.	4	85	1887	Lockport, N. Y.	New York, N. Y.
92168		St. s.	Mohawk	535	377	164.5	31.8	11.7	Frt.	13	560	1890	Fort Howard, Wis.	Belhat, Mo.
92698	KMQC	St. s.	MOHAWK	2,783	2,150	265.0	43.0	16.8	Frt.	22	1,800	1896	Chester, Pa.	New London, Conn.
93117		St. s.	Mohawk	18	6	53.0	14.3	5.0	Tow.	2	80	1901	San Francisco, Cal.	San Francisco, Cal.
205729	KWRL	St. s.	MOHAWK	4,623	3,476	367.0	48.3	20.4	Pas.	49	3,000	1908	Philadelphia, Pa.	New York, N. Y.
92561	KVLQ	St. s.	Mohegan	1,234	899	225.0	39.2	14.1	Frt.	14	865	1894	Marine City, Mich.	Philadelphia, Pa.
92705	KMRC	St. s.	MOHEGAN	2,783	2,150	265.0	43.0	16.8	Frt.	22	1,800	1896	Chester, Pa.	New London, Conn.
201311	KTHN	St. s.	MOHICAN	2,255	1,770	237.9	40.1	19.5	Frt.	24	1,100	1904	Philadelphia, Pa.	New York, N. Y.
216797	LMPT	St. s.	Mojave	2,545	1,500	266.6	46.3	24.0	Frt.	46	1,600	1918	Tacoma, Wash.	Seattle, Wash.
212543	LDNV	St. s.	MOLDEGAARD	2,852	1,788	321.1	45.2	20.6	Frt.	31	1,900	1906	Bergen, Norway	New York, N. Y.
217837	LQPC	St. s.	MOLINE	2,967	1,760	300.0	44.1	22.9	Frt.	44	1919	Wilmington, Del.	Wilmington, Del.
203661	KVRL	St. s.	MOMUS	6,878	4,326	410.0	53.2	25.6	Pas.	130	5,000	1906	Philadelphia, Pa.	New York, N. Y.
217621	LQBN	St. s.	MONANA	3,658	2,256	324.0	46.2	25.0	Frt.	38	1,500	1918	Newark, N. J.	Newark, N. J.
92855		*St. p.	Monarch	463	269	149.6	30.3	5.0	Frt.	19	280	1896	Ballard, Wash.	St. Michael, Alaska.
212133		St. p.	Monarch	183	133	163.0	37.8	4.8	Drg.	17	180	1914	Dravosburg, Pa.	Pittsburgh, Pa.
217112		*St. p.	MONARCH	144	143	108.9	24.6	4.2	Tow.	4	100	1918	Waverly, Mo.	Kansas City, Mo.
135727		St. s.	Mongah	112	56	92.0	20.0	9.6	Pas.	12	1893	Camden, N. J.	Wilmington, Del.
200493	KSTH	St. s.	MONGOLIA	13,638	8,750	600.0	65.3	23.1	Pas.	132	12,000	1903do.	New York, N. Y.
93395	KSMW	St. s.	Monhegan	387	212	128.0	26.7	11.2	Pas.	16	1903	Rockland, Me.	Boston, Mass.
16428		St. s.	Monitor	45	25	67.3	16.2	8.8	Tow.	4	1862	Chicago, Ill.	Ogdensburg, N. Y.
81754		*St. p.	10 Monitor	221	140	150.0	28.0	4.4	Tow.	16	1901	Brownsville, Pa.	Pittsburgh, Pa.
141266		St. s.	11 Monitor	94	52	92.7	22.6	8.0	Tow.	6	200	1893	Port Angeles, Wash.	Seattle, Wash.
202928		St. s.	Monitor	15	10	44.6	11.0	4.4	Fsh.	4	35	1906	Chicago, Ill.	Milwaukee, Wis.
206895		St. p.	Monitor	413	260	147.6	26.0	9.0	Pas.	13	500	1904	Boston, Mass.	Boston, Mass.
92022	KFGR	St. s.	Monmouth	1,440	931	260.5	35.1	14.0	Pas.	36	2,500	1888	Philadelphia, Pa.	New York, N. Y.
217318	LPCR	St. s.	MONMOUTH	5,125	3,728	377.0	52.0	26.8	Frt.	85	2,500	1918	Shooters Island, N. Y.	Do.
217062	LNGT	St. s.	Mono	3,131	1,857	273.3	45.4	24.2	Frt.	31	1,400	1918	Wilmington, Cal.	Los Angeles, Cal.
205211		St. s.	Monomack	63	26	68.5	18.4	7.8	Tow.	4	200	1906	East Boston, Mass.	Glucester, Mass.
93382	JVDT	St. s.	MONROE C. SMITH	4,281	3,016	380.0	50.0	28.0	Pas.	21	1,500	1903	Lorain, Ohio.	Oswego, N. Y.
80808	KRSH	St. s.	12 Montara	2,562	1,695	315.6	39.2	21.8	Frt.	27	1,600	1881	Chester, Pa.	New York, N. Y.
20637		St. s.	13 MONTAUK	641	436	193.0	30.1	11.2	Pas.	29	1,000	1902	Baltimore, Md.	Do.
90775		St. s.	Montauk	92	73	98.2	17.6	6.7	Cnl.	4	1875	Lockport, Ill.	Chicago, Ill.
92259		St. p.	MONTAUK	1,087	838	196.0	37.4	14.1	Fer.	8	540	1890	Newburgh, N. Y.	New York, N. Y.

1 Formerly st. p. Jane Moseley.
 2 Formerly st. s. Mary.
 3 Formerly st. s. Harlem.
 4 Formerly st. s. Minnehaha.
 5 Formerly st. s. E. Heipshausen.

6 Formerly st. s. Mahar and Burns.
 7 Formerly st. s. Maggie Duncan.
 8 Formerly (a) Norwegian st. s. Moldegaard.
 9 Formerly (b) British st. s. Moldegaard.
 10 Formerly st. s. Elmer E. Wood.

10 Formerly *st. p. W. H. Flint.
 11 Formerly st. s. Lydia Thompson.
 12 Formerly st. s. Willamette.
 13 Formerly st. s. Queen Caroline.

MERCHANT STEAM VESSELS OF THE UNITED STATES—Continued.

Official No.	Signal letters.	Rig.	Name of vessel.	Gross tonnage.	Net tonnage.	Length.	Breadth.	Depth.	Service.	Crew.	Indicated horsepower.	When built.	Where built.	Home port (where permanent document issues).
92645		St. s.	Montauk	121	51	98.6	22.0	10.0	Tow.	6	400	1895	Wilmington, Del.	New York, N. Y.
91903		St. p.	MONTCLAIR	1,095	901	218.5	35.4	13.8	Fer.	7	600	1886	Newburgh, N. Y.	Do.
93378	KSMB	St. s.	MONTCLAIR	130	88	80.0	21.6	11.4	Tow.	6	250	1903	Camden, N. J.	Do.
216607	LMFP	St. s.	MONTCLAIR	4,773	2,907	377.0	52.0	26.8	Frt.	85	2,500	1918	Shooters Island, N. Y.	Do.
218208	KQVM	St. s.	MONTTERRY	4,702	2,948	341.0	47.7	16.9	Pas.	90	5,000	1901	Philadelphia, Pa.	Do.
203142	LRKG	St. s.	MONTGOMERY	3,658	2,256	325.0	46.2	25.0	Frt.	37	1,500	1919	Newark, N. J.	Newark, N. J.
215544	LHSQ	St. s.	Monticello	196	133	125.5	21.0	6.3	Pas.	5	1906	Tacoma, Wash.	Seattle, Wash.
208367	LBTC	St. s.	MONTICELLO	7,582	4,731	468.5	58.5	32.2	Frt.	60	2,400	1911	Bremen, Germany	San Francisco, Cal.
215545	LHBR	St. s.	MONTOSO	3,129	1,932	335.0	46.8	22.7	Frt.	34	1,500	1911	Newport News, Va.	New York, N. Y.
216747	LMKN	St. s.	MONTPELIER	6,128	3,721	460.0	57.9	26.7	Frt.	69	3,800	1912	Bostock, Germany	San Francisco, Cal.
106259		St. s.	MONTROLITE	6,834	5,254	419.6	57.2	30.0	Tnk.	48	2,500	1918	Seattle, Wash.	Seattle, Wash.
202004		St. s.	Montrose	352	316	97.2	29.4	8.2	Tow.	7	175	1884	Communi-paw, N. J.	New York, N. Y.
218257	LRND	St. s.	MOON	97	81	79.2	16.2	4.4	Pas.	3	1905	Buffalo, N. Y.	Buffalo, N. Y.
217188	LNQT	St. s.	Mossabe	2,573	1,507	266.6	46.2	23.9	Frt.	47	1,400	1919	Vancouver, Wash.	Portland, Oreg.
206756	LBWN	St. s.	Moraine	2,537	1,501	266.9	46.1	24.2	Frt.	47	1,400	1918	Aberdeen, Wash.	Seattle, Wash.
92517		St. s.	MORAN	120	77	87.3	18.0	11.4	Frt.	11	325	1911	Seattle, Wash.	Do.
93120		St. y.	Morgan	40	25	64.6	12.4	6.1	Yct.	3	1891	Rome, N. Y.	Marquette, Mich.
116942	KPQV	St. p.	Morning Star	495	495	250.0	33.0	6.0	Pas.	38	746	1901	Jeffersonville, Ind.	Cincinnati, Ohio.
217280	LNWS	St. s.	Morning Star	263	112	82.6	30.0	10.8	Pas.	6	550	1900	Essex, Mass.	Seattle, Wash.
216703	LMJC	St. s.	Morgan's	2,460	1,472	267.3	46.0	22.3	Frt.	46	1,350	1918	Mobile, Ala.	Mobile, Ala.
202809		St. s.	Moritz	3,019	1,752	272.9	46.1	24.1	Frt.	41	1,400	1918	Portland, Oreg.	Portland, Oreg.
216777	LMNR	St. s.	MORRISTOWN	181	123	93.7	24.0	11.1	Tow.	7	840	1906	Port Richmond, N. Y.	New York, N. Y.
93065	KQFG	St. s.	MORRISTOWN	5,128	3,646	377.0	62.0	26.8	Frt.	85	2,500	1918	Shooters Island, N. Y.	Do.
93321		St. s.	MORRO CASTLE	6,004	3,732	400.0	50.2	18.1	Pas.	124	9,000	1900	Philadelphia, Pa.	Do.
92174		St. s.	MOSES TAYLOR	4,772	3,401	416.0	50.0	28.0	Frt.	21	1,450	1902	Lorain, Ohio.	Cleveland, Ohio.
217565	LPTQ	St. s.	Mosher	68	34	64.6	17.2	10.1	Tow.	8	1890	Chicago, Ill.	Chicago, Ill.
218291	LRSP	St. s.	Moss Point	2,551	1,828	267.3	46.0	23.6	Frt.	40	1,400	1918	Moss Point, Miss.	Chicago, Ill.
92004		St. s.	MOUNT EVANS	6,267	3,903	410.0	54.2	27.6	Frt.	42	2,500	1919	Portland, Oreg.	Astoria, Oreg.
93018		St. p.	Mount Hope	680	440	193.1	58.8	11.5	Pas.	20	1,200	1888	Chelsea, Mass.	Providence, R. I.
215836	LHW	St. s.	Mount Morris	400	372	137.0	28.8	8.5	Pas.	7	500	1899	Athens, N. Y.	New York, N. Y.
217594	LPWB	St. s.	MOUNT SHASTA	4,885	3,011	376.0	52.0	26.5	Frt.	37	2,000	1918	Oakland, Cal.	San Francisco, Cal.
201045		St. s.	Mr. VERNON BRIDGE	3,658	2,256	324.0	46.2	25.0	Frt.	32	2,000	1918	Newark, N. J.	Newark, N. J.
91845		St. p.	Mountain Gem	460	263	150.0	26.6	5.0	Pas.	18	600	1904	Lewiston, Idaho	Pt. Townsend, Wash.
135954		St. s.	Moutalnser	57	28	64.2	18.8	6.5	Tow.	4	1883	Chinook, Wash.	Do.
213571	LFNP	St. s.	Muller	507	353	160.0	32.0	12.0	Frt.	12	500	1887	Raymond, Wash.	Chicago, Ill.
206107		St. s.	Mulliteo	1,220	690	204.7	41.8	14.8	Frt.	19	850	1915	Raymond, Wash.	San Francisco, Cal.
218260	LRNH	St. s.	Mullix Bros.	91	83	81.8	24.5	8.9	Drg.	3	52	1909	Toledo, Ohio	Toledo, Ohio.
210854	LCSD	St. s.	MULPVA	6,139	4,004	402.6	53.0	32.0	Frt.	41	2,800	1919	Oakland, Cal.	San Francisco, Cal.
215853	LJKV	St. s.	Multnomah	969	583	205.5	40.5	13.8	Pas.	31	800	1912	Sauvies Island, Oreg.	Do.
214074	LQBI	St. s.	MUNALBES	5,095	3,759	370.0	53.1	27.0	Frt.	39	2,200	1917	Newport News, Va.	New York, N. Y.
93322	LFRH	St. s.	MUNALBRO	4,283	3,197	359.7	49.2	26.9	Frt.	27	1,700	1916	do	Do.
213514		St. s.	MUNAMAR	3,477	2,180	353.0	47.5	24.9	Pas.	65	3,500	1915	Sparrows Point, Md.	Do.
93322		St. s.	MUNCT	3,863	2,446	350.0	46.0	30.0	Frt.	27	1,700	1902	Wyandotte, Mich.	Buffalo, N. Y.
212790	LDWP	St. s.	MUNDALE	3,285	2,071	358.0	44.9	24.3	Frt.	34	2,000	1906	Port Glasgow, Scotland	New York, N. Y.
214916	LQVM	St. s.	MUNDELTA	5,298	3,937	370.0	53.2	27.0	Frt.	36	2,240	1917	Newport News, Va.	Do.
215748	LJFG	St. s.	MUNDIES	6,095	3,759	370.0	53.1	27.0	Frt.	40	2,200	1917	do	Do.
212118		St. s.	MUNTING	4,309	3,377	380.0	50.0	28.0	Frt.	26	1,450	1902	Lorain, Ohio.	Marquette, Mich.
214291	LGDV	St. s.	MUNISLA	1,697	1,144	243.3	43.1	17.0	Frt.	26	75	1916	Reorse, Mich.	New York, N. Y.
92197		St. s.	Munatawket	204	102	117.0	22.4	8.8	Pas.	8	300	1890	New London, Conn.	New London, Conn.
214042	LFWR	St. s.	MUNPLACE	3,315	2,105	327.2	46.2	22.9	Frt.	36	2,100	1916	Sparrows Point, Md.	New York, N. Y.
214467	LGJT	St. s.	MUNRIO	3,868	2,439	333.6	48.2	25.6	Frt.	35	1,700	1916	do	Do.
214087	LQBN	St. s.	MUNROMO	3,315	2,105	327.2	46.2	22.9	Frt.	35	2,100	1916	do	Do.
212924	LFDM	St. s.	MUNWOOD	3,190	2,035	315.0	48.0	24.2	Frt.	39	2,500	1914	Greenock, Scotland	Do.
218367	LRSB	St. s.	Munra	2,531	1,496	266.8	46.1	23.8	Frt.	48	1,385	1919	Astoria, Oreg.	Portland, Oreg.
130500	KHMV	St. s.	MURRELL	311	155	125.0	25.0	14.7	Tow.	13	650	1890	Camden, N. J.	Boston, Mass.
216220	LKPH	St. s.	MUSCATINE	4,730	2,864	377.0	52.0	26.8	Frt.	50	2,500	1918	Shooters Island, N. Y.	New York, N. Y.
91813		St. p.	Musconcong	846	618	197.6	35.3	13.1	Fer.	7	450	1885	Newburgh, N. Y.	Do.
213636	LFPG	St. s.	MUSKEGON	3,323	2,127	326.2	47.1	23.9	Frt.	25	1,200	1897	South Shields, England	Do.
217199	LNRK	St. s.	Muskeo	3,044	1,742	274.0	46.0	24.2	Frt.	47	1,400	1918	Columbia City, Oreg.	Portland, Oreg.
212884	LFGS	St. s.	MUSKOGEE	7,224	4,302	450.9	57.9	31.2	Tnk.	44	2,000	1913	Danzig, Germany	New York, N. Y.
92224		St. s.	Mutual	84	57	78.2	20.0	9.5	Pas.	6	1890	Athens, N. Y.	Do.
93087		St. s.	Mutual	32	16	61.0	13.7	6.0	Tow.	8	1900	Pocomoke City, Md.	Philadelphia, Pa.
200109		St. s.	Myers Boys	27	18	59.3	14.1	6.9	Fsb.	3	1903	Buffalo, N. Y.	Cleveland, Ohio.
111017		St. y.	My Gypsy	26	13	69.0	12.0	6.7	Yct.	2	150	1893	Boston, Mass.	Boston, Mass.
92556	KMHG	St. p.	Myles Standiah	700	339	197.8	33.6	10.9	Pas.	19	1,350	1895	Chelsea, Mass.	Do.
92464		St. s.	Myopia	16	10	54.7	11.1	4.2	Frt.	3	1889	Boston, Mass.	Portsmouth, N. H.
200144		St. s.	Myra	33	26	50.3	14.0	8.0	Pas.	2	1903	Port Jefferson, N. Y.	New Haven, Conn.
91993		St. s.	Myron	676	414	196.0	32.6	13.0	Tow.	18	700	1888	Grand Haven, Mich.	Duluth, Minn.
204363		St. s.	MYRON L. HYMAN	604	220	136.6	33.0	9.0	Frt.	6	1907	Buffalo, N. Y.	Buffalo, N. Y.

1 Formerly German st. s. O. J. D. Ahlers.
 2 Formerly German st. s. Bochum.
 3 Formerly st. s. Annie Laurie.
 4 Formerly st. s. Shoe City.
 5 Formerly st. s. Sunbeam.
 6 Formerly st. s. Sagaland.

7 Formerly st. s. Edwin S. Tice.
 8 Formerly British st. s. Luristan.
 9 Formerly st. s. F. M. Osborne.
 10 Formerly British st. s. Munwood.
 11 Formerly st. s. N. & W. I.

12 British st. s. Afonwan.
 13 Formerly Greek st. s. Leonidas Cambina.
 14 Danish st. s. Gotland.
 15 Formerly German st. s. Triton.
 16 Formerly st. s. Mark Hopkins.
 17 Composite.

MERCHANT STEAM VESSELS OF THE UNITED STATES—Continued.

Official No.	Signal letters.	Rig.	Name of vessel.	Gross tonnage.	Net tonnage.	Length.	Breadth.	Depth.	Service.	Crew.	Indicated horsepower.	When built.	Where built.	Home port (where permanent document issues).
93024		St. s.	Myrtle	46	31	52.4	12.7	5.8	Fah.	5	120	1900	Ludington, Mich.	Grand Haven, Mich.
204535		St. s.	Myrtle	37	25	62.0	14.0	4.6	Tow.	2	90	1907	South Bend, Wash.	Pt. Townsend, Wash.
205908		St. s.	Myrtle	68	31	72.7	19.0	7.7	Frt.	4	80	1906	Prosper, Ore.	Astoria, Ore.
207473		*St. p.	Myrtle	36	29	57.4	13.8	2.9	Pas.	2	20	1909	Myrtle Point, Ore.	Empire, Ore.
213681		St. s.	Myrtle	10	9	31.0	9.3	4.1	Fah.	4	8	1915	Milwaukee, Wis.	Milwaukee, Wis.
91823		St. s.	Mystary	97	72	72.4	20.5	6.1	Moc.	4	130	1886	Tottenville, N. Y.	New York, N. Y.
90313		St. s.	Mystic	63	31	76.5	18.0	8.8	Tow.	6	100	1871	Sandusky, Ohio	Duluth, Minn.
92301		St. s.	Mystic	27	13	47.8	15.0	6.5	Tow.	4	100	1891	Eagle Harbor, Wash.	Pt. Townsend, Wash.
203888		St. s.	Mystic	21	14	54.1	15.0	4.0	Tow.	2	100	1907	Astoria, Ore.	Astoria, Ore.
217725	LQHJ	St. s.	Mystic	6,214	3,741	400.7	54.2	30.1	Frt.	39	2,500	1919	Chester, Pa.	Philadelphia, Pa.
N.														
130226		St. s.	N. Boutin	46	23	68.0	18.0	8.6	Fah.	9	1882	1882	Buffalo, N. Y.	Milwaukee, Wis.
130207		St. s.	N. Hayden	133	66	87.8	26.0	8.5	Frt.	2	52	1881	Boston, Mass.	Boston, Mass.
212554		*St. p.	N. B. Holbert	22	14	80.4	16.7	2.6	Frt.	5	30	1914	Knoxville, Tenn.	Chatanooga, Tenn.
18257		St. s.	N. B. Starbuck	72	40	72.4	18.0	9.3	Tow.	6	1885	1885	New Baltimore, N. Y.	New York, N. Y.
208250		St. s.	N. F. LEOPOLD	6,929	5,245	532.0	56.0	37.3	Frt.	20	1,800	1908	Bay City, Mich.	Chicago, Ill.
95603		St. s.	N. J. Nessen	440	268	148.6	37.0	11.5	Frt.	12	312	1880	Lorain, Ohio	Grand Haven, Mich.
130025		St. s.	Y. M. Jones	34	17	82.0	17.0	6.7	Tow.	5	1871	1871	Pittsburgh, Pa.	Memphis, Tenn.
130894		*St. p.	N. R. Lang	528	381	152.0	30.7	6.2	Pas.	13	1900	1900	Portland, Ore.	Portland, Ore.
141064		St. s.	N. S. Hopkins	24	12	68.4	14.2	6.0	Pas.	7	1890	1890	New Orleans, La.	New Orleans, La.
116401	LKTN	St. s.	Nacoochee	2,628	1,542	265.6	46.5	24.5	Frt.	55	1,400	1918	Houston, Tex.	Houston, Tex.
130249	JWVM	St. s.	Nacoochee	2,680	1,905	280.0	40.7	15.8	Pas.	45	2,400	1882	Chester, Pa.	Savannah, Ga.
130746		*St. p.	Nadine	27	17	75.3	15.1	3.0	Pas.	13	1882	1882	Lamine, Mo.	St. Louis, Mo.
130416		St. s.	Nahada	91	45	89.0	20.6	7.5	Tow.	6	1888	1888	Bath, Me.	Providence, R. I.
130793		*St. p.	Nahotta	149	112	96.0	21.1	6.5	Pas.	6	1896	1896	Portland, Ore.	Astoria, Ore.
208802		*St. p.	Nahlin	107	67	85.5	14.0	4.0	Frt.	8	1912	1912	Wrangell, Alaska	Wrangell, Alaska
217066	LNHP	St. s.	NATWA	6,240	4,704	409.6	54.4	27.4	Frt.	66	2,500	1913	Baltimore, Md.	Baltimore, Md.
131008		St. s.	Naknek	36	14	66.0	16.0	3.3	Tow.	3	150	1903	Alameda, Cal.	San Francisco, Cal.
216873	LMTB	St. s.	Namecki	2,225	1,772	268.8	45.8	24.4	Frt.	44	1,400	1918	Tampa, Fla.	Jacksonville, Fla.
212225		*St. p.	Nan Allen	133	66	100.0	25.5	4.9	Frt.	9	75	1914	Dublin, Ga.	Savannah, Ga.
202810		*St. p.	Nan Elizabeth	177	133	124.0	31.0	4.6	Frt.	8	240	1906	Lumber City, Ga.	Georgetown, S. C.
211442	LDCH	St. s.	NANKING	8,262	5,099	423.3	54.9	17.4	Pas.	196	7,000	1913	Camden, N. J.	San Francisco, Cal.
215316	LEMJ	St. s.	NANSEMOND	13,332	8,526	559.2	62.2	30.0	Frt.	130	5,000	1896	Belfast, Ireland	New York, N. Y.
217209	LNSD	St. s.	NANTAHALA	6,176	4,733	410.5	54.0	27.0	Frt.	89	2,500	1918	San Francisco, Cal.	San Francisco, Cal.
130966	KRPN	St. p.	Nantasket	789	456	188.9	34.0	30.7	Pas.	23	1,400	1902	Chelsea, Mass.	Boston, Mass.
216977	LNBW	St. s.	NANTASKET	5,769	3,038	389.7	54.8	30.4	Frt.	42	2,000	1918	Quincy, Mass.	Do.
130815	KPBJ	St. s.	NANTUCKET	2,599	1,767	274.0	42.0	16.2	Pas.	40	3,152	1899	Wilmington, Del.	Baltimore, Md.
206930	KTDB	St. s.	NANUET	217	148	102.2	24.4	12.3	Tow.	12	900	1904	Port Richmond, N. Y.	New York, N. Y.
130675		St. s.	Naos	16	8	45.1	13.6	5.8	Fsh.	4	140	1894	Boston, Mass.	Newport, R. I.
207420		St. s.	NAPA VALLEY	1,600	894	231.2	48.7	15.3	Pas.	34	2,600	1910	San Francisco, Cal.	San Francisco, Cal.
130662		*St. p.	Napa City	178	162	106.0	26.8	6.0	Frt.	4	120	1891	Benicia, Cal.	Do.
18772		St. s.	Narragansett	125	85	98.3	20.6	9.8	Tow.	15	1873	1873	Brooklyn, N. Y.	Baltimore, Md.
130872		St. s.	Narragansett	37	25	51.9	14.6	5.8	Oys.	4	75	1900	New Haven, Conn.	Providence, R. I.
210663	LCQF	St. s.	Narragansett	164	95	87.1	25.7	12.3	Tow.	9	450	1912	East Boston, Mass.	Fall River, Mass.
130104		St. s.	Nashotah	94	72	100.9	18.0	6.5	Cnl.	7	1877	1877	Peoria, Ill.	Chicago, Ill.
150195		St. s.	Nashotah	34	22	56.0	13.6	6.0	Frt.	4	30	1890	Baltimore, Md.	Norfolk, Va.
217034	LNGF	St. s.	Nashotah	2,594	1,511	267.5	46.4	23.9	Frt.	47	1,400	1918	Portland, Ore.	Portland, Ore.
207155		*St. p.	Nashville	251	166	155.0	34.0	4.0	Pas.	200	200	1910	Jeffersonville, Ind.	Nashville, Tenn.
207896		St. s.	NASHVILLE	47	32	61.0	18.0	8.0	Fsh.	6	55	1910	Lorain, Ohio	Chicago, Ill.
155325		St. s.	NASSAU	400	235	133.0	28.9	9.4	Pas.	11	1,000	1896	Noank, Conn.	New York, N. Y.
204561		St. s.	NASSAU	862	596	182.3	45.0	16.6	Fer.	10	1,900	1907	Wilmington, Del.	Do.
150346		St. y.	Natalie	19	13	64.0	9.2	4.9	Yct.	3	1885	1885	Bristol, R. I.	New London, Conn.
216034		St. s.	Natalie Mae	39	26	61.2	14.0	7.0	Pas.	3	250	1917	Brooklyn, N. Y.	New York, N. Y.
217955	LQVR	St. s.	Natenna	3,343	2,036	298.6	49.9	25.9	Frt.	87	1,450	1919	Orange, Tex.	Port Arthur, Tex.
150931		St. p.	Nathan Hale	561	363	143.0	37.7	13.3	Fer.	6	600	1901	Brooklyn, N. Y.	New London, Conn.
218125	LRGS	St. s.	Nathaniel P. Doane	91	45	87.4	20.2	10.4	Tow.	5	500	1919	East Boothbay, Me.	Boston, Mass.
130756		St. s.	National	78	38	81.2	22.0	6.4	Tow.	4	200	1897	Newburgh, N. Y.	New York, N. Y.
131014		*St. p.	National	206	151	149.0	27.0	4.0	Drg.	13	1903	1903	Parkersburg, W. Va.	Pittsburgh, Pa.
217927	LQTM	St. s.	NATIONAL BRIDGE	3,658	2,256	324.0	48.2	25.0	Frt.	41	1,500	1919	Newark, N. J.	Newark, N. J.
203690	KVQM	St. s.	NATOMAH	99	84	80.0	17.0	5.2	Yct.	6	100	1906	Baltimore, Md.	Pensacola, Fla.
130173		St. s.	Nat Strong	176	126	130.8	19.5	10.3	Fsh.	23	1880	1880	Kennebunk, Me.	Port Arthur, Tex.
130398		St. s.	Nat Sutton	66	44	71.9	20.1	8.3	Tow.	7	275	1887	East Providence, R. I.	Providence, R. I.
130184		St. s.	Natt Stickney	77	41	80.8	18.0	9.3	Tow.	5	1880	1880	East Saginaw, Mich.	Duluth, Minn.
127281	KNQL	St. s.	NAUGATUCK	1,113	655	220.7	37.2	14.0	Pas.	16	1,000	1898	Chester, Pa.	New London, Conn.
76789		St. s.	Nautic	59	29	69.3	18.5	8.2	Tow.	4	140	1889	Perth Amboy, N. J.	Provincetown, Mass.
125026		St. s.	Nautlius	43	21	60.9	15.7	7.7	Tow.	5	1872	1872	Philadelphia, Pa.	New York, N. Y.
130645		St. s.	Nautlius	46	26	66.3	15.2	4.4	Tow.	5	1899	1899	Washington, N. C.	Washington, N. C.

1 Formerly st. s. W. R. Woodford.
 2 Formerly st. s. H. Luella Worthington.
 3 Formerly st. s. Louisiana.
 4 Formerly st. s. Congress.
 5 Formerly German st. s. Pennsylvania.
 6 Formerly st. s. Parole.

7 Formerly st. s. Old Glory.
 8 Formerly st. y. Polly.
 9 Formerly st. p. Port Morris.

10 Formerly st. s. {a Cape Charles.
 {b Allan Joy
 11 Formerly st. s. {a Jack Dymman.
 {b Thomas Tracy.
 {c Clara.
 12 Formerly st. s. {a Geo. S. Shults.

MERCHANT STEAM VESSELS OF THE UNITED STATES—Continued.

Official No.	Signal letters.	Rig.	Name of vessel.	Gross tonnage.	Net tonnage.	Length.			Breadth.	Depth.	Service.	Crew.	Indicated horse-power.	When built.	Where built.	Home port (where permanent document issues)
						Feet.	Feet.	Feet.								
161160		St. s.	Nautlius	82	55	89.0	16.0	9.0			Fah.	6	1900	Trenton, N. J.	Provincetown, Mass.	
200597		St. s.	Nautlius	105	71	74.5	22.6	9.2			Frt.	4	1903	Tomkins Cove, N. Y.	New York, N. Y.	
130762	KNGQ	St. s.	Navahoe	1,881	1,122	282.9	34.3	21.8			Frt.	36	980	Hamburg, Germany	Do.	
92718	KMSB	St. y.	Navajo	42	28	79.6	12.3	7.9			Yct.	3	1896	Nyack, N. Y.	Cape Vincent, N. Y.	
206685		*St. p.	Navajo	975	714	219.8	42.0	8.9			Pas.	20	1,340	Oakland, Cal.	San Francisco, Cal.	
130697		St. y.	Navarra	26	13	70.7	11.5	6.0			Yct.	3	1892	Boston, Mass.	New York, N. Y.	
11960		St. s.	Navassa	36	24	65.0	14.6	5.6			Tow.	5	1890	Philadelphia, Pa.	Wilmington, N. C.	
214865	LGTK	St. y.	Navette	75	51	110.5	14.1	7.0			Yct.	10	600	Bristol, R. I.	New York, N. Y.	
130664		St. s.	Navis	23	7	60.1	12.3	6.3			Frt.	2	67	Brewer, Me.	Portland, Me.	
217655	LQDT	St. s.	Nawitka	3,349	2,038	298.6	49.9	25.9			Frt.	41	1,450	Orange, Tex.	Port Arthur, Tex.	
211245		St. p.	Nawitka	60	37	60.4	31.1	4.1			Fer.	1	65	New London, Conn.	Hartford, Conn.	
217646	LQCT	St. s.	Neabeco	3,353	2,039	298.6	49.9	25.9			Frt.	41	1,450	Orange, Tex.	Port Arthur, Tex.	
107010	KLQN	St. y.	NEAIBA	242	212	145.6	23.6	12.6			Yct.	11	850	Wilmington, Del.	New York, N. Y.	
210392	LCNH	St. s.	Neocanicum	752	565	178.5	39.0	13.3			Frt.	18	1912	Fairhaven, Cal.	Marshfield, Ore.	
212161		St. s.	Neches	98	48	89.7	23.6	8.5			Tow.	7	500	Pascagoula, Miss.	Houston, Tex.	
210651	KLVP	St. s.	Neckan	66	38	112.7	13.9	8.1			Frt.	4	1894	Bristol, R. I.	Chattanooga, Tenn.	
211699		*St. p.	Ned	20	20	68.1	12.0	3.0			Tow.	3	75	Nashville, Tenn.	Nashville, Tenn.	
217096	LNJS	St. s.	Neolah	2,594	1,511	267.5	46.4	23.9			Frt.	47	1,400	Portland, Ore.	Portland, Ore.	
139976		St. s.	NEGAUNEE	4,305	3,366	380.0	50.0	28.0			Frt.	26	1,450	Lorain, Ohio	Marquette, Mich.	
207603	LBNS	St. s.	Nehalem	685	447	173.0	39.0	13.6			Frt.	20	400	Fairhaven, Cal.	San Francisco, Cal.	
107322	KNFR	St. y.	Nelfred	36	24	75.3	13.8	5.5			Yct.	6	1897	Brooklyn, N. Y.	Oswego, N. Y.	
130024		St. s.	Nellie	36	18	68.0	16.0	6.6			Tow.	6	1873	Philadelphia, Pa.	Providence, R. I.	
130162		St. s.	Nellie	31	22	74.0	17.6	8.2			Tow.	7	1870	Camden, N. J.	Pensacola, Fla.	
130807		St. s.	Nellie	141	84	95.0	30.0	7.5			Frt.	6	70	Wilmington, Del.	New York, N. Y.	
130474		St. s.	Nellie	16	8	37.6	12.7	4.5			Oys.	3	27	East Providence, R. I.	Providence, R. I.	
130662		St. s.	Nellie	25	12	44.5	10.3	6.1			Pas.	2	1894	Hartford, Conn.	Hartford, Conn.	
130693		St. s.	Nellie	46	31	57.0	15.7	7.8			Tow.	3	1902	Essex, Mass.	Boston, Mass.	
161025		*St. p.	Nellie	30	30	80.0	16.0	3.2			Tow.	4	1891	Kingston, Tenn.	Louisville, Ky.	
201927		St. s.	Nellie B.	28	19	56.0	11.9	6.0			Tow.	6	80	Oshkosh, Wis.	Milwaukee, Wis.	
130114		St. s.	Nellie Brown	56	56	75.0	17.5	6.0			Tow.	4	1878	Pittsburgh, Pa.	New Orleans, La.	
207195		*St. p.	Nellie Chadwick	23	23	65.0	17.5	2.3			Pas.	6	15	New Harmony, Ind.	Evansville, Ind.	
18092		St. s.	Nellie Cotton	37	20	63.9	14.6	7.6			Tow.	8	1867	Buffalo, N. Y.	Marquette, Mich.	
207882		St. s.	Nellie Pollette	123	76	93.0	17.3	9.2			Frt.	5	150	Tonawanda, N. Y.	New York, N. Y.	
130692		St. s.	Nellie G.	9	6	36.8	10.3	3.5			Pas.	2	1895	Woolwich, Me.	Bath, Me.	
130600		St. s.	Nellie Pearson	35	24	59.4	15.0	6.0			Fah.	4	1901	Everett, Wash.	Pt. Townsend, Wash.	
200708		*St. p.	Nellie Willett	98	98	102.0	27.5	3.5			Tow.	12	1904	Leavenworth, Ind.	Galveston, Tex.	
130296		St. s.	Nellie B. Dey	122	79	102.0	17.5	7.5			Frt.	17	1884	Lenoxville, N. C.	Jacksonville, Fla.	
18757		St. s.	Nellie E. Rawson	109	66	95.3	18.9	7.7			Frt.	17	1873	Bath, Me.	Reedville, Va.	
210617	LCPS	St. s.	NELSON	4,746	2,797	370.0	52.1	27.0			Tnk.	41	2,100	Quincy, Mass.	New York, N. Y.	
217524	LPSH	St. s.	Nemassa	2,551	1,528	267.3	46.0	23.6			Frt.	41	1,400	Freeport, Me.	Portland, Me.	
95996		St. s.	Nemaset	67	33	76.3	18.5	8.5			Tow.	5	1889	New Brighton, N. Y.	New York, N. Y.	
202785		St. s.	Nemaset	86	48	76.0	20.5	10.2			Pas.	6	375	Boston, Mass.	Boston, Mass.	
217019	LNFM	St. s.	NEPONSSET	7,622	5,274	434.3	57.7	27.1			Frt.	83	2,600	Chester, Pa.	Philadelphia, Pa.	
130824		*St. p.	Neponset No. 2	224	155	125.1	37.5	4.8			Frt.	9	200	San Francisco, Cal.	San Francisco, Cal.	
85426		St. s.	Neptune	73	36	98.6	20.1	8.0			Pas.	6	1875	Mystic, Conn.	New York, N. Y.	
116066		St. s.	Neptune	92	46	81.7	19.0	8.9			Tow.	6	145	Philadelphia, Pa.	Philadelphia, Pa.	
130732		St. s.	Neptune	20	13	54.5	13.1	4.9			Pas.	7	1896	Scranton, Miss.	Louisville, Ky.	
130601		St. s.	NEPTUNE	117	80	94.0	20.1	10.5			Tow.	6	1898	Baltimore, Md.	Tampa, Fla.	
130601		St. s.	NEPTUNE	3,717	2,773	346.0	48.0	28.0			Frt.	20	1,450	Lorain, Ohio	Cleveland, Ohio.	
204747		St. s.	Neptune	11	7	34.0	11.7	3.6			Fah.	3	1907	Racine, Wis.	Grand Haven, Mich.	
210625		St. s.	Neptune	117	51	79.9	23.3	10.3			Tow.	10	475	Boston, Mass.	Boston, Mass.	
212673	LFCG	St. s.	Neptune	1,352	707	260.0	31.4	15.0			Frt.	32	250	Hull, England	New York, N. Y.	
217338	LPDN	St. s.	Neptune	648	373	154.7	30.6	16.7			Frt.	15	1,400	Brooklyn, N. Y.	Do.	
130220		St. s.	Nerad	36	19	89.3	13.0	6.0			Frt.	4	1882	Bristol, R. I.	Washington, D. C.	
217601	LPWK	St. s.	NESEO	3,658	2,256	324.0	46.2	25.0			Frt.	41	1,500	Newark, N. J.	Newark, N. J.	
218281	LRNT	St. s.	NESHAMINY	6,126	3,800	400.7	54.2	30.1			Frt.	56	3,000	Harriman, Pa.	Philadelphia, Pa.	
26780		St. s.	Neshanic	271	184	134.0	30.2	9.8			Frt.	6	425	Cornwallis, Nova Scotia	New York, N. Y.	
218759		*St. p.	Nespelem	349	292	130.5	26.1	5.2			Frt.	5	185	Wenatchee, Wash.	Portland, Ore.	
130698		St. p.	Nestor	97	31	82.4	19.6	5.0			Tow.	5	180	Catlin, Wash.	Do.	
130644		St. s.	NETHERLANDS	1,129	689	190.6	43.0	16.5			Fer.	7	740	Newburgh, N. Y.	New York, N. Y.	
116017		St. s.	Netie Denessen	54	36	84.0	18.3	5.6			Pas.	5	1884	Fort Howard, Wis.	Milwaukee, Wis.	
202966		St. s.	Nettie	9	6	58.0	8.0	3.6			Frt.	2	1905	Peoria, Ill.	Peoria, Ill.	
203162		*St. p.	Nettie Grant	10	10	68.3	11.2	1.7			Tow.	5	1906	Frankfort, Ky.	Vicksburg, Miss.	
202867		*St. p.	Nettie Johnson	72	72	116.0	28.0	5.0			Tow.	12	1905	Memphis, Tenn.	Evansville, Ind.	
202822		St. s.	Nettie	17	11	51.0	13.2	4.0			Frt.	2	1878	New York, N. Y.	Philadelphia, Pa.	
215190	LHW	St. s.	NEUBE	4,496	2,876	339.2	47.9	28.4			Frt.	70	3,324	Flensburg, Germany	New York, N. Y.	

1 Formerly st. y. Kittewan.
 (a) German st. s. Thuringia.
 (b) British
 (c) American st. s. Navahoe.
 (d) British
 (a) Mayita.
 (b) Elfrida.
 (c) Franeda.
 (d) Nemahbin.

1 Formerly st. s. Henry Christian.
 1 Formerly st. y. Au Revoir.
 1 Formerly st. s. E. N. Saunders.
 1 Formerly st. y. Artemis.
 1 Formerly st. p. Key City.
 1 Formerly st. s. (a) Horace B. Freeman.
 (b) Netcong.
 1 Formerly st. s. Gerret Polhemus.
 1 Formerly st. s. S. A. McCaulley.

(a) British st. s. Norwich.
 (b) Uruguayan st. s. Evelyn.
 (c) st. s. Evelyn.
 11 Formerly (a) British bk. Nictaux.
 (b) barge Etta Moore.
 11 Formerly st. s. Schiller.
 11 Formerly U. S. L. H. st. s. Nettie.
 11 Formerly German st. s. Magdeburg.

MERCHANT STEAM VESSELS OF THE UNITED STATES—Continued.

Official No.	Signal letters.	Rig.	Name of vessel.	Gross tonnage.	Net tonnage.	Length.	Breadth.	Depth.	Service.	Crew.	Indicated horsepower.	When built.	Where built.	Home port (where permanent document issues).
						Feet.	Feet.	Feet.						
211883		St. s.	NEVADA	35	23	81.6	10.7	6.0	Pas.	3	200	1891	Tahoe, Cal.	San Francisco, Cal.
105094		St. p.	Newark	568	436	182.0	28.0	8.6	Pas.	16	747	1871	Brooklyn, N. Y.	Newark, N. J.
130118		St. p.	Newark	2,197	1,758	268.0	42.5	18.8	Fer.	18	1,200	1877	San Francisco, Cal.	San Francisco, Cal.
130994		St. s.	NEWARK	749	509	192.5	46.0	15.0	Fer.	7	750	1902	Newburgh, N. Y.	New York, N. Y.
211759		St. s.	NEWARK	231	135	95.1	26.3	12.1	Tow.	7	1,100	1913	Baltimore, Md.	Do.
213704		St. s.	NEWARK	230	156	96.8	26.1	13.4	Tow.	6	850	1915	Elizabethport, N. J.	Do.
130262		St. p.	Newburgh	1,063	797	193.5	36.0	13.3	Fer.	8	800	1883	Newburgh, N. Y.	Do.
130350		St. s.	Newburgh	1,033	741	200.0	32.0	11.0	Pas.	32	1,000	1886	Philadelphia, Pa.	Do.
217324	LPCW	St. s.	NEWBURGH	6,099	3,783	400.5	54.2	30.0	Frt.	74	3,000	1918	Newburgh, N. Y.	Do.
96554		St. p.	*NEW AMSTERDAM	1,019	642	180.5	37.3	14.2	Frt.	5	700	1901	Do.	Do.
130557		St. s.	New Brunswick	41	20	60.0	14.0	6.1	Tow.	4	1891	Mobile, Ala.	Houston, Tex.
130757		St. s.	NEW BRUNSWICK	782	531	200.0	46.0	15.4	Fer.	7	1,700	1897	Philadelphia, Pa.	New York, N. Y.
130111		St. p.	New Camella	270	135	176.5	27.5	8.4	Pas.	20	350	1878	New Orleans, La.	New Orleans, La.
130658		St. s.	NEW CASTLE	94	64	77.8	20.5	9.5	Tow.	7	500	1902	Camden, N. J.	Philadelphia, Pa.
130693		St. s.	New Castle	83	43	80.0	17.9	6.9	Pas.	4	1902	Bristol, Me.	Rockland, Me.
130750		St. s.	NEW ENGLAND	230	70	121.0	23.8	12.0	Fah.	35	500	1897	Camden, N. J.	Portland, Me.
204647	KNGD	St. s.	NEW ENGLAND	417	265	118.0	31.4	11.3	Frt.	7	400	1907	Quincy, Mass.	New London, Conn.
130581	KWJH	St. s.	NEW HAMPSHIRE	2,395	1,505	302.7	44.0	17.5	Fer.	70	2,500	1892	Wilmington, Del.	Do.
204200	KLFC	St. s.	NEW HAVEN	2,930	1,986	275.7	45.1	16.7	Frt.	22	1,600	1907	Chester, Pa.	Do.
145690	KWDL	St. s.	*New Holland	55	35	80.7	11.0	5.0	Pas.	5	1889	Lynn, Mass.	Wilmington, N. C.
206082	KWVJ	St. s.	NEW LONDON	2,818	1,893	278.5	44.0	19.0	Frt.	18	2,000	1909	Wilmington, Del.	Portland, Me.
209128		*St. p.	New Lotus	46	46	81.0	18.0	4.5	Pas.	5	1911	Indian Village, La.	Brashear, La.
209240		*St. p.	New Orleans	99	99	138.0	26.0	6.0	Pas.	18	120	1911	Elizabeth, Pa.	Do.
130179	JTVP	St. s.	Newport	2,643	1,653	326.0	38.2	23.9	Pas.	64	2,100	1890	Chester, Pa.	San Francisco, Cal.
130696	KSQP	St. s.	NEWPORT NEWS	1,535	1,043	260.0	46.0	14.1	Pas.	47	2,300	1895	Newport News, Va.	Washington, D. C.
130491		*St. p.	New Richmond	38	38	86.0	22.5	4.3	Fer.	4	1890	Cincinnati, Ohio	Louisville, Ky.
130634	KRCH	St. s.	New Shoreham	503	317	151.9	28.1	11.8	Pas.	19	847	1901	East Boston, Mass.	Newport, R. I.
209388	LCGB	St. s.	NEWTON	5,001	3,093	339.0	54.6	28.0	Frt.	38	2,600	1911	Quincy, Mass.	Boston, Mass.
130170		St. p.	Newtown	450	327	143.0	32.4	9.5	Fer.	5	660	1879	Wilmington, Del.	New York, N. Y.
205073		St. p.	Newtown	447	348	130.5	27.5	11.2	Fer.	7	500	1908	Boston, Mass.	Boston, Mass.
202508		*St. p.	Newtown No. 2	217	185	131.5	30.5	5.2	Frt.	9	180	1905	Bentica, Cal.	San Francisco, Cal.
217618	LQBH	St. s.	*NEW WINDSOR	6,203	3,898	400.5	54.2	30.4	Frt.	74	3,000	1919	Newburgh, N. Y.	New York, N. Y.
130043	KJFG	St. s.	New York	2,589	2,111	281.0	38.1	20.2	Pas.	26	750	1875	Wilmington Del.	Do.
130450	KRQK	St. s.	New York	770	523	207.5	31.1	12.4	Pas.	24	689	1889	Do.	Cape Charles, Va.
130602		St. p.	New York	896	537	175.0	36.6	13.3	Fer.	7	600	1892	Do.	Norfolk, Va.
130616	KLPB	St. s.	*NEW YORK	10,080	4,425	517.0	63.6	22.0	Pas.	305	19,000	1888	Clydebank, Scotland	New York, N. Y.
130736	KNBM	St. s.	NEW YORK	540	301	155.0	28.1	19.9	Pit.	20	800	1897	Wilmington, Del.	Do.
130988		St. s.	New York	125	85	78.5	27.0	8.7	Msc.	5	175	1882	Brooklyn, N. Y.	Do.
206239	LBCF	St. s.	NEW YORK	2,818	1,893	278.5	44.0	19.0	Frt.	18	2,000	1909	Wilmington, Del.	Portland, Me.
208788		St. s.	NEW YORK	45	31	61.0	16.0	8.0	Fsh.	6	55	1911	Loran, Ohio	Chicago, Ill.
211166		St. s.	NEW YORK	99	61	71.0	20.0	12.5	Tow.	4	400	1913	Cleveland, Ohio	Duluth, Minn.
213937	LFTF	St. s.	*NEW YORK	6,673	5,045	416.8	56.1	31.1	Tnk.	38	3,000	1916	Quincy, Mass.	Port Arthur, Tex.
130414		St. s.	New Island Wanderer	123	84	116.6	21.2	7.7	Pas.	9	465	1888	Buffalo, N. Y.	Cape Vincent, N. Y.
130646		St. s.	NEW YORK CENTRAL No. 1	110	75	72.4	20.7	9.7	Tow.	7	225	1901	Newburgh, N. Y.	New York, N. Y.
203525		St. s.	NEW YORK CENTRAL No. 2	215	146	96.6	24.6	12.0	Tow.	6	500	1906	Do.	Do.
214507		St. s.	NEW YORK CENTRAL No. 3	210	143	104.3	24.8	12.1	Tow.	7	500	1916	Wilmington, Del.	Do.
130678		St. s.	NEW YORK CENTRAL No. 4	457	311	101.5	30.6	11.5	Tow.	9	250	1900	Port Richmond, N. Y.	Do.
203594	KVQN	St. s.	NEW YORK CENTRAL No. 5	410	278	100.4	30.5	11.5	Tow.	10	300	1906	Do.	Do.
130937		St. s.	NEW YORK CENTRAL No. 6	453	308	101.5	30.6	11.5	Tow.	9	300	1901	Do.	Do.
131000		St. s.	NEW YORK CENTRAL No. 7	113	77	73.0	21.5	9.9	Tow.	7	250	1903	Do.	Do.
202673		St. s.	NEW YORK CENTRAL No. 8	144	99	80.5	25.5	11.5	Tow.	6	1905	Do.	Do.
214670		St. s.	NEW YORK CENTRAL No. 9	219	149	102.0	25.0	12.0	Tow.	7	1916	Wilmington, Del.	Do.
117017		St. s.	*NEW YORK CENTRAL No. 10	175	119	94.7	23.1	11.1	Tow.	6	500	1901	Newburgh, N. Y.	Do.
130947		St. s.	NEW YORK CENTRAL No. 11	110	75	72.4	20.7	9.7	Tow.	7	225	1901	Do.	Do.
100415		St. s.	*New York Central No. 12	103	51	82.0	19.5	9.5	Tow.	6	232	1887	Camden, N. J.	Do.
155151		St. s.	*New York Central No. 13	103	51	82.0	19.5	9.5	Tow.	6	232	1887	Do.	Do.
214501		St. s.	NEW YORK CENTRAL No. 14	556	337	106.7	31.0	15.4	Frt.	7	300	1916	Port Richmond, N. Y.	Do.
206923		St. s.	NEW YORK CENTRAL No. 17	210	143	96.6	24.6	12.5	Tow.	6	500	1909	Newburgh, N. Y.	Do.

1 Formerly st. p. (a) American.
 2 Formerly st. p. (b) Myndert Starin.
 3 Formerly st. p. Harry B. Hollins.
 4 Formerly st. p. Turtle.

5 Formerly British st. s. City of New York.
 6 Formerly st. s. S. R. Callaway.
 7 Formerly st. s. (a) Interstate.
 8 Formerly st. s. (b) N. Y. Centl. Ltg. Co. No. 12.

9 Formerly st. s. (a) Oakland.
 10 Formerly st. s. (b) N. Y. Centl. Ltg. Co. No. 13.
 † Also has a propeller.

MERCHANT STEAM VESSELS OF THE UNITED STATES—Continued.

Official No.	Signal letters.	Rig.	Name of vessel.	Gross tonnage.	Net tonnage.	Length.	Breadth.	Depth.	Service.	Crew.	Indicated horsepower.	When built.	Where built.	Home port (where permanent document issues).
						Feet.	Feet.	Feet.						
211726		St. s.	NEW YORK CENTRAL No. 18.	255	173	99.4	25.5	13.0	Tow.	7	800	1913	Newburgh, N. Y.	New York, N. Y.
210748		St. s.	NEW YORK CENTRAL No. 19.	159	108	80.3	21.5	11.4	Tow.	6	450	1912	do	Do.
210749		St. s.	NEW YORK CENTRAL No. 20.	159	108	80.3	21.5	11.4	Tow.	6	450	1912	do	Do.
130846		St. s.	NEW YORK CENTRAL No. 21.	101	68	81.3	20.1	9.2	Tow.	6	300	1899	do	Do.
130847		St. s.	NEW YORK CENTRAL No. 22.	101	68	81.2	20.1	9.2	Tow.	6	300	1899	do	Do.
131001		St. s.	NEW YORK CENTRAL No. 23.	113	77	73.0	21.5	9.9	Tow.	7	250	1903	do	Do.
203851		St. s.	New York Central No. 24.	215	121	99.8	30.8	10.5	Tow.	8	257	1907	Tottenville, N. Y.	Do.
204760		St. s.	NEW YORK CENTRAL No. 25.	215	146	96.6	24.6	12.0	Tow.	7	1907	Newburgh, N. Y.	Do.
206924		St. s.	NEW YORK CENTRAL No. 26.	210	143	96.6	24.6	12.5	Tow.	6	500	1909	do	Do.
207774	LBPR	St. s.	NEW YORK CENTRAL No. 27.	231	156	97.5	25.6	12.2	Tow.	5	950	1910	Camden, N. J.	Do.
210560		St. s.	NEW YORK CENTRAL No. 28.	508	345	101.8	31.5	13.6	Tow.	8	350	1912	Port Richmond, N. Y.	Do.
210561		St. s.	NEW YORK CENTRAL No. 29.	281	191	99.3	35.5	11.9	Tow.	9	350	1912	do	Do.
200348		St. s.	New York Dock Company.	147	99	91.5	24.8	11.6	Tow.	7	450	1903	Noank, Conn.	Do.
130677		St. s.	Nia.	45	22	72.9	13.7	4.2	Pas.	7	1889	Oshkosh, Wis.	St. Louis, Mo.
12901		St. s.	Niagara	133	105	95.4	17.8	9.1	Cnl.	4	90	1882	Buffalo, N. Y.	Buffalo, N. Y.
130136		St. s.	Niagara	99	71	98.0	17.6	7.2	Cnl.	3	1878	Chicago, Ill.	Chicago, Ill.
130738		St. s.	NIAGARA.	1,951	1,483	206.0	42.2	16.8	Pas.	18	900	1897	West Bay City, Mich.	Buffalo, N. Y.
205694		St. s.	Niagara	23	16	56.6	14.0	6.0	Fsh.	2	55	1908	Lorain, Ohio.	Erie, Pa.
210464		St. s.	NIAGARA	1,250	850	183.7	40.0	16.0	Fer.	8	1,600	1912	Newburgh, N. Y.	New York, N. Y.
207434		St. s.	NIAGARA FRONTIER.	421	287	119.8	38.9	14.6	Fer.	12	856	1910	Buffalo, N. Y.	Buffalo, N. Y.
157180		St. s.	Nibleck	63	49	82.8	15.0	6.4	Frt.	4	150	1886	New York, N. Y.	New York, N. Y.
130501		St. s.	Nightingale	56	37	76.0	13.0	6.0	Pas.	4	1890	Clayton, N. Y.	Oswego, N. Y.
96379	KOCB	St. s.	Niham.	341	201	148.2	33.6	11.2	Pas.	32	225	1897	Fairhaven, Cal.	Honolulu, Hawaii.
130439	KGJD	St. s.	Niko.	814	658	189.0	35.2	13.0	Frt.	13	800	1889	Trenton, Mich.	Chicago, Ill.
214857		St. s.	Nile	77	24	72.9	18.2	7.9	Fsh.	4	22	1917	Bellingham Wash.	Seattle, Wash.
130519		St. s.	Nimrod.	116	58	94.0	21.8	8.9	Pas.	11	100	1890	Athens, N. Y.	Mobile, Ala.
204231		St. s.	Nina C.	178	106	105.0	29.0	9.5	Frt.	6	375	1907	Tomkiss Cove, N. Y.	Port Arthur, Tex.
130272		St. s.	Nipigon.	626	540	191.0	34.0	13.7	Frt.	2	700	1893	St. Clair, Mich.	New York, N. Y.
206596		St. s.	Nisqually	255	173	127.0	24.5	7.8	Pas.	12	950	1911	Dockton, Wash.	Tacoma, Wash.
130764		St. s.	Nits.	40	27	57.8	14.6	5.5	Tow.	3	1895	Norfolk, Va.	Norfolk, Va.
214579	LHMW	St. s.	Noble Maxwell.	578	352	158.0	35.1	13.2	Frt.	12	900	1916	Rockland, Me.	Boston, Mass.
207962		St. s.	Noddle Island	710	483	180.2	37.5	14.2	Frt.	6	700	1899	Boston, Mass.	Do.
130980	KRVB	St. y.	NOMA.	793	519	236.0	28.1	16.4	Yct.	59	4,600	1902	Port Richmond, N. Y.	New York, N. Y.
130920		St. s.	Nonad.	82	17	64.8	13.8	5.0	Fsh.	5	1901	Noank, Conn.	Do.
130859	KPVF	St. s.	Nome City.	939	597	230.0	33.0	16.2	Pas.	28	637	1900	Fairhaven, Cal.	San Francisco, Cal.
216859		St. s.	Nonpareil.	74	50	78.2	19.4	8.6	Tow.	7	200	1918	Greenport, N. Y.	New York, N. Y.
130828	KCVS	St. s.	Norfolk	211	105	116.3	23.0	12.0	Pas.	12	915	1885	Wilmington, Del.	Cape Charles, Va.
203794		St. s.	NORFOLK	99	67	76.5	19.6	8.0	Tow.	9	350	1907	Philadelphia, Pa.	Norfolk, Va.
210861	LCSG	St. s.	NORFOLK	3,521	1,986	310.7	48.1	25.5	Frt.	34	1,750	1913	Camden, N. J.	Boston, Mass.
214564	LGMV	St. s.	NORFOLK	2,453	1,759	253.0	43.5	21.5	Frt.	26	1,300	1916	Ecorse, Mich.	New York, N. Y.
217811	LQNC	St. s.	NORFOLK	343	212	126.5	25.1	13.3	Tow.	16	750	1919	Wilmington, Del.	Wilmington, Del.
130835		St. s.	Norfolk County	819	557	155.0	54.0	12.0	Fer.	4	600	1891	East Boston, Mass.	Norfolk, Va.
136131		St. s.	Norland	522	478	152.5	25.0	9.4	Frt.	25	280	1890	Mantowoc, Wis.	New York, N. Y.
212840	LFBS	St. s.	NORLINA	4,596	2,840	385.0	51.1	26.1	Frt.	35	1,700	1915	W. Hartlepool, England.	Do.
217399	LPHC	St. s.	NORMA	2,648	1,513	299.6	45.0	22.6	Frt.	38	1,700	1918	Wilmington, Del.	Wilmington, Del.
212648	LDSK	St. s.	NORMAN BRIDGE	4,288	2,609	365.4	50.3	29.8	Tnk.	26	1,800	1913	Newcastle on Tyne, Eng.	Los Angeles, Cal.
203543		St. s.	NORMAN B. REAM	7,053	5,444	590.0	58.0	27.4	Frt.	21	1,800	1906	Chicago, Ill.	Duluth, Minn.
130655		St. s.	Normandie.	567	430	160.0	35.3	10.8	Frt.	12	500	1894	Green Bay, Wis.	Cleveland, Ohio.
130667	JWQT	St. s.	North America	289	144	130.0	28.2	14.0	Tow.	20	750	1876	Camden, N. J.	New York, N. Y.
211076		St. s.	NORTH AMERICAN	2,317	1,262	259.0	47.1	18.3	Pas.	50	2,000	1913	Ecorse, Mich.	Chicago, Ill.
211727	LDHC	St. s.	NORTH AMERICAN	134	14	82.0	21.5	10.4	Frt.	11	50	1913	Camden, N. J.	New York, N. Y.
216317	LKRF	St. s.	North Bend	3,009	1,732	275.2	46.0	24.2	Frt.	49	1,400	1917	North Bend, Oreg.	Marshfield, Oreg.
130417	KFHG	St. s.	North Fork	322	244	157.3	33.7	11.5	Pas.	18	390	1888	Fairhaven, Cal.	Los Angeles, Cal.
210681		St. s.	NORTH HARBOR	73	39	68.7	17.3	10.0	Tow.	4	300	1912	Cleveland, Ohio.	Duluth, Minn.
130904		St. s.	North King	80	40	80.0	18.0	8.1	Fsh.	9	1901	Portland, Oreg.	Portland, Oreg.
206144		St. s.	NORTH LAKE	3,861	2,941	350.0	46.0	26.0	Pas.	21	1,800	1909	St. Clair, Mich.	Buffalo, N. Y.
130990		St. s.	NORTH LAND	4,244	2,339	358.5	44.0	23.2	Pas.	180	7,000	1895	Cleveland, Ohio.	Duluth, Minn.
207282	LBJT	St. s.	NORTH LAND	3,282	1,973	304.4	47.2	19.8	Pas.	69	4,000	1910	Wilmington, Del.	Boston, Mass.

¹ Formerly st. s. C. H. Dimmers.

² Formerly ^a Daring.
^b Oshesta.
^c Nyiked.

³ Formerly ^a st. s. Hueneme.
^b Hawaiian st. s. Niham.
^c Formerly st. s. Clarence M. Worth.
^d Formerly U. S. S. East Boston.

⁴ Formerly st. s. Eugene C. Hart.

⁵ Formerly ^a British st. s. Harleuil.

⁶ Formerly ^b st. s. Georgiana.

⁷ Formerly British st. s. Norman Bridge.

MERCHANT STEAM VESSELS OF THE UNITED STATES—Continued.

Official No.	Signal letters.	Rig.	Name of vessel.	Gross tonnage.	Net tonnage.	Length.	Breadth.	Depth.	Services.	Crew.	Indicated horsepower.	When built.	Where built.	Home port (where permanent document issued).
201033	KTDR	St. s.	Northland.....	1,337	817	195.0	39.2	22.9	Frt.	26	664	1904	Fairhaven, Cal.	San Francisco, Cal.
208377	LBTf	St. s.	NORTHLAND.....	2,055	1,205	291.2	51.0	18.0	Pas.	65	2,400	1911	Wilmington, Del.	Washington, D. C.
110865	LPJD	St. s.	NORTH PINES.....	3,599	2,157	370.8	40.1	24.5	Frt.	23	1,350	1890	Cleveland, Ohio.	New York, N. Y.
217401	LPHF	St. s.	NORTH POLE.....	4,130	2,501	339.3	49.1	26.3	Frt.	68	1,800	1918	Baltimore, Md.	Baltimore, Md.
85890		St. s.	Northport.....	89	44	83.0	26.0	7.0	Pas.	8	1885	Wilmington, Del.	New York, N. Y.
208229		St. s.	NORTH SEA.....	3,921	3,045	351.2	46.2	31.0	Frt.	27	1,800	1909	Ecorse, Mich.	Buffalo, N. Y.
130874		St. s.	North Star.....	29	27	58.3	18.2	3.6	Frt.	1	1887	Ains, Me.	Wiscasset, Me.
130924	KQVW	St. s.	NORTH STAR.....	3,159	1,999	298.8	46.0	17.2	Pas.	75	4,200	1901	Chester, Pa.	San Francisco, Cal.
207011		St. s.	NORTH STAR.....	3,949	2,928	350.0	46.0	26.0	Frt.	20	1,500	1909	St. Clair, Mich.	Boston, Mass.
110496		St. s.	Northwestern.....	1,645	1,441	247.6	36.3	20.2	Frt.	26	1,600	1881	Cleveland, Ohio.	Buffalo, N. Y.
130908	KQRL	St. s.	NORTHWESTERN.....	2,207	1,299	242.0	42.2	23.2	Tnk.	49	1,150	1901	Chicago, Ill.	Cleveland, Ohio.
155177	KQVM	St. s.	NORTHWESTERN.....	3,496	2,324	326.2	43.2	22.0	Pas.	80	3,600	1889	Chester, Pa.	Port Arthur, Tex.
130419	LJTG	St. s.	NORTH WIND.....	2,599	1,526	299.5	40.8	21.6	Frt.	33	1,150	1888	Cleveland, Ohio.	Pt. Townsend, Wash.
208125		*St. p.	Northern.....	185	117	125.0	26.0	4.0	Tow.	6	800	1909	Jeffersonville, Ind.	Louisville, Ky.
130420	LJTR	St. s.	NORTHERN KING.....	2,599	1,526	299.5	40.8	21.6	Frt.	32	1,200	1888	Cleveland, Ohio.	New York, N. Y.
130407	LJTS	St. s.	NORTHERN LIGHT.....	2,599	1,526	299.5	40.8	21.6	Frt.	18	1,200	1888do.	Do.
212575		*St. p.	Northern Light.....	12	12	41.0	11.0	2.3	Frt.	1	35	1914	Tanana, Alaska.	Eagle, Alaska.
130436	LKMB	St. s.	NORTHERN QUEEN.....	2,476	1,885	299.5	40.8	21.6	Frt.	28	1,200	1889	Cleveland, Ohio.	New York, N. Y.
130437	LJTV	St. s.	NORTHERN WAVE.....	2,599	1,526	299.5	40.8	21.6	Frt.	18	1,200	1889do.	Do.
130733		St. s.	Northumberland.....	167	99	134.2	20.0	9.3	Fah.	9	350	1897	Pocomoke City, Md.	Reedville, Va.
130855		St. s.	NORTHUMBERLAND.....	993	675	190.0	41.0	11.0	Pas.	44	1,500	1900	Philadelphia, Pa.	Baltimore, Md.
130979	KRTV	St. s.	NORUMBEGA.....	304	142	146.0	28.6	10.1	Pas.	15	700	1902	Bath, Me.	Portland, Me.
205195		St. s.	Norwalk.....	110	75	75.6	22.8	9.7	Tow.	8	400	1908	Tottenville, N. Y.	New York, N. Y.
207247		St. s.	NORWAY.....	6,673	5,314	504.0	58.0	25.6	Frt.	24	2,000	1910	Toledo, Ohio.	Oswego, N. Y.
18578		St. p.	Norwich.....	255	127	160.0	25.0	8.6	Tow.	12	450	1836	New York, N. Y.	Albany, N. Y.
130812		St. s.	Norwood.....	135	92	95.0	19.8	5.7	Pas.	4	1899	Tacoma, Wash.	Seattle, Wash.
201446	KTLE	St. s.	Norwood.....	1,323	1,017	203.0	38.5	15.0	Frt.	25	675	1904	Winalow, Wash.	Do.
130672	KMBJ	St. s.	NORWICH.....	408	204	128.5	27.3	17.1	Tow.	15	735	1894	Camden, N. J.	New York, N. Y.
204356		St. s.	NORTHAMPTON.....	29	14	58.0	12.4	3.7	Tow.	1	1905	Houghton, Mich.	Marquette, Mich.
130305		St. s.	Novalty.....	63	42	71.5	17.5	6.8	Tow.	7	1884	North Bend, Ore.	San Francisco, Cal.
130458		*St. p.	No Wonder.....	269	235	135.3	27.8	5.6	Tow.	9	1889	Portland, Ore.	Portland, Ore.
130575		St. s.	No. 2.....	65	34	50.2	20.6	5.0	Pld.	4	1891	Washington, D. C.	Washington, D. C.
218294		St. s.	No. 316.....	98	43	81.4	21.3	9.9	Tow.	5	350	1919	Greenport, N. Y.	Greenport, N. Y.
200690		St. s.	†No. 15, M. F. D.	194	132	108.2	26.0	13.7	Frb.	11	750	1903	Chicago, Ill.	Milwaukee, Wis.
130654		St. s.	†No. 17, M. F. D.	186	92	99.0	24.4	10.2	Frb.	10	700	1893	Sheboygan, Wis.	Do.
130711		St. s.	†No. 23, M. F. D.	133	90	100.5	24.7	10.2	Frb.	10	700	1896	Sturgeon Bay, Wis.	Do.
208072		St. s.	†No. 29, M. F. D.	148	91	96.0	25.8	11.6	Frb.	10	700	1906	Manitowoc, Wis.	Do.
130399	KDSM	St. s.	Neces.....	3,367	2,405	328.0	44.2	31.2	Pas.	39	2,000	1887	Chester, Pa.	New York, N. Y.
125943		St. s.	Nematlo.....	62	42	71.3	17.3	8.5	Tow.	6	250	1881	Jersey City, N. J.	Do.
217100	LNJV	St. s.	Nipoleia.....	2,594	1,511	267.3	46.4	23.9	Frt.	47	1,400	1918	Portland, Ore.	Portland, Ore.
200856	KTQB	St. s.	NUSHAGAK.....	739	478	175.5	34.0	14.5	Frt.	19	700	1904	Alameda, Cal.	San Francisco, Cal.
96111	KJNC	St. y.	Nushka.....	37	18	77.2	12.0	6.0	Yct.	8	1891	Boston, Mass.	New York, N. Y.
130523		St. s.	Nysack.....	117	58	90.0	22.2	9.8	Tow.	6	400	1891	Philadelphia, Pa.	Do.
130125		St. s.	Nysack.....	1,183	955	231.0	33.0	14.7	Frt.	72	1878	Buffalo, N. Y.	Milwaukee, Wis.
216570	LHTJ	St. s.	NYANZA.....	6,213	3,866	406.7	55.0	26.6	Frt.	54	1911	Hamburg, Germany	San Francisco, Cal.
O.														
216468	LKWG	St. s.	O. A. Hermanson.....	333	47	126.3	28.2	14.3	Tow.	24	800	1918	Madisonville, La.	Port Aransas, Tex.
208378		St. s.	O. B. Tanner.....	137	91	89.3	17.1	4.2	Frt.	3	65	1901	Port Byron, N. Y.	Albany, N. Y.
155208		St. s.	O. E. Parks.....	392	289	134.4	27.7	11.0	Frt.	11	400	1891	Saugatuck, Mich.	Marquette, Mich.
216494		St. s.	O. F. Soule.....	69	58	82.0	16.8	5.5	Frt.	3	75	1899	Chittenango, N. Y.	Albany, N. Y.
205532		St. s.	O. H. Vessels.....	83	56	93.0	22.9	6.6	Frt.	4	100	1908	Cambridge, Md.	Wilmington, Del.
212385		*St. p.	O. K.....	31	24	68.0	17.4	3.5	Tow.	8	12	1914	Wrightsville, Ohio.	Louisville, Ky.
155336	KN8D	St. s.	O. L. HALENBECK.....	198	135	103.3	22.6	12.6	Tow.	10	500	1896	Philadelphia, Pa.	New York, N. Y.
216770	LMNK	St. s.	O. T. WABING.....	5,579	3,379	411.6	53.4	29.8	Tnk.	37	2,600	1918	Wilmington, Del.	Wilmington, Del.
19447		St. p.	Oakland.....	1,672	1,108	265.0	41.5	16.0	Fer.	13	2,200	1875	Oakland, Cal.	San Francisco, Cal.
216387	LKSV	St. s.	OAKLAND.....	6,002	4,492	402.6	53.0	32.0	Frt.	73	2,800	1913do.	Do.
216590	LMFG	St. s.	†Oakwood.....	1,951	1,331	241.1	42.0	24.3	Frt.	32	1,200	1918	Bellingham, Wash.	Seattle, Wash.
212921		*St. p.	Oast.....	18	18	63.8	16.8	2.2	Frt.	2	30	1915	Maulsby's Point, N. C.	Wilmington, N. C.
217652	LQDC	St. s.	Obak.....	2,469	1,472	267.3	46.0	22.3	Frt.	43	1,350	1919	Mobile, Ala.	Mobile, Ala.
155420		St. s.	O'Brien Brothers.....	108	73	81.6	21.8	9.7	Pas.	8	320	1901	Tottenville, N. Y.	New York, N. Y.
78763	KJFT	St. s.	Observation.....	122	83	92.4	17.8	9.2	Pas.	4	1888	Brooklyn, N. Y.	Do.
217704	LRCG	St. s.	Ocean.....	301	96	135.0	22.8	13.4	Fsh.	21	450	1918	Superior, Wis.	Boston, Mass.
155387		St. s.	Ocean City.....	33	21	69.9	14.2	5.3	Fer.	3	1900	Greenport, N. Y.	Philadelphia, Pa.
155463		St. s.	OCEAN CITY.....	665	510	157.0	30.0	13.0	Fer.	6	500	1903	Philadelphia, Pa.	Do.
155098		St. s.	Ocean View.....	94	72	91.8	17.0	9.2	Tow.	27	1884	Noank, Conn.	Greenport, N. Y.
161737		St. s.	OCEAN VIEW.....	218	105	123.4	21.8	7.2	Pas.	10	200	1894	Newburgh, N. Y.	Norfolk, Va.
155207		St. p.	Ocean Wave.....	724	507	180.0	29.0	9.0	Fer.	24	500	1891	Portland, Ore.	San Francisco, Cal.
155040		St. s.	Oceanics.....	1,460	1,241	262.8	37.2	19.9	Frt.	16	600	1881	West Bay City, Mich.	Cleveland, Ohio.

1 Formerly st. s. Republic.
 2 Formerly st. s. George W. Dohnert.
 3 Formerly st. s. Rufus P. Ranney.
 4 Formerly st. s. Ortizaba.
 5 Formerly st. s. Charles E. Soper.

6 Formerly st. y. Helvetia.
 7 Formerly German st. s. Esslingen.
 8 Formerly st. y. a Jean.
 9 Formerly st. y. b Elsa.

10 Formerly st. s. Vigilant.
 † Steel.
 ‡ Sold Belgian flag June 6, 1919.
 § Composite.

MERCHANT STEAM VESSELS OF THE UNITED STATES—Continued.

Official No.	Signal letters.	Rig.	Name of vessel.	Gross tonnage.	Net tonnage.	Length.	Breadth.	Depth.	Service.	Crew.	Indicated horsepower.	When built.	Where built.	Home port (where permanent document issues).
155310		*St. p.	Ocklahoma	676	565	161.1	33.5	8.3	Tow.	11	1897	Portland, Oreg.	Portland, Oreg.
155182		St. s.	Oclemena	141	87	93.7	18.0	7.2	Tow.	9	125	1890	Buffalo, N. Y.	Ogdensburg, N. Y.
203053	KVWP	St. s.	OCMULGEE	2,667	2,042	300.0	41.0	26.8	Frt.	31	1,200	1907	Quincy, Mass.	New York, N. Y.
215016	LHBW	St. s.	OCONEE	2,554	1,634	282.7	41.9	24.9	Frt.	34	1906	Tonning, Germany	Do.
155321		St. s.	Ocaroake	421	303	151.3	28.4	8.8	Pas.	12	250	1898	Tottenville, N. Y.	Do.
206763		St. s.	Octoe	8	6	38.0	11.0	3.8	Fsh.	1	60	1908	Decatur, Wash.	Seattle, Wash.
207175		St. s.	OCTOBARA	4,329	2,652	340.0	45.2	28.0	Pas.	44	2,500	1910	Wyandotte, Mich.	Buffalo, N. Y.
217231	LNTG	St. s.	Octorara	2,531	1,527	267.7	46.5	24.5	Frt.	46	1,400	1918	Seattle, Wash.	Seattle, Wash.
204455		St. s.	ODANAH	4,907	3,588	420.0	52.0	28.0	Frt.	20	1,500	1907	Lorain, Ohio	Cleveland, Ohio.
155238		St. s.	Odd Fellow	22	13	58.3	13.7	5.4	Pas.	2	1893	Grand Haven, Mich.	Grand Haven, Mich.
155035		St. s.	Ogemaw	594	325	162.6	30.0	11.4	Frt.	17	430	1881	St. Clair, Mich.	Port Huron, Mich.
217339	LPDQ	St. s.	† Ogleshorpe	2,492	1,400	266.8	45.7	22.2	Frt.	41	1,350	1918	Savannah, Ga.	Savannah, Ga.
155366		St. s.	OGONTZ	113	77	84.3	19.0	9.2	Tow.	11	325	1899	Philadelphia, Pa.	Philadelphia, Pa.
218408	LRSW	St. s.	OGONTZ	5,753	3,562	390.0	54.2	27.6	Frt.	35	2,500	1919	Hog Island, Pa.	Do.
155147		St. p.	Olio	867	557	174.0	36.6	13.3	Fer.	6	600	1887	Wilmington, Del.	New York, N. Y.
206601		*St. p.	Ohio	79	79	118.8	24.4	4.0	Pas.	9	123	1909	Marietta, Ohio	New Orleans, La.
208153		St. s.	OHIO	98	51	71.0	20.0	11.0	Tow.	5	1,000	1910	Cleveland, Ohio	Duluth, Minn.
212314	LDMK	St. s.	OHIOAN	6,646	4,100	407.7	53.7	28.1	Frt.	45	4,000	1914	Sparrows Point, Md.	New York, N. Y.
155318		*St. p.	Oil City	718	409	176.1	35.4	5.9	Pas.	33	634	1898	Seattle, Wash.	St. Michael, Alaska.
19409		*St. p.	Okahumkes	65	32	84.4	21.4	8.3	Pas.	18	1873	Palatka, Fla.	Bath, Me.
216904	LMVH	St. s.	Okesa	2,551	1,528	267.3	46.0	23.6	Frt.	39	1,400	1913	Portland, Me.	Portland, Me.
217357	LFFJ	St. s.	Oldya	2,573	1,507	266.6	46.2	23.9	Frt.	42	1,400	1918	Vancouver, Wash.	Seattle, Wash.
155129		St. s.	Okolooosa	46	23	65.0	15.4	5.8	Tow.	4	1886	Milton, Fla.	Pensacola, Fla.
155424		St. s.	Old Colony	125	85	86.0	25.4	7.9	Oya.	8	350	1901	Bridgeport, Conn.	Greenport, N. Y.
200688	KTCL	St. p.	Old Colony	741	434	184.2	32.5	11.3	Pas.	22	1,200	1904	Chelsea, Mass.	Boston, Mass.
215894	LJMW	St. s.	Old Dominion	157	106	94.6	31.0	8.5	Frt.	5	225	1917	Tottenville, N. Y.	New York, N. Y.
155122		St. p.	Old Point Comfort	643	480	176.0	31.0	10.0	Pas.	34	824	1886	Wilmington, Del.	Baltimore, Md.
206661		*St. p.	Old Reliable	69	69	100.0	21.0	4.0	Pas.	10	60	1909	Spottsville, Ky.	Pittsburgh, Pa.
215362	LHNF	St. s.	OLEAN	2,783	1,647	299.2	45.2	24.3	Frt.	32	1,350	1917	Wilmington, Del.	New York, N. Y.
145982	KQMJ	St. s.	OLEUM	2,998	1,738	293.0	52.5	23.5	Tnk.	38	2,000	1900	Sparrows Point, Md.	San Francisco, Cal.
214879		*St. p.	Oliver King	26	26	65.8	18.0	2.8	Tow.	3	150	1917	Knoxville, Tenn.	Chattanooga, Tenn.
155453		St. s.	Oliver H. Perry	78	44	74.2	17.9	8.0	Fsh.	3	1902	Ahtabula, Ohio	Sandusky, Ohio.
155160		St. s.	Olympia	2,065	1,723	276.5	41.5	12.6	Frt.	16	900	1889	Cleveland, Ohio	Marquette, Mich.
155288		St. s.	Olympia	118	79	83.9	22.5	9.1	Tow.	8	455	1896	Astoria, N. Y.	New York, N. Y.
200012		*St. p.	Olympian	386	243	153.7	25.7	8.0	Pas.	11	1,500	1903	Everett, Wash.	Portland, Oreg.
204749		St. s.	Olympian	47	32	59.7	17.3	6.9	Frt.	5	80	1907	Tacoma, Wash.	Tacoma, Wash.
155385		St. s.	Olympic	102	69	85.5	20.5	6.5	Tow.	9	130	1900	Ballard, Wash.	Pt. Townsend, Wash.
155055		St. s.	Omar D. Conger	196	131	92.0	28.0	10.0	Fer.	4	420	1882	Port Huron, Mich.	Port Huron, Mich.
15661		St. s.	Oml.	149	130	116.0	25.0	6.8	Lgt.	5	200	1870	Newburgh, N. Y.	New York, N. Y.
216765	LMNF	St. s.	Omsco	2,571	1,496	265.6	46.0	23.3	Frt.	55	1,400	1918	Beaumont, Tex.	Port Arthur, Tex.
107293	KNCR	St. y.	ONEDA	583	396	172.0	24.0	15.1	Yct.	35	1897	Wilmington, Del.	New York, N. Y.
155406		St. s.	Onsida	21	7	54.5	14.5	5.3	Tow.	3	1901	San Francisco, Cal.	San Francisco, Cal.
217493	LPQK	St. s.	ONEKAMA	3,658	2,256	324.0	46.2	25.0	Frt.	38	1,500	1918	Newark, N. J.	Newark, N. J.
207593		St. s.	ONERONTA	214	99	103.5	25.3	13.2	Tow.	10	950	1910	Portland, Oreg.	Portland, Oreg.
155384		*St. p.	Onlabo	632	605	178.1	36.6	6.5	Pas.	18	250	1900	Wood Island, Cal.	San Francisco, Cal.
206272	KWQB	St. s.	Oromes	736	421	178.5	40.0	13.3	Frt.	19	425	1906	Raymond, Wash.	Honolulu, Hawaii.
202812		St. s.	ORRUST	95	64	72.5	19.1	8.4	Tow.	8	300	1906	Philadelphia, Pa.	Hartford, Conn.
16246		St. s.	Ontario	21	21	58.0	14.0	4.8	Tow.	4	1868	Houston, Tex.	Morgan City, La.
201189	KTGJ	St. s.	ONTARIO	3,099	1,952	292.2	42.2	15.9	Pas.	56	3,500	1904	Camden, N. J.	Baltimore, Md.
204874	KWMS	St. s.	ONTARIO	415	282	124.9	27.1	15.2	Tow.	15	1,000	1908do.	New York, N. Y.
155322		St. p.	ONTROBA	1,213	771	236.7	35.2	10.1	Pas.	38	1,746	1896	Newburgh, N. Y.	Albany, N. Y.
140833		St. s.	Onward	36	18	60.0	17.2	7.0	Tow.	4	1888	Boston, Mass.	Boston, Mass.
217438	LPNV	St. s.	OPELKA	3,658	2,256	324.0	46.2	25.0	Frt.	38	1,500	1918	Newark, N. J.	Newark, N. J.
217825	LQTJ	St. s.	OPREQUAN	3,658	2,256	324.0	46.2	25.0	Frt.	41	1,500	1919do.	Newark, N. J.
76900		St. s.	Oradell	118	59	90.0	22.2	9.8	Tow.	6	400	1890	Philadelphia, Pa.	New York, N. Y.
155122		St. p.	ORANGE	1,096	901	218.5	35.4	13.8	Fer.	7	800	1886	Newburgh, N. Y.	Do.
155466		St. s.	ORANGE	130	88	80.0	21.6	11.4	Tow.	6	250	1903	Camden, N. J.	Do.
212435		St. s.	ORANGE	596	405	134.9	55.0	14.0	Fer.	5	700	1914	Newburgh, N. Y.	Albany, N. Y.
217589	LPVS	St. s.	Oraton	2,563	1,525	267.3	46.0	23.6	Frt.	35	1,400	1919	Cornwells, Pa.	Philadelphia, Pa.
155020		St. s.	Orcadia	31	20	46.4	14.6	7.9	Wat.	3	1880	Tottenville, N. Y.	New York, N. Y.
155121		St. p.	Oregon	831	540	171.0	36.7	13.4	Fer.	6	600	1885	Wilmington, Del.	Do.
214322	LGFP	St. s.	Oregon	989	623	200.1	41.0	14.7	Frt.	21	550	1916	Aberdeen, Wash.	San Francisco, Cal.
210870		St. s.	Oregon	107	73	80.0	20.5	10.2	Tow.	8	200	1913	Seattle, Wash.	Seattle, Wash.
200449		*St. p.	Oregonia	370	281	131.5	26.7	5.0	Pas.	16	500	1904	Portland, Oreg.	Portland, Oreg.
155406	KQSC	St. s.	ORIGONIAN	5,948	3,535	408.8	51.1	30.3	Frt.	46	5,000	1901	Chester, Pa.	New York, N. Y.
95338		St. p.	Orient	471	331	167.6	25.0	9.2	Pas.	22	1886	Chelsea, Mass.	Do.
155317		St. s.	Orinoco	2,226	1,928	236.0	44.0	21.0	Frt.	18	800	1896	West Bay City, Mich.	Duluth, Minn.
155294		St. p.	Oriole	9	6	51.0	9.6	4.1	Tow.	4	1894	Biloxi, Miss.	Mobile, Ala.
201749		*St. p.	Oriole	68	59	81.5	17.8	3.9	Pas.	3	75	1905	Sacramento, Cal.	San Francisco, Cal.
116683		St. s.	Orion	88	29	96.7	17.0	8.9	Fsh.	13	1893	Wyandotte, Mich.	Gloucester, Mass.

1 Formerly German st. s. Mala.

2 Formerly st. s. Thomas.

3 Formerly * st. p. Telegraph.

4 Formerly st. s. Lime Rock.

5 Formerly st. y. (a) Alcedo.

6 Formerly st. s. Doris.

7 Formerly st. s. Louisa and Alice.

8 Formerly st. s. Jamestown.

9 Formerly st. p. Hingham.

10 Formerly st. y. Sultana.

† Composite.

MERCHANT STEAM VESSELS OF THE UNITED STATES—Continued.

Official No.	Signal letters.	Rig.	Name of vessel.	Gross tonnage.	Net tonnage.	Length.	Breadth.	Depth.	Service.	Crew.	Indicated horsepower.	When built.	Where built.	Home port (where permanent document issues).
202863	LMCW	St. s.	Orion.....	127	74	96.5	22.2	13.1	Pas.	11	450	1906	South Portland, Me.....	Houston, Tex.
215171	LHGM	St. s.	ORION.....	6,026	3,777	403.3	49.2	27.1	Frt.	82	3,000	1902	Vegesack, Germany.....	New York, N. Y.
216294	LKJM	St. s.	ORIZABA.....	7,652	4,319	423.0	60.0	15.7	Pas.	250	8,500	1918	Philadelphia, Pa.....	Philadelphia, Pa.
206844		St. s.	Orlou.....	8	6	35.0	11.0	3.8	Fsh.	1	30	1909	Decatur, Wash.....	Tacoma, Wash.
136270		St. p.	Oronoco.....	212	212	132.7	30.5	4.7	Tow.	17	375	1892	Rock Island, Ill.....	St. Louis, Mo.
155239		St. s.	Orville A. Crandall.....	122	89	91.0	17.8	9.1	Cnl.	3	100	1893	Lockport, N. Y.....	New Haven, Conn.
215368	LHNM	St. s.	OSAGE.....	4,807	2,953	395.1	49.4	27.4	Frt.	48	2,850	1905	Newcastle, England.....	San Francisco, Cal.
217791	LQKW	St. s.	OSAKIS.....	5,312	3,370	386.8	52.2	27.4	Frt.	60	2,500	1919	Arlington, N. Y.....	New York, N. Y.
218085	LRFG	St. s.	OSAQUMSICK.....	6,152	4,639	401.9	53.1	32.0	Frt.	60	3,500	1919	Seattle, Wash.....	Seattle, Wash.
217515	LPRG	St. s.	OSAWATOMIE.....	6,340	4,576	409.6	54.4	27.4	Frt.	44	2,500	1919	Baltimore, Md.....	Baltimore, Md.
136461		St. p.	OSCAR F. BARRETT.....	469	351	165.0	32.5	5.2	Tow.	18	800	1894	Jeffersonville, Ind.....	Cincinnati, Ohio.
207111		St. s.	OSCAR G. MURRAY.....	58	39	68.2	16.2	8.9	Tow.	5	1909	Ferrysburg, Mich.....	Chicago, Ill.
155304		St. s.	OSCEOLA.....	165	112	100.0	22.0	11.8	Tow.	17	340	1900	Baltimore, Md.....	Baltimore, Md.
155006		St. s.	OSCEOLA.....	182	95	117.0	29.0	9.0	Tow.	11	750	1884	Newburgh, N. Y.....	Albany, N. Y.
204513		St. s.	OSCEOLA.....	32	21	55.0	16.8	6.2	Frt.	3	75	1906	Tottenville, N. Y.....	New York, N. Y.
207964		St. p.	OSCEOLA.....	87	54	74.6	21.1	3.6	Frt.	9	80	1910	Kissimmee, Fla.....	Tampa, Fla.
211613		St. p.	OSCEOLA.....	474	272	180.0	40.0	8.0	Pas.	33	1,000	1913	Jacksonville, Fla.....	New York, N. Y.
217626	LQBT	St. s.	OSCODA.....	6,241	4,687	409.6	54.4	27.4	Frt.	67	2,500	1919	Baltimore, Md.....	Baltimore, Md.
217205	LNRV	St. s.	OSKOSH.....	4,056	2,458	340.5	48.0	24.7	Frt.	72	2,500	1918	Long Beach, Cal.....	Los Angeles, Cal.
217391	LPGS	St. s.	OSKALOOSA.....	6,162	4,728	410.5	54.0	27.0	Frt.	83	2,500	1918	South San Francisco, Cal.	San Francisco, Cal.
217206	LNRW	St. s.	OSKAWA.....	6,100	4,539	402.6	53.0	32.0	Frt.	51	2,800	1918	Oakland, Cal.....	Do.
145746		St. s.	OSPREY.....	49	33	77.0	14.1	7.3	Frt.	4	1897	Newburgh, N. Y.....	Chicago, Ill.
200052		St. y.	OSPREY.....	32	21	90.0	13.2	5.0	Yct.	2	1903	Seattle, Wash.....	Pt. Townsend, Wash.
203856	KVTR	St. s.	OSSARAW.....	2,667	2,043	300.0	41.0	25.8	Frt.	32	1,200	1907	Quincy, Mass.....	New York, N. Y.
155414		St. s.	OSSIAN BEDELL.....	296	192	104.5	28.0	9.6	Pas.	5	312	1901	Buffalo, N. Y.....	Buffalo, N. Y.
216155	LKMH	St. s.	OSSINEKE.....	5,577	4,149	409.6	54.1	27.1	Frt.	50	2,500	1918	Seattle, Wash.....	Seattle, Wash.
116079		St. s.	Ossining.....	365	233	128.0	26.0	8.6	Pas.	12	419	1885	Linwood, Pa.....	New York, N. Y.
202201		St. s.	OSSINING.....	63	43	74.0	18.5	6.0	Pas.	8	1905	Newburgh, N. Y.....	Memphis, Tenn.
213639	LRSC	St. s.	OSSINING.....	5,166	3,951	380.1	53.1	27.0	Frt.	48	2,500	1919	Tacoma, Wash.....	Seattle, Wash.
155143		St. s.	Ostrea.....	69	47	68.0	19.5	6.4	Oyz.	7	1887	Port Jefferson, N. Y.....	Bridgeport, Conn.
19035		St. p.	OSWEGO.....	329	211	212.0	28.0	8.0	Tow.	12	700	1848	Brooklyn, N. Y.....	Albany, N. Y.
215813	LJHB	St. p.	OSWEGO.....	4,650	2,920	370.9	45.3	26.7	Frt.	63	2,400	1902	Hamburg, Germany.....	New York, N. Y.
202283		St. p.	OTAWA.....	77	72	89.0	18.0	5.0	Pas.	7	250	1905	Portland, Ore.....	Portland, Ore.
155314		St. p.	Otto Marnet.....	154	154	148.3	25.0	4.6	Tow.	15	682	1898	Raymond City, W. Va.	Cincinnati, Ohio.
121208		St. s.	OTTO M. REISS.....	4,807	3,630	430.0	50.0	24.5	Frt.	28	1,700	1901	South Chicago, Ill.....	Duluth, Minn.
155273		St. p.	Ottumwa Belle.....	81	81	104.0	22.0	4.0	Pas.	10	1895	Canton, Mo.....	Des Moines, Iowa.
155270		St. s.	Ouatoga.....	179	89	104.2	24.4	11.2	Tow.	14	650	1894	Nyaek, N. Y.....	St. Louis, Mo.
155268		St. s.	OVERBROOK.....	179	89	104.2	24.4	11.2	Tow.	14	650	1894	Philadelphia, Pa.....	Perth Amboy, N. J.
216157	LKMN	St. s.	OVERBROOK.....	5,724	3,507	400.8	54.3	31.4	Tnk.	63	3,000	1918	Chester, Pa.....	Philadelphia, Pa.
81872		St. s.	Overseas.....	75	48	73.4	23.0	6.8	Msc.	6	192	1903	Bridgeport, Conn.....	New York, N. Y.
150813		St. p.	OWANEA.....	747	420	200.6	32.0	12.0	Pas.	60	1,250	1899	Wyandotte, Mich.....	Detroit, Mich.
217497	LPQR	St. s.	Owntama.....	2,531	1,496	265.6	46.1	24.0	Frt.	47	1,375	1918	Astoria, Ore.....	Astoria, Ore.
155153	LFTN	St. s.	OWEGA.....	3,069	1,877	326.6	41.2	24.2	Frt.	32	1,000	1888	Buffalo, N. Y.....	New York, N. Y.
96130		St. s.	Owen J. McWilliams.....	137	68	90.8	22.1	10.2	Tow.	6	362	1891	Philadelphia, Pa.....	Do.
212974	LPGF	St. y.	OWERA.....	426	187	178.8	25.1	14.0	Yct.	26	600	1907	Leith, Scotland.....	Providence, R. I.
217651	LQDB	St. s.	Oyaka.....	3,469	1,472	267.3	46.0	22.3	Frt.	43	1,350	1919	Mobile, Ala.....	Mobile, Ala.
19041		St. s.	Ox.....	109	74	60.8	30.1	10.0	Frt.	5	190	1866	Brooklyn, N. Y.....	New York, N. Y.
121007		St. s.	Oyster Bay.....	158	77	132.8	28.0	6.6	Pas.	6	500	1895	Noank, Conn.....	Bridgeport, Conn.
214562	LQMR	St. s.	OZAMA.....	2,118	1,259	251.0	43.8	18.2	Frt.	26	309	1916	Wyandotte, Mich.....	New York, N. Y.
218995	LNDC	St. s.	OZAKEE.....	4,045	2,835	340.3	48.0	24.7	Frt.	75	2,500	1918	Long Beach, Cal.....	Los Angeles, Cal.
217839	LQPF	St. s.	OZETTE.....	6,181	4,678	401.9	53.2	32.0	Frt.	60	3,500	1919	Seattle, Wash.....	Seattle, Wash.
P.														
150748		St. s.	P. B. Luyster.....	17	9	43.0	12.8	6.2	Tow.	2	1897	Detroit, Mich.....	Detroit, Mich.
150700		St. s.	P. C. Roman.....	29	14	52.0	16.0	5.6	Tow.	4	1895	Albany, N. Y.....	Albany, N. Y.
150460		St. s.	P. J. Raiph.....	964	653	211.4	37.0	14.0	Frt.	16	685	1889	Marine City, Mich.....	Chicago, Ill.
150918		St. p.	P. M. Pfeil.....	91	91	125.0	24.0	3.6	Tow.	12	200	1901	Brownsville, Pa.....	Pittsburgh, Pa.
203346		St. s.	P. P. MILLER.....	3,845	2,858	354.0	48.0	28.0	Frt.	18	1,300	1903	Cleveland, Ohio.....	Duluth, Minn.
120206		St. s.	P. W. Arthur.....	21	14	50.4	13.2	5.6	Fsh.	7	1875	Milwaukee, Wis.....	Marquette, Mich.
208604		St. s.	† P. R. R. No. 1.....	109	74	75.0	21.4	11.0	Tow.	7	600	1911	Port Richmond, N. Y.....	Philadelphia, Pa.
201177	KTGM	St. s.	† P. R. R. No. 4.....	121	82	75.0	21.0	10.4	Tow.	6	500	1904	Philadelphia, Pa.....	Do.
203181	KVLJ	St. s.	† P. R. R. No. 5.....	186	126	92.0	24.0	11.8	Tow.	5	600	1906	Sparrows Point, Md.....	New York, N. Y.
214142		St. s.	† P. R. R. No. 6.....	191	119	97.7	24.1	12.2	Tow.	7	700	1916	Fairfield, Md.....	Baltimore, Md.
200836		St. s.	† P. R. R. No. 7.....	223	145	92.0	22.0	12.1	Tow.	5	500	1904	Richmond, Va.....	New York, N. Y.
200837		St. s.	† P. R. R. No. 9.....	223	145	92.0	22.0	12.1	Tow.	8	500	1904	do.....	Do.
203205	KVMC	St. a.	† P. R. R. No. 10.....	186	126	92.0	24.0	11.8	Tow.	7	1,700	1906	Sparrows Point, Md.....	Do.
207550		St. s.	† P. R. R. No. 11.....	177	120	95.8	24.5	12.4	Tow.	7	250	1910	Port Richmond, N. Y.....	Do.

1 Formerly German st. s. Prinz Oskar.
 2 Formerly st. p. (a) E. Rutledge.
 3 Formerly (b) John H. Rich.
 4 Formerly (a) German st. s. Sorapia.
 5 Formerly (b) American st. s. Sorapia.
 6 Formerly st. p. E. R. Andrews.
 7 Formerly st. s. A. Fisher.

(a) Tide.
 (b) Ardea.
 8 Formerly st. y. (a) Orca.
 (b) Okadus.
 9 Formerly st. s. Sarah A. Jenks.
 10 Formerly German st. s. Prinz Eitel Frederick.
 11 Formerly st. s. Frederick B. Wells.
 12 Formerly st. s. W. I. Stevens.
 13 Formerly st. p. Pennsylvania.

14 Formerly British st. y. O-we-ra.
 15 Formerly st. s. (a) Henry U. Palmer.
 (b) Integrity.
 16 Formerly st. s. Fulton Market.
 17 Formerly st. s. Fred Engel.
 † Steel.
 ‡ Composite.

MERCHANT STEAM VESSELS OF THE UNITED STATES—Continued.

Official No.	Signal letters.	Rtg.	Name of vessel.	Gross tonnage.	Net tonnage.	Length.	Breadth.	Depth.	Service.	Crew.	Indicated horsepower.	When built.	Where built.	Home port (where permanent document issues).
						Feet.	Feet.	Feet.						
214343		St. s.	P. R. R. No. 12.	191	119	97.7	24.1	12.2	Frt.	7	700	1916	Fairfield, Md.	Baltimore, Md.
203224	KVMF	St. s.	P. R. R. No. 14.	186	126	92.0	24.0	11.8	Tow.	7	600	1906	Sparrows Point, Md.	Do.
214450		St. s.	P. R. R. No. 27.	191	119	97.7	24.1	12.2	Tow.	11	700	1916	Fairfield, Md.	New York, N. Y.
200962	KTDM	St. s.	P. R. R. No. 32.	201	137	99.0	24.0	12.0	Tow.	13	650	1904	Sparrows Point, Md.	Perth Amboy, N. J.
204584		St. s.	P. R. R. No. 33.	71	48	62.0	18.5	10.6	Tow.	7	1907	1907	Port Richmond, N. Y.	New York, N. Y.
207551		St. s.	P. R. R. No. 34.	177	120	95.8	24.5	12.4	Tow.	10	250	1910	do.	Do.
208282	LBSM	St. s.	P. R. R. No. 35.	375	255	106.5	32.0	15.0	Tow.	18	1,000	1911	Wilmington, Del.	Perth Amboy, N. J.
214411		St. s.	P. R. R. No. 151.	323	219	97.8	32.0	14.2	Frt.	8	250	1916	Port Richmond, N. Y.	New York, N. Y.
203130		St. s.	P. R. R. No. 153.	547	372	106.6	32.1	14.7	Frt.	8	300	1906	Sparrows Point, Md.	Do.
206379		St. s.	P. R. R. No. 154.	540	373	106.6	32.1	14.7	Frt.	7	345	1908	do.	Do.
212029	LDJV	St. s.	P. R. R. No. 155.	584	371	107.0	32.2	14.7	Frt.	7	344	1914	do.	Do.
212062	LDKF	St. s.	P. R. R. No. 156.	584	371	107.0	32.2	14.7	Frt.	7	344	1914	do.	Do.
215601		*St. p.	Pacienencia	313	249	141.4	30.3	5.8	Frt.	2	850	1917	Westlake, La.	Morgan City, La.
115047		St. s.	Pacific	33	22	58.5	13.5	7.6	Tow.	2	1872	Philadelphia, Pa.	Philadelphia, Pa.
150642		*St. p.	Pacific No. 2.	570	416	176.0	32.0	5.0	Tow.	35	1893	Pittsburgh, Pa.	Pittsburgh, Pa.
204026	KWBP	St. s.	PACKERTON	430	292	100.2	30.4	11.4	Frt.	6	435	1907	Port Richmond, N. Y.	Port Richmond, N. Y.
150536		St. s.	PADDY MILES	33	16	52.5	14.1	8.0	Tow.	5	1891	Buffalo, N. Y.	Buffalo, N. Y.
214551		*St. p.	PADUCAH	296	296	170.0	33.0	5.1	Pas.	21	320	1916	Jeffersonville, Ind.	St. Louis, Mo.
216560		St. s.	PALATINE	24	16	45.0	14.9	5.0	Frt.	1	45	1910	Canajoharie, N. Y.	Albany, N. Y.
96672		St. s.	PALLAS	80	40	78.5	19.0	9.4	Pas.	6	1882	Wilmington, Del.	Boston, Mass.
150917		St. s.	Palm Beach	17	11	61.4	12.5	4.2	Pas.	2	1895	South Portland, Me.	Key West, Fla.
20147	HPTW	St. s.	PALMER	124	107	100.0	23.0	10.9	Frt.	9	75	1865	Philadelphia, Pa.	New York, N. Y.
150550		St. s.	PALMYRA	110	55	81.7	20.5	9.6	Tow.	5	350	1891	Elizabeth, N. J.	Do.
100615		St. s.	PALOS	11	7	57.6	8.7	4.4	Fer.	1	1896	Bristol, R. I.	Detroit, Mich.
96435	KNTV	St. s.	PANAMA	5,664	3,516	360.0	50.0	19.9	Pas.	112	5,000	1898	Philadelphia, Pa.	New York, N. Y.
211629	LDGF	St. s.	PANAMAN	6,655	4,139	407.7	53.7	28.1	Pas.	89	4,000	1913	Sparrows Point, Md.	Do.
210960	LCTJ	St. s.	PAN AMERICAN	344	234	132.7	27.6	15.1	Frt.	19	150	1912	Port Richmond, N. Y.	Do.
150898		St. s.	PANAY	3,811	2,778	356.0	50.0	24.0	Frt.	23	1,000	1902	Chicago, Ill.	Cleveland, Ohio.
150466		St. s.	PANDORA	13	6	42.0	12.5	5.6	Tow.	3	1889	Ogdensburg, N. Y.	Chicago, Ill.
217865	LQRF	St. s.	PANGA	2,551	1,628	281.6	46.0	26.0	Frt.	42	1,400	1918	Pascagoula, Miss.	Gulfport, Miss.
217637	LQCF	St. s.	PANOLL	1,370	760	242.5	36.9	19.7	Tnk.	20	750	1919	Violet, La.	Los Angeles, Cal.
217251	LNVJ	St. s.	PANOLA	3,668	2,256	324.0	46.2	25.0	Frt.	38	1,500	1918	Newark, N. J.	Newark, N. J.
150503		St. s.	PANSEY	10	10	33.6	11.6	3.8	Oys.	2	1890	Patchoque, N. Y.	New Haven, Conn.
130837		St. s.	PANTHER	42	22	65.0	18.0	6.4	Pas.	8	100	1899	Scranton, Miss.	New Orleans, La.
150264		St. s.	PANUCCO	192	96	106.4	28.0	8.0	Frt.	6	1882	Boston, Mass.	New York, N. Y.
212596	LDQP	St. s.	PANUCCO	2,556	1,975	300.0	39.2	29.2	Tnk.	26	1,200	1888	Walker-on-Tyne, Eng.	Do.
214668	LGPS	St. s.	PANUCCO	3,832	2,321	351.0	47.9	24.7	Frt.	48	2,500	1917	Seattle, Wash.	Do.
150710	KMLJ	St. s.	PAOLI	330	224	125.4	26.0	14.7	Tow.	16	850	1895	Philadelphia, Pa.	Do.
150797		St. s.	PARAGON	142	115	91.5	17.5	9.6	Cnl.	4	85	1898	Buffalo, N. Y.	Do.
150890	KQLB	St. s.	PARAGUAY	2,627	1,683	292.0	42.0	23.0	Tnk.	32	1,250	1900	Lorain, Ohio	Philadelphia, Pa.
210812	LCRM	St. s.	PARAISO	1,437	891	216.5	40.2	14.1	Frt.	23	900	1912	Long Beach, Cal.	San Francisco, Cal.
212832	LDRT	St. s.	PARISMINA	4,937	3,102	378.8	49.8	32.2	Frt.	92	3,650	1908	Belfast, Ireland	New York, N. Y.
150774		St. s.	Park City	391	208	143.5	28.0	9.9	Pas.	7	700	1898	Port Jefferson, N. Y.	Bridgeport, Conn.
150478		St. s.	PARKS FOSTER	1,729	1,475	262.0	39.0	19.2	Frt.	16	750	1889	Cleveland, Ohio	Chicago, Ill.
206818	LBGQ	St. s.	PARKSLEY	296	201	125.0	25.0	12.6	Pas.	14	800	1909	Camden, N. J.	Cape Charles, Va.
150405	KDVH	St. s.	PARITHIA	2,001	1,366	267.8	38.0	16.5	Frt.	28	1,500	1887	Wilmington, Del.	New York, N. Y.
92163		St. s.	Partridge	21	10	51.0	15.0	2.8	Frt.	5	1880	Bethel, N. C.	Norfolk, Va.
150410	KDVS	St. s.	PASADENA	300	235	141.0	31.1	10.4	Frt.	17	190	1887	San Francisco, Cal.	San Francisco, Cal.
216303	LEJS	St. s.	PASADENA	6,002	4,494	402.5	53.0	32.0	Frt.	73	2,800	1918	Oakland, Cal.	Do.
201208		St. s.	PASCAGOULA	65	38	73.6	18.9	7.9	Pas.	8	200	1904	Pascagoula, Miss.	Port Arthur, Tex.
218991	LNCT	St. s.	PASCAGOULA	2,551	1,628	267.3	46.0	23.6	Frt.	40	1,400	1918	do.	Gulfport, Miss.
155090		St. p.	PASADIC	1,055	824	193.5	38.0	13.3	Fer.	8	900	1883	Newburgh, N. Y.	New York, N. Y.
203384		St. s.	PASSAIC	41	28	56.5	15.6	7.0	Tow.	3	150	1903	Newark, N. J.	Newark, N. J.
217926	LQTK	St. s.	PASSAIC BRIDGE	3,658	2,256	324.0	46.2	25.0	Frt.	41	1,500	1919	do.	Do.
150006		St. s.	PASPOT	64	64	100.3	22.6	6.8	Tow.	7	1874	Northport, N. Y.	Savannah, Ga.
212002		St. s.	PASSYUNK	83	42	76.4	20.5	9.3	Frt.	6	230	1913	Milford, Del.	Philadelphia, Pa.
150232		St. y.	PASTIME	49	29	64.2	16.3	6.7	Yct.	7	1881	Brooklyn, N. Y.	Detroit, Mich.
150909		St. y.	PASTIME	24	17	65.0	9.9	3.8	Pas.	2	1896	Oshkosh, Wis.	Milwaukee, Wis.
212653	LDSP	St. s.	PASTORES	7,781	4,559	470.4	55.3	30.8	Fas.	135	6,500	1912	Belfast, Ireland	New York, N. Y.
150942		St. s.	PAT.	16	10	60.0	12.0	4.8	Pas.	6	1902	Mobile, Ala.	Mobile, Ala.
204384	KWGF	St. s.	PATCHOGUE	190	129	80.5	24.5	11.6	Tow.	7	500	1907	Camden, N. J.	Philadelphia, Pa.
208757	LBWP	St. s.	PATERSON	119	81	87.3	18.0	11.4	Whl.	10	325	1911	Seattle, Wash.	Seattle, Wash.
3190		St. s.	Pathfinder	62	53	75.5	13.3	4.8	Pas.	5	1882	Camden, N. J.	Grand Haven, Mich.
76562		St. s.	Pathfinder	27	18	60.0	14.2	5.3	Fsh.	3	1885	Vermillion, Ohio	Oswego, N. Y.
150598		St. s.	PATFINDER	2,424	1,761	340.0	42.0	26.0	Frt.	18	1,500	1892	Superior, Wis.	Cleveland, Ohio.
150925	KRJC	St. s.	PATFINDER	2,792	1,800	310.5	44.9	22.0	Frt.	32	1,850	1901	Wilmington, Del.	New York, N. Y.
150921	KRGW	St. s.	PATIENCE	292	198	122.3	25.0	14.0	Tow.	14	500	1901	Camden, N. J.	Philadelphia, Pa.

- 1 Formerly st. s. a Sallie.
 b I. W. Durham.
 c Henry C. Winship.
 2 Formerly st. s. b Francis H. Jackson.
 c Fred. B. Dalzell.
 3 Formerly st. y. Item.
 4 Formerly st. s. Havana.

- 5 Formerly st. s. a Native No. 2.
 b Walter F. Jahncke.
 6 Formerly U. S. Eng. Panucco.
 7 Formerly a Dutch st. s. Oevelgonne.
 b British st. s. La Hesbaye.
 8 Formerly British st. s. Parismina.
 9 Formerly st. s. Molly L. Farmer.

- 10 Formerly st. p. Oswego.
 11 Formerly British st. s. Pastores.
 (st. y. Brunette
 (st. s. Ruth.
 12 Formerly (st. s. Sylph.
 13 Formerly st. s. J. L. Wyland.
 † Steel.

MERCHANT STEAM VESSELS OF THE UNITED STATES—Continued.

Official No.	Signal letters.	Rig.	Name of vessel.	Gross tonnage.	Net tonnage.	Length.	Breadth.	Depth.	Service.	Crew.	Indicated horsepower.	When built.	Where built.	Home port (where permanent document issues).
						Feet.	Feet.	Feet.						
204210		*St. p.	Patricia	60	60	103.0	22.0	2.5	Tow.	6	100	1907	Morgan City, La.	Morgan City, La.
106658		St. s.	Patrick McGuire	70	35	67.6	19.5	8.9	Tow.	5	1892	Perth Amboy, N. J.	New York, N. Y.
200549		St. s.	Patriotic	235	42	69.0	18.0	7.4	Pol.	4	150	1903	Port Richmond, N. Y.	Do.
150652	LFMT	St. s.	Patrol	62	117	135.3	23.0	10.1	Pol.	13	550	1894	Sparrows Point, Md.	Do.
217984		St. s.	Patton	150	150	132.9	29.7	4.9	Tow.	12	500	1919	Memphis, Tenn.	Memphis, Tenn.
204023		*St. p.	Paul L.	147	92	123.0	24.8	6.0	Pas.	5	1907	Oakosh, Wis.	Milwaukee, Wis.
150958		St. s.	Paul Le Roux	44	30	72.0	17.4	7.5	Tow.	3	150	1902	Albany, N. Y.	New York, N. Y.
216222	LKPF	St. s.	PAUL H. HARWOOD	7,192	4,372	435.0	56.0	32.0	Tnk.	43	2,600	1918	San Francisco, Cal.	Los Angeles, Cal.
202457		St. s.	Pauline	12	12	52.0	12.6	5.0	Pas.	2	1905	Petersburg, Ky.	Louisville, Ky.
150610		St. s.	Pauline Hickler	37	37	55.3	16.6	7.5	Frt.	3	1892	Buffalo, N. Y.	Detroit, Mich.
214449	LGJM	St. s.	PAULSBERO	6,966	4,329	435.0	56.0	32.0	Tnk.	35	2,600	1916	San Francisco, Cal.	New York, N. Y.
150263		St. p.	Pawnpeck	820	627	199.0	35.2	12.8	Fer.	7	450	1882	Newburgh, N. Y.	Do.
115773		St. s.	Pawnee	22	11	55.4	15.1	6.6	Tow.	3	100	1881	Baltimore, Md.	Georgetown, S. C.
150455		St. s.	Pawnee	639	475	174.0	32.6	13.2	Frt.	13	897	1888	Marine City, Mich.	Duluth, Minn.
203925	KVWJ	St. s.	PAWNEE	1,907	1,382	250.5	40.0	25.0	Frt.	23	1,200	1907	Wilmington, Del.	New York, N. Y.
215189	LHGV	St. s.	PAWNEE	4,471	2,837	389.3	47.6	28.3	Frt.	70	1,200	1899	Flensburg, Germany	Do.
214680		St. s.	PEACE	99	33	107.8	22.0	5.2	Tow.	10	280	1907	Corsopolis, Pa.	Pittsburgh, Pa.
206667		St. s.	Pearl D	7	6	28.7	10.5	3.2	Fsh.	2	15	1914	Port Sanilac, Mich.	Grand Haven, Mich.
214822		*St. p.	Pearl City	27	27	64.6	15.2	3.5	Frt.	6	1917	Memphis, Tenn.	Memphis, Tenn.
214490	LGKD	St. s.	PEARL SHELL	5,614	3,420	411.6	53.4	29.8	Tnk.	37	2,800	1916	Wilmington, Del.	Wilmington, Del.
150160		St. s.	Peconic	153	91	127.0	18.5	8.5	Fsh.	23	1879	Kennebunk, Me.	Reedville, Va.
214990	LGWQ	St. s.	PENBITO	296	153	133.0	25.0	8.4	Frt.	14	200	1917	Jacksonville, Fla.	Boston, Mass.
150985		St. s.	Pedro Costa	51	32	72.0	18.0	7.3	Fsh.	3	90	1903	San Francisco, Cal.	San Francisco, Cal.
20412		St. p.	Peerless	298	186	149.0	32.6	8.6	Fer.	3	400	1872	Wilmington, Del.	Philadelphia, Pa.
109947		St. s.	Peerless	34	17	55.2	15.0	6.0	Pas.	3	1892	Bordentown, N. J.	Do.
150655	*St. p.	Peerless	Peerless	60	60	96.6	21.4	3.5	Pas.	16	1894	Hermantown, Mo.	Vicksburg, Miss.
150641		St. s.	Peerless	102	69	85.4	21.2	9.7	Tow.	4	300	1899	Baltimore, Md.	Boston, Mass.
205724	*St. p.	Peerless	Peerless	365	365	200.0	40.0	5.1	Pas.	41	800	1906	Mobile, Ala.	Mobile, Ala.
209172		St. s.	Peerless	14	12	41.4	11.3	4.1	Frt.	2	1911	Port Clinton, Ohio	Sandusky, Ohio.
214921	LGVP	St. s.	PEERLESS	6,273	3,834	410.0	56.0	29.0	Frt.	36	2,600	1917	San Francisco, Cal.	New York, N. Y.
215764		St. s.	Peerless	205	98	109.6	25.2	13.0	Tow.	10	800	1917	Norfolk, Va.	Norfolk, Va.
51801		St. s.	PEGASSUS	4,776	3,352	416.0	50.0	28.0	Frt.	20	1,600	1902	Cleveland, Ohio.	Cleveland, Ohio.
150214	JVHK	St. p.	Pegasus	847	579	211.6	32.0	10.6	Pas.	21	850	1881	Philadelphia, Pa.	New York, N. Y.
130628		St. s.	Perry	19	13	62.0	13.9	5.0	Frt.	3	1899	Grindstone Island, N. Y.	Cape Vincent, N. Y.
216255		St. s.	Petree McLouth	150	328	175.0	30.5	12.0	Frt.	12	450	1918	Marine City, Mich.	Port Huron, Mich.
203899	KWBL	St. s.	Pejepscot	422	79	102.0	24.2	12.3	Tow.	11	1907	South Portland, Me.	Bath, Me.
203339		St. s.	Palham	46	31	58.0	14.2	6.1	Paa.	4	60	1906	Croton, N. Y.	New York, N. Y.
204081		St. s.	Pelham	54	36	54.5	19.3	7.5	Tow.	6	1907	Tottenville, N. Y.	Do.
150979		St. p.	PELICAN	1,079	1,079	303.0	53.0	7.3	Fer.	10	1902	Dubuque, Iowa.	Vicksburg, Miss.
141270		St. s.	PEMAQUID	409	225	132.5	28.0	9.8	Pas.	15	700	1893	Philadelphia, Pa.	Portland, Me.
150768		St. s.	PENCOD	119	91	88.2	19.0	10.6	Tow.	10	350	1897	Philadelphia, Pa.
150900	KQVD	St. s.	PENLYN	137	93	86.3	20.6	9.6	Tow.	5	500	1901	Do.
200053		St. s.	PENN.	445	299	196.0	23.5	12.0	Pas.	28	2,000	1903	Wilmington, Del.	Do.
20469		St. p.	Pennsylvania	430	298	136.7	29.4	8.9	Fer.	6	346	1874	Do.
77156		St. s.	Pennsylvania	76	38	75.0	18.0	9.1	Tow.	9	1894	Philadelphia, Pa.	Do.
150021		St. s.	Pennsylvania	91	45	98.2	20.0	9.2	Tow.	5	240	1874	Camden, N. J.	Baltimore, Md.
150849	KQFM	St. s.	PENNSYLVANIA	1,352	857	244.3	40.0	14.8	Frt.	38	3,300	1900	Chester, Pa.	Cape Charles, Va.
209376		St. s.	PENNSYLVANIA	97	30	71.0	20.0	10.8	Tow.	4	1,000	1911	Cleveland, Ohio	Duluth, Minn.
215286	LHMF	St. s.	PENNSYLVANIA	6,666	5,048	416.8	56.1	31.1	Tnk.	34	3,000	1917	Quincy, Mass.	New York, N. Y.
211297	LDBH	St. s.	PENNSYLVANIAN	6,655	4,139	407.7	53.7	28.1	Frt.	41	4,000	1913	Sparrows Point, Md.	Do.
150193		St. s.	Penobscot	209	196	129.0	27.4	9.3	Frt.	5	200	1880	Manitowoc, Wis.	Sandusky, Ohio.
150705		St. s.	PENOBSCOT	4,077	3,530	454.0	44.5	22.5	Frt.	20	1,150	1895	West Bay City, Mich.	Duluth, Minn.
162391		St. s.	Penoles	163	97	104.0	30.0	9.0	Wrk.	9	385	1905	Tottenville, N. Y.	Newark, N. J.
150664		St. s.	Pensauken	15	11	40.0	13.6	4.6	Tow.	2	1894	Philadelphia, Pa.	Philadelphia, Pa.
96663		St. s.	PENTECOST MITCHELL	4,044	2,917	414.0	50.0	28.0	Frt.	27	1,500	1903	Lorain, Ohio.	Duluth, Minn.
150656		St. s.	Pentland	827	617	192.8	35.5	14.3	Frt.	15	750	1894	Grand Haven, Mich.	Cleveland, Ohio.
207143		St. s.	PEPITA	92	63	78.7	28.0	9.0	Fer.	4	180	1910	Cataño, P. R.	San Juan, P. R.
202939	KVGT	St. s.	PEQUONOCK	2,930	1,986	275.7	45.1	16.7	Frt.	21	1,600	1906	Chester, Pa.	New London, Conn.
210516		St. s.	Pequot	199	102	101.4	29.0	8.6	Frt.	7	325	1912	Perth Amboy, N. J.	Perth Amboy, N. J.
215126	LHFG	St. s.	PEQUOT	5,621	3,541	420.9	55.1	28.7	Frt.	66	3,102	1910	Gesstemunde, Germany	New York, N. Y.
211025		St. s.	PERCIVAL ROBERTS, Jr.	7,993	5,862	580.0	58.0	32.0	Frt.	21	1,880	1913	Lorain, Ohio.	Duluth, Minn.
91422		*St. p.	Percy Swain	90	90	128.0	20.0	3.5	Pas.	5	219	1882	Reads Landing, Minn.	Dubuque, Iowa.
207381		*St. p.	Percy Swain	135	85	146.0	27.6	4.5	Pas.	12	400	1910	Stillwater, Minn.	Vicksburg, Miss.
150740		St. s.	PERE MARQUETTE	2,443	1,634	337.1	56.0	17.0	Pas.	35	2,500	1896	West Bay City, Mich.	Grand Haven, Mich.
120677		St. s.	Pere Marquette 3	924	678	190.0	32.8	12.4	Frt.	31	600	1887	Gibraltar, Mich.	Do.
120719		St. s.	Pere Marquette 4	941	690	186.6	34.5	12.4	Pas.	31	500	1886	Detroit, Mich.	Do.
92006		St. s.	Pere Marquette 6	371	303	130.9	28.8	17.5	Frt.	16	240	1888	Manitowoc, Wis.	Chicago, Ill.
100611		St. s.	PERE MARQUETTE 14	2,531	1,655	327.6	52.1	21.0	Fer.	33	1,800	1904	Wyandotte, Mich.	Detroit, Mich.

1 Formerly *st. p. Eulalie C.

2 Formerly st. s. Andrew J. White.

3 Formerly st. s. William Tracy.

4 Formerly st. s. Sidney.

5 Formerly German st. s. Harburg.

6 Formerly *st. p. Kelley Sauls.

7 Formerly st. s. A. M. Bramell.

8 Formerly *st. p. Jas. T. Staples.

9 Formerly st. s. Eagle.

10 Formerly st. s. William H. Gratwick.

11 Formerly st. s. Niagara.

12 Formerly st. s. Thos. W. Rogers.

13 Formerly st. s. Long Island.

14 Formerly st. s. John E. Mehrer.

15 Formerly st. s. H. B. Hawgood.

16 Formerly German st. s. Ockenfels.

17 Formerly *st. p. Minnie.

18 Formerly st. s. F. and P. M. No. 3.

19 Formerly st. s. F. and P. M. No. 4.

20 Formerly st. s. Mark B. Covell.

MERCHANT STEAM VESSELS OF THE UNITED STATES—Continued.

Official No.	Signal letters.	Rig.	Name of vessel.	Gross tonnage.	Net tonnage.	Length.	Breadth.	Depth.	Service.	Crew.	Indicated horsepower.	When built.	Where built.	Home port (where permanent document issues).
						Feet.	Feet.	Feet.						
150006		St. s.	PERE MARQUETTE 17.⊙	2,775	1,685	338.0	56.0	19.5	Pas.	49	2,500	1901	Cleveland, Ohio	Grand Haven, Mich.
208305		St. s.	PERE MARQUETTE 18.⊙	2,777	1,660	338.0	57.6	21.7	Pas.	40	2,500	1911	Chicago, Ill.	Do.
200459		St. s.	PERE MARQUETTE 19.⊙	2,626	1,548	338.0	56.0	19.5	Pas.	34	2,280	1903	Cleveland, Ohio	Do.
200531		St. s.	PERE MARQUETTE 20.⊙	2,626	1,495	338.0	56.0	19.5	Pas.	34	2,300	1903do	Do.
208989	LCBV	St. s.	PERFECTION	2,209	1,150	250.0	43.0	23.0	Tnk.	28	1,300	1911do	New York, N. Y.
212954		*St. p.	Peri.	93	63	110.0	27.6	3.7	Tow.	16	110	1914	Jeanerette, La.	Morgan City, La.
201772		St. s.	Perry.	107	53	99.4	21.9	5.0	Tow.	5	375	1863	Philadelphia, Pa.	Bath, Me.
216099		St. s.	Perry G. Hague	56	9	58.0	15.6	7.9	Tow.	5	100	1918	Baton Rouge, La.	New Orleans, La.
201615		*St. p.	Perryville	77	77	100.5	27.0	3.9	Fer.	5	1904	Jeffersonville, Ind.	St. Louis, Mo.
150213	JVGW	St. p.	Perseus	847	579	211.6	32.0	10.6	Pas.	21	850	1881	Philadelphia, Pa.	New York, N. Y.
202475		St. s.	PERSEUS	4,978	3,770	462.0	50.0	24.0	Frt.	22	1,600	1905	St. Clair, Mich.	Cleveland, Ohio.
207868		St. s.	Perseverance	112	63	78.0	19.8	9.2	Tow.	5	200	1910	Perth Amboy, N. J.	Wilmington, Del.
145320	JWNG	St. s.	Persian	2,677	1,890	280.0	40.0	15.8	Pas.	53	1,900	1882	Chester, Pa.	Baltimore, Md.
204779		St. p.	Perth Amboy	618	389	142.3	34.0	12.9	Pas.	6	300	1907	Noank, Conn.	New York, N. Y.
201771	LCRF	St. s.	PERTH AMBOY	452	307	138.9	28.4	16.5	Tow.	10	375	1912	Port Richmond, N. Y.	Perth Amboy, N. J.
150596	KLJD	St. s.	PERU	3,391	2,135	336.0	45.9	19.4	Pas.	86	2,600	1892	San Francisco, Cal.	San Francisco, Cal.
180753		St. s.	Per.	21	10	51.6	13.2	4.0	Fsh.	7	1897	East Providence, R. I.	Portland, Me.
212615		*St. p.	Petaluma	448	339	148.4	32.3	7.5	Pas.	17	250	1914	Benicia, Cal.	San Francisco, Cal.
138083		*St. p.	Pete Langan	83	83	124.0	28.2	4.7	Pas.	13	1889	Harmar, Ohio	St. Louis, Mo.
150368		St. s.	Peter Coates	32	20	61.5	15.2	6.8	Fsh.	2	1885	Grand Haven, Mich.	Grand Haven, Mich.
210064		St. s.	Peter Dahl.	28	14	53.3	14.9	5.6	Tow.	4	150	1912	Tonawanda, N. Y.	Buffalo, N. Y.
208988		St. s.	Peter Reiss	95	59	76.0	22.0	11.0	Tow.	8	450	1906	Sturgeon Bay, Wis.	Milwaukee, Wis.
207471		St. s.	PETER REISS	5,923	4,217	512.0	54.0	30.0	Frt.	23	1,600	1910	West Superior, Wis.	Cleveland, Ohio.
204819		St. s.	Peter Rinelli	94	64	83.5	23.0	7.3	Frt.	6	175	1907	Port Jefferson, N. Y.	New York, N. Y.
202268		St. s.	PETER WHITE	6,184	4,931	504.0	54.2	31.0	Frt.	21	1,700	1905	Ecorse, Mich.	Cleveland, Ohio.
180122		St. s.	Peter B. Bradley	81	40	78.0	17.8	8.5	Pas.	5	1877	Boston, Mass.	Boston, Mass.
180688		St. s.	Peter D. Hershey	14	7	42.2	12.3	6.2	Tow.	2	1892	Buffalo, N. Y.	Buffalo, N. Y.
210818	LCRN	St. s.	PETER H. CROWELL	3,101	2,423	313.5	46.1	22.0	Frt.	32	1,200	1912	Newport News, Va.	Boston, Mass.
150404		St. s.	Peter W. French	48	24	72.0	16.5	7.6	Tow.	5	1887	Boston, Mass.	Do.
203677		St. s.	PETER A. B. WIDENER	7,053	5,444	580.0	58.0	27.4	Frt.	25	1,800	1906	Chicago, Ill.	Duluth, Minn.
145809		St. s.	Pe-To-Se-Ga	25	17	56.3	14.9	4.5	Pas.	2	80	1899	Charlevoix, Mich.	Grand Haven, Mich.
150425		St. s.	Petoskey	770	544	171.3	30.4	12.2	Pas.	36	450	1888	Manitowoc, Wis.	Do.
150592		St. s.	Petrel	49	24	83.3	17.0	5.0	Pas.	3	1892	Bullocks Cove, R. I.	Albany, N. Y.
180724		St. s.	Petrel	22	15	49.5	13.0	6.1	Frt.	5	1896	Boston, Mass.	Vineyard Haven, Mass.
210070		St. s.	Petrel	50	30	57.5	16.5	6.5	Tow.	4	125	1912	Hoquiam, Wash.	Pt. Townsend, Wash.
215842	LJKF	St. s.	PETREL	292	124	135.0	22.5	13.4	Fsh.	14	450	1917	Superior, Wis.	New York, N. Y.
211086		*St. p.	PETROLEUM No. 3	231	159	125.5	28.7	6.2	Frt.	4	200	1911	San Francisco, Cal.	San Francisco, Cal.
150221		St. s.	Phenix	85	53	87.0	22.0	7.0	Pas.	4	1881	Brooklyn, N. Y.	Newark, N. J.
150462		St. s.	PHIL SHERIDAN	35	17	58.4	14.4	7.5	Tow.	2	1889	Buffalo, N. Y.	Detroit, Mich.
203228		St. s.	Phil J. Miller	27	18	50.0	14.8	6.0	Tow.	2	1906	New Baltimore, N. Y.	New York, N. Y.
80993		St. s.	Philadelphia	87	43	83.2	19.0	8.1	Tow.	10	1883	Philadelphia, Pa.	Cape Charles, Va.
150246		St. s.	Philadelphia	189	133	112.0	22.2	7.0	Tow.	9	300	1882	Athens, N. Y.	Jacksonville, Fla.
150344	KCWD	St. s.	Philadelphia	2,520	1,900	300.0	35.0	20.6	Pas.	56	1,300	1885	Philadelphia, Pa.	Wilmington, Del.
150617	KLPC	St. s.	PHILADELPHIA	10,232	4,205	517.0	63.3	22.0	Pas.	176	20,000	1889	Clydebank, Scotland	New York, N. Y.
150729		St. p.	PHILADELPHIA	703	521	156.0	30.0	13.0	Fer.	6	450	1896	Wilmington, Del.	Philadelphia, Pa.
150806		St. s.	PHILADELPHIA	826	561	191.0	46.1	15.2	Fer.	7	1,800	1899	Chester, Pa.	New York, N. Y.
208789		St. s.	PHILADELPHIA	45	31	61.0	16.0	8.0	Fsh.	6	55	1911	Lorsain, Ohio	Chicago, Ill.
214565	LGMW	St. s.	PHILADELPHIA	2,453	1,759	253.0	43.5	21.5	Frt.	26	1,300	1916	Ecorse, Mich.	New York, N. Y.
180334		St. s.	Philetus Sawyer	449	308	152.0	31.6	9.6	Frt.	12	280	1884	Green Bay, Wis.	Toledo, Ohio.
151008		St. s.	Phillip	78	51	65.0	22.8	5.8	Tow.	5	30	1903	Gloucester, Mass.	Gloucester, Mass.
150245		St. s.	Phillip Hoffman	28	14	61.6	14.0	5.9	Tow.	5	1882	Roundout, N. Y.	New York, N. Y.
201928		St. s.	PHILIP MINCH	5,965	4,471	480.0	52.0	30.0	Frt.	21	1,400	1905	Lorsain, Ohio	Cleveland, Ohio.
150896		St. s.	Phillip F. Kelley	151	72	89.3	22.3	10.5	Fsh.	7	190	1901	Tacoma, Wash.	Seattle, Wash.
200169		St. s.	Phillip G. Schaefer	29	20	64.4	14.3	5.0	Fsh.	3	1903	Buffalo, N. Y.	Cleveland, Ohio.
215828	LJHP	St. s.	PHILIPPINES	11,440	7,305	501.2	62.2	42.6	Frt.	128	3,660	1898	Hamburg, Germany	New York, N. Y.
150295		St. s.	Phillips Eaton	19	9	49.9	12.6	5.7	Tow.	2	1883	Bath, Me.	Belfast, Me.
150627		St. s.	Philomena	39	19	73.7	14.0	6.4	Cod.	10	1893	Boston, Mass.	Gloucester, Mass.
150775		St. s.	Phoenix	118	80	85.9	22.1	10.5	Tow.	3	375	1896	Tonkins Cove, N. Y.	New York, N. Y.
150929	KRLF	St. s.	Phoenix	256	160	126.5	30.5	10.0	Frt.	18	240	1902	Alameda, Cal.	San Francisco, Cal.
213733		St. s.	Phoenix	54	15	60.6	17.5	6.7	Tow.	2	100	1915	Machiasport, Me.	Machias, Me.
216324	LMRB	St. s.	PHOENIX	5,731	3,511	400.8	54.3	31.4	Tnk.	63	3,000	1918	Chester, Pa.	Philadelphia, Pa.
217241	LNTS	St. s.	PHOENIX BRIDGE	3,658	2,256	324.0	46.2	25.0	Frt.	38	1,500	1918	Newark, N. J.	Newark, N. J.
214757	LGRW	St. s.	Phyllis	1,266	695	215.3	42.3	17.1	Frt.	23	800	1917	Aberdeen, Wash.	San Francisco, Cal.
130510	KHQR	St. s.	Plantank	899	611	200.0	31.0	11.0	Pas.	26	550	1890	Wilmington, Del.	Baltimore, Md.
92998		*St. p.	Plasa	214	214	170.2	34.0	4.6	Pas.	31	780	1898	Mobile, Ala.	St. Louis, Mo.
217349	LPDW	St. s.	PLAVE	6,888	4,884	395.5	55.0	31.4	Frt.	85	2,500	1918	Kearny, N. J.	Newark, N. J.
201617		St. s.	PICAYUNE	19	13	65.6	11.3	5.4	Pas.	7	1904	New Orleans, La.	St. Louis, Mo.

- 1 Formerly ^a st. s. Perry.
 2 Formerly ^b U. S. Q. M. D. Perry.
 3 Formerly st. s. Frank J. Hecker.
 4 Formerly st. s. ^a W. P. Runyon.
 5 Formerly st. s. ^b Bradley.
 6 Formerly st. s. Tallahassee.

- 7 Formerly st. p.
 8 Formerly st. s. Niagara.
 9 Formerly st. s. Topinabee.
 10 Formerly st. s. W. H. Jackson.

- ^a Eliza H.
^b Eloise.
^c Wenona.
^d Wm. Hall.

- 11 Formerly ^a British st. s. City of Paris.
^b st. s. Paris.
^c German st. s. Bulgaria.
^d St. s. Hercules.
 12 Formerly st. s. Neuse.
 13 Formerly *st. p. Mary S. Blees.
 † Lost Jan. 29, 1919.

MERCHANT STEAM VESSELS OF THE UNITED STATES—Continued.

Official No.	Signal letters.	Rig.	Name of vessel.	Gross tonnage.	Net tonnage.	Length.	Breadth.	Depth.	Service.	Crew.	Indicated horsepower.	When built.	Where built.	Home port (where permanent document issues).
107333		St. s.	Pickwick	81	40	79.0	16.9	6.8	Tow.	8		1896	Norfolk, Va.	Baltimore, Md.
150313		St. p.	Piedmont	1,854	1,169	257.1	30.5	15.6	Fer.	17	257	1883	Oakland, Cal.	San Francisco, Cal.
150607	KNWJ	St. s.	PIEDMONT	301	214	141.0	27.0	15.4	Tow.	16	750	1890	Baltimore, Md.	Boston, Mass.
150477		St. p.	PIERREFONT	1,095	673	196.0	37.4	14.1	Fer.	8	540	1890	Newburgh, N. Y.	New York, N. Y.
214474		St. s.	Pierson	19	13	63.0	12.5	3.6	Frt.	1	35	1916	Peoria, Ill.	Peoria, Ill.
150280		St. p.	Pilgrim	3,483	2,512	372.0	50.0	15.6	Pas.	184	5,300	1882	Chester, Pa.	Fall River, Mass.
150824		St. s.	Pilgrim	261	200	113.7	26.0	7.9	Pas.	11		1891	Buffalo, N. Y.	Portland, Me.
150778		St. p.	Pilgrim	718	409	176.1	35.4	5.9	Pas.	25	700	1898	Seattle, Wash.	St. Michael, Alaska.
201721		St. s.	Pilgrim	11	8	41.3	10.5	3.2	Tow.	1	17	1905	Everett, Wash.	Seattle, Wash.
205761	KWRP	St. y.	Pilgrim	18	17	43.9	11.7	5.3	Yct.	3		1899	Boston, Mass.	Boston, Mass.
214639		St. s.	PILGRIM	352	332	202.0	36.4	6.1	Tow.	14	500	1917	Jeffersonville, Ind.	Boston, Mass.
150539		St. p.	Pilot	120	60	84.2	20.8	10.1	Tow.	6	300	1891	Philadelphia, Pa.	Louisville, Ky.
200205		St. s.	Pilot	35	24	59.0	13.2	5.8	Tow.	3		1903	Hoquiam, Wash.	Seattle, Wash.
200227		St. s.	Pilot	88	43	82.5	20.5	9.5	Tow.	5		1903	San Francisco, Cal.	San Francisco, Cal.
150345		St. p.	Pilot Boy	228	126	134.4	25.5	7.6	Pas.	16		1885	Charleston, S. C.	Savannah, Ga.
150716		St. s.	Pilot Boy	25	17	50.0	14.2	6.1	Tow.	3		1896	Bordentown, N. J.	Philadelphia, Pa.
150551		St. s.	Plymers Point	63	34	67.2	16.5	7.4	Tow.	4		1891	Philadelphia, Pa.	Norfolk, Va.
11963		St. s.	Pioneer	44	22	68.0	13.5	3.6	Oya.	3		1869	Easthaven, Conn.	New Haven, Conn.
105468		St. s.	Pioneer	68	34	78.5	19.0	7.8	Tow.	5		1874	Brooklyn, N. Y.	New York, N. Y.
140677		St. s.	Pioneer	36	25	61.6	15.9	4.5	Tow.	4		1883	Northport, N. Y.	Philadelphia, Pa.
150132	LHFP	St. s.	Pioneer	160	80	107.0	21.0	13.0	Tow.	12	265	1878	Philadelphia, Pa.	Seattle, Wash.
150549		St. s.	Pioneer	45	22	53.0	16.3	6.4	Tow.	3		1891	Berkley, Va.	Norfolk, Va.
150752	KNBJ	St. y.	PIONEER	287	266	115.5	30.0	5.9	Yct.	11	300	1897	Newburgh, N. Y.	New York, N. Y.
200608		St. s.	PIONEER	13	9	38.6	10.8	9.2	Fah.	5		1802	Cheboygan, Mich.	Grand Haven, Mich.
201740		St. s.	PIONEER	195	113	102.1	25.5	9.2	Pas.	7	70	1807	Geestmunde, Germany.	Honolulu, Hawaii.
203941		St. s.	PIONEER	6,316	5,021	604.0	54.2	31.0	Frt.	31	1,650	1912	Wyandotte, Mich.	Marquette, Mich.
211261		St. p.	Pioneer	24	17	60.0	14.5	8.2	Frt.	2		1918	Ivanhoe, N. C.	Wilmington, N. C.
212913	LFDC	St. s.	PIONEER	5,075	3,026	885.7	54.2	28.5	Tnk.	35	1,500	1913	Kiel, Germany	New York, N. Y.
214442		St. s.	Pioneer	85	53	67.0	19.8	7.5	Frt.	4		1916	Seattle, Wash.	Seattle, Wash.
218409	LRTB	St. s.	PIRESTONE COUNTY	5,733	3,562	390.0	54.2	27.6	Frt.	35	2,500	1919	Hog Island, Pa.	Philadelphia, Pa.
212446	LKPW	St. s.	Piqua	2,585	1,469	298.9	44.0	19.7	Frt.	36	1,400	1918	Wilmington, Del.	Wilmington, Del.
150741		St. s.	PITTSBURGH	794	540	200.0	46.0	15.2	Fer.	7	2,000	1896	Philadelphia, Pa.	New York, N. Y.
209690		St. s.	PITTSBURGH	1,370	620	134.0	40.0	21.7	Lgt.	5	600	1911	Buffalo, N. Y.	Cleveland, Ohio.
206790		St. s.	PITTSBURGH	45	31	61.0	16.0	8.0	Fsh.	6	55	1911	Lorain, Ohio	Chicago, Ill.
200679		St. s.	PLAINFIELD	1,225	822	200.3	43.4	15.8	Fer.	8	1,200	1904	Elizabeth, N. J.	New York, N. Y.
216822	LMQW	St. s.	PLAINFIELD	2,771	1,583	299.4	45.0	22.8	Frt.	49	1,550	1918	do.	Newark, N. J.
150670		St. s.	Pleasure	499	293	128.0	51.0	12.0	Fer.	10	1,600	1894	West Bay City, Mich.	Detroit, Mich.
150495		St. p.	Pleasure Bay	378	262	150.8	25.5	7.0	Pas.	20	440	1890	Upper Nyack, N. Y.	Mobila, Ala.
150656	KPSL	St. s.	PLAIDES	4,018	3,086	331.5	47.0	25.0	Frt.	34	1,500	1900	Sparrows Point, Md.	New York, N. Y.
150391		St. s.	Flow Boy	65	57	77.7	21.0	7.0	Pas.	7	40	1887	West Bay City, Mich.	Buffalo, N. Y.
111220		St. p.	Plymouth	99	63	121.0	23.0	3.6	Tow.	13		1899	Pittsburgh, Pa.	Louisville, Ky.
150502	KHQ8	St. p.	PLYMOUTH	3,770	2,280	352.0	50.4	18.8	Pas.	190	5,500	1890	Chester, Pa.	Fall River, Mass.
150604		St. s.	Plymouth	373	186	126.2	26.2	15.2	Tow.	15	675	1892	Philadelphia, Pa.	New York, N. Y.
213670	LFFM	St. s.	PLYMOUTH	5,306	3,354	368.6	55.2	30.5	Frt.	37	2,800	1915	Camden, N. J.	Do.
150626		St. s.	Pocahontas	177	94	118.0	26.4	9.3	Tow.	10	750	1884	Newburgh, N. Y.	Albany, N. Y.
150454		St. s.	Pocahontas	94	47	82.7	19.6	9.4	Pas.	6		1888	Camden, N. J.	Norfolk, Va.
150628		St. p.	POCAHONTAS	814	541	195.0	33.0	11.0	Pas.	27	1,000	1893	Wilmington, Del.	Richmond, Va.
150646		St. s.	Pocahontas	22	15	54.4	13.0	6.4	Tow.	4		1882	Baltimore, Md.	Baltimore, Md.
212389	LDMT	St. s.	Pocahontas	296	147	139.6	24.2	11.5	Frt.	29	500	1914	Milford, Del.	Boston, Mass.
150516		St. p.	Pocomoke	556	492	170.0	33.0	9.6	Pas.	32	350	1891	Wilmington, Del.	Baltimore, Md.
203766	KV8J	St. s.	POCOMOKE	293	199	125.0	25.0	12.6	Pas.	14	500	1906	Camden, N. J.	Cape Charles, Va.
213742		St. p.	Poinsettia	42	36	70.0	20.7	4.6	Msc.	6	600	1915	Fort Myers, Fla.	Tampa, Fla.
216749	LMQK	St. s.	POINT ADAMS	2,671	1,664	289.0	44.1	19.0	Frt.	33	1,400	1918	Portland, Ore.	Portland, Ore.
216119	LJWH	St. s.	POINT ARENA	2,117	1,285	251.0	43.5	18.1	Frt.	40	1,200	1918	do.	Do.
216512	LMBH	St. s.	POINT BONITA	2,675	1,669	289.0	44.1	19.0	Frt.	30		1918	do.	Do.
130354	KDJN	St. p.	Point Comfort	629	468	190.0	33.0	9.0	Pas.	19	745	1886	Camden, N. J.	Perth Amboy, N. J.
216656	LMGV	St. s.	POINT JUDITH	2,670	1,664	289.0	44.1	19.0	Frt.	33	1,400	1918	Portland, Ore.	Portland, Ore.
216535	LMBW	St. s.	POINT LOBOS	2,670	1,664	289.0	44.1	19.0	Frt.	33	1,400	1918	do.	Do.
216021	LJSB	St. s.	POINT LOMA	2,119	1,289	251.0	43.5	18.1	Frt.	36	1,200	1918	do.	Do.
201945		St. s.	Point O' Woods II	45	32	83.0	16.0	3.6	Fer.	2		1905	Bayshore, N. Y.	Patchogue, N. Y.
150653		St. s.	POKANOKET	345	186	151.2	29.0	8.0	Pas.	15		1894	Brooklyn, N. Y.	Tampa, Fla.
208474		St. s.	Polar Bear	35	18	58.0	16.8	7.1	Fsh.	2	75	1911	San Francisco, Cal.	San Francisco, Cal.
212916	LFDH	St. s.	POLARINE	4,046	3,389	354.6	50.0	26.7	Tnk.	36	1,500	1914	Geestmunde, Germany.	New York, N. Y.
217303	LPCB	St. s.	POLAR BEAR	4,297	2,623	339.3	49.1	26.5	Frt.	69	1,800	1918	Baltimore, Md.	Baltimore, Md.
216982	LNCH	St. s.	POLAR LAND	4,130	2,501	339.3	49.1	26.3	Frt.	69	1,800	1918	do.	Do.
216530	LMCB	St. s.	POLAR SEA	4,120	2,506	339.3	49.1	26.3	Frt.	69	1,800	1918	do.	Do.
217407	LPHQ	St. s.	POLAR STAR	4,297	2,623	339.3	49.1	26.5	Frt.	69	1,800	1918	do.	Do.
217005		St. s.	POLLUX	86	43	79.0	19.5	9.0	Tow.	4	280	1893	Philadelphia, Pa.	New York, N. Y.
200590		St. s.	POLO	41	28	63.3	15.0	5.6	Pas.	9	60	1903	New Orleans, La.	New Orleans, La.
218068	LRDN	St. s.	POLYTRUS	7,000	5,493	409.6	54.2	27.1	Frt.	60	3,500	1919	Seattle, Wash.	Seattle, Wash.
54525		St. s.	POLYNE8IA	3,640	2,590	375.0	46.0	26.7	Frt.	22	1,150	1897	Cleveland, Ohio	Cleveland, Ohio.

1 Formerly st. s. Alert.

2 Formerly st. s. H. A. Stevens.

3 Formerly st. s. A. C. Sumner.

4 Formerly st. s. Lizzie E. Woodend.

5 Formerly st. s. J. H. Bartow.

6 Formerly German st. s. Kiowa.

7 Formerly st. p. R. L. Aubrey.

8 Formerly st. s. Orlole.

9 Formerly st. s. David W. Burbage.

10 Formerly st. p. Nantucket.

11 Formerly German st. s. Ems.

12 Formerly st. s. Ja Campana.

13 Formerly st. s. J. L. Luckenbach.

MERCHANT STEAM VESSELS OF THE UNITED STATES—Continued.

Official No.	Signal letters.	Rig.	Name of vessel.	Gross tonnage.	Net tonnage.	Length.	Breadth.	Depth.	Service.	Crew.	Indicated horsepower.	When built.	Where built.	Home port (where permanent document issues).
3194		St. s.	Pomham.....	161	110	100.0	22.0	6.8	Frt.	13	300	1881	Athens, N. Y.	Providence, R. I.
150782		*St. p.	Pomona.....	365	295	133.5	28.4	6.1	Pas.	12	1898	Portland, Ore.	Portland, Ore.
150631	KPJD	St. s.	PONCE.....	3,570	2,249	317.0	42.0	27.8	Pas.	59	1,650	1899	Wilmington, Del.	New York, N. Y.
150901		St. s.	Ponce.....	26	22	50.0	13.0	5.0	Tow.	3	1900	Croton-on-Hudson, N. Y.	San Juan, P. R.
218352	LRQT	St. s.	Ponchartrain.....	2,542	1,531	267.3	46.0	23.6	Frt.	40	1,400	1919	Madisonville, La.	New Orleans, La.
135099		St. s.	PONTIAC.....	229	129	116.0	29.3	10.8	Fer.	8	360	1876	Detroit, Mich.	Detroit, Mich.
150294		St. s.	PONTIAC.....	112	97	98.8	22.2	7.2	Fer.	13	250	1883	East Providence, R. I.	New York, N. Y.
215048		St. s.	PONTIAC.....	8,200	6,367	590.0	60.0	27.9	Frt.	31	1,900	1917	Ecorse, Mich.	Marquette, Mich.
214716	LGQT	St. s.	Port Angeles.....	1,358	760	223.2	42.3	15.8	Frt.	25	900	1916	North Bend, Ore.	San Francisco, Cal.
204539		St. s.	Port Chester.....	373	299	113.6	28.3	9.4	Frt.	5	1907	Tottenville, N. Y.	New York, N. Y.
215634		St. s.	Portchester.....	86	58	70.8	21.3	8.8	Tow.	5	350	1917	do	do
77354	KPCL	St. s.	PORT COVINGTON.....	145	99	85.6	22.5	10.7	Tow.	9	500	1899	Camden, N. J.	Baltimore, Md.
208225		St. s.	Portia.....	21	14	39.1	10.6	6.5	Tow.	3	24	1891	Toledo, Ohio.	Duluth, Minn.
150167		St. s.	Portland.....	118	97	85.5	18.1	7.5	Fah.	23	1879	Kennebunk, Me.	Wilmington, N. C.
150976		St. s.	Portland.....	94	48	87.5	21.5	10.0	Tow.	5	350	1902	South Portland, Me.	Portland, Me.
218331		*St. p.	Portland.....	801	683	185.2	40.8	8.1	Tow.	1,500	1919	Portland, Ore.	Portland, Ore.
150375	KDMQ	St. s.	Portsmouth.....	214	167	116.3	23.0	12.0	Tow.	15	915	1886	Wilmington, Del.	Cape Charles, Va.
150646		*St. p.	Portus B. Weare.....	400	200	175.0	28.0	4.0	Pas.	22	230	1892	St. Michael, Alaska.	St. Michael, Alaska.
150660		St. s.	Port Boy.....	11	5	36.4	11.6	5.2	Tow.	3	1894	Buffalo, N. Y.	New York, N. Y.
150798		St. s.	Postmaster General.....	434	337	132.5	31.2	11.0	Misc.	16	150	1898	Noank, Conn.	do
210378	LCNJ	St. s.	POTLATCH.....	575	325	150.0	28.8	16.8	Pas.	28	650	1912	Seattle, Wash.	Seattle, Wash.
150672	KMBD	St. s.	POTOMAC.....	763	688	176.8	35.8	11.0	Pas.	36	450	1894	Philadelphia, Pa.	Baltimore, Md.
150689		St. s.	Potomac.....	155	77	102.0	30.5	8.5	Frt.	6	350	1895	Baltimore, Md.	do
150687		St. s.	Potomac.....	145	65	121.0	20.1	8.2	Fah.	25	225	1903	Pocomoke City, Md.	Reedville, Va.
150855		*St. p.	Pratero.....	531	452	145.0	35.0	8.0	Frt.	14	300	1900	Alameda, Cal.	San Francisco, Cal.
20434		St. s.	Pottawattomie.....	18	11	48.0	11.6	5.5	Fah.	3	1871	Green Bay, Wis.	Grand Haven, Mich.
213717	LFPT	St. s.	*POTRERILLOS.....	1,186	837	224.7	33.7	19.1	Frt.	32	1906	Christiania, Norway	New York, N. Y.
215041		St. s.	POUGHKEEPSIE.....	1,566	948	206.8	47.0	14.2	Pas.	40	1,200	1917	Tampa, Fla.	do
217910	LQST	St. s.	POUGHKEEPSIE.....	6,207	3,887	400.5	54.2	30.4	Frt.	53	3,000	1919	Newburgh, N. Y.	do
150850	KPQS	St. s.	POWELL.....	1,218	1,047	206.6	35.0	19.6	Tnk.	19	1900	Port Richmond, N. Y.	New Orleans, La.
202339		St. s.	POWELL STACKHOUSE.....	6,171	4,919	504.0	54.2	31.0	Frt.	25	1,900	1905	Wyandotte, Mich.	Cleveland, Ohio.
206337	KWRC	St. s.	POWERFUL.....	176	120	89.4	24.1	12.1	Tow.	6	250	1908	Port Richmond, N. Y.	New York, N. Y.
206261		*St. p.	Powers.....	99	67	89.7	25.2	5.1	Tow.	4	150	1909	North Bend, Ore.	Astoria, Ore.
96449		St. s.	Powhatan.....	35	23	57.1	15.0	7.3	Tow.	4	109	1884	Baltimore, Md.	Baltimore, Md.
150765		St. s.	Powhatan.....	56	25	76.3	19.4	6.5	Tow.	7	1897	Pocomoke City, Md.	Newport News, Va.
150986		St. s.	Powhatan.....	11	5	38.4	9.9	4.5	Tow.	4	1903	Port Waltham, Va.	Baltimore, Md.
200694		St. s.	POWOW.....	46	25	69.0	18.8	7.1	Pas.	4	1904	Kennebunk, Me.	Gloucester, Mass.
150938	KRPD	St. s.	Prentiss.....	406	267	144.0	34.5	11.5	Frt.	18	400	1902	Oakland, Cal.	San Francisco, Cal.
151003		*St. p.	Prescott.....	55	55	90.0	18.0	3.4	Tow.	5	1903	Rock Island, Ill.	Chicago, Ill.
125992		St. p.	President.....	1,468	1,098	260.6	39.0	12.0	Pas.	52	1,200	1877	Greenpoint, N. Y.	Philadelphia, Pa.
150783		St. s.	President.....	112	78	86.3	22.1	10.2	Pas.	6	500	1896	Tomkins Cove, N. Y.	New York, N. Y.
203813	KVTF	St. s.	PRESIDENT.....	5,453	2,546	391.9	48.2	19.7	Pas.	126	5,000	1907	Camden, N. J.	Tacoma, Wash.
150786		St. s.	PRESQUE ISLE.....	4,578	3,438	407.0	50.0	28.0	Pas.	25	1,500	1896	Cleveland, Ohio.	Cleveland, Ohio.
204350		St. s.	Presque Isle.....	41	35	61.0	17.5	7.8	Pas.	4	50	1807	Erie, Pa.	do
206324		St. s.	PRICK McKINNEY.....	4,761	3,433	482.0	54.0	28.0	Frt.	22	1,500	1908	Lorain, Ohio.	do
150146		*St. p.	Pride of the River.....	619	533	175.0	39.0	8.0	Frt.	17	650	1878	San Francisco, Cal.	San Francisco, Cal.
150963		St. s.	Primrose.....	58	40	70.5	19.3	8.0	Tow.	5	1902	Athens, N. Y.	Albany, N. Y.
96347		*St. p.	Princess.....	181	181	100.0	30.0	4.1	Frt.	3	258	1896	Jeffersonville, Ind.	Memphis, Tenn.
150483		St. s.	Princess.....	44	22	76.4	15.7	6.4	Frt.	3	1890	Boston, Mass.	Portland, Me.
203445	KVQS	St. s.	Princess.....	151	103	107.0	22.2	10.7	Tow.	8	500	1906	Baltimore, Md.	New York, N. Y.
150756	KNBV	St. s.	PRINCESS ANNE.....	3,629	2,346	350.0	42.0	17.0	Pas.	70	3,260	1897	Chester, Pa.	do
216018	LJMR	St. s.	*PRINCESS MATOKA.....	10,492	6,068	523.8	60.1	34.7	Frt.	166	8,000	1900	Stettin, Germany	San Francisco, Cal.
115833		St. s.	PRINCECTON.....	43	21	57.2	15.6	8.3	Tow.	3	1882	Buffalo, N. Y.	Buffalo, N. Y.
150876		St. s.	PRINCECTON.....	5,125	3,820	454.0	50.0	28.5	Frt.	25	2,000	1900	Lorain, Ohio.	Duluth, Minn.
127534		St. s.	PRINCECTON.....	458	311	165.5	32.0	7.4	Pas.	13	1,000	1901	Philadelphia, Pa.	Philadelphia, Pa.
212833	LFBP	St. s.	PRINCECTON.....	5,081	3,049	385.8	52.4	28.5	Tnk.	29	1,500	1912	Kiel, Germany	New York, N. Y.
107043	KLRW	St. y.	Priscilla.....	65	36	89.0	15.2	8.1	Yct.	5	1893	South Boston, Mass.	do
150686	KLWJ	St. p.	PRISCILLA.....	5,292	2,673	425.8	52.3	18.3	Pas.	180	8,500	1894	Chester, Pa.	Fall River, Mass.
150965		St. s.	Priscilla.....	51	31	82.0	16.0	8.0	Tow.	7	200	1902	Alameda, Cal.	San Francisco, Cal.
217660		St. s.	Priscilla.....	64	28	71.1	19.0	7.4	Tow.	4	90	1919	Thomaston, Me.	Boston, Mass.
217682	LQFP	St. s.	PROCTOR.....	2,324	1,396	251.0	43.6	22.2	Frt.	39	1,200	1919	Superior, Wis.	Duluth, Minn.
150692		*St. p.	Proctor K. Smiley.....	66	66	92.0	30.0	3.2	Fer.	4	1895	Catlettsburg, Ky.	Cincinnati, Ohio.
150822		St. s.	Progress.....	27	18	53.7	15.2	6.5	Misc.	4	1901	Madison, Md.	Savannah, Ga.
150966		*St. p.	Progress.....	195	123	136.0	28.0	6.5	Drq.	13	1902	Brownsville, Pa.	Pittsburgh, Pa.
216839	LMRS	St. s.	Progress.....	345	157	125.3	29.9	13.7	Tow.	10	1,000	1918	Solomons Island, Md.	Baltimore, Md.
213862		St. s.	Progressive.....	77	52	70.5	20.7	8.4	Tow.	6	300	1916	West New Brighton, N. Y.	New York, N. Y.

¹ Formerly st. s. Baltimore.

² Formerly st. s. Excelsior.

³ Formerly st. s. Pioneer.

⁴ Formerly st. s. Jack Dykman.

⁵ Formerly (a) S. O. Co. No. 4.

⁶ Formerly (a) Norwegian st. s. Anita.

⁷ Formerly (b) st. s. Elizabeth Weems.

⁸ Formerly st. s. Hygela.

⁹ Formerly st. p. Columbia.

¹⁰ Formerly *st. p. H. W. Buttorf.

¹¹ Formerly *st. p. John Lee.

¹² Formerly German st. s. Princess Alice.

¹³ Formerly st. s. Shaugraun.

¹⁴ Formerly st. s. Alpha.

¹⁵ Formerly st. s. City of Trenton.

¹⁶ Formerly st. s. Sagamore.

¹⁷ Formerly German st. s. Sioux.

¹⁸ Composite.

MERCHANT STEAM VESSELS OF THE UNITED STATES—Continued.

Official No.	Signal letters.	Rig.	Name of vessel.	Gross tonnage.	Net tonnage.	Length.	Breadth.	Depth.	Service.	Crew.	Indicated horsepower.	When built.	Where built.	Home port (where permanent document issues).
150590		St. s.	Promise.....	473	295	119.5	38.8	12.0	Fer.	10	1,400	1892	Detroit, Mich.....	Detroit, Mich.
203020		*St. p.	Pronto.....	94	72	100.0	19.0	6.0	Tow.	7	300	1906	Portland, Ore.	Portland, Ore.
207348		St. p.	Prospect.....	188	85	144.7	21.4	3.3	Frt.	6	200	1863	Brooklyn, N. Y.....	Philadelphia, Pa.
150784		St. s.	Prospector.....	41	25	61.3	14.6	5.2	Tow.	4	1898	Seattle, Wash.....	Seattle, Wash.
150781		St. s.	Prosper.....	111	52	84.1	18.6	9.6	Tow.	7	250	1898	Port Townsend, Wash.....	Do.
150543		St. s.	Protection.....	161	135	112.8	24.0	7.3	Drg.	8	69	1888	Sault Ste. Marie, Mich.....	Sandusky, Ohio.
3778		St. s.	Protector.....	40	22	60.2	14.8	6.2	Tow.	3	1899	Norfolk, Va.....	Norfolk, Va.
150255	JVWR	St. s.	Protector.....	98	49	92.9	20.0	9.8	Tow.	6	1882	Camden, N. J.....	Savannah, Ga.
201723	KTQP	St. p.	PROVIDENCE.....	4,365	2,502	379.4	50.0	18.6	Pas.	240	5,500	1905	Quincy, Mass.....	Fall River, Mass.
204444	KWGS	St. s.	PROVIDENCIA.....	1,630	947	224.3	41.2	17.4	Frt.	25	1,200	1907	Wilmington, Del.....	San Francisco, Cal.
150885	KQMR	St. s.	PRUDENCE.....	292	198	122.3	25.0	14.0	Tow.	14	750	1900	Camden, N. J.....	Philadelphia, Pa.
202937	LHWC	St. s.	Prudence.....	101	69	87.2	20.0	9.0	Tow.	8	250	1905	Baltimore, Md.....	Do.
217591	LPVW	St. s.	PRUSA.....	5,784	3,513	390.0	54.2	27.6	Frt.	42	2,500	1919	Hog Island, Pa.....	Do.
205849	KWSC	St. s.	Puget.....	234	140	115.0	24.5	7.5	Pas.	8	800	1908	Seattle, Wash.....	Seattle, Wash.
217015	LNFG	St. s.	PUGET SOUND.....	4,838	3,630	379.1	53.1	27.0	Frt.	50	2,500	1918	Tacoma, Wash.....	Do.
201964		*St. p.	Pup.....	33	21	54.0	15.6	3.4	Tow.	3	1905	Ballard, Wash.....	St. Michael, Alaska.
150392		St. s.	Puritan.....	25	14	68.4	15.0	5.0	Tow.	6	1887	Portland, Ore.....	Seattle, Wash.
150471		St. s.	PURITAN.....	4,593	3,075	403.5	52.5	18.1	Frt.	180	7,500	1889	Chester, Pa.....	Fall River, Mass.
150602		St. s.	Puritan.....	132	89	93.0	17.9	9.2	Frt.	4	100	1892	Buffalo, N. Y.....	New York, N. Y.
206336		St. s.	PUT-IN-BAY.....	1,182	731	226.0	46.5	17.6	Pas.	60	3,000	1911	Wyandotte, Mich.....	Detroit, Mich.
116371		*St. p.	Pyramid.....	603	457	161.0	27.5	7.0	Frt.	9	120	1890	San Francisco, Cal.....	San Francisco, Cal.
218387	LRSJ	St. s.	Pyramus.....	2,551	1,527	267.3	46.0	23.6	Frt.	40	1,400	1919	Morgan City, La.....	Morgan City, La.
217954	LQVP	St. s.	PYTHON.....	2,153	1,280	250.5	43.7	20.1	Frt.	42	1,250	1919	Manitowoc, Wis.....	Milwaukee, Wis.
Q.														
211152		St. s.	Q. A. GILMORE.....	99	51	71.0	20.0	12.5	Tow.	5	400	1913	Cleveland, Ohio.....	Cleveland, Ohio.
126076	JVRL	St. s.	Quantico.....	2,461	1,391	280.0	40.7	15.8	Frt.	46	1882	Chester, Pa.....	Baltimore, Md.
217446	LPMG	St. s.	Quapaw.....	2,551	1,528	267.3	46.0	23.6	Frt.	37	1,400	1918	Beaumont, Tex.....	Port Arthur, Tex.
203587	JVWG	St. s.	Queen.....	2,727	1,672	331.2	38.5	21.2	Pas.	79	3,000	1882	Philadelphia, Pa.....	Tacoma, Wash.
20605		St. s.	Queen.....	42	18	64.0	16.0	6.0	Fah.	3	49	1892	Astoria, Ore.....	Seattle, Wash.
20627		St. s.	Queen.....	24	16	54.0	14.5	5.5	Tow.	3	1900	San Francisco, Cal.....	San Francisco, Cal.
141022		St. s.	Queen.....	135	108	93.0	17.4	8.6	Cnl.	4	75	1889	Lockport, N. Y.....	Buffalo, N. Y.
20624		St. p.	QUEEN ANNE.....	651	410	203.3	52.0	8.6	Pas.	21	1,100	1899	Baltimore, Md.....	Philadelphia, Pa.
20612		St. s.	QUEEN CITY.....	4,070	3,367	401.4	48.0	23.7	Frt.	30	1,700	1896	Cleveland, Ohio.....	Duluth, Minn.
20614		*St. p.	Queen City.....	624	624	236.0	44.0	7.0	Pas.	50	1897	Cincinnati, Ohio.....	Cincinnati, Ohio.
202940		St. s.	Queen City.....	42	26	72.0	16.6	6.0	Pas.	3	1906	Wildwood, N. J.....	Philadelphia, Pa.
203355		St. s.	Queen City.....	24	17	53.2	13.3	5.6	Tow.	2	1906	Buffalo, N. Y.....	Buffalo, N. Y.
203582		St. s.	Queen Mab.....	19	9	51.6	13.4	4.6	Tow.	3	1880	Tottenville, N. Y.....	New York, N. Y.
202347		St. s.	QUEENS.....	1,954	1,329	246.4	46.1	18.4	Fer.	15	3,500	1905	Sparrows Point, Md.....	Do.
136372		St. p.	Queensboro.....	254	127	85.3	26.2	9.4	Fer.	5	400	1893	Bath, Me.....	Do.
217447	LPMD	St. s.	Quemakoning.....	2,551	1,528	267.3	46.0	23.6	Frt.	37	1,400	1918	Beaumont, Tex.....	Port Arthur, Tex.
200379		St. s.	Quequechan.....	76	37	75.3	20.1	8.2	Tow.	3	200	1903	Bath, Me.....	Fall River, Mass.
217834	LQNV	St. s.	Quero.....	415	197	142.0	31.6	14.4	Tow.	19	1,000	1918	South Somerset, Mass.....	Do.
20581		St. s.	Quickstep.....	231	104	135.5	20.0	13.7	Fah.	23	350	1879	Noank, Conn.....	Newport, R. I.
20717		*St. p.	Quickstep.....	343	233	123.8	24.8	4.4	Pas.	18	300	1898	Seattle, Wash.....	Juneau, Alaska.
216521	LMBP	St. s.	Quidnic.....	3,004	1,727	275.2	46.0	24.2	Frt.	47	1,400	1918	North Bend, Ore.....	Marshfield, Ore.
216588	LMFC	St. s.	Quinault.....	2,531	1,496	266.6	46.1	24.0	Frt.	48	1,400	1918	Tacoma, Wash.....	Seattle, Wash.
208762		St. s.	QUINCY A. SHAW.....	6,336	5,013	504.0	54.0	30.0	Frt.	25	1,760	1911	Lorain, Ohio.....	Cleveland, Ohio.
20631		St. s.	Quinnat.....	31	14	63.0	16.0	6.3	Ten.	3	1901	San Francisco, Cal.....	San Francisco, Cal.
217118	LNKM	St. s.	Quinnesco.....	2,445	1,440	266.8	45.7	22.2	Frt.	34	1,400	1918	Savannah, Ga.....	Savannah, Ga.
217144	LNMR	St. s.	QUITCONCK.....	5,735	3,445	390.0	54.2	27.6	Frt.	65	2,500	1918	Hog Island, Pa.....	Philadelphia, Pa.
218370	LRSD	St. s.	QUITTACAS.....	5,162	3,948	379.4	53.1	27.0	Frt.	48	2,500	1919	Tacoma, Wash.....	Tacoma, Wash.
20628		St. s.	Quoddy.....	80	8	59.0	15.1	6.2	Cod.	8	90	1900	Dennysville, Me.....	Boston, Mass.
216917	LMVT	St. s.	Quoque.....	2,540	1,488	266.8	46.1	23.8	Frt.	48	1,385	1918	Astoria, Ore.....	Astoria, Ore.
R.														
110698		St. s.	R. Miller.....	83	56	75.1	18.5	6.8	Pas.	4	1891	Astoria, Ore.....	Astoria, Ore.
110672		St. s.	R. A. Seymour, Jr.....	131	103	110.1	22.7	7.7	Frt.	8	175	1882	Manitowoc, Wis.....	Chicago, Ill.
171336		St. s.	R. B. Douglas.....	176	87	127.0	20.5	9.1	Fah.	26	250	1901	Pocomoke City, Md.....	Reedville, Va.
110297		St. p.	R. B. Hayes.....	164	82	134.0	21.0	7.5	Pas.	11	200	1876	Sandusky, Ohio.....	Sandusky, Ohio.
207476		*St. p.	R. C. Brown.....	184	116	120.6	24.0	6.0	Frt.	10	200	1910	Oakhosh, Wis.....	Milwaukee, Wis.
77241		St. p.	R. C. Reynolds.....	460	386	135.6	29.8	11.7	Fer.	7	1896	Noank, Conn.....	Albany, N. Y.
110896		St. s.	R. C. Veit.....	192	96	106.2	23.8	12.2	Pas.	10	1891	Athens, N. Y.....	Port Arthur, Tex.
201815		St. s.	R. E. DOVILLE.....	102	69	120.5	28.0	7.2	Drg.	9	250	1905	Toledo, Ohio.....	Toledo, Ohio.
214488		St. s.	R. G. Cooper.....	28	19	63.0	14.0	5.9	Fah.	5	75	1916	Manitowoc, Wis.....	Grand Haven, Mich.
110918		St. s.	R. G. Davis.....	23	11	62.4	14.6	6.0	Pas.	3	1891	Athens, N. Y.....	Albany, N. Y.
111213		St. s.	R. G. Schmoildt.....	19	13	47.3	10.2	4.8	Pas.	2	1891	Peoria, Ill.....	Memphis, Tenn.
110549		St. s.	R. G. Townsend.....	83	41	81.6	20.5	8.5	Tow.	8	1882	Philadelphia, Pa.....	Albany, N. Y.
111046		St. s.	R. J. Barrett.....	109	54	84.0	21.5	10.2	Pas.	6	400	1893	Athens, N. Y.....	New York, N. Y.
200183		St. s.	R. J. Foster.....	45	31	70.0	16.6	7.0	Tow.	4	1903	New Baltimore, N. Y.....	Albany, N. Y.

1 Formerly (st. p. Polar Star.
 2 U. S. L. H. B. st. p. Cactus.
 3 Formerly st. s. Bentley.
 4 Formerly st. s. Olson & Mahony.

4 Formerly *st. p. Sunol.
 5 Formerly st. s. Chattahoochee.
 6 Formerly st. s. Queen of the Pacific.
 7 Formerly st. c. bt. Lizzie Crandall.

8 Formerly st. p. Elizabeth City.
 9 Formerly st. p. John G. Carlisle.
 † Composite.

MERCHANT STEAM VESSELS OF THE UNITED STATES—Continued.

Official No.	Signal letters.	Rig.	Name of vessel.	Gross tonnage.	Net tonnage.	Length.	Breadth.	Depth.	Service.	Crew.	Indicated horsepower.	When built.	Where built.	Home port (where permanent document issues).
						Feet.	Feet.	Feet.	Tow.					
110702		St. s.	R. J. Moran	75	37	76.0	19.3	9.1	Tow.	7		1886	Athens, N. Y.	New York, N. Y.
204701		St. s.	R. L. AGASSIZ	6,530	4,910	532.0	56.2	31.0	Frt.	21	1,800	1907	Chicago, Ill.	Cleveland, Ohio.
150894		*St. p.	R. L. Westcott	75	75	121.0	26.0	4.8	Tow.	5	321	1901	St. Louis, Mo.	Port Arthur, Tex.
111124	KRJN	St. s.	R. M. Waterman	174	74	91.0	23.5	10.8	Tow.	8	250	1896	New London, Conn.	New London, Conn.
208215		St. s.	R. P. Clark	661	550	164.8	38.0	11.0	Frt.	7	600	1910	West Lake, La.	Galveston, Tex.
110856		St. s.	R. P. Elmore	85	58	67.2	18.0	7.5	Pas.	6	77	1890	Astoria, Oreg.	Pt. Townsend, Wash.
110745		St. s.	R. P. Fitzgerald	1,681	1,175	256.0	38.0	20.0	Frt.	16	650	1887	Detroit, Mich.	Port Huron, Mich.
207693		St. s.	R. P. REIDENBACH	71	37	68.7	17.0	11.0	Tow.	4	250	1910	Cleveland, Ohio	Cleveland, Ohio.
76136		St. s.	R. P. Thompson, jr	18	9	41.5	11.9	5.3	Tow.	3		1880	Buffalo, N. Y.	Port Huron, Mich.
77532		St. s.	R. R. RICHARDSON	4,046	2,925	414.0	50.0	28.0	Frt.	23	1,500	1902	Cleveland, Ohio	Duluth, Minn.
211119		St. s.	R. T. Crane	166	128	82.0	23.5	6.1	Frt.	4	60	1913	Bridgeport, Conn.	Bridgeport, Conn.
110910		St. s.	R. T. Roy	23	15	54.0	14.2	5.7	Frt.	4		1891	Cleveland, Ohio	Duluth, Minn.
212670		St. s.	RACINE	65	31	68.7	17.0	11.0	Tow.	4	400	1914	do.	do.
110822		St. y.	Raequette	25	12	59.5	12.8	4.2	Yct.	3		1886	Champlain, N. Y.	Hartford, Conn.
110460	KGSR	St. s.	Radha	255	116	145.0	20.0	12.2	Frt.	17		1881	Newburgh, N. Y.	New Orleans, La.
111443	KVBSQ	St. s.	RADIANT	81	55	74.0	18.0	9.0	Tow.	8	500	1903	Philadelphia, Pa.	Philadelphia, Pa.
211610	LDFT	St. s.	RADIANT	2,487	1,258	250.0	43.0	26.0	Tnk.	27	1,400	1913	Cleveland, Ohio	New York, N. Y.
105323		St. s.	Radnor	45	22	68.9	15.6	7.6	Tow.	7	125	1873	Baltimore, Md.	Philadelphia, Pa.
111109		St. s.	Radnor	122	83	80.2	22.7	10.8	Tow.	5	400	1896	South Amboy, N. J.	New York, N. Y.
216293	LKJN	*St. s.	RADNOR	7,699	5,598	434.3	57.7	27.1	Frt.	62	2,600	1918	Chester, Pa.	Philadelphia, Pa.
208211		St. s.	Rainbow	29	20	56.7	15.5	6.3	Fsh.	3	35	1910	Erie, Pa.	Sandusky, Ohio.
209654		St. p.	Rainbow	75	58	64.4	18.0	3.8	Pas.	2	100	1912	Marshfield, Oreg.	Empire, Oreg.
111268	KPRS	St. s.	Rainier	1,409	822	204.9	38.0	21.3	Frt.	26	1,000	1900	Hoquiam, Wash.	San Francisco, Cal.
215818	LHSG	St. s.	RAJAH	2,329	1,378	283.5	42.1	18.8	Frt.	37	900	1902	Bremen, Germany	Do.
110081		St. s.	Raleigh	200	205	119.1	23.2	8.2	Frt.	12	335	1872	Portsmouth, Va.	New York, N. Y.
203422	KVNS	St. s.	RALEIGH	1,185	805	222.5	33.0	21.3	Frt.	17	1,200	1906	Sparrows Point, Md.	Baltimore, Md.
135075		*St. s.	Ralph	42	21	60.0	15.2	7.6	Frt.	1		1874	East Saginaw, Mich.	Port Huron, Mich.
111265		*St. p.	RALPH BARKER	41	41	85.6	20.0	4.0	Tow.	6		1900	Port Inglis, Fla.	Key West, Fla.
202894		*St. p.	RALPH HICKS	76	76	110.8	20.1	3.4	Pas.	27		1902	St. Louis, Mo.	St. Louis, Mo.
110901		St. s.	Ralph L.	15	14	42.0	12.8	5.2	Tow.	3		1891	San Francisco, Cal.	San Francisco, Cal.
111038		St. s.	Ralph M. Cooper	36	26	58.8	14.9	6.2	Fsh.	3		1893	Manitowoc, Wis.	Milwaukee, Wis.
214533		St. s.	RAM	18	12	47.2	13.0	5.3	Tow.	1	60	1916	Buffalo, N. Y.	Buffalo, N. Y.
124793	LGMT	St. s.	RAMA	1,577	957	255.0	38.1	14.0	Pas.	32	1,800	1905	Sunderland, England	New Orleans, La.
202967		St. s.	Rambler	188	128	123.0	25.3	10.0	Frt.	7	150	1879	Greenpoint, N. Y.	New York, N. Y.
27644		St. s.	Rambler	9	6	45.0	12.0	2.6	Tow.	2		1906	Drummond, Mich.	Marquette, Mich.
110738		St. s.	Ramona	24	18	49.5	13.5	5.0	Pas.	2		1891	Poughkeepsie, N. Y.	Albany, N. Y.
111474	KSNL	St. p.	RAMONA	575	31	95.0	17.3	7.5	Pas.	4	382	1886	Newburgh, N. Y.	Cape Vincent, N. Y.
110718		St. s.	Ranocas	150	122	95.8	22.5	8.3	Frt.	5	100	1886	Alameda, Cal.	San Diego, Cal.
208158	LBRK	St. s.	RANOCAS	106	71	79.0	20.0	9.2	Tow.	4	350	1910	Wilmington, Del.	New York, N. Y.
111338	LPJC	St. s.	RANDOLPH S. WARNER	3,299	1,864	332.0	42.0	22.7	Frt.	20	1,220	1901	Camden, N. J.	Philadelphia, Pa.
211290	LDBG	St. s.	RANGELEY	652	282	185.1	35.6	13.5	Pas.	28	1,200	1913	West Superior, Wis.	New York, N. Y.
77077		*St. p.	Ranger	107	107	135.0	25.0	4.5	Tow.	13		1892	Bath, Me.	Portland, Me.
110534		St. s.	Ranger	213	115	137.4	21.2	12.0	Fsh.	32	250	1882	Pittsburgh, Pa.	Pittsburgh, Pa.
110746	LHFR	St. s.	Ranger	144	72	106.4	22.9	11.2	Tow.	5	338	1887	Mystic, Conn.	Newport, R. I.
111240		St. s.	Ranger	34	6	58.8	14.3	5.5	Tow.	2		1899	North Bend, Oreg.	Eureka, Cal.
111430	KSCQ	St. p.	Ransom B. Fuller	2,329	1,617	317.5	40.1	14.0	Pas.	90	1,600	1902	Hoquiam, Wash.	Seattle, Wash.
110900		St. s.	Rapid Transit	192	91	98.0	30.8	7.4	Frt.	12		1891	Bath, Me.	Boston, Mass.
111445		St. s.	Rappahannock	146	71	121.0	19.9	8.2	Fsh.	25	225	1903	Hadlock, Wash.	Seattle, Wash.
215709	LJCV	St. s.	RAPPAHANNOCK	6,478	4,021	471.2	59.2	28.7	Frt.	67	4,000	1913	Pocomoke City, Md.	Reedville, Va.
212445		St. s.	Ray	20	13	42.0	12.6	5.8	Fsh.	5	25	1914	Vogesack, Germany	San Francisco, Cal.
111317		St. s.	Raymond	39	26	54.9	13.6	6.3	Tow.	5		1900	Manitowoc, Wis.	Grand Haven, Mich.
202779		St. s.	Raymond	33	22	51.7	15.0	5.5	Tow.	4		1906	Brunswick, Ga.	Jacksonville, Fla.
203448	KVPP	St. s.	Raymond	595	350	182.4	38.0	13.0	Frt.	18		1906	Hartford, Conn.	Hartford, Conn.
205986		*St. p.	Raymond	32	32	88.4	16.0	3.2	Tow.	3		1909	Prosper, Oreg.	San Francisco, Cal.
208205		St. s.	Raymond	27	21	52.8	15.4	6.0	Fsh.	4	80	1910	Raymond City, W. Va.	Pittsburgh, Pa.
110509		*St. p.	Raymond Horner	688	688	195.0	45.1	6.7	Tow.	36		1882	Erie, Pa.	Erie, Pa.
210519	LCNT	St. s.	RAYO	3,663	2,223	321.7	46.2	27.5	Tnk.	37	1,800	1912	Pittsburgh, Pa.	Pittsburgh, Pa.
202832		*St. p.	Reaper	96	96	135.0	26.0	4.6	Tow.	5		1906	Camden, N. J.	New York, N. Y.
111322		St. s.	Rebecca	39	19	67.0	14.0	6.7	Tow.	4		1874	Marietta, Ohio	Paducah, Ky.
110867		*St. p.	Rebecca	254	254	163.4	46.0	4.2	Drg.	14	310	1901	Camden, N. J.	Philadelphia, Pa.
110796		St. s.	Record	59	30	68.4	17.0	8.0	Tow.	5		1884	Parkersburg, W. Va.	Pittsburgh, Pa.
111411		St. s.	Red Hawk	117	58	92.6	22.0	9.6	Tow.	5	450	1888	Cleveland, Ohio	Duluth, Minn.
111067		*St. p.	Red Bluff	1,016	501	200.0	44.0	17.3	Frt.	10	1,000	1902	Brooklyn, N. Y.	New York, N. Y.
216815	LMQP	St. s.	Red Cloud	2,474	1,457	270.0	46.0	22.4	Frt.	33	1,350	1918	Wilmington, Del.	Do.
200067		St. s.	Red Jacket, jr	30	20	46.0	12.6	6.0	Pas.	2		1904	Sacramento, Fla.	San Francisco, Cal.
207553		St. s.	Red Jacket	136	80	92.1	17.6	9.7	Frt.	4	85	1910	Jacksonville, Fla.	Jacksonville, Fla.
217873	LQRN	St. s.	Redlands	2,574	1,535	266.4	46.2	23.9	Frt.	39	1,400	1919	Ohkosh, Wis.	Milwaukee, Wis.

1 Formerly st. s. William A. Hawgood.

2 Formerly st. s. J. W. Westcott.

3 Formerly st. s. J. M. Jenks.

4 Formerly st. s. Smith Bros.

5 Formerly st. s. Anna Belle.

6 Formerly st. s. Anita.

7 Formerly German st. s. Rajah.

8 Formerly st. s. E. H. Miller.

9 Formerly ga. y. Alhermatia.

10 Formerly st. s. Madrid.

11 Formerly st. y. Dreamer.

12 Formerly *st. s. Young America.

13 Formerly st. p. John W. Allee.

14 Formerly German st. s. Pommern.

15 Composite.

MERCHANT STEAM VESSELS OF THE UNITED STATES—Continued.

Official No.	Signal letters.	Rig. *	Name of vessel.	Gross tonnage.	Net tonnage.	Length.	Breadth.	Depth.	Service.	Crew.	Indicated horsepower.	When built.	Where built.	Home port (where permanent document issued).
						Feet.	Feet.	Feet.						
111405	KRPW	St. a.	REDONDO.....	1,130	944	188.0	38.0	19.3	Pas.	22	900	1902	Toledo, Ohio.....	Pt. Townsend, Wash.
102330		St. a.	Redondo.....	77	42	65.8	20.0	9.2	Pas.	6		1904	Houquiam, Wash.....	Seattle, Wash.
215935	LJFV	St. s.	REDONDO.....	4,113	2,955	341.0	48.2	24.5	Frt.	39	1,900	1918	Alameda Cal.....	San Francisco, Cal.
210191		*St. p.	Red Spot.....	88	88	111.0	28.4	4.3	Tow.	10	250	1912	Paducah, Ky.....	Evansville, Ind.
76798		*St. p.	Red Wing.....	98	98	134.0	22.5	4.2	Pas.	18		1899	Winona, Minn.....	Milwaukee, Wis.
214949	LGTR	St. s.	Redwood.....	1,793	1,045	226.4	41.8	23.1	Frt.	34	100	1917	Bellingham, Wash.....	Seattle, Wash.
203596		*St. p.	Reform.....	627	560	178.0	40.0	6.0	Pas.	17	375	1896	Wood Island, Cal.....	San Francisco, Cal.
110987		St. s.	REFUGEE.....	33	23	54.2	15.0	6.9	Frt.	5		1862	Wilmington, Del.....	New York, N. Y.
80924		St. s.	Regent.....	13	6	43.0	11.6	5.6	Tow.	2		1882	Brooklyn, N. Y.....	Do.
76498		St. s.	Regina B.....	79	48	62.0	18.0	5.6	Tow.	3		1884	New Haven, Conn.....	Do.
110948		St. s.	Regis.....	91	45	76.5	19.5	8.6	Tow.	7		1891	Camden, N. J.....	Savannah, Ga.
77456		St. s.	REGULUS.....	4,805	3,298	416.0	50.0	28.0	Frt.	20	1,700	1901	Cleveland, Ohio.....	Cleveland, Ohio.
8926		St. s.	Reichert Bros.....	85	42	75.0	19.0	9.0	Tow.	5	150	1873	Philadelphia, Pa.....	New York, N. Y.
11423		St. s.	Reliable.....	99	67	73.1	17.4	6.0	Pas.	6	120	1902	Astoria, Ore.....	Seattle, Wash.
215855		St. s.	Reliable.....	99	60	77.4	21.9	8.6	Tow.	8	350	1917	West New Brighton, N. Y.....	New York, N. Y.
21961		St. s.	Reliance.....	86	70	90.0	22.5	17.5	Frt.	7		1870	Philadelphia, Pa.....	Do.
103691		St. s.	Reliance.....	75	37	84.0	18.0	8.0	Tow.	7		1881	Camden, N. J.....	Norfolk, Va.
110948		St. s.	Reliance.....	94	47	92.2	21.2	10.5	Tow.	6	280	1899	Bendia, Cal.....	San Francisco, Cal.
110693		St. s.	RELIANCE.....	150	29	96.0	20.3	10.0	Tow.	9		1890	Dubuque, Iowa.....	Port Arthur, Tex.
111278		St. s.	Reliance.....	98	61	118.0	20.5	6.5	Pas.	10	266	1900	Portland, Ore.....	Seattle, Wash.
200023	KSNR	St. s.	Reliance.....	251	122	109.9	30.5	10.1	Frt.	6	400	1903	Bath, Me.....	Boston, Mass.
200104		St. s.	Reliance.....	62	42	70.6	17.6	7.8	Tow.	4		1903	Long Island City, N. Y.....	New York, N. Y.
204496		*St. p.	Reliance.....	291	171	129.0	25.6	4.6	Pas.	22	125	1907	St. Michael, Alaska.....	St. Michael, Alaska.
217240		*St. p.	Reliance.....	95	95	110.3	29.5	4.7	Tow.	12	180	1918	Rumsey, Ky.....	Evansville, Ind.
95227		St. s.	Relief.....	79	54	75.9	18.0	9.6	Tow.	7	150	1873	Chester, Pa.....	New York, N. Y.
110655	KCSM	St. s.	Relief.....	210	79	112.0	22.5	12.6	Tow.	12	600	1884	Philadelphia, Pa.....	San Francisco, Cal.
110706		St. s.	Relief.....	16	14	63.0	9.6	6.6	Frt.	3		1884	Camden, N. J.....	Philadelphia, Pa.
110686		St. s.	Relief.....	242	113	128.7	23.0	12.1	Pit.	10	510	1891	Philadelphia, Pa.....	Norfolk, Va.
203513		*St. p.	Relief.....	229	198	117.5	22.5	4.7	Pas.	11	150	1906	Blalock, Ore.....	Portland, Ore.
203988	KWBH	St. s.	RELIEF.....	828	563	184.6	30.2	20.6	Wrk.	26	1,000	1907	Wilmington, Del.....	New York, N. Y.
207224		*St. p.	Relief.....	49	49	91.0	23.4	3.0	Pas.	3	60	1910	Point Pleasant, W. Va.....	Pittsburgh, Pa.
214263		St. p.	Relief.....	44	37	64.0	15.6	3.0	Mae.	1	60	1916	Coquille, Ore.....	Empire, Ore.
218190	LRJQ	St. s.	REMOVUS.....	5,182	3,953	379.9	53.1	26.9	Frt.	41	2,500	1919	Tacoma, Wash.....	Tacoma, Wash.
126663		St. s.	Removator.....	471	367	135.0	31.8	14.2	Elr.	6	300	1890	Hoboken, N. J.....	New York, N. Y.
210175		St. s.	REMOVUS.....	4,154	2,998	373.0	52.0	25.0	Tnk.	20	1,760	1912	Lorain, Ohio.....	Chicago, Ill.
111302		St. s.	RENSSELAER.....	5,124	3,827	454.0	50.0	28.5	Frt.	25	2,000	1900	Cleveland, Ohio.....	Duluth, Minn.
206501		St. p.	RENSSELAER.....	2,600	1,796	317.3	43.5	12.5	Pas.	90	2,500	1909	Newburgh, N. Y.....	New York, N. Y.
111280		St. s.	Reporter.....	38	26	60.0	16.5	6.5	Tow.	4		1900	San Francisco, Cal.....	San Francisco, Cal.
210383		*St. p.	Repose.....	39	16	79.4	12.4	2.4	Pas.	4	80	1896	Freedom, Pa.....	Vicksburg, Miss.
214028	LFQT	St. s.	REPUBLIC.....	4,109	3,121	345.1	49.1	25.1	Frt.	42	3,000	1907	Sunderland, England.....	New York, N. Y.
18759		St. s.	Rescue.....	32	16	59.5	15.6	6.0	Pas.	4		1873	Norfolk, Va.....	Do.
110691		St. s.	Rescue.....	75	37	79.2	19.0	9.0	Tow.	6		1886	Camden, N. J.....	Philadelphia, Pa.
111215	KPBN	St. s.	Rescue.....	537	284	100.3	32.2	16.8	Wrk.	30	1,128	1899	Tottenville, N. Y.....	New York, N. Y.
111236		St. s.	Rescue.....	27	27	40.6	14.4	6.2	Fah.	4		1896	South Bend, Wash.....	Pt. Townsend, Wash.
120982		*St. p.	Rescue.....	81	81	120.0	26.0	3.8	Tow.	12	230	1894	Jeffersonville, Ind.....	Pittsburgh, Pa.
202298		*St. p.	RESEARCH.....	45	21	60.2	14.0	4.3	Tow.	9		1896	Liverpool, England.....	St. Michael, Alaska.
10514		St. s.	Reserve.....	90	52	72.0	20.6	7.8	Mae.	5	280	1863	New York, N. Y.....	New York, N. Y.
24368		St. s.	Reserve.....	225	140	149.0	25.5	8.7	Frt.	5	332	1864	Brooklyn, N. Y.....	Do.
110768		St. s.	Resolute.....	40	21	58.6	14.2	6.0	Pas.	3		1883	Kennebunk Port, Me.....	Wilmington, N. C.
205311	KWQF	St. a.	RESOLUTE.....	294	199	122.3	25.0	14.0	Tow.	13	500	1908	Camden, N. J.....	Baltimore, Md.
206748		St. s.	Resolute.....	20	13	40.7	14.6	4.5	Frt.	1	70	1909	Millford, Del.....	Philadelphia, Pa.
212379		*St. p.	Resolute.....	60	60	108.0	21.6	3.2	Tow.	12	254	1914	Paducah, Ky.....	Vicksburg, Miss.
214265	LGDP	St. s.	RESOLUTE.....	453	219	135.0	30.0	16.0	Wrk.	19	750	1916	Ashtabula, Ohio.....	New York, N. Y.
110248		St. s.	Restless.....	53	26	75.9	16.0	6.0	Tow.	7		1875	New Orleans, La.....	New Orleans, La.
200663		St. s.	Restless.....	475	291	140.0	30.5	12.5	Pas.	11	1,000	1904	Noank, Conn.....	New London, Conn.
204562		St. s.	Restless.....	04	27	79.0	18.6	9.1	Tow.	5	200	1907	San Francisco, Cal.....	San Francisco, Cal.
110375		St. s.	Reuben Foster.....	16	8	46.7	12.0	5.9	Tow.	2		1878	Baltimore, Md.....	Philadelphia, Pa.
110883	KNTR	St. y.	Roverie.....	92	53	112.1	16.7	8.7	Yct.	13	350	1890	Greenpoint, N. Y.....	New Orleans, La.
211460		St. s.	Ray Del Rio.....	146	73	111.0	22.6	8.5	Tow.	11	250	1913	Pascagoula, Miss.....	Do.
56488		St. s.	Rhoda Stewart.....	447	356	138.8	29.4	10.9	Frt.	12	467	1873	Algonac, Mich.....	Duluth, Minn.
213299		St. s.	Richard.....	71	71	90.0	18.6	4.3	Frt.	4		1915	Beardstown, Ill.....	Peoria, Ill.
210354		St. s.	RICHARD FITZGERALD.....	167	110	82.0	22.0	12.0	Tow.	5	500	1912	Manitowoc, Wis.....	New York, N. Y.
110335	JSPL	St. s.	Richard Holyoks.....	131	90	115.6	24.3	11.8	Tow.	8	344	1877	Seabeck, Wash.....	Seattle, Wash.
110971	KLGF	St. s.	RICHARD PECK.....	2,906	1,819	303.3	48.0	17.8	Pas.	81	2,906	1892	Wilmington, Del.....	New London, Conn.
211287		St. s.	RICHARD TRIMBLE.....	7,607	5,868	580.0	58.0	32.0	Frt.	21	1,880	1913	Lorain, Ohio.....	Duluth, Minn.
86582		St. s.	RICHARD J. REISS.....	4,409	3,498	430.0	50.0	28.0	Frt.	33	1,700	1901	Cleveland, Ohio.....	Do.
107348		St. s.	Richland Queen.....	2,228	1,930	295.0	44.0	21.0	Frt.	10	800	1898	West Bay City, Mich.....	New York, N. Y.

1 Formerly *st. p. Juniata.
 2 Formerly st. s. White and Price.
 3 Formerly st. s. J. P. Thomas.
 4 Formerly st. s. John J. Albright.
 5 Formerly st. s. (a) Egbert Myers.
 6 Formerly st. s. (b) Genesta.
 7 Formerly st. s. Anna.

7 Formerly st. s. (a) Henry A. Crawford.
 8 Formerly st. s. (b) John D. Dailey.
 9 Formerly st. s. Columbia.
 10 Formerly German st. s. Walkura.
 (French prize.)
 11 Formerly st. s. Nabby C.
 12 Formerly *st. p. Frits.

13 Formerly British st. p. Research.
 14 Formerly st. s. General Frans Sigel.
 15 Formerly st. s. (a) Transit.
 16 Formerly st. s. (b) John Lenox.
 17 Formerly st. s. Sarah E. McWilliams.
 18 Formerly st. s. George W. Peavey.
 19 Formerly st. s. Amazonas.

MERCHANT STEAM VESSELS OF THE UNITED STATES—Continued.

Official No.	Signal letters.	Rig.	Name of vessel.	Gross tonnage.	Net tonnage.	Length.	Breadth.	Depth.	Service.	Crew.	Indicated horsepower.	When built.	Where built.	Home port (where permanent document issues).
126717		St. s.	Richland Star	2,051	1,711	298.0	41.0	21.0	Frt.	16	1,250	1891	West Bay City, Mich.	Pittsburgh, Pa.
110086	JMRW	St. s.	Richmond	1,269	963	206.0	33.0	21.6	Pas.	22	640	1873	Wilmington, Del.	New York, N. Y.
111283		St. s.	Richmond	135	77	99.5	23.5	11.5	Tow.	6	750	1900	San Francisco, Cal.	San Francisco, Cal.
201808		St. s.	RICHMOND	2,006	1,364	231.6	46.0	18.2	Fer.	15	3,500	1905	Port Richmond, N. Y.	New York, N. Y.
206280		St. s.	Richmond	117	79	77.2	25.3	8.3	Frt.	6	250	1909	West New Brighton, N. Y.	Do.
211443	LDCJ	St. s.	RICHMOND	6,563	4,069	419.4	54.2	31.2	Tnk.	39	3,000	1913	Quincy, Mass.	San Francisco, Cal.
110987		St. s.	Ridgewood	48	29	58.0	17.5	7.4	Tow.	3	1891	1891	Athens, N. Y.	Norfolk, Va.
206095		St. s.	Rikers Island	85	59	71.9	18.3	7.7	Pas.	6	250	1910	West New Brighton, N. Y.	New York, N. Y.
110825		St. s.	Ringleader	121	114	112.9	18.0	9.0	Frt.	9	95	1889	Alexandria Bay, N. Y.	Cape Vincent, N. Y.
110908		St. s.	Eto Grande	2,556	2,047	289.5	39.2	21.6	Pas.	34	1,400	1876	Chester, Pa.	New York, N. Y.
110758	JSDV	St. s.	Ripple	36	18	48.0	16.2	5.2	Oya.	4	1887	1887	South Norwalk, Conn.	Bridgeport, Conn.
216973	LRCH	St. s.	RIPPLE	301	96	135.0	22.8	4.4	Fsh.	24	450	1918	Superior, Wis.	Boston, Mass.
206372		*St. p.	Risano	89	89	121.0	24.0	3.5	Drg.	3	195	1911	Clarrington, Ohio.	Cincinnati, Ohio.
111147		St. s.	Rita McDonald	69	47	72.0	21.4	8.0	Tow.	8	1897	1897	West Bay City, Mich.	Chicago, Ill.
110085		St. s.	Rival	26	13	66.0	14.5	5.8	Tow.	3	1890	1890	Stockton, Cal.	San Francisco, Cal.
110792		St. s.	Rival	266	203	139.0	32.0	10.2	Frt.	14	250	1888	San Francisco, Cal.	Marquette, Mich.
206684		*St. p.	Rival	244	244	148.0	27.6	4.0	Tow.	14	1903	1903	Marietta, Ohio.	Pittsburgh, Pa.
21950		St. p.	Riverside	51	30	55.0	20.0	5.7	Fer.	1	1870	1870	Esopus, N. Y.	Albany, N. Y.
110888		St. s.	RIVERSIDE	72	41	83.5	17.5	5.5	Pas.	4	1893	1893	Philadelphia, Pa.	Philadelphia, Pa.
110995		St. s.	RIVERSIDE	67	45	75.3	20.0	5.9	Frt.	5	100	1892	Wilmington, Del.	New York, N. Y.
110974		St. s.	RIVERSIDE	90	62	112.5	18.7	5.2	Pas.	8	110	1892	Buffalo, N. Y.	Cape Vincent, N. Y.
111068	KMNF	St. s.	RIVERSIDE	452	372	141.5	27.1	10.3	Frt.	12	450	1895	Chester, Pa.	New York, N. Y.
208556	KVFW	St. s.	RIVERSIDE	300	204	118.1	25.0	8.7	Pas.	9	550	1906	Port Richmond, N. Y.	Do.
111421		St. s.	Rob.	47	32	74.8	18.2	7.5	Pas.	8	1902	1902	Sleightsburg, N. Y.	Albany, N. Y.
110742		St. s.	Robarts	48	24	75.5	18.2	6.5	Tow.	5	100	1887	San Francisco, Cal.	Newport, Oreg.
111198		*St. p.	Robbie	48	25	50.0	10.6	2.0	Pas.	4	1896	1896	Madison, Ind.	Morgan City, La.
120007		St. s.	Robbins III.	45	30	58.3	14.0	5.7	Fsh.	5	30	1890	Grand Haven, Mich.	Grand Haven, Mich.
211129		St. s.	ROBERT FULFON	4,719	3,181	424.6	45.8	27.8	Frt.	25	2,000	1896	Wyandotte, Mich.	Duluth, Minn.
206388		St. p.	ROBERT FULFON	2,168	1,944	337.0	42.0	11.5	Pas.	65	3,850	1909	Camden, N. J.	New York, N. Y.
111044		*St. p.	Robert Jenkins	95	95	132.0	22.0	4.4	Tow.	14	334	1893	Pittsburgh, Pa.	Pittsburgh, Pa.
111180		*St. p.	Robert Kerr	718	409	178.1	35.4	5.9	Frt.	34	400	1898	Seattle, Wash.	St. Michaels, Alaska.
203194		St. s.	Robert McAllister	74	50	65.2	19.0	8.0	Tow.	4	1905	1905	New Baltimore, N. Y.	Bridgeport, Conn.
111494		St. s.	Robert Palmer	112	76	87.6	21.3	9.9	Tow.	4	275	1902	Noank, Conn.	New York, N. Y.
206579		*St. p.	Robert Rhea	182	182	149.8	30.4	4.4	Pas.	33	1906	1906	Marietta, Ohio.	St. Louis, Mo.
110103		St. s.	Robert Robinson	74	50	70.0	18.4	9.0	Tow.	5	1872	1872	Philadelphia, Pa.	New York, N. Y.
111206		St. s.	Robert Robinson	36	27	68.6	15.8	6.0	Tow.	4	1886	1886	New Baltimore, N. Y.	Do.
201011		St. s.	Robert A. Scott	50	34	75.0	18.8	8.0	Tow.	5	82	1904	do	Do.
207289	LBKD	St. s.	Robert C. Clowry	522	285	122.3	33.3	15.1	Canl.	33	1,000	1910	Tottenville, N. Y.	Do.
137764		St. s.	Robert C. Frings	141	84	101.0	22.4	9.6	Frt.	5	500	1903	Manitowoc, Wis.	Cleveland, Ohio.
110778		St. s.	Robert C. Wentz	335	267	141.0	30.0	10.6	Frt.	14	500	1888	Gibraltar, Mich.	Detroit, Mich.
111468		St. s.	ROBERT E. CABE	22	15	74.0	15.0	5.5	Tow.	4	1903	1903	Dubuque, Iowa.	St. Louis, Mo.
208585		St. s.	ROBERT E. JOHNSTON	46	26	57.8	17.5	6.0	Tow.	6	40	1906	Ferrysburg, Mich.	Grand Haven, Mich.
212705		St. s.	Robt E. Lee	45	30	65.3	18.1	7.8	Tow.	4	1914	1914	Andrews, S. C.	Georgetown, S. C.
111051		St. s.	Robert E. Petty	157	78	102.0	21.0	9.0	Tow.	6	350	1882	Tottenville, N. Y.	New York, N. Y.
110586		St. s.	Robert H. Cook	157	78	102.0	21.0	9.0	Tow.	6	350	1882	Buffalo, N. Y.	Albany, N. Y.
213485		*St. p.	Robt. H. Romander	62	62	99.2	26.2	3.0	Tow.	3	175	1915	Clarendon, Ark.	St. Louis, Mo.
211244		St. s.	ROBERT J. CLOSE	187	112	86.3	28.0	8.1	Msc.	3	100	1913	Superior, Wis.	Duluth, Minn.
96280		St. s.	Robert J. McGuire	42	21	64.5	17.0	7.3	Tow.	4	80	1890	Eddyville, N. Y.	New York, N. Y.
212073		St. s.	ROBERT L. IRELAND	6,387	4,999	504.0	54.0	30.0	Frt.	25	1,600	1914	Lorain, Ohio.	Cleveland, Ohio.
212062		St. s.	Robert L. Stevens	165	92	85.2	29.2	9.8	Frt.	6	850	1915	West Brighton, N. Y.	New York, N. Y.
210267	LCMP	St. s.	ROBERT M. THOMPSON	2,458	1,905	247.0	43.7	26.5	Frt.	33	1,350	1912	Ecorse, Mich.	Do.
218529	LHSK	St. s.	Robert P. Clark	291	147	128.1	25.8	13.2	Tow.	16	1,000	1917	Orange, Tex.	Port Arthur, Tex.
111263		*St. p.	Robert P. Gillham	158	158	149.5	31.5	4.3	Frt.	18	575	1901	Parkersburg, W. Va.	Cincinnati, Ohio.
96682		St. s.	ROBERT R. PAISLEY	3,762	3,120	370.8	50.2	24.2	Frt.	19	1,900	1903	Toledo, Ohio.	Cleveland, Ohio.
110980		St. s.	Robert S. Bradley	131	60	83.0	20.0	10.4	Tow.	5	350	1892	Camden, N. J.	Boston, Mass.
218507		St. s.	Robert S. Parsons	202	137	103.2	29.3	10.6	Frt.	6	400	1916	Brooklyn, N. Y.	New York, N. Y.
216127		*St. p.	Robt. T. Graham	46	46	64.5	22.0	4.0	Fer.	2	50	1918	Madison, Ind.	Evansville, Ind.
209480		St. s.	Robert W. Johnson	204	128	107.0	22.2	7.8	Frt.	13	500	1906	Noank, Conn.	Perth Amboy, N. J.
111211		St. s.	Robert and Edwin	27	13	56.5	14.4	7.1	Msc.	6	1899	1899	East Boothbay, Me.	Gloucester, Mass.
111294		St. s.	ROBERT W. E. BUNSEN	5,181	4,012	489.0	50.2	25.3	Frt.	25	1,750	1900	Chicago, Ill.	Duluth, Minn.
110879		St. s.	Rochester	118	59	90.0	22.2	9.8	Tow.	6	400	1890	Philadelphia, Pa.	New York, N. Y.
202712		St. s.	ROCHESTER	1,338	910	194.2	39.6	16.8	Fer.	8	1,500	1905	Newburgh, N. Y.	Do.
204650		St. s.	ROCHESTER	4,571	3,555	381.0	50.2	30.0	Frt.	23	2,100	1907	Ecorse, Mich.	Buffalo, N. Y.
207073		St. s.	ROCHESTER	1,603	867	246.0	42.0	15.6	Pas.	83	2,000	1910	Wyandotte, Mich.	Duluth, Minn.
96851		St. s.	Roche Harbor	87	59	50.4	15.6	6.1	Tow.	4	1888	1888	Taomsa, Wash.	Pt. Townsend, Wash.
201922		*St. p.	Rock City	64	64	97.0	27.6	4.5	Tow.	9	1904	1904	Helena, Ark.	New Orleans, La.
110399		St. p.	Rockaway	520	361	150.0	32.0	10.5	Fer.	4	300	1879	Wilmington, Del.	Norfolk, Va.
215855		St. s.	Rockaway	300	97	102.5	29.0	8.5	Frt.	7	350	1917	Milford, Del.	Perth Amboy, N. J.
111254		St. s.	ROCKET	39	27	62.4	15.0	7.0	Fsh.	6	1901	1901	Buffalo, N. Y.	Detroit, Mich.
106822		St. p.	Rock Island	149	149	100.0	29.0	5.0	Pas.	4	290	1875	Clinton, Iowa.	Memphis, Tenn.
110767		St. p.	Rockland	393	304	129.4	31.7	9.7	Fer.	5	583	1888	Athens, N. Y.	New York, N. Y.

1 Formerly st. s. (a) City of Berlin.
 2 Formerly st. s. (b) Charles A. Luck.
 3 Formerly st. s. Frank Edward.
 4 Formerly st. s. Joel D. Smith.

4 Formerly st. s. (a) Chequamegon.
 5 Formerly st. s. (b) Pere Marquette 7.
 6 Formerly st. s. (a) Henry R. Heath.
 7 Formerly st. s. (b) B. B. Odell, Jr.

8 Formerly st. s. Geo. L. Craig.
 9 Formerly st. s. Harry Lynn.
 10 Formerly st. p. (a) Augusta.
 11 Formerly st. p. (b) T. J. Robinson.

MERCHANT STEAM VESSELS OF THE UNITED STATES—Continued.

Official No.	Signal letters.	Rig.	Name of vessel.	Gross tonnage.	Net tonnage.	Length.	Breadth.	Depth.	Service.	Crew.	Indicated horsepower.	When built.	Where built.	Home port (where permanent document issues).
						Feet.	Feet.	Feet.						
21671		St. s.	Rocky Mountain	45	25	55.1	23.2	5.6	Frt.	2		1866	Cape Elizabeth, Me.	Eastport, Me.
21379		St. s.	Rodoma	50	24	63.0	17.7	5.4	Tow.	5	100	1915	Bellingham, Wash.	Seattle, Wash.
200246		St. s.	Roger Williams	149	101	108.0	25.9	10.6	Tow.	8	650	1903	Athens, N. Y.	New York, N. Y.
111461		St. s.	Roger C. Sullivan	51	35	64.2	17.5	9.4	Tow.	8		1903	Toledo, Ohio.	Chicago, Ill.
216353		St. s.	Roger C. Sullivan	179	122	105.5	24.4	12.1	Tow.	10	550	1918	Albany, N. Y.	New York, N. Y.
209918	LCBN	St. s.	Rollin E. Mason	323	145	155.6	23.1	12.9	Fsh.	32	600	1911	Essex, Mass.	Newport, R. I.
205467		*St. p.	Rollo	33	27	67.0	19.8	2.3	Frt.	4	25	1908	Pinewood, Fla.	Pensacola, Fla.
96632		St. s.	Roman	23	11	50.6	15.2	5.8	Tow.	5		1881	Philadelphia, Pa.	Philadelphia, Pa.
110622	LNFQ	St. s.	ROMAN	2,768	1,599	302.5	40.2	21.7	Frt.	40	1,200	1891	Cleveland, Ohio	New York, N. Y.
218003	LRBD	St. s.	ROMULUS	5,104	3,748	391.8	51.3	28.8	Tnk.	50	2,700	1919	Wilmington, Del.	Wilmington, Del.
110493	LGWC	St. s.	Ronald G. Keeler	120	60	101.0	22.0	9.6	Frt.	8		1881	Fly Mountain, N. Y.	New York, N. Y.
111464		St. s.	Roque	39	20	67.7	14.0	6.0	Pas.	4	70	1902	Boston, Mass.	Portland, Me.
200110		St. s.	Rosa	47	23	66.7	16.1	4.4	Pas.	5		1903	Wilmington, N. C.	Wilmington, N. C.
216499		St. s.	Rosa	19	13	61.8	13.4	3.7	Pas.	3	35	1888	Reading, Pa.	Philadelphia, Pa.
111448	KSGJ	St. s.	Rosalie	299	195	112.6	30.6	6.6	Frt.	8		1903	Noank, Conn.	Rochester, N. Y.
217056		St. s.	Rosalie M.	7	7	40.1	10.0	3.6	Pas.	2	30	1918	Vicksburg, Miss.	Vicksburg, Miss.
211634	LDGK	St. s.	Rosalie Mahony	1,473	552	201.1	40.5	23.1	Frt.	20	450	1913	Hoquiam, Wash.	San Francisco, Cal.
134456		St. s.	Rose	74	37	88.0	19.0	9.0	Tow.	8	150	1889	Wilmington, Del.	Philadelphia, Pa.
2001962		St. s.	Rose A.	52	36	59.3	18.3	7.4	Pas.	4		1905	Brooklyn, N. Y.	New London, Conn.
111380		*St. p.	Roseada	15	14	57.0	14.7	3.3	Pas.	4		1901	Kissimmee, Fla.	Tampa, Fla.
110688		St. s.	Rosebank	37	18	60.6	15.6	6.2	Tow.	5		1885	Burlington, Vt.	New York, N. Y.
110734		St. s.	Rosebelle	10	6	44.0	8.8	3.9	Tow.	1		1886	Baltimore, Md.	Boston, Mass.
27637	KGTR	St. s.	ROSE CITY	3,468	2,164	336.2	43.2	22.3	Pas.	68	2,250	1889	Chester, Pa.	San Francisco, Cal.
110329		St. p.	Rosedale	938	677	216.0	34.2	10.0	Pas.	20	1,460	1877	Norfolk, Va.	Philadelphia, Pa.
111453	KSHV	St. s.	ROSELLE	230	149	98.0	24.5	13.8	Tow.	9	500	1903	Philadelphia, Pa.	Philadelphia, Pa.
209822	LCJK	St. p.	ROSE STANDISH	993	594	205.4	34.5	11.4	Pas.	20	1,500	1912	Wilmington, Del.	Boston, Mass.
217121	LNKQ	St. s.	Roseway	359	168	142.1	29.6	11.8	Fsh.	24	550	1918	Essex, Mass.	Do.
215720	LJDK	St. s.	Rosewood	1,929	1,357	241.9	42.2	24.4	Frt.	26	1,000	1917	Bellingham, Wash.	Seattle, Wash.
110733		St. s.	Roumania	1,837	1,441	273.5	39.5	21.1	Frt.	24	1,000	1887	West Bay City, Mich.	Detroit, Mich.
85438		St. s.	Rover	88	61	92.1	18.4	8.3	Fsh.	5		1876	Deering, Me.	Newport, R. I.
111344		St. s.	Rover	44	30	62.0	14.0	5.0	Tow.	2	50	1901	Hilo, Hawaii.	San Francisco, Cal.
111441		*St. p.	Rover	145	92	135.0	23.0	5.2	Tow.	12		1902	Elizabeth, Wis.	Pittsburgh, Pa.
120718	LGWJ	St. s.	Rowe	476	394	142.8	30.0	10.6	Pas.	13	360	1888	Manitowoc, Wis.	New Haven, Conn.
201571		*St. p.	Rowena	187	187	147.7	25.1	5.0	Pas.	21		1904	Burnside, Ky.	Louisville, Ky.
202074		St. y.	Rowena	69	47	96.0	16.8	6.8	Yct.	4	150	1905	Detroit, Mich.	New York, N. Y.
111311		St. s.	ROWIRA	35	24	56.6	14.4	6.6	Fsh.	3		1900	Ferrysburg, Mich.	Cleveland, Ohio.
208410		St. s.	Rowland H. Wilcox	247	119	132.0	22.3	10.7	Frt.	24	450	1911	Noank, Conn.	Newport, R. I.
200436	KSRM	St. y.	ROXANA	132	74	112.2	17.0	4.5	Yct.	10	400	1903	Racine, Wis.	Washington, D. C.
110998		St. s.	Royal	59	29	75.0	20.6	8.2	Tow.	5		1891	Benicia, Cal.	San Francisco, Cal.
111305		St. s.	Royal	22	14	42.9	14.2	6.5	Tow.	2		1900	Long Island City, N. Y.	New York, N. Y.
208113		St. s.	Royal	27	21	52.8	15.4	6.0	Fsh.	2	80	1910	Erie, Pa.	Cleveland, Ohio.
214581	LGNF	St. s.	ROYAL ARROW	7,794	4,800	467.6	62.7	32.0	Tnk.	39	3,200	1916	Camden, N. J.	New York, N. Y.
145897	KRFT	St. s.	ROY HOOPER	230	149	103.0	23.0	12.3	Tow.	10		1901	Philadelphia, Pa.	Do.
217110	LNKD	St. s.	Roy H. Beattie	2,551	1,528	267.3	46.0	23.6	Frt.	41	1,400	1918	Portsmouth, N. H.	Portland, Me.
110818		St. s.	Ruby	17	11	51.4	14.2	4.9	Tow.	6		1889	Manistee, Mich.	Detroit, Mich.
200160		*St. p.	Ruby	49	49	77.0	16.9	3.3	Tow.	11		1883	St. Louis, Mo.	New Orleans, La.
210650	LCNW	St. s.	RUBY	2,458	1,605	247.0	43.7	26.5	Frt.	31	1,350	1912	Ecorse, Mich.	New York, N. Y.
111407		St. s.	Rudolph Brothers	123	83	98.5	26.9	8.3	Tow.	6	193	1902	Athens, N. Y.	Do.
110759		St. s.	Ruel Rowe	211	133	102.5	21.2	7.2	Frt.	5	140	1887	Stratford, Conn.	Do.
206088		St. s.	RUFUS P. RANNEY	4,797	3,505	425.0	52.0	28.0	Frt.	21	1,600	1906	Superior, Wis.	Cleveland, Ohio.
211774	LDHJ	St. s.	Rush	459	254	163.0	25.0	14.2	Fsh.	20	400	1885	Port Blakeley, Wash.	Seattle, Wash.
207750		*St. p.	Russell	75	75	99.0	34.0	3.0	Fer.	2	150	1910	Jeffersonville, Ind.	Louisville, Ky.
111202		St. s.	Russell Lord	295	196	160.0	30.0	5.0	Tow.	12	585	1896	Pittsburgh, Pa.	Evansville, Ind.
203307		St. s.	Russell Stevenson	28	20	53.0	12.0	5.0	Tow.	3	30	1906	Cedarville, Mich.	Milwaukee, Wis.
110744		St. s.	Rustler	30	15	53.0	13.4	4.0	Pas.	2		1887	Hoquiam, Wash.	Seattle, Wash.
111024		St. s.	Rustler	80	32	65.0	14.7	5.7	Pas.	6		1893	Seattle, Wash.	Do.
218126		St. s.	Rustler	12	8	41.8	11.3	3.3	Tow.	3	20	1912	International Falls, Minn.	Duluth, Minn.
110801		St. p.	Ruth	89	53	81.0	26.0	4.0	Pas.	5		1888	Conway, S. C.	Georgetown, S. C.
111103		*St. p.	Ruth	416	372	156.4	34.0	4.6	Pas.	20		1895	Portland, Ore.	Portland, Ore.
111465		St. s.	RUTH	35	24	64.2	15.4	5.4	Pas.	6		1903	Buffalo, N. Y.	Erie, Pa.
141478		St. s.	Ruth	53	36	69.0	16.7	5.6	Tow.	3		1887	Seattle, Wash.	Seattle, Wash.
206747		St. c.	RUTH	89	89	77.0	35.2	4.0	Fer.	5	70	1909	Dubuque, Iowa.	New Orleans, La.
207340		St. s.	Ruth	14	9	45.0	13.0	4.0	Fsh.	4		1909	Marine City, Mich.	Erie, Pa.
207775	LBPS	St. s.	RUTH	3,102	2,423	313.6	46.1	22.1	Frt.	29	1,200	1910	Newport News, Va.	New York, N. Y.
210588		*St. p.	RUTH	83	83	100.0	20.0	4.3	Drg.	5		1912	St. Louis, Mo.	St. Louis, Mo.
111098		St. s.	Ruth E.	34	23	62.4	18.2	4.8	Tow.	6		1885	Satsuma Heights, Fla.	Jacksonville, Fla.
213345		St. s.	Ruth R.	13	11	37.0	11.3	3.8	Fsh.	2	10	1915	Naubinway, Mich.	Marquette, Mich.
111181		St. s.	Ruth B. Lute	148	91	95.0	21.8	7.6	Frt.	5	125	1898	Wilmington, Del.	Providence, R. I.

¹ Formerly st. p. Henry V. Lesley.

² Formerly st. s. Resolute.

³ Formerly st. s. Newport.

⁴ Formerly st. s. Rescue.

⁵ Formerly (a) st. s. Yumuri.

⁶ Formerly (b) U. S. S. Badger.

⁷ Formerly (c) U. S. Q. M. D. Lawton.

⁸ Formerly st. s. Gipsy Girl.

⁹ Formerly st. s. Fannie C. Hart.

¹⁰ Formerly st. s. Texas.

¹¹ Formerly U. S. Eng. *st. p. Ruby.

¹² Formerly U. S. R. C. Rush.

¹³ Formerly *st. p. Peerless.

¹⁴ Formerly st. s. Lady of the Lake.

† Lost Apr. 18, 1919.

MERCHANT STEAM VESSELS OF THE UNITED STATES—Continued.

Official No.	Signal letters.	Rig.	Name of vessel.	Gross tonnage.	Net tonnage.	Length.	Breadth.	Depth.	Service.	Crew.	Indicated horsepower.	When built.	Where built.	Home port (where permanent document issues).
						Feet.	Feet.	Feet.						
200780		*St. p.	Ruth No. 2	141	141	136.7	26.7	3.6	Pass.	19		1904	Clarrington, Ohio	Georgetown, S. C.
111415		St. s.	Ryba	32	14	66.0	16.0	6.3	Tow.	4	150	1902	Alameda, Cal.	San Francisco, Cal.
86431		St. p.	Rye Cliff	427	269	137.5	32.6	12.4	Fer.	9	400	1898	Bath, Me.	New York, N. Y.
			S.											
116963		St. s.	S. B. Graecan	148	67	93.0	27.3	7.6	Frt.	5	250	1900	Tottenville, N. Y.	New York, N. Y.
116710		St. s.	S. C. Hart	63	43	73.7	18.0	8.4	Pass.	3	160	1896	Baltimore, Md.	New Bedford, Mass.
119099		St. s.	S. D. Combes	86	58	73.7	25.4	6.7	Tow.	6		1900	East Rockaway, N. Y.	New York, N. Y.
145666		St. s.	*S. E. Teague	18	12	56.0	16.6	4.4	Pass.	5		1893	Point Washington, Fla.	Jacksonville, Fla.
81038		St. s.	*S. E. Vaughan	70	35	74.5	18.5	8.0	Tow.	4	300	1884	Boston, Mass.	New York, N. Y.
204649		*St. p.	S. G. Simpson	267	198	115.4	26.3	6.1	Pass.	12	350	1907	Tacoma, Wash.	Tacoma, Wash.
96445		St. s.	*S. H. ROBBINS	4,900	3,617	444.0	50.0	24.6	Frt.	22	1,300	1899	Lorain, Ohio	Cleveland, Ohio.
117212		*St. p.	S. J. Phillips	77	49	79.3	18.9	4.3	Pass.	3		1902	New Bern, N. C.	New Bern, N. C.
116643		St. s.	S. L. Clark	125	88	91.0	17.7	9.6	Cnl.	4	90	1894	Phoenix, N. Y.	New York, N. Y.
115925		St. s.	S. L. Crosby	103	51	90.8	22.5	9.0	Tow.	8	350	1883	Philadelphia, Pa.	Albany, N. Y.
116717		St. s.	S. M. Fischer	628	427	139.5	31.0	21.0	Tow.	12	1,150	1896	Toledo, Ohio	Duluth, Minn.
211444		St. s.	S. M. Goucher	58	39	65.0	19.1	8.6	Tow.	3	100	1913	Camden, N. J.	Philadelphia, Pa.
216019	LJRW	St. s.	S. M. SPALDING	7,175	4,361	435.0	56.0	32.0	Tnk.	40	2,600	1918	San Francisco, Cal.	Los Angeles, Cal.
115722		St. s.	S. M. Stephenson	546	426	166.2	33.0	12.0	Frt.	14	400	1890	Manitowoc, Wis.	Grand Haven, Mich.
117224	KSGH	St. s.	†S. O. Co. No. 12	158	107	90.0	20.5	11.0	Tow.	9	1,000	1903	Camden, N. J.	Baltimore, Md.
116478		St. s.	S. O. Dixon	29	14	52.7	15.4	7.0	Tow.	3	200	1892	Manitowoc, Wis.	New York, N. Y.
209036		St. s.	S. Q. BROWN	179	122	88.9	22.8	11.8	Frt.	7	475	1911	Port Richmond, N. Y.	Do.
116558		St. s.	S. S. CURRY	3,931	2,901	432.0	45.0	25.0	Frt.	21	1,500	1893	West Bay City, Mich.	Duluth, Minn.
76049		St. s.	*S. S. Prentiss	157	82	70.0	16.0	7.0	Tow.	4		1878	Pittsburgh, Pa.	New Orleans, La.
130795	KNSF	St. s.	†S. T. Co. No. 2	61	44	98.1	22.0	10.1	Tow.	11	600	1896	Philadelphia, Pa.	New York, N. Y.
215006	LBEQ	St. s.	S. V. HARKNESS	6,890	5,293	419.4	57.2	29.8	Frt.	32	3,675	1917	Seattle, Wash.	Do.
106790		St. s.	†S. W. Holbrook	94	47	84.0	21.1	9.8	Tow.	6	150	1890	Athens, N. Y.	Do.
117069		St. p.	S. W. Hollister	49	31	73.0	29.8	4.6	Tow.	8		1888	Oakhosh, Wis.	Milwaukee, Wis.
115554		St. p.	S. W. Smith	330	278	119.5	40.8	8.5	Fer.	5	147	1877	Baltimore, Md.	Baltimore, Md.
141027	KGNS	St. s.	*SABINE	3,328	2,478	314.0	46.2	20.3	Frt.	51	2,000	1899	Chester, Pa.	New York, N. Y.
210033	LJSD	St. s.	SABINE SUM	6,728	4,063	429.3	59.2	31.4	Tnk.	27	2,700	1918	do.	Philadelphia, Pa.
218186	LRJN	St. s.	SACATAWAN	5,312	3,370	396.8	52.2	27.4	Frt.	50	2,500	1919	Arlington, N. Y.	New York, N. Y.
202439		St. s.	Sacajawea	60	51	64.0	16.0	5.0	Frt.	2		1905	Felida, Wash.	Portland, Oreg.
217439	LPKQ	St. s.	SACANDAGA	5,735	3,445	390.0	54.2	27.6	Frt.	65	2,500	1918	Hog Island, Pa.	Philadelphia, Pa.
217223	LPDF	St. s.	SACCARAPPA	5,735	3,445	390.0	54.2	27.6	Frt.	65	2,500	1918	do.	Do.
206401		*St. p.	SACCHARINE	98	98	124.5	28.0	3.4	Tow.	15	300	1911	New Orleans, La.	New Orleans, La.
217365	LPFR	St. s.	SAC CITY	5,735	3,445	390.0	54.2	27.6	Frt.	65	2,500	1918	Hog Island, Pa.	Philadelphia, Pa.
116267		St. s.	Sachem	739	542	187.0	33.5	12.8	Frt.	12	323	1899	Grand Haven, Mich.	Detroit, Mich.
116994		St. s.	SACHEM	196	132	110.3	24.0	10.0	Tow.	9	500	1900	Baltimore, Md.	Hartford, Conn.
117173		St. s.	Sachem	41	23	54.0	14.9	7.7	Tow.	2	60	1902	Fairhaven, Wash.	Pt. Townsend, Wash.
127649		St. y.	*SACHEM	217	123	143.3	23.6	12.5	Yot.	18	1,200	1902	Wilmington, Del.	New York, N. Y.
204106	LHTM	St. s.	†SACHEM	100	70	71.8	20.1	10.5	Frt.	4		1907	Buffalo, N. Y.	Buffalo, N. Y.
215771	LQFV	St. s.	SACHEM	3,241	1,891	307.7	42.2	24.7	Frt.	47	1,959	1897	Hamburg, Germany	San Francisco, Cal.
217993		St. s.	SACO	5,784	3,513	390.0	54.2	27.6	Frt.	42	2,500	1919	Hog Island, Pa.	Philadelphia, Pa.
116682		St. s.	Sacramento	2,390	1,903	308.2	42.6	21.2	Frt.	20	1,200	1895	West Bay City, Mich.	Duluth, Minn.
212820		*St. p.	Sacramento	760	657	178.0	40.4	7.5	Frt.	29	300	1914	San Francisco, Cal.	San Francisco, Cal.
215939	LJFF	St. s.	SACRAMENTO	4,856	3,595	390.0	53.2	27.5	Frt.	51	2,000	1918	Seattle, Wash.	Seattle, Wash.
23651		St. s.	Sadie	10	5	40.5	10.5	4.5	Tow.	2		1871	Redhook, N. Y.	Boston, Mass.
117213		St. s.	Sadie	25	17	65.0	15.3	5.0	Tow.	5		1902	Scranton, Miss.	Jacksonville, Fla.
115685		St. s.	Sadie E. Ella	40	21	60.0	14.6	6.6	Tow.	4	150	1879	Tottenville, N. Y.	New York, N. Y.
117264		St. s.	Safety	134	91	85.6	27.2	8.3	Frt.	7	130	1903	Jersey City, N. J.	Perth Amboy, N. J.
116399		St. s.	Sagadahoc	44	37	65.6	20.1	8.0	Frt.	3		1891	Woolwich, Me.	Bath, Me.
216584	LMDV	St. s.	SAGADAHOC	6,846	5,098	420.5	54.2	31.4	Frt.	31	3,000	1918	Bath, Me.	Do.
116211	KFPD	St. s.	Sagamors	321	169	169.8	26.2	11.7	Frt.	14	600	1888	do.	New York, N. Y.
116821		St. s.	Sagamors	104	58	82.4	20.2	8.6	Msc.	5	100	1898	do.	Newport, R. I.
117031		St. s.	Sagamors	173	62	110.0	25.0	12.0	Frt.	5	250	1900	Fall River, Mass.	Providence, R. I.
150166		St. s.	†Sagamors	142	98	115.4	25.6	6.8	Frt.	6	140	1879	Greenpoint, N. Y.	Perth Amboy, N. J.
217089		St. s.	Sagamors	130	79	91.9	21.8	6.6	Frt.	4	200	1909	Phoenix, N. Y.	New York, N. Y.
217619	LQBK	St. s.	SAGAPORACK	5,784	3,513	390.0	54.2	27.6	Frt.	42	2,500	1919	Hog Island, Pa.	Philadelphia, Pa.
216845	LMSD	St. s.	SAG HARBOR	2,431	1,417	264.0	42.2	21.9	Frt.	37	1,200	1918	Mariners Harbor, N. Y.	New York, N. Y.
127475		St. s.	†Saginaw	15	11	36.6	12.7	5.8	Tow.	3		1900	Buffalo, N. Y.	Buffalo, N. Y.
204673	LBFK	St. s.	Saginaw	886	496	191.4	30.1	14.2	Frt.	26	750	1907	Hog Island, Pa.	San Francisco, Cal.
214722	LGQV	St. s.	†SAGUA	3,298	2,005	331.1	45.2	25.6	Pass.	46	1,882	1914	Newcastle, England	New York, N. Y.
217501	LPQT	St. s.	SAGUACHE	5,697	3,454	390.0	54.2	27.6	Frt.	65	2,500	1919	Hog Island, Pa.	Philadelphia, Pa.
217982	LQFT	St. s.	SAHALE	5,784	3,513	390.0	54.2	27.6	Frt.	42	2,500	1919	do.	Do.

* Formerly st. p. General Knox.
 * Formerly st. s. Try Me.
 * Formerly st. s. Wesley A. Gove.
 * Formerly st. s. Henry W. Oliver.
 * Formerly st. s. J. B. O'Brien.
 * Formerly st. s. National.
 * Formerly st. s. S. O. Co. No. 2.

† Formerly st. s. Acme.
 † Formerly st. s. S. O. Co. No. 3.
 † Formerly st. s. Haber Bros.
 † Formerly st. s. Leona.
 † Formerly st. y. Celt.

† Formerly st. s. John Kelderhouse.
 † Formerly German st. s. Coblenz.
 † Formerly st. s. Port Chester.
 † Formerly st. s. Col. John N. Partridge.
 † Formerly Dutch st. s. Van der Duyn.
 † Steel.

MERCHANT STEAM VESSELS OF THE UNITED STATES—Continued.

Official No.	Signal letters.	Rig.	Name of vessel.	Gross tonnage.	Net tonnage.	Length.	Breadth.	Depth.	Service.	Crew.	Indicated horsepower.	When built.	Where built.	Home port (where permanent document issues).
						Feet.	Feet.	Feet.						
116998		*St. p.	Sailor.....	140	140	132.4	23.2	4.5	Tow.	14	1900	Parkersburg, W. Va.....	Pittsburgh, Pa.
116393		St. s.	Sailor Boy.....	162	111.	91.0	24.0	6.5	Pas.	12	120	1891	West Bay City, Mich.....	Marquette, Mich.
96564		St. s.	St. Andrews.....	240	141	113.6	27.2	8.9	Frt.	11	300	1901	South Portland, Me.....	Boston, Mass.
218242	LRMK	St. s.	ST. AUGUSTINE.....	3,658	2,256	324.0	46.2	25.0	Frt.	37	1,500	1919	Newark, N. J.....	Newark, N. J.
214443	LGJH	St. s.	St. Charles.....	1,671	1,020	280.9	34.1	22.9	Frt.	35	1884	Liverpool, England.....	New York, N. Y.
202390		*St. p.	St. Charles.....	48	48	85.0	19.6	4.0	Pas.	5	1905	Dubuque, Iowa.....	Vicksburg, Miss.
204663		St. s.	St. Euphemia.....	33	16	68.1	20.5	4.4	Frt.	2	1907	New Orleans, La.....	New Orleans, La.
212786	LDPV	St. s.	SAINT FRANCIS.....	5,102	3,164	405.0	52.0	28.1	Frt.	79	2,700	1914	Londonderry, Ireland.....	New York, N. Y.
136960		St. s.	St. George.....	37	25	58.1	16.0	6.5	Tow.	5	100	1897	Tottenville, N. Y.....	Do.
117146		*St. p.	St. Helena.....	344	263	135.0	30.5	6.8	Pas.	16	450	1902	San Francisco, Cal.....	San Francisco, Cal.
202172		St. s.	St. John.....	19	12	49.5	12.0	5.5	Pas.	7	1905	Madisonville, La.....	New Orleans, La.
115633	JTDQ	St. p.	St. Johns.....	1,098	667	250.0	38.0	12.5	Frt.	28	1,500	1878	Wilmington, Del.....	Washington, D. C.
201083	KTFH	St. s.	St. Johns.....	81	33	80.0	20.0	8.5	Tow.	9	1904	Jacksonville, Fla.....	Jacksonville, Fla.
202891		*St. p.	St. Johns.....	330	252	150.0	31.3	6.5	Frt.	18	300	1906	Boston, Mass.....	Do.
209839		St. p.	St. Johns.....	379	338	125.4	37.0	8.2	Frt.	9	225	1912	Portland, Oreg.....	Portland, Oreg.
218235	LRMB	St. s.	ST. JOHN'S COUNTY.....	3,658	2,256	324.0	46.2	25.0	Frt.	37	1,500	1919	Newark, N. J.....	Newark, N. J.
118863		*St. p.	St. Joseph.....	69	69	96.0	22.5	4.5	Msc.	9	1898	St. Michael, Alaska.....	St. Michael, Alaska.
110002		St. p.	St. Lawrence.....	312	188	154.5	21.3	7.5	Frt.	20	480	1884	Clayton, N. Y.....	Cape Vincent, N. Y.
116669	HSPT	St. s.	St. Louis.....	10,230	4,667	535.5	63.0	23.6	Frt.	400	20,000	1895	Philadelphia, Pa.....	New York, N. Y.
116753		St. s.	St. Louis.....	779	530	200.0	46.0	15.2	Fer.	7	1,800	1896do.....	Do.
116816		*St. p.	St. Michael.....	718	409	176.1	35.4	5.9	Pas.	29	700	1898	Seattle, Wash.....	St. Michael, Alaska.
90376		St. s.	St. Patrick.....	45	30	60.9	17.1	7.7	Tow.	4	60	1872	Brooklyn, N. Y.....	New York, N. Y.
116693	HPTS	St. s.	ST. PAUL.....	10,230	4,667	535.5	63.0	23.6	Pas.	377	20,000	1895	Philadelphia, Pa.....	Do.
116782	LGHT	St. s.	ST. PAUL.....	2,029	1,221	238.0	42.2	22.2	Frt.	25	700	1897	South Chicago, Ill.....	Do.
200094		St. p.	St. Paul.....	832	832	276.6	65.0	6.4	Pas.	62	825	1903	Dubuque, Iowa.....	St. Louis, Mo.
203615		*St. p.	St. Paul.....	208	131	116.4	22.4	4.9	Pas.	9	1906	Trinidad, Wash.....	Pt. Townsend, Wash.
207582		St. s.	STE. CLAIRE.....	876	507	181.0	50.0	14.9	Fer.	25	2,000	1910	Toledo, Ohio.....	Detroit, Mich.
210944		St. s.	SAINTE MARIE.....	2,383	1,620	250.0	62.2	21.7	Fer.	26	2,500	1913do.....	Grand Haven, Mich.
211806		St. s.	SALEM.....	774	526	142.6	38.1	14.6	Fer.	7	700	1913	Wilmington, Del.....	Philadelphia, Pa.
107539	KPVC	St. s.	SALISBURY.....	294	164	123.9	25.0	12.6	Pas.	1	200	1900	Camden, N. J.....	Cape Charles, Va.
116315		St. s.	Sallie.....	25	12	56.5	14.5	6.5	Tow.	3	1890	Baltimore, Md.....	Norfolk, Va.
208954		*St. p.	Sallie Marnet.....	129	129	142.8	28.0	4.0	Tow.	15	400	1911	Marietta, Ohio.....	Cincinnati, Ohio.
116257		St. p.	Salmo.....	67	35	78.0	17.8	6.5	Fsh.	5	90	1889	San Francisco, Cal.....	Seattle, Wash.
217013	LNFC	St. s.	Salmon.....	3,020	1,765	272.8	46.1	24.1	Frt.	48	1,400	1918	Astoria, Oreg.....	Astoria, Oreg.
217573	LPTW	St. s.	SALUDA.....	5,784	3,513	390.0	54.2	27.6	Frt.	42	2,500	1919	Hog Island, Pa.....	Philadelphia, Pa.
203826	KVTH	St. s.	Salutation.....	184	128	107.5	22.5	11.0	Tow.	9	800	1907	Camden, N. J.....	New York, N. Y.
218349	LRQN	St. s.	SALVATION LASS.....	5,753	3,562	390.0	54.2	27.6	Frt.	43	2,500	1919	Hog Island, Pa.....	Philadelphia, Pa.
216298		*St. p.	Sam Barnum.....	173	112	120.5	26.0	4.0	Tow.	13	400	1918	Dravosburg, Pa.....	Pittsburgh, Pa.
206060		St. s.	SAM MCCUTCHEON.....	10	7	39.0	9.9	4.4	Frt.	1	1909	Buffalo, N. Y.....	Buffalo, N. Y.
116081		*St. p.	Sam Pyles.....	31	15	76.1	17.7	3.7	Tow.	4	1885	Panasofkee, Fla.....	Cedar Keys, Fla.
213570		St. s.	Sam Weller.....	99	67	71.2	21.8	9.7	Tow.	7	250	1915	Baltimore, Md.....	Baltimore, Md.
115791	JVSH	St. s.	Samson.....	169	79	108.0	22.1	10.6	Tow.	12	560	1881	Camden, N. J.....	New Orleans, La.
116846		St. s.	Samson.....	278	189	110.4	25.4	15.6	Tow.	13	1898	Portland, Oreg.....	Portland, Oreg.
117241	KSJW	St. s.	Samson.....	328	223	116.0	32.5	7.5	Frt.	12	1903	West Seattle, Wash.....	Seattle, Wash.
208262		*St. p.	Samson.....	272	171	85.0	25.0	4.7	Pas.	20	568	1910	Fairbanks, Alaska.....	Eagle, Alaska.
116436		St. s.	Samuel Butterfield.....	12	9	56.7	10.1	3.8	Fsh.	2	1891	Essex, Mass.....	Portsmouth, N. H.
116125		*St. p.	Samuel Clarke.....	435	435	175.0	33.0	6.0	Tow.	35	1870	Pittsburgh, Pa.....	Pittsburgh, Pa.
116177		St. s.	Samuel Eccles, jr.....	41	20	69.6	16.2	6.6	Tow.	6	1887	Hertford County, N. C.....	Norfolk, Va.
215909		St. s.	Samuel Faunce.....	87	59	81.5	17.6	8.8	Tow.	11	600	1912	South Shields, England.....	New York, N. Y.
116484		St. s.	SAMUEL MATHER.....	1,713	1,318	308.0	38.0	24.0	Frt.	22	1,200	1892	West Superior, Wis.....	Duluth, Minn.
203407		St. s.	SAMUEL MATHER.....	6,751	5,408	530.0	60.2	32.2	Frt.	20	1,800	1906	Wyandotte, Mich.....	Cleveland, Ohio.
116465		St. s.	SAMUEL MITCHELL.....	2,277	1,870	292.8	40.4	20.1	Frt.	20	1,475	1892	Cleveland, Ohio.....	Detroit, Mich.
207767		St. s.	Samuel G. King.....	63	43	70.0	17.5	7.5	Pol.	6	85	1881	Camden, N. J.....	Philadelphia, Pa.
117000		St. s.	SAMUEL H. ASHBRIDGE.....	268	182	134.0	24.0	10.0	Pol.	13	700	1900	Philadelphia, Pa.....	Do.
118458		St. s.	Samuel H. Hartman.....	245	131	130.0	23.5	9.0	Tow.	4	70	1891	Wilmington, Del.....	Do.
212902		St. s.	SAMUEL J. DARK.....	58	29	61.7	18.0	7.9	Tow.	4	300	1914	Buffalo, N. Y.....	Detroit, Mich.
115649		St. s.	SAMUEL B. BROWN.....	149	101	121.0	20.0	10.2	Fsh.	23	1879	Mystic, Conn.....	Fernandina, Fla.
116841		St. s.	SAMUEL F. B. MORSE.....	4,936	4,301	456.0	50.0	24.0	Frt.	25	2,200	1898	West Bay City, Mich.....	Duluth, Minn.
141525		*St. p.	Sanco.....	93	93	102.0	23.0	4.0	Frt.	1	1898	LeClaire, Iowa.....	Peoria, Ill.
204725		St. s.	Sand Bar.....	211	143	91.6	27.3	10.9	Frt.	6	200	1907	New York, N. Y.....	New York, N. Y.
86415	LHCV	St. s.	San Antonio.....	785	521	158.5	34.0	19.4	Frt.	19	1898	San Francisco, Cal.....	San Francisco, Cal.
216794	LMPR	St. s.	San Diego.....	1,487	835	237.3	44.7	16.8	Frt.	25	750	1918	Hoquiam, Wash.....	Do.
201830		St. s.	San Francisco.....	1,070	727	180.0	38.0	18.0	Fer.	15	2,000	1905	Alameda, Cal.....	Do.
200460	KSRV	St. s.	SAN JACINTO.....	6,069	3,870	380.0	53.0	24.7	Pas.	90	5,000	1903	Chester, Pa.....	New York, N. Y.
204908	KWML	St. s.	San Jacinto.....	614	352	160.3	36.9	12.0	Frt.	18	1908	Hoquiam, Wash.....	San Francisco, Cal.
115417		*St. p.	San Joaquin No. 2.....	242	133	145.0	32.5	4.8	Frt.	29	90	1875	San Francisco, Cal.....	Do.
116068		*St. p.	San Joaquin No. 4.....	365	292	163.0	34.0	5.5	Frt.	17	478	1885	Sacramento, Cal.....	Do.
115845	JWDV	St. s.	San Jose.....	2,135	1,318	283.0	37.0	21.0	Pas.	67	1,250	1882	Chester, Pa.....	Do.
116850		*St. p.	San Jose.....	192	165	101.0	28.0	5.5	Frt.	6	125	1898	Benicia, Cal.....	Do.

1 Formerly st. s. Henry F. Eaton.
 (a) British st. s. Lanfrane.
 2 Formerly (b) British st. s. Olympia.
 (c) Mexican st. s. Plan de Guadalupe.
 3 Formerly *st. p. Potosi.
 4 Formerly British st. s. San Francisco.

5 Formerly st. s. Edith.
 6 Formerly *st. p. City of Augusta.
 7 Formerly st. s. Misalsquol.
 8 Formerly st. s. (a) Abram Minia.
 (b) S. T. Morgan.

9 Formerly Mexican st. s. Romano.
 (a) Lydia Van Sant.
 10 Formerly *st. p. (a) Taber.
 (b) Hardy.
 11 Formerly st. s. (a) Grace Dollar.
 (b) Hardy.

MERCHANT STEAM VESSELS OF THE UNITED STATES—Continued.

Official No.	Signal letters.	Rig.	Name of vessel.	Gross tonnage.	Net tonnage.	Length.	Breadth.	Depth.	Service.	Crew.	Indicated horsepower.	When built.	Where built.	Home port (where permanent document issues).
						Feet.	Feet.	Feet.						
212635	LDSB	St. s.	¹ SAN JOSE	3,296	2,107	330.0	44.6	13.9	Frt.	45	3,750	1904	Belfast, Ireland.....	New York, N. Y.
115863	JWHL	St. s.	San Juan.....	2,152	1,308	283.0	37.0	21.0	Pas.	65	1,260	1882	Chester, Pa.....	San Francisco, Cal.
116935	KPNW	St. s.	SAN JUAN.....	2,543	2,579	317.0	42.0	18.7	Pas.	59	1,650	1900	Wilmington, Del.....	New York, N. Y.
201483	KTLJ	St. s.	San Juan.....	284	128	118.0	24.5	13.5	Fsh.	34	1904	Seattle, Wash.....	Seattle, Wash.
202913		St. s.	San Juan.....	185	96	127.3	26.0	7.0	Frt.	19	1,550	1906	Millford, Del.....	New York, N. Y.
200698	KSWH	St. s.	² San Mateo.....	601	369	160.6	36.0	12.6	Frt.	17	850	1904	Aberdeen, Wash.....	San Francisco, Cal.
213201	LFJQ	St. s.	³ SAN MATEO.....	3,300	1,842	315.2	44.2	21.3	Frt.	46	2,500	1915	Belfast, Ireland.....	New York, N. Y.
115813	JVSF	St. s.	San Marcos.....	2,839	2,977	317.8	39.5	21.4	Pas.	43	1,700	1881	Chester, Pa.....	Do.
117008		St. p.	SAN PABLO.....	1,584	966	226.1	36.2	17.6	Frt.	23	1,820	1900	San Francisco, Cal.....	San Francisco, Cal.
116896	KPFC	St. s.	San Pedro.....	724	507	163.1	34.0	23.8	Frt.	20	400	1890	Aberdeen, Wash.....	Do.
208563		St. p.	SAN PEDRO.....	1,720	1,035	248.5	36.0	16.7	Frt.	23	2,000	1911	San Francisco, Cal.....	Do.
210902	LCST	St. s.	San Ramon.....	993	592	199.3	41.6	14.6	Frt.	30	1913	North Bend, Oreg.....	New Orleans, La.
214110		St. p.	SAND BOY.....	58	43	63.9	16.5	3.7	Frt.	3	100	1916	Keokuk, Iowa.....	Des Moines, Iowa.
210472		St. s.	SANDUSKY.....	72	38	68.7	17.0	11.0	Tow.	4	800	1912	Cleveland, Ohio.....	Sandusky, Ohio.
116264		St. s.	⁴ Sandy Hook.....	1,559	987	260.5	37.1	14.3	Pas.	36	3,200	1890	Wilmington, Del.....	New York, N. Y.
107803	KSCR	St. s.	SANDY HOOK.....	361	213	168.6	24.4	12.6	Pt.	20	1,000	1902	Elizabeth, N. J.....	Do.
217885	LQRV	St. s.	SANGAMON.....	5,784	3,513	390.0	54.2	27.6	Frt.	43	2,500	1919	Hog Island, Pa.....	Philadelphia, Pa.
208399	LBTk	St. s.	SANKATY.....	677	342	187.5	38.2	11.3	Pas.	19	850	1911	Quincy, Mass.....	New Bedford, Mass.
208442		St. s.	Sannak.....	68	29	76.6	18.0	8.1	Tow.	7	150	1911	Oakland, Cal.....	San Francisco, Cal.
210767	LCQV	St. s.	⁵ SANTA ALICIA.....	2,244	1,321	283.3	44.0	22.5	Frt.	30	1,700	1912	Wilmington, Del.....	New York, N. Y.
116944	KPRF	St. s.	Santa Ana.....	1,203	730	182.4	36.2	12.4	Pas.	25	660	1900	Marshfield, Oreg.....	Seattle, Wash.
215880	LJMq	St. s.	SANTA ANA.....	4,942	2,941	360.2	51.6	22.8	Pas.	78	3,400	1917	Philadelphia, Pa.....	New York, N. Y.
117003	KQJW	St. s.	Santa Barbara.....	695	527	183.5	37.5	13.5	Frt.	21	550	1900	San Francisco, Cal.....	San Francisco, Cal.
213845	LFRN	St. s.	SANTA BARBARA.....	6,621	4,008	404.6	53.9	26.2	Pas.	39	8,200	1916	Philadelphia, Pa.....	New York, N. Y.
211722	LDGW	St. s.	SANTA CECILIA.....	6,462	3,836	404.6	53.9	26.3	Frt.	38	5,000	1913	do.....	Do.
211480	LDCQ	St. s.	SANTA CLARA.....	6,462	3,850	404.6	53.9	26.3	Frt.	47	5,000	1913	do.....	Do.
212712	LDVB	St. s.	⁷ SANTA CLARA.....	2,282	1,668	312.6	41.2	23.2	Frt.	29	1,500	1896	South Shields, England.....	Do.
213389		St. p.	SANTA CLARA.....	2,282	1,308	273.0	42.3	15.3	Fer.	18	2,500	1915	Oakland, Cal.....	San Francisco, Cal.
23563	JBWH	St. s.	Santa Cruz.....	511	360	133.0	31.2	10.4	Pas.	19	300	1898	San Francisco, Cal.....	Seattle, Wash.
210888	LCSM	St. s.	SANTA CRUZ.....	4,826	2,984	384.0	50.2	26.6	Frt.	36	2,400	1913	Philadelphia, Pa.....	New York, N. Y.
218128	LRGV	St. s.	SANTA ELIZA.....	5,281	3,083	360.3	51.7	23.1	Frt.	43	3,850	1919	Camden, N. J.....	Philadelphia, Pa.
116182		St. s.	Santa Fé.....	51	25	68.3	16.3	6.6	Frt.	3	1888	Coronado, Cal.....	San Diego, Cal.
208006	KWPF	St. s.	⁸ SANTA INEZ.....	1,742	962	240.0	41.0	16.5	Frt.	24	950	1906	Seattle, Wash.....	New York, N. Y.
215846	LRQK	St. s.	SANTA LEONORA.....	5,281	3,083	360.3	51.7	23.1	Pas.	239	3,850	1919	Camden, N. J.....	Philadelphia, Pa.
216215	LKNV	St. s.	SANTA LUISA.....	4,944	2,956	360.2	51.6	22.8	Pas.	250	3,400	1918	Philadelphia, Pa.....	New York, N. Y.
217983	LQTW	St. s.	SANTA MALTA.....	6,393	3,819	404.6	53.9	26.2	Frt.	43	3,000	1919	do.....	Philadelphia, Pa.
212651	LD5M	St. s.	⁹ SANTA MARTA.....	5,013	3,126	378.8	50.3	29.1	Pas.	90	8,650	1909	Belfast, Ireland.....	New York, N. Y.
117115	KBLT	St. s.	Santa Monica.....	497	318	165.0	34.0	12.0	Frt.	18	400	1902	San Francisco, Cal.....	San Francisco, Cal.
216438	LKVJ	St. s.	SANTA OLIVIA.....	6,421	3,877	404.6	53.9	26.2	Frt.	43	3,000	1918	Philadelphia, Pa.....	New York, N. Y.
214901	LGVF	St. s.	SANTA PAULA.....	6,415	3,918	404.6	53.9	26.2	Frt.	40	3,000	1917	do.....	Do.
92385	KRPL	St. s.	¹⁰ SANTA RITA.....	5,273	3,862	430.0	43.7	33.0	Tnk.	38	2,400	1902	Cleveland, Ohio.....	Philadelphia, Pa.
210694	LCSP	St. s.	SANTA RITA.....	1,600	915	284.5	42.7	14.5	Frt.	27	1,250	1913	San Francisco, Cal.....	New York, N. Y.
214725	LRBB	St. s.	SANTA ROSA.....	6,415	3,918	404.6	53.9	26.2	Frt.	41	3,000	1917	Philadelphia, Pa.....	Do.
212569	LDPN	St. s.	¹¹ SANTA ROSALIA.....	5,409	3,488	406.0	52.6	37.7	Frt.	39	2,700	1911	Port Glasgow, Scotland.....	Do.
216890	LKSR	St. s.	SANTA TECLA.....	2,576	1,607	288.6	40.0	22.9	Frt.	29	1,450	1918	Camden, N. J.....	Philadelphia, Pa.
216960	LNPB	St. s.	SANTA TERESA.....	5,102	2,971	360.2	51.6	22.8	Pas.	78	3,400	1918	Philadelphia, Pa.....	Do.
118682	JTKB	St. s.	Santiago.....	2,358	1,695	269.0	39.1	22.4	Frt.	57	1,376	1879	Chester, Pa.....	New York, N. Y.
212909	LFCV	St. s.	¹² SANTIAGO.....	3,490	2,210	358.0	44.9	24.3	Pas.	44	2,000	1906	Glasgow, Scotland.....	Do.
214512	LQKR	St. s.	Santiam.....	946	543	209.8	42.0	14.0	Frt.	21	650	1916	Fairhaven, Cal.....	San Francisco, Cal.
216000	LJRN	St. s.	SANTORE.....	7,117	4,496	449.1	57.2	34.0	Frt.	45	2,800	1918	Sparrows Point, Md.....	New York, N. Y.
117111		St. s.	Santos.....	216	147	105.0	27.8	11.1	Frt.	5	325	1902	Shooters Island, N. Y.....	Do.
116882	KNRW	St. s.	¹³ SANTURCE.....	1,836	1,122	255.0	41.0	21.2	Frt.	26	850	1896	Wilmington, Del.....	Do.
141548		St. s.	Saptho.....	45	13	76.0	15.1	8.0	Pas.	2	1897	Benton Harbor, Mich.....	Chicago, Ill.
217546	LPTB	St. s.	SAPINEBO.....	5,784	3,513	390.0	54.2	27.6	Frt.	42	2,500	1919	Hog Island, Pa.....	Philadelphia, Pa.
118280		St. p.	Sappho.....	333	262	142.0	24.0	8.7	Fer.	7	222	1874	Brooklyn, N. Y.....	Philadelphia, Pa.
118282		St. s.	Sappho.....	223	153	106.9	31.6	10.6	Fer.	8	600	1883	Detroit, Mich.....	Charleston, S. C.
116086	KDJF	St. s.	Sappho.....	275	137	149.8	28.8	9.5	Frt.	23	600	1886	Bath, Me.....	Detroit, Mich.
202671		St. s.	¹⁴ Sara E. Carroll.....	74	50	65.2	19.0	8.0	Tow.	5	150	1905	New Baltimore, N. Y.....	Providence, R. I.
116856		St. p.	Sarah.....	1,130	588	222.8	42.0	6.2	Pas.	32	1,000	1896	Unalaska, Alaska.....	New York, N. Y.
203009		St. s.	Sarah.....	96	65	87.0	20.0	9.5	Tow.	10	1900	Baltimore, Md.....	St. Michael, Alaska.
203009		St. p.	Sarah Dixon.....	368	334	161.0	29.5	7.2	Tow.	8	400	1906	Portland, Oreg.....	Baltimore, Md.
203100		St. p.	SARAH EDENBORN.....	259	259	146.2	33.4	7.0	Pas.	22	600	1909	Ambridge, Pa.....	Portland, Oreg.
116186		St. s.	Sarah Thorpe.....	201	129	91.2	22.8	7.1	Frt.	11	80	1887	Hoboken, N. J.....	New Orleans, La.
215329	LJKB	St. s.	Sarah Weems.....	1,521	924	206.0	38.5	22.1	Frt.	12	600	1917	Solomons, Md.....	New York, N. Y.
116105		St. s.	Saranac.....	56	28	69.0	18.8	7.4	Tow.	8	1886	Athens, N. Y.....	Baltimore, Md.
116318		St. s.	SARANAC.....	2,757	1,657	290.0	40.8	22.4	Frt.	35	1,500	1890	Cleveland, Ohio.....	New York, N. Y.
116720	KMSD	St. y.	Saranac.....	42	34	81.3	13.0	4.7	Yct.	3	1896	Morris Heights, N. Y.....	Do.

¹ Formerly British st. s. San Jose.² Formerly st. s. City of Millford.³ Formerly st. s. *a* Bee.⁴ Formerly st. s. *b* Westerner.⁵ Formerly British st. s. San Mateo.⁶ Formerly *a* st. y. Anstice.⁷ Formerly *b* st. s. Privateer.⁸ Formerly st. s. John A. Hooper.⁹ Formerly British st. s. Santa Clara.¹⁰ Formerly st. s. Falcon.¹¹ Formerly British st. s. Santa Marta.¹² Formerly st. s. Minnewaska.¹³ Formerly st. s. William Chatham.¹⁴ Formerly British st. s. Santa Rosalia.¹⁵ Formerly *a* British st. s. Tabaristan.¹⁶ Formerly *b* Cuban st. s. Santiago.¹⁷ Formerly st. s. S. T. Morgan.¹⁸ Formerly st. y. Laura S.¹⁹ Formerly st. s. *a* Chas. C. Wng.²⁰ Formerly st. s. *b* Henry Gillen.²¹ Formerly st. s. *c* Governor.

MERCHANT STEAM VESSELS OF THE UNITED STATES—Continued.

Official No.	Signal letters.	Rig.	Name of vessel.	Gross tonnage.	Net tonnage.	Length.	Breadth.	Depth.	Service.	Crew.	Indicated horsepower.	When built.	Where built.	Home port (where permanent document issues).
212650	LDSJ	St. s.	SARAMACCA.....	3,283	2,101	336.7	42.0	23.0	Pas.	67	503	1908	Amsterdam, Holland.....	New York, N. Y.
217887	LQSB	St. s.	SARCOXIE.....	5,784	3,513	390.0	54.2	27.6	Frt.	43	2,500	1919	Hog Island, Pa.....	Philadelphia, Pa.
200293		St. s.	Sardinia.....	35	13	61.0	17.0	6.9	Tow.	4	260	1903	West Bay City, Mich.....	Duluth, Minn.
116926		St. s.	Sargent L. Saville.....	92	32	82.5	24.7	7.5	Frt.	6	330	1899	Athens, N. Y.....	New York, N. Y.
217321	LPDH	St. s.	Saris.....	2,576	1,506	266.5	46.0	24.1	Frt.	46	1,400	1918	Samoa, Cal.....	Eureka, Cal.
218089	LRFM	St. s.	SARTARTIA.....	5,784	3,513	390.0	54.2	27.6	Frt.	43	2,500	1919	Hog Island, Pa.....	Philadelphia, Pa.
116175		St. y.	Satellite.....	27	14	77.6	12.3	5.3	Yct.	3		1887	Brooklyn, N. Y.....	Key West, Fla.
116628		St. s.	Satisfaction.....	47	23	64.0	16.0	8.0	Tow.	8		1894	Sheboygan, Wis.....	Milwaukee, Wis.
212922	LFBV	St. s.	SATSUMA.....	4,204	2,690	370.3	48.7	28.9	Frt.	48	1,850	1901	Sunderland, England.....	New York, N. Y.
81743		St. s.	SATURN.....	4,426	3,061	416.0	50.0	28.0	Frt.	9	1,700	1901	Cleveland, Ohio.....	Cleveland, Ohio.
208364		St. s.	Saturn.....	29	17	61.5	16.5	7.5	Fsh.	6	85	1911	Erie, Pa.....	Erie, Pa.
209333	LCFR	St. s.	Saturn.....	125	65	82.6	23.5	11.1	Tow.	5	420	1911	Boston, Mass.....	Boston, Mass.
217730	LQHR	St. s.	SAUCON.....	5,784	3,513	390.0	54.2	27.6	Frt.	48	2,500	1919	Hog Island, Pa.....	Philadelphia, Pa.
115403		St. s.	Saugatuck.....	88	77	84.7	17.5	8.2	Tow.	5		1875	Saugatuck, Mich.....	Milwaukee, Wis.
116149		St. s.	Saugatuck.....	96	59	110.0	23.4	8.6	Pas.	13	200	1887	do.....	Chicago, Ill.
217731	LQHS	St. s.	SAUGERTIES.....	5,784	3,513	390.0	54.2	27.6	Frt.	38	2,500	1919	Hog Island, Pa.....	Philadelphia, Pa.
217938	LQVF	St. s.	SAUGUS.....	5,784	3,513	390.0	54.2	27.6	Frt.	43	2,500	1919	do.....	Do.
116635		St. p.	Sausalito.....	1,766	1,372	236.0	38.0	15.0	Per.	15	1,200	1894	San Francisco, Cal.....	San Francisco, Cal.
116929	KPNM	St. s.	SAVAGE.....	410	279	142.8	27.0	15.6	Tow.	16	750	1899	Baltimore, Md.....	Boston, Mass.
201441		St. s.	Sawtooth.....	13	8	41.0	10.8	4.4	Tow.	3	40	1901	Alameda, Cal.....	Nome, Alaska.
116670		St. s.	Sawyer.....	28	12	62.9	15.3	6.2	Fsh.	8	92	1895	Millbridge, Me.....	Glocester, Mass.
116376		St. s.	SAKON.....	2,663	1,857	296.2	40.4	21.1	Frt.	40	1,200	1890	Cleveland, Ohio.....	New York, N. Y.
213941		St. s.	Say When.....	28	19	56.1	11.9	6.3	Tow.	3	250	1916	Brooklyn, N. Y.....	Do.
155202		St. s.	Say Yes.....	16	11	50.8	10.3	4.0	Pas.	3		1891	do.....	Do.
116867		St. s.	Scandinavia.....	55	37	70.0	17.0	8.0	Tow.	5		1898	Baltimore, Md.....	Portland, Me.
201816		St. s.	SCANDINAVIA.....	1,462	676	187.5	43.4	16.5	Fer.	7	1,400	1905	Newport News, Va.....	New York, N. Y.
218283	LRNW	St. s.	SCANTIC.....	5,784	3,513	390.0	54.2	27.6	Frt.	43	2,500	1919	Hog Island, Pa.....	Philadelphia, Pa.
117202		St. s.	Scot.....	20	14	67.8	9.5	5.4	Frt.	1		1902	Nyaek, N. Y.....	Ogdensburg, N. Y.
86356		St. s.	Schenectady.....	31	21	60.0	15.0	6.0	Tow.	3		1896	Cohoes, N. Y.....	Albany, N. Y.
217886	LQRW	St. s.	SCHENECTADY.....	5,784	3,513	390.0	54.2	27.6	Frt.	43	2,500	1919	Hog Island, Pa.....	Philadelphia, Pa.
211729		St. s.	Schnoden.....	48	32	58.3	19.0	7.0	Frt.	3	40	1913	St. James, Mich.....	Grand Haven, Mich.
217800	LQMN	St. s.	SCHODACK.....	5,784	3,513	390.0	54.2	27.6	Frt.	42	2,500	1919	Hog Island, Pa.....	Philadelphia, Pa.
217799	LQMK	St. s.	SCHORABIE.....	5,784	3,513	390.0	54.2	27.6	Frt.	42	2,500	1919	do.....	Do.
204236		St. s.	Schoodie.....	111	59	85.0	20.6	7.4	Pas.	6	225	1907	South Portland, Me.....	Ellsworth, Me.
218002	LRBC	St. s.	SCHRODICK.....	5,784	3,513	390.0	54.2	27.6	Frt.	43	2,500	1919	Hog Island, Pa.....	Philadelphia, Pa.
218200	LRKB	St. s.	SCHROON.....	5,784	3,513	390.0	54.2	27.6	Frt.	43	2,500	1919	do.....	Do.
116812		St. p.	Schwatka.....	484	291	146.0	30.0	5.0	Pas.	30	400	1898	Port Blakely, Wash.....	St. Michael, Alaska.
11461		St. s.	Scotia.....	175	119	98.6	27.0	9.8	Tow.	5	150	1861	Brooklyn, N. Y.....	New York, N. Y.
116224		St. p.	Scotia.....	31	31	100.5	13.4	3.0	Tow.	6		1899	La Crosse, Wis.....	Pittsburgh, Pa.
116951		St. s.	Scout.....	30	20	75.7	10.6	7.6	Pas.	3	300	1900	Bristol, R. I.....	New York, N. Y.
214787		St. s.	Scout.....	17	12	62.0	10.0	5.3	Tow.	2	50	1896	Port Townsend, Wash.....	Seattle, Wash.
116235	KJFH	St. s.	SCRANTON.....	2,015	1,595	260.0	39.2	21.6	Frt.	19	800	1888	Cleveland, Ohio.....	Port Huron, Mich.
201628		St. s.	SCRANTON.....	1,462	675	187.0	43.4	16.5	Fer.	7	1,400	1904	Newport News, Va.....	New York, N. Y.
22808		St. p.	Sea Bird.....	489	253	187.0	30.4	8.0	Pas.	12	808	1866	Hunters Point, N. Y.....	Perth Amboy, N. J.
117013		St. s.	SEA BIRD.....	21	13	50.0	11.8	6.0	Fsh.	3		1900	Ferrysburg, Mich.....	Grand Haven, Mich.
116494		St. s.	Seabird.....	53	33	84.0	15.0	7.3	Frt.	5		1892	Boston, Mass.....	Newark, N. J.
213672		St. s.	Sea Bird.....	87	25	63.8	17.4	6.3	Fsh.	6	100	1915	Erie, Pa.....	Erie, Pa.
217962	LQVT	St. s.	Sea Bird.....	333	199	150.4	25.0	13.3	Fsh.	28	550	1919	South Portland, Me.....	Portland, Me.
115348	JQRK	St. s.	Seaboard.....	662	563	184.5	28.7	12.3	Pas.	17	540	1874	Wilmington, Del.....	Hartford, Conn.
157377		St. s.	SEABOARD.....	79	39	80.3	17.0	8.4	Tow.	6	250	1893	Sparrows Point, Md.....	Norfolk, Va.
214692	LQJK	St. s.	Seaborn.....	1,296	1,023	220.7	44.4	17.2	Frt.	17	500	1917	Tacoma, Wash.....	Mobile, Ala.
204279		St. s.	SEABREEZE.....	87	59	95.0	22.5	6.0	Pas.	3		1907	Buffalo, N. Y.....	Buffalo, N. Y.
203401		St. s.	SEA BRIGHT.....	240	163	109.2	24.6	14.7	Tow.	6	700	1906	Wilmington, Del.....	New York, N. Y.
126548	LHDQ	St. s.	SEA EAGLE.....	205	102	110.0	23.0	13.0	Tow.	13	600	1889	San Francisco, Cal.....	San Francisco, Cal.
201861	KTBB	St. s.	Sea Foam.....	339	205	127.0	32.0	10.0	Pas.	20	500	1905	Aberdeen, Wash.....	Do.
107168		St. y.	Sea Fox.....	74	37	101.6	16.0	6.8	Yct.	3		1885	Detroit, Mich.....	Marquette, Mich.
117009		St. s.	SEA FOX.....	69	35	78.5	19.0	9.5	Tow.	4	250	1902	Alameda, Cal.....	San Francisco, Cal.
150818		St. s.	SEA GATE.....	125	85	97.0	20.1	5.8	Frt.	6	250	1894	Newburgh, N. Y.....	Brunswick, Ga.
204207		St. s.	SEA GATE.....	244	165	122.2	27.2	8.5	Pas.	5	450	1907	do.....	Albany, N. Y.
207706		St. s.	Sea Gull.....	22	15	45.0	15.0	4.0	Fsh.	5		1897	Hamlin Lake, Mich.....	Grand Haven, Mich.
215620	LJHG	St. s.	SEA GULL.....	299	127	185.0	25.5	13.4	Fsh.	10	450	1917	Superior, Wis.....	New York, N. Y.
22383	LDMB	St. s.	Sea King.....	298	168	130.7	21.8	12.5	Tow.	9	500	1867	Cleveland, Ohio.....	Wilmington, Del.
115923	LHDP	St. s.	Sea King.....	151	90	119.0	26.1	11.5	Tow.	13	350	1883	San Francisco, Cal.....	San Francisco, Cal.
117141	KWGH	St. s.	Sea King.....	124	84	95.6	21.8	10.4	Tow.	11	340	1902	Baltimore, Md.....	Pensacola, Fla.
201882		St. s.	Sea Lark.....	69	35	78.5	19.0	9.5	Tow.	4	250	1905	San Francisco, Cal.....	San Francisco, Cal.
115734		St. p.	Sea Lion.....	92	92	121.0	20.0	3.0	Tow.	11	250	1890	Wheeling, W. Va.....	Louisville, Ky.
128283		St. s.	Seaman.....	59	29	66.0	18.2	7.7	Tow.	4	80	1874	Jersey City, N. J.....	New York, N. Y.
216471		St. s.	Seamill.....	18	12	47.6	14.2	5.3	Tow.	1	60	1918	Seattle, Wash.....	Seattle, Wash.

- 1 Formerly (a) Dutch st. s. Saramacca.
 (b) British st. s. Saramacca.
 2 Formerly British st. s. Satsuma.
 3 Formerly st. s. Walter Scranton.
 4 Formerly st. s. E. P. Morse.
 5 Formerly (a) st. y. Oberon.
 (b) st. s. Littlewood.

- 6 Formerly st. s. Geo. W. Aldridge.
 7 Formerly st. s. Havre.
 8 Formerly Coast Guard cutter Scout.
 9 Formerly st. s. (b) Dorothy.
 (c) Dorothea.

- 10 Formerly st. s. Collis.
 11 Formerly st. y. Azalea.
 12 Formerly st. s. Fejepecot.
 13 Formerly st. s. Sweepstakes.
 14 Formerly st. s. C. W. Standart.

MERCHANT STEAM VESSELS OF THE UNITED STATES—Continued.

Official No.	Signal letters.	Rig.	Name of vessel.	Gross tonnage.	Net tonnage.	Length.	Breadth.	Depth.	Service.	Crew.	Indicated horsepower.	When built.	Where built.	Home port (where permanent document issues).
117025		St. s.	Sea Prince	58	27	75.0	18.5	8.5	Tow.	4	250	1901	San Francisco, Cal.	San Francisco, Cal.
116251		St. s.	Sea Queen	111	55	100.5	22.0	11.8	Tow.	6	450	1888	Do.	Do.
202586	KVCS	St. y.	Sea Urchin	40	33	55.8	15.4	7.8	Yct.	3	1905	Bristol, R. I.	Philadelphia, Pa.
217097		St. s.	Sea Wolf	10	0	34.7	8.8	3.9	Fsh.	1	30	1904	Bremerton, Wash.	Seattle, Wash.
115943		St. s.	Sea Witch	74	37	77.9	20.0	10.0	Tow.	5	1883	San Francisco, Cal.	San Francisco, Cal.
215641	LHWG	St. s.	Seal	474	249	163.1	26.2	13.0	Fsh.	24	650	1917	Essex, Mass.	Gloucester, Mass.
211421		St. s.	Search	56	38	60.5	16.0	6.8	Fsh.	5	80	1913	Manitowoc, Wis.	Milwaukee, Wis.
116817		*St. p.	Seattle	718	409	176.1	35.4	5.9	Pas.	30	700	1908	Seattle, Wash.	St. Michael, Alaska.
116854		*St. p.	Seattle No. 3	548	326	151.0	34.9	6.2	Pas.	26	450	1898	Dutch Harbor, Alaska	Do.
203384		St. s.	Seattle Spirit	81	55	82.8	15.3	9.1	Pas.	7	1906	Ballard, Wash.	Seattle, Wash.
207385		St. s.	Seavey	12	10	33.0	11.5	3.9	Fsh.	1	10	1910	Frankfort, Mich.	Grand Haven, Mich.
157314		St. s.	Seawanhaka	27	17	57.8	13.0	6.0	Pas.	3	1891	Peekskill, N. Y.	Boston, Mass.
218088	LRFK	St. s.	SEERONK	5,784	3,513	390.0	54.2	27.6	Frt.	43	2,500	1919	Hog Island, Pa.	Philadelphia, Pa.
120580		St. s.	Sebago	28	14	48.4	15.1	6.8	Tow.	1	1883	Portland, Me.	Portland, Me.
115704		St. s.	Sebanoa	80	44	91.0	18.6	7.2	Pas.	8	1890	Bath, Me.	Rockland, Me.
115323		St. p.	Secaucus	974	810	214.0	46.5	13.6	Fer.	7	550	1873	Hoboken, N. J.	New York, N. Y.
204426	KWGN	St. s.	SECURITY	397	270	140.5	26.0	15.9	Tow.	18	900	1907	Port Richmond, N. Y.	Do.
116499		St. s.	Sedgwick	87	51	92.2	17.5	6.4	Tow.	6	1892	Brewer, Me.	Savannah, Ga.
211085		St. p.	SEANDBEE	6,381	3,434	484.5	58.1	24.0	Pas.	85	11,000	1913	Wyandotte, Mich.	Detroit, Mich.
115986		St. s.	Seguin	96	48	88.1	19.8	9.5	Tow.	6	1884	Bath, Me.	Bath, Me.
116344	KHLT	St. s.	SEGRANCA	4,033	2,808	321.3	45.3	17.4	Pas.	41	2,600	1890	Chester, Pa.	New York, N. Y.
217227		*St. p.	Selma	27	18	48.0	10.4	1.5	Frt.	1	1918	Ruby, Alaska	Eagle, Alaska.
116555		St. s.	SELWYN EDDY	2,846	2,164	343.0	42.2	21.6	Frt.	21	1,150	1893	Wyandotte, Mich.	Boston, Mass.
7058		St. s.	Seminole	57	39	20.2	17.5	7.9	Frt.	9	1882	Baltimore, Md.	Baltimore, Md.
23073		St. s.	Seminole	85	50	73.3	18.2	8.7	Tow.	9	1871	Philadelphia, Pa.	Galveston, Tex.
201644	KTNV	*St. y.	Seminole	179	122	107.7	21.0	7.1	Yct.	10	225	1904	Mariners Harbor, N. Y.	New York, N. Y.
215755		St. p.	Seminole	148	88	113.5	24.5	4.0	Tow.	14	500	1917	Mobile, Ala.	Louisville, Ky.
217516		St. s.	SEMINOLE	158	84	103.0	22.0	9.5	Fsh.	15	500	1919	Milford, Del.	Fernandina, Fla.
116725		St. s.	SENATOR	4,048	3,178	410.0	45.4	23.9	Frt.	19	1,450	1896	Wyandotte, Mich.	Cleveland, Ohio.
116811	KNJF	St. s.	SENATOR	2,432	1,450	280.0	38.1	19.6	Pas.	35	1,800	1898	San Francisco, Cal.	Tacoma, Wash.
211827	LDCW	St. s.	SENATOR BAILEY	293	31	113.5	25.5	13.2	Tow.	20	900	1913	Camden, N. J.	Port Arthur, Tex.
117128		*St. p.	Senator Cordill	280	280	170.0	33.0	5.0	Pas.	20	421	1902	Jeffersonville, Ind.	Vicksburg, Miss.
106486		St. s.	Senator Penrose	98	66	77.2	16.1	9.0	Tow.	5	158	1875	Camden, N. J.	Philadelphia, Pa.
117218	LJTW	St. s.	Senator Rice	98	66	80.1	20.2	10.0	Tow.	5	1902	Rondout, N. Y.	Albany, N. Y.
116577		St. s.	SENeca	2,674	1,638	290.0	40.8	22.4	Frt.	28	1,500	1889	Cleveland, Ohio	New York, N. Y.
116530		St. p.	Senecas	26	13	68.4	12.0	3.2	Pas.	2	1892	Moriches, N. Y.	Patchogue, N. Y.
22738		St. s.	Sentinel	110	73	102.0	21.2	7.7	Frt.	6	78	1862	East Haddam, Conn.	New York, N. Y.
115939		St. s.	Sentinel	74	47	102.5	19.0	7.0	Pas.	7	1883	Brooklyn, N. Y.	Do.
116930		St. s.	Sentinel	81	47	101.7	19.8	4.9	Frt.	7	1898	Tacoma, Wash.	Tacoma, Wash.
117010		St. s.	Sentinel	40	19	63.5	20.2	5.3	Tow.	8	1900	Biloxi, Miss.	Gulfport, Miss.
217359	LPPM	St. s.	SENTINEL	116	79	90.5	19.0	9.5	Tow.	10	300	1897	Baltimore, Md.	Baltimore, Md.
209510		St. s.	Seon	65	36	64.0	14.5	4.3	Tow.	2	80	1911	Newberg, Oreg.	Portland, Oreg.
127547	LMPV	St. s.	SERPENTINE	992	800	200.0	38.0	11.6	Frt.	14	600	1901	Port Huron, Mich.	New York, N. Y.
103022		St. s.	Service	12	8	42.4	10.5	4.6	Tow.	1	1881	Buffalo, N. Y.	Buffalo, N. Y.
110084		St. s.	Seth Low	82	41	96.0	23.1	8.0	Frb.	8	300	1885	Brooklyn, N. Y.	New York, N. Y.
22822		St. s.	Seven Brothers	46	28	66.0	15.4	6.4	Fsh.	15	90	1870	Bristol, R. I.	Newport, R. I.
116918		St. s.	Seven Brothers	32	22	48.1	15.3	6.5	Tow.	4	1899	Athens, N. Y.	New York, N. Y.
108901		St. s.	SEVERN	113	77	76.5	28.6	7.0	Pas.	6	70	1891	Baltimore, Md.	Baltimore, Md.
215795	LGHJ	St. s.	SEVERANCE	4,926	3,087	366.0	53.0	24.9	Frt.	42	1,900	1909	Stockton, England	New York, N. Y.
200080		*St. p.	Sewanee	90	90	116.0	25.0	3.2	Tow.	6	1904	Patterson, La.	Morgan City, La.
216101	LJWB	St. s.	SEWALLS POINT	5,431	3,373	368.6	55.2	30.5	Frt.	85	2,500	1918	Camden, N. J.	New York, N. Y.
217702	LOGJ	St. s.	SEWICKLY	2,558	1,515	267.6	46.7	23.8	Frt.	51	1,400	1919	Olympia, Wash.	Seattle, Wash.
217986	LQRG	St. s.	Seypen	2,563	1,525	287.3	46.7	23.6	Frt.	32	1,400	1919	Cornwells, Pa.	Philadelphia, Pa.
115180		St. p.	Shady Side	444	329	168.1	27.5	9.5	Pas.	12	850	1873	Bulls Ferry, N. J.	New York, N. Y.
111206		St. s.	Shamokin	120	72	86.0	25.6	8.0	Frt.	6	300	1898	Tomkins Cove, N. Y.	New York, N. Y.
10899		St. s.	Shamrock	32	16	60.0	15.2	6.6	Tow.	5	110	1865	Philadelphia, Pa.	Do.
201668		St. s.	Shamrock	99	67	72.3	18.2	6.2	Pas.	4	1905	Astoria, Oreg.	Pt. Townsend, Wash.
206796		St. s.	Shamrock	18	12	37.3	10.7	4.0	Fsh.	3	20	1908	St. James, Mich.	Grand Haven, Mich.
116877		St. s.	Shark	13	6	41.6	11.2	5.6	Tow.	3	47	1893	Gloucester, Mass.	Wiscasset, Me.
206041	KWNJ	St. s.	Shasta	878	517	192.3	41.0	14.0	Frt.	17	1908	Hogutam, Wash.	San Francisco, Cal.
115917		St. s.	Shoughraun	45	22	60.0	15.4	8.0	Tow.	4	1883	Buffalo, N. Y.	Buffalo, N. Y.
218282	LRNV	St. s.	SHAUME	5,784	3,513	390.0	54.2	27.6	Frt.	43	2,500	1919	Hog Island, Pa.	Philadelphia, Pa.
117072		St. s.	SHAUN REUE	79	54	65.8	17.2	7.8	Tow.	4	1901	Buffalo, N. Y.	Buffalo, N. Y.
206179		*St. p.	Shaver	368	305	155.0	30.8	6.7	Tow.	11	725	1908	Portland, Oreg.	Portland, Oreg.
106551		St. s.	Shaw	12	6	40.3	11.0	5.0	Tow.	3	1869	Millville, N. J.	Boston, Mass.
116137	KDPJ	St. s.	Shawmut	1,624	1,100	259.0	36.0	18.8	Frt.	28	700	1879	Sunderland, England	Philadelphia, Pa.
116967		St. s.	Shellkof	173	101	135.0	23.0	9.6	Frt.	9	450	1900	Alameda, Cal.	Seattle, Wash.

¹ Formerly st. y. Dunderburg.

² Formerly st. s. Fannie G.

³ Formerly st. s. Sedgwick.

⁴ Formerly st. s. U. S. Q. M. D. Sedgwick.

⁵ Formerly st. s. Emma.

⁶ Formerly st. y. Grace.

⁷ Formerly st. y. Margaret.

⁸ Formerly st. y. See Le Ruh.

⁹ Formerly st. s. Altoona.

¹⁰ Formerly U. S. Engineers st. s. Sentinel.

¹¹ Formerly st. s. Charles S. Neff.

¹² Formerly st. s. Ina.

¹³ Formerly st. p. Alfred Cooper.

¹⁴ Formerly st. p. G. J. Souffier.

¹⁵ British st. s. Gladstone.

¹⁶ Formerly Chilean st. s. Marina Queda.

¹⁷ Danish st. s. Nords Kov.

¹⁸ Formerly st. s. Ruth.

¹⁹ Formerly st. s. General Geo. G. Meade.

²⁰ Formerly st. s. Anna Shaw.

²¹ Formerly British st. s. Enchantress.

MERCHANT STEAM VESSELS OF THE UNITED STATES—Continued.

Official No.	Signal letters.	Rig.	Name of vessel.	Gross tonnage.	Net tonnage.	Length.	Breadth.	Depth.	Services.	Crew.	Indicated horsepower.	When built.	Where built.	Home port (where permanent document issued).
116020		St. s.	Shenandoah	2,251	1,880	308.0	43.0	21.0	Frt.	18	1,200	1894	West Bay City, Mich.	Duluth, Minn.
213131		St. s.	Shenandoah	183	106	102.5	29.0	8.5	Tow.	7	350	1916	Millford, Del.	Baltimore, Md.
217290	LQTF	St. s.	SHENANDOAH	6,768	5,143	416.8	56.1	31.1	Tnk.	38	3,000	1919	Bath, Me.	Bath, Me.
2003300		St. s.	SHERANGO	8,047	6,498	580.8	58.2	33.0	Frt.	24	1,800	1909	Ecorse, Mich.	Pittsburgh, Pa.
214146	LFWS	St. s.	SHERMAN	4,725	2,970	400.3	45.3	29.8	Frt.	40	3,000	1893	Belfast, Ireland.	New York, N. Y.
116701		St. s.	Shiloh	84	57	83.0	22.6	4.0	Frt.	5	1895	Tarboro, N. C.	Washington, N. C.
17010		St. p.	Shinnecock	650	487	160.0	33.0	13.0	Fer.	8	325	1866	Brocklyn, N. Y.	New York, N. Y.
116712		St. p.	SHINNECOCK	1,205	706	226.0	35.0	14.3	Pas.	66	1,600	1896	Wilmington, Del.	Do.
116384		St. s.	Shohola	117	58	90.0	22.2	9.8	Tow.	7	450	1891	Philadelphia, Pa.	Do.
217339	LNQ	St. s.	SHOOTERS ISLAND	5,123	3,726	377.0	52.0	26.8	Frt.	59	2,500	1919	Shooters Island, N. Y.	Do.
216392	LRM	St. s.	SHORTVILLE	3,658	2,256	324.0	46.2	25.0	Frt.	37	1,500	1919	Newark, N. J.	Newark, N. J.
200110		St. p.	Shoshone	11	7	53.6	9.9	3.0	Pas.	3	72	1908	Coeur d'Alene, Idaho	Pt. Townsend, Wash.
211000	LIWB	St. s.	SHOSHONE	4,708	2,880	353.2	48.8	25.0	Frt.	41	3,200	1912	Vegesack, Germany	New York, N. Y.
203297		St. p.	Shusasa	49	31	79.8	20.9	3.9	Frt.	10	100	1913	Fairbanks, Alaska	Eagle, Alaska.
117283	KVGN	St. y.	SHUTTLE	33	22	87.8	10.5	5.6	Yct.	6	1906	Bristol, R. I.	New York, N. Y.
117283		St. p.	Sibilla	35	35	65.4	16.0	4.2	Tow.	4	1903	Plaquemine, La.	Morgan City, La.
200330	LJVK	St. s.	SIRONNEY	7,652	4,319	423.0	60.0	15.7	Pas.	250	8,500	1918	Philadelphia, Pa.	Philadelphia, Pa.
200330		St. s.	Sid	86	58	87.0	23.6	6.7	Frt.	4	103	1875	Fall River, Mass.	New York, N. Y.
115745		St. p.	Sidney	540	378	221.3	35.5	5.5	Pas.	45	396	1880	Wheeling, W. Va.	St. Louis, Mo.
116777		St. s.	Sidney O. Neff	435	338	149.6	30.2	10.4	Frt.	11	350	1890	Manitowoc, Wis.	Milwaukee, Wis.
116778		St. s.	Sidonie	13	7	44.4	12.2	5.6	Fsh.	4	1897	do	Grand Haven, Mich.
176900	KQHP	St. s.	SIERRA	6,135	3,750	400.0	50.2	18.1	Pas.	105	8,244	1900	Philadelphia, Pa.	San Francisco, Cal.
200330		St. s.	SIERRA	4,846	4,287	438.7	52.0	23.9	Frt.	24	1,250	1906	Toledo, Ohio	Duluth, Minn.
176300		St. s.	Sightseer	151	102	86.4	21.6	7.7	Pas.	10	420	1894	Braintree, Mass.	Boston, Mass.
216304	LKJT	St. s.	SILVERADO	2,328	1,624	245.6	42.0	24.1	Frt.	34	1,000	1913	Long Beach, Cal.	Los Angeles, Cal.
217011	LQSV	St. s.	SILVERBROOK	5,674	3,530	400.8	54.3	31.4	Tnk.	39	3,000	1919	Chester, Pa.	Philadelphia, Pa.
213732	LFQM	St. s.	SILVER SHELL	5,605	3,430	411.6	53.4	29.8	Tnk.	42	3,450	1915	Wilmington, Del.	Wilmington, Del.
116670		St. s.	Silver Spray	38	26	54.0	15.8	6.0	Tow.	6	1895	West Bay City, Mich.	Marquette, Mich.
116118		St. s.	Silver Star	75	42	73.5	14.7	4.8	Pas.	5	1886	Brewer, Me.	Belfast, Me.
116007		St. s.	RIMON J. MURPHY	4,869	3,770	435.5	51.5	28.0	Frt.	25	1,150	1900	Wyandotte, Mich.	Duluth, Minn.
117248		St. s.	SINALOA	4,539	3,503	416.0	50.0	24.0	Pas.	22	1,500	1903	West Bay City, Mich.	Do.
200330		St. s.	Sioux	52	26	71.6	16.5	8.6	Tow.	8	1883	Green Bay, Wis.	Do.
200330	KTDH	St. y.	SILOUX	55	37	102.4	11.6	5.8	Yct.	6	350	1904	Bristol, R. I.	New York, N. Y.
200330	LHSH	St. s.	SILOUX	461	296	148.3	24.2	14.8	Pas.	12	1,000	1910	Seattle, Wash.	Seattle, Wash.
115709	LQNC	St. s.	SILOUX	2,048	1,263	251.0	43.5	20.0	Frt.	33	1,400	1916	Cleveland, Ohio	New York, N. Y.
200283		St. s.	SIPREY	496	337	128.0	25.2	12.7	Pas.	23	193	1905	Ferrysburg, Mich.	Mobile, Ala.
116733		St. s.	SIR HENRY BESSEMER	4,321	3,293	413.2	48.0	24.0	Frt.	25	2,000	1896	Cleveland, Ohio	Duluth, Minn.
200370		St. s.	SIR THOMAS SHAUGHNESSY	6,276	4,665	480.0	52.2	30.2	Frt.	24	1,650	1906	Wyandotte, Mich.	Cleveland, Ohio.
214400		St. s.	SIR TREVOR DAWSON	7,215	5,505	580.0	58.0	32.0	Frt.	33	2,000	1916	Superior, Wis.	Duluth, Minn.
116730		St. s.	SIR WM. FAIRBAIRN	4,219	3,181	424.6	45.8	27.8	Frt.	25	1,800	1896	Wyandotte, Mich.	Do.
116732		St. s.	SIR WILLIAM SIEMENS	4,344	3,293	413.2	48.0	24.0	Frt.	25	2,000	1896	Cleveland, Ohio	Do.
115774		St. p.	SIRIUS	993	711	229.0	32.5	11.1	Pas.	21	900	1881	Chester, Pa.	New York, N. Y.
200234		St. s.	SIRIUS	4,470	3,143	416.0	50.3	24.0	Frt.	22	1,500	1903	Chicago, Ill.	Cleveland, Ohio.
200830		St. s.	Sis	10	7	32.2	12.1	5.1	Tow.	2	1911	Shelton, Wash.	Tacoma, Wash.
216872	LCKR	St. s.	Siskiyou	884	523	204.1	41.5	14.2	Frt.	20	800	1912	Hoguinam, Wash.	San Francisco, Cal.
215583	LDQJ	St. s.	SIXAOLA	5,017	3,113	378.8	50.3	29.1	Pas.	82	3,650	1911	Belfast, Ireland	New York, N. Y.
116806		St. p.	Skagit Queen	327	196	125.5	25.7	4.6	Pas.	12	68	1898	West Seattle, Wash.	Seattle, Wash.
200330	KWNM	St. s.	SKAGWAY	1,838	955	240.0	41.0	20.0	Frt.	24	850	1909	Seattle, Wash.	Do.
116350		St. s.	Skater	92	63	89.0	23.0	7.0	Pas.	7	1890	Detroit, Mich.	Duluth, Minn.
117100		St. s.	SKIBO	45	30	73.5	11.7	8.4	Frt.	5	1901	Elizabeth, N. J.	New York, N. Y.
203388	LBMC	St. y.	Skipaki	103	70	140.0	13.5	8.7	Yct.	12	2,300	1910	New York, N. Y.	Do.
115779		St. s.	Skip Jack	15	8	47.0	10.6	5.5	Pas.	2	74	1882	New London, Conn.	Hartford, Conn.
200803		St. p.	Skookum	302	173	112.0	26.8	5.6	Pas.	5	400	1904	Aberdeen, Wash.	Seattle, Wash.
212360		St. p.	SLACK BARRETT	195	139	139.4	32.8	6.4	Tow.	14	450	1914	Ambridge, Pa.	Cincinnati, Ohio.
200490	LCGN	St. s.	SLATINGTON	221	150	95.1	25.0	12.2	Tow.	7	750	1911	Port Richmond, N. Y.	New York, N. Y.
200400		St. s.	SMITH THOMPSON	4,786	4,227	438.7	52.0	23.9	Frt.	22	1,400	1907	Toledo, Ohio	Oswego, N. Y.
96343		St. p.	SMITHFIELD	725	353	202.7	29.6	10.1	Pas.	15	1,200	1901	Elizabeth, N. J.	New York, N. Y.
213010	LJNR	St. s.	SNUG HARBOR	2,388	1,670	264.0	42.2	21.9	Frt.	23	1,200	1917	Port Richmond, N. Y.	Do.
211194	LCVW	St. s.	SOCONY	3,663	2,223	321.7	46.2	27.5	Tnk.	33	1,800	1913	Camden, N. J.	Do.
100010		St. s.	SOCONY 1	128	64	91.0	22.2	9.7	Tow.	6	150	1889	Newburgh, N. Y.	Do.
213885		St. s.	SOCONY 3	175	119	97.8	25.3	11.2	Tow.	12	400	1917	Greenport, N. Y.	Do.
212232		St. s.	SOCONY 4	238	161	102.3	26.6	12.7	Frt.	7	750	1914	Port Richmond, N. Y.	Do.
117083		St. s.	SOCONY 5	112	56	80.5	21.7	9.5	Tow.	6	300	1894	Newburgh, N. Y.	Do.

1 Formerly Chilian st. s. Gobernador Bories.
 2 Formerly st. p. Monticello.
 3 Formerly German st. s. Wasgenwald.
 4 Formerly st. s. a Siskiyou.
 5 Formerly st. s. William Marvel.
 6 Formerly st. s. a City of Quincy.
 7 Formerly st. s. a Tanjwa.
 8 Formerly st. s. a British, Tanjwa.
 9 Formerly st. s. a Henry Marshall.
 10 Formerly st. s. a Jesse Spaulding.

11 Formerly st. y. Little Sovereign.
 12 Formerly st. s. Frank Perry.
 13 Formerly st. s. R. L. Ireland.
 14 Formerly British st. s. Sixaola.
 15 Formerly st. s. Stanley Dollar.
 16 Formerly st. y. Vitessa.
 17 Formerly st. p. Hampton.
 18 Formerly st. s. a Astral.
 19 Formerly st. s. a S. O. Co. No. 1.
 20 Formerly st. s. a S. T. Co. No. 1.

21 Formerly st. s. a S. T. Co. No. 3.
 22 Formerly st. s. a Maycliff.
 23 Formerly st. s. a Robert S. Parsons.
 24 Formerly st. s. a S. T. Co. No. 4.
 25 Formerly st. s. a Comet.
 26 Formerly st. s. a S. O. Co. No. 5.
 27 Formerly st. s. a S. T. Co. No. 5.

MERCHANT STEAM VESSELS OF THE UNITED STATES—Continued.

Official No.	Signal letters.	Rig.	Name of vessel.	Gross tonnage.	Net tonnage.	Length.	Breadth.	Depth.	Service.	Crew.	Indicated horsepower.	When built.	Where built.	Home port (where permanent document issues).
111121		St. s.	¹ Socony 6	80	60	72.9	18.0	9.6	Tow.	5	250	1896	Philadelphia, Pa.	New York, N. Y.
157516		St. s.	² SOCONY 7	117	79	84.6	19.0	8.8	Tow.	11	350	1898	do.	Do.
145635		St. s.	³ Socony 8	71	35	70.0	19.6	8.5	Tow.	5	350	1892	Tottenville, N. Y.	Do.
127275		St. s.	⁴ SOCONY 9	62	42	63.7	18.2	7.4	Tow.	5	250	1898	Newburgh, N. Y.	Do.
204898		St. s.	⁵ Socony 10	91	62	73.5	21.0	9.7	Tow.	2	250	1907	Tottenville, N. Y.	Do.
201593	KTND	St. s.	⁶ SOCONY 11	129	87	81.7	20.5	9.9	Tow.	7	500	1904	Philadelphia, Pa.	Do.
210823		St. s.	⁷ SOCONY 12	93	63	79.4	21.0	9.4	Tow.	9	425	1912	Newburgh, N. Y.	Do.
145645		St. s.	⁸ Socony 13	31	15	59.0	15.2	7.4	Tow.	4	250	1893	Buffalo, N. Y.	Do.
117219	KSFL	St. s.	⁹ SOCONY 14	164	111	91.0	22.0	9.4	Tow.	7	500	1902	Philadelphia, Pa.	Do.
117220	KSFM	St. s.	¹⁰ SOCONY 15	164	111	91.0	22.0	9.4	Tow.	7	500	1902	do.	Do.
204602		St. s.	¹¹ SOCONY 16	175	119	96.0	23.0	11.2	Tow.	7	650	1907	Baltimore, Md.	Do.
204718	KWLB	St. s.	¹² SOCONY 17	175	119	96.0	23.0	11.2	Tow.	8	650	1907	do.	Do.
204764	KWLN	St. s.	¹³ SOCONY 18	175	119	96.0	23.0	11.2	Tow.	7	650	1907	do.	Do.
204880	KWMD	St. s.	¹⁴ SOCONY 19	175	119	96.0	23.0	11.2	Tow.	7	650	1908	do.	Do.
211790		St. s.	¹⁵ SOCONY 20	173	117	97.1	23.0	10.8	Tow.	8	500	1913	Port Richmond, N. Y.	Do.
211791		St. s.	¹⁶ SOCONY 21	183	124	96.1	23.6	10.9	Tow.	6	500	1912	do.	Do.
214050		St. s.	¹⁷ SOCONY 22	170	116	93.1	24.1	12.0	Tow.	13	750	1916	do.	Do.
214870		St. s.	¹⁸ SOCONY 23	82	56	81.5	19.0	9.1	Tow.	5	300	1918	Chelsea, Mass.	Do.
210716		St. p.	Sod	32	32	64.0	16.0	3.8	Pas.	2	15	1912	Roseville, Ark.	St. Louis, Mo.
61471		St. s.	¹⁹ Sodius	42	21	64.4	15.7	6.3	Tow.	5	5	1894	Buffalo, N. Y.	Buffalo, N. Y.
115894		St. p.	Solano	3,549	3,067	407.0	65.5	17.4	Fer.	17	2,000	1879	San Francisco, Cal.	San Francisco, Cal.
211618	LDFW	St. s.	Solano	943	525	198.2	42.7	14.1	Frt.	26	650	1913	Raymond, Wash.	Do.
210133	LCKW	St. s.	Sol Duc	1,065	667	189.0	31.5	22.6	Pas.	40	1,500	1912	Seattle, Wash.	Seattle, Wash.
93891		St. s.	²⁰ Solicitor	19	12	44.9	13.5	6.0	Tow.	4	175	1895	Baltimore, Md.	Baltimore, Md.
110874		St. s.	²¹ Solicitor	56	38	70.5	17.2	8.2	Tow.	6	175	1899	do.	New York, N. Y.
202895		St. s.	²² Solicitor	28	17	54.4	15.4	5.2	Tow.	2	120	1906	Patchogue, N. Y.	Newport, R. I.
215157	LRHP	St. s.	SOL NAVIS	8,713	5,459	448.9	60.2	28.2	Frt.	50	5,000	1919	Chester, Pa.	Philadelphia, Pa.
116687		St. s.	Somers Point	20	14	70.1	14.4	5.0	Pas.	3	5	1895	Nyack, N. Y.	Do.
213895	LFBQ	St. s.	²³ SOMERSET	5,079	3,032	395.9	53.4	28.4	Tnk.	29	1,500	1913	Kiel, Germany	New York, N. Y.
202713		St. s.	SOMERVILLE	1,197	814	191.4	44.0	15.8	Fer.	6	1,500	1905	Wilmington, Del.	Do.
116141		St. s.	Sommers N. Smith	52	26	68.6	16.0	7.2	Tow.	3	5	1887	Philadelphia, Pa.	Rockland, Me.
115296		St. p.	Sonoma	805	250	135.0	29.0	6.5	Pas.	14	60	1874	San Francisco, Cal.	San Francisco, Cal.
117000	KQLV	St. s.	BONOMA	6,279	3,911	400.0	50.2	21.3	Pas.	118	8,729	1900	Philadelphia, Pa.	Do.
117266		St. s.	BONOMA	4,539	3,503	416.0	50.0	24.0	Frt.	20	1,300	1903	West Bay City, Mich.	Duluth, Minn.
117158		St. s.	BONORA	5,630	2,731	353.2	48.0	24.0	Frt.	24	1,198	1902	West Superior, Wis.	Do.
203135		St. s.	BONORA	8	5	34.8	9.7	4.1	Tow.	2	2	1906	Mariners Harbor, N. Y.	Buffalo, N. Y.
116656		St. s.	Sophia	27	19	41.7	11.3	4.7	Tow.	4	5	1894	Lake Bay, Wash.	Seattle, Wash.
116829		St. s.	Sophia	100	50	81.4	23.9	7.4	Frt.	5	150	1892	Boston, Mass.	Rockland, Me.
2396		St. s.	²⁴ Sophie	45	23	68.4	17.4	7.0	Tow.	6	2	1892	Wilmington, Del.	Savannah, Ga.
201701		St. s.	Sorella	10	6	54.3	9.6	3.6	Pas.	2	2	1905	Superior, Wis.	Duluth, Minn.
210614		St. s.	Sound	50	34	52.5	16.2	6.6	Frt.	3	103	1912	Anacortes, Wash.	Pt. Townsend, Wash.
212244		St. s.	SOUTH AMERICAN	2,662	1,427	290.6	47.1	18.3	Pas.	50	2,000	1914	Ecorse, Mich.	Erie, Pa.
216000	LJRD	St. s.	SOUTH AMERICAN	168	75	97.2	23.2	10.6	Tow.	12	550	1918	Bath, Me.	Port Arthur, Tex.
217582	LPTM	St. s.	SOUTH BEND	8,738	5,453	448.9	60.2	28.2	Frt.	50	5,000	1919	Chester, Pa.	Philadelphia, Pa.
205886	KWSM	St. s.	SOUTHLAND	2,081	1,215	291.2	51.0	16.1	Pas.	69	8,000	1908	Newport News, Va.	Washington, D. C.
217266	LNWF	St. s.	SOUTH POLE	4,130	2,501	339.3	49.1	26.3	Frt.	68	1,800	1918	Baltimore, Md.	Baltimore, Md.
116629		St. s.	²⁵ South River	182	110	118.0	22.5	8.1	Pas.	12	340	1894	do.	Perth Amboy, N. J.
203001	KVHF	St. p.	SOUTH SHORE	674	516	200.0	32.5	11.5	Pas.	6	1,200	1906	Quincy, Mass.	Boston, Mass.
211156		St. s.	SOUTH JACKSONVILLE	292	199	130.0	40.0	11.6	Fer.	9	300	1913	Jacksonville, Fla.	Jacksonville, Fla.
116173	LHND	St. s.	South Coast	301	226	131.5	32.2	10.5	Frt.	16	190	1887	San Francisco, Cal.	San Francisco, Cal.
115026		St. p.	Southampton	673	458	170.8	33.5	10.6	Fer.	7	500	1890	Wilmington, Del.	New York, N. Y.
201284	KTJL	St. s.	²⁶ Southern	95	64	82.5	19.4	8.8	Pas.	7	350	1904	Solomons, Md.	Philadelphia, Pa.
202367		St. s.	Southern	54	27	68.0	17.5	8.2	Tow.	4	140	1905	Baltimore, Md.	Baltimore, Md.
116639		St. s.	Southern Cross	25	12	56.6	14.0	5.5	Fsh.	3	5	1894	Racine, Wis.	Milwaukee, Wis.
92681		St. s.	²⁷ Southport	34	24	71.2	12.5	5.0	Pas.	5	5	1898	Peekskill, N. Y.	Charleston, S. C.
205730		St. s.	Southport	245	167	125.6	21.2	8.8	Pas.	9	450	1911	Boston, Mass.	Boston, Mass.
208319		St. s.	Southwark	41	27	58.6	16.5	6.7	Frt.	6	150	1911	West New Brighton, N. Y.	Philadelphia, Pa.
208296	LBSR	St. y.	²⁸ Sovereign	173	118	159.0	16.6	9.4	Yct.	18	4,000	1911	New York, N. Y.	New York, N. Y.
116305		St. s.	Spalpeen	29	14	46.5	13.6	6.4	Tow.	2	2	1880	Buffalo, N. Y.	Buffalo, N. Y.

¹ Formerly st. s.
² Formerly st. s.
³ Formerly st. s.
⁴ Formerly st. s.
⁵ Formerly st. s.
⁶ Formerly st. s.
⁷ Formerly st. s.

⁸ Formerly st. s.
⁹ Formerly st. s.
¹⁰ Formerly st. s.
¹¹ Formerly st. s.
¹² Formerly st. s.
¹³ Formerly st. s.
¹⁴ Formerly st. s.
¹⁵ Formerly st. s.
¹⁶ Formerly st. s.

¹⁷ Formerly st. s.
¹⁸ Formerly st. s.
¹⁹ Formerly st. s.
²⁰ Formerly st. s.
²¹ Formerly st. s.
²² Formerly German st. s.
²³ Formerly st. s.
²⁴ Formerly st. s.
²⁵ Formerly st. s.
²⁶ Formerly st. s.
²⁷ Formerly st. s.
²⁸ Formerly st. s.

MERCHANT STEAM VESSELS OF THE UNITED STATES—Continued.

Official No.	Signal letters.	Rig.	Name of vessel.	Gross tonnage.	Net tonnage.	Length.	Breadth.	Depth.	Service.	Crew.	Indicated horsepower.	When built.	Where built.	Home port (where permanent document issues).
115391		St. s.	SPARK	24	10	45.5	18.9	4.5	Oys.	3		1875	Brooklyn, N. Y.	New Haven, Conn.
210272	LGMJ	St. s.	SPARTAN	226	154	105.9	25.1	11.1	Tow.	12	800	1912	Baltimore, Md.	Hartford, Conn.
161555		St. p.	Speed	85	85	120.7	21.8	4.0	Pas.	19		1896	Stillwater, Minn.	Evansville, Ind.
210379	LCNF	St. s.	Spencer Meade	971	536	192.6	42.0	12.2	Frt.	24	500	1912	North Bend, Ore.	New Orleans, La.
145332		St. s.	Spiegel	12	8	46.8	10.0	4.0	Tow.	6		1883	Buffalo, N. Y.	Rochester, N. Y.
212809		St. p.	Spokane	75	55	76.3	24.0	4.0	Tow.	3	40	1914	St. Helens, Ore.	Portland, Ore.
116104		St. s.	SPOKANE	2,356	1,974	311.8	38.2	20.8	Frt.	17		1886	Cleveland, Ohio	Port Huron, Mich.
116876		St. p.	Spokane	561	421	180.4	38.6	8.3	Pas.	20	700	1899	Riparia, Wash.	Portland, Ore.
117116	KRLV	St. s.	SPOKANE	2,277	1,350	270.1	40.1	17.3	Pas.	80	2,000	1902	San Francisco, Cal.	Tacoma, Wash.
117250		St. p.	Spokane	323	208	132.0	6.0	4.2	Tow.	10	240	1903	Newport, Wash.	Pt. Townsend, Wash.
115152		St. s.	Sport	45	22	56.7	14.0	9.0	Tow.	3		1873	Wyandotte, Mich.	Port Huron, Mich.
115767		St. y.	Sport	72	36	84.5	18.6	6.1	Yct.	7		1881	Newburgh, N. Y.	Cape Vincent, N. Y.
213793		St. p.	Sport	24	19	50.0	9.0	2.8	Msc.	2	20	1904	Oshkosh, Wis.	Milwaukee, Wis.
117174		St. p.	SFRAGUE	1,479	1,479	276.0	61.0	7.4	Tow.	85		1902	Dubuque, Iowa	St. Louis, Mo.
215618		St. s.	SPRAY	303	91	135.0	22.8	13.4	Fsh.	12	500	1917	Manitowoc, Wis.	Boston, Mass.
117092		St. s.	SPRINGFIELD	287	163	127.0	24.0	9.0	Pas.	16	328	1901	Wilmington, Del.	Philadelphia, Pa.
106178		St. s.	Sprite	27	19	62.0	15.3	5.3	Wat.	3	18	1893	Tottenville, N. Y.	New York, N. Y.
211754		St. s.	Sprudel	41	32	62.0	17.6	6.6	Fsh.	4	50	1913	Erie, Pa.	Cleveland, Ohio
116231		St. s.	SQUANTUM	248	181	112.7	23.8	7.8	Msc.	12	400	1888	Newburgh, N. Y.	New York, N. Y.
120993		St. s.	Squaw	42	28	59.4	17.3	6.9	Tow.	3		1895	Buffalo, N. Y.	Buffalo, N. Y.
206419		St. s.	STADACONA	6,014	4,654	479.0	56.0	31.0	Frt.	22	1,700	1909	Ecorse, Mich.	Chicago, Ill.
116913		St. s.	STANDARD	55	37	64.4	18.7	7.4	Tow.	7	85	1899	Tottenville, N. Y.	New York, N. Y.
117039	KQTN	St. s.	STANDARD	374	254	140.5	28.0	15.5	Tow.	17	900	1901	Port Richmond, N. Y.	Do.
203724		St. s.	STANDARD	299	203	102.0	31.0	9.7	Oya.	10	350	1906	Tottenville, N. Y.	Bridgeport, Conn.
213154	LFJH	St. s.	STANDARD	10,073	5,903	523.8	68.6	34.6	Tnk.	44	3,000	1914	Kiel, Germany	New York, N. Y.
213275		St. p.	STANDARD	273	176	132.0	30.8	5.8	Tow.	14	750	1915	Jeffersonville, Ind.	New Orleans, La.
200439	KSRN	St. s.	STANDARD II	616	418	157.0	30.0	16.5	Tow.	22	1,000	1903	Philadelphia, Pa.	New York, N. Y.
201807		St. s.	Standard No. 1	108	62	88.9	21.5	11.0	Tow.	6	450	1913	Oakland, Cal.	San Francisco, Cal.
201092	LJTF	St. s.	Standard No. 2	227	135	104.3	28.2	10.9	Tow.	12	800	1904	Aberdeen, Wash.	Do.
214198	LGCR	St. s.	STANDARD ARROW	7,794	4,900	467.6	62.7	32.0	Tnk.	39	3,200	1916	Camden, N. J.	New York, N. Y.
210768	LCQW	St. s.	STANLEY DOLLAR	3,392	2,449	288.8	44.6	29.8	Frt.	43	1,900	1912	Newport News, Va.	San Francisco, Cal.
145731		St. s.	Stanley H. Miner	48	32	65.0	16.6	8.8	Tow.	5		1896	Athens, N. Y.	New York, N. Y.
214500	LGKN	St. s.	Stanwood	1,129	627	206.0	42.0	16.5	Frt.	24	835	1916	North Bend, Ore.	San Francisco, Cal.
117136		St. p.	STAPLETON	1,562	1,124	226.2	61.0	14.0	Fer.	10	1,200	1888	Baltimore, Md.	New York, N. Y.
117183		St. s.	Stapleton	38	25	50.8	16.8	6.7	Tow.	3		1902	Tottenville, N. Y.	Do.
200541		St. s.	Star	9	8	38.0	12.5	4.9	Fah.	2		1902	Erie, Pa.	Buffalo, N. Y.
212709		St. s.	Star	48	20	68.8	16.0	5.6	Tow.	2		1903	Portland, Ore.	Portland, Ore.
209876	LCGH	St. s.	Star	11	11	37.2	11.5	4.0	Fah.	4	40	1914	Northport, Mich.	Grand Haven, Mich.
209700	LCHR	St. s.	STAR 1	196	133	106.1	21.2	13.0	Fah.	10	500	1912	Seattle, Wash.	Ketchikan, Alaska.
209701	LCHS	St. s.	STAR No. 2	143	97	96.1	19.5	12.3	Fah.	13	400	1912	do.	Do.
117028		St. s.	STAR No. 3	143	97	96.1	19.5	12.3	Fah.	13	400	1912	do.	Do.
116269		St. s.	Starke	20	11	48.4	13.4	5.0	Fah.	2	42	1901	Noank, Conn.	Newport, R. I.
13185	HLJB	St. p.	Starlight	49	27	65.3	19.1	7.7	Tow.	4		1899	Sheboygan, Wis.	Milwaukee, Wis.
116907		St. s.	Starling	495	338	193.0	30.0	9.6	Pas.	18	484	1896	Jersey City, N. J.	Baltimore, Md.
206431		St. s.	Starling	17	12	53.5	12.5	4.9	Tow.	2		1898	Tacoma, Wash.	Tacoma, Wash.
210542	LCPF	St. s.	Starling	13	9	50.0	12.3	4.4	Tow.	4	40	1908	Bon Secour, Ala.	Mobile, Ala.
115966		St. s.	STARRE	371	187	130.2	25.8	14.0	Fsh.	35	625	1912	Seattle, Wash.	Seattle, Wash.
116299		St. s.	Startle	54	27	68.0	17.5	8.4	Tow.	6		1883	Wilmington, Del.	Baltimore, Md.
116363		St. s.	Startle	46	23	59.8	15.0	7.0	Tow.	4		1889	Gloucester, Mass.	Portland, Me.
213442		St. s.	State of New York	87	43	83.8	18.6	8.8	Pas.	5		1890	Brooklyn, N. Y.	New York, N. Y.
125808	JTQC	St. p.	State of New York	47	32	65.2	17.6	4.8	Tow.	4	75	1909	Buffalo, N. Y.	Buffalo, N. Y.
206500		St. p.	State of Ohio	1,221	917	226.2	32.4	13.3	Pas.	65	1,000	1890	Wyandotte, Mich.	Cleveland, Ohio
116372	LQTG	St. s.	State of Washington	605	449	170.4	31.3	7.0	Pas.	15	504	1899	Tacoma, Wash.	Portland, Ore.
217921		St. s.	Staten Island	74	50	65.7	19.0	8.0	Tow.	5	250	1909	New Baltimore, N. Y.	New York, N. Y.
116836		St. s.	STEADFAST	7,883	5,055	440.0	56.0	35.2	Frt.	44	3,000	1919	Alameda, Cal.	San Francisco, Cal.
136049		St. s.	Steelhead	38	26	56.1	14.8	6.9	Tow.	5		1896	Fairhaven, Wash.	Seattle, Wash.
117082		St. p.	Steel Queen	177	121	125.0	28.0	3.5	Fer.	7		1901	Jeffersonville, Ind.	Pittsburgh, Pa.
115744		St. s.	Steers	36	24	54.0	16.0	5.7	Tow.	5		1889	Patchogue, N. Y.	New York, N. Y.
116878		St. p.	Steinway	354	269	125.0	32.5	10.2	Fer.	5	385	1884	Brooklyn, N. Y.	Do.
115744		St. s.	Stella	80	40	83.7	18.2	8.5	Camden, N. J.	5		1880	Camden, N. J.	Port Aransas, Tex.
116878		St. s.	Stella	9	6	51.3	10.0	3.5	Pas.	2		1899	Ashland, Wis.	Marquette, Mich.
217208		St. s.	Stephen Chase	45	31	69.0	16.0	6.6	Fah.	3	107	1902	Ashabula, Ohio	Port Huron, Mich.
218220		St. s.	Stephen Guardino	206	113	101.0	29.6	8.7	Tow.	7		1913	Tottenville, N. Y.	New York, N. Y.
202067		St. s.	STEPHEN M. CLEMENT	5,821	4,487	490.0	52.0	30.0	Frt.	21	525	1905	Lorain, Ohio	Cleveland, Ohio
213740	LFQD	St. s.	STEPHEN R. JONES	4,387	3,112	354.2	49.0	27.4	Frt.	34	1,700	1915	Newport News, Va.	Boston, Mass.
115647		St. s.	Sterling	143	97	110.0	18.1	8.8	Fah.	20	821	1879	East Dearing, Me.	Newport, R. I.
116798		St. s.	STERLINGTON	398	271	105.7	30.1	9.5	Tow.	4	350	1898	New York, N. Y.	New York, N. Y.

¹ Formerly st. p. Verne Swain.
² Formerly st. y. The Genesee.
³ Formerly st. s. Allie and Evie.
⁴ Formerly st. s. Frank L. Bapat.
⁵ Formerly German st. s. Jupiter.
⁶ Formerly st. s. Astral.
⁷ Formerly st. s. Daring.

⁸ Formerly st. s. Adeline Smith.
⁹ Formerly st. s. T. A. Briggs.
¹⁰ Formerly st. p. Robert Garrett.
¹¹ Formerly st. s. Norman.
¹² Formerly st. p. John Sylvester.
¹³ Formerly st. p. {a City of Cleveland.
14 Formerly st. p. {b City of Alpena.

¹⁴ Formerly st. s. James H. Hyer.
¹⁵ Formerly st. s. E. Bailey & Sons
¹⁶ Formerly st. a. {a David H.
17 Formerly st. a. {b August Johnson
¹⁷ Formerly st. s. Suffern.

MERCHANT STEAM VESSELS OF THE UNITED STATES—Continued.

Official No.	Signal letters.	Rig.	Name of vessel.	Gross tonnage.	Net tonnage.	Length.	Breadth.	Depth.	Service.	Crew.	Indicated horsepower.	When built.	Where built.	Home port (where permanent document issues).
						Feet.	Feet.	Feet.						
115494		St. a.	Stewart Edward.....	15	7	45.4	13.5	4.5	Fab.	6		1876	Grand Haven, Mich.	Milwaukee, Wis.
216597		St. s.	Stillwater.....	30	20	52.8	15.4	6.2	Tow.	3	76	1906	St. Joseph de Levis, Canada.	Albany, N. Y.
116518		St. a.	Stimson.....	26	12	49.2	14.0	4.9	Tow.	3		1892	Ballard, Wash.	Portland, Oreg.
91989		St. a.	Stockton.....	98	67	81.5	18.0	5.6	Pas.	4		1886	Thomaston, Me.	Castine, Me.
96584	KSMG	St. s.	Stony Creek.....	345	216	120.4	28.0	9.8	Frt.	12		1903	Noank, Conn.	Baltimore, Md.
215369		St. s.	Stony Point.....	1,391	946	196.5	38.5	16.1	Fer.	10	1,600	1917	Wilmington, Del.	New York, N. Y.
115822	LKVH	St. a.	Storm King.....	174	87	109.6	21.0	11.8	Tow.	11	500	1882	Philadelphia, Pa.	Philadelphia, Pa.
208460		St. a.	Storm King.....	1,076	949	180.0	36.0	11.4	Frt.	20	500	1911	Wilmington, Del.	New York, N. Y.
117239		St. a.	Stranger.....	85	51	73.6	17.7	6.0	Tow.	2		1903	Portland, Oreg.	Portland, Oreg.
81337		St. a.	Stratford.....	98	67	100.6	22.1	7.0	Oys.	8	115	1891	Bridgeport, Conn.	Greenport, N. Y.
208113		St. s.	Strobridge.....	34	23	53.8	17.8	6.4	Tow.	3	50	1906	Milford, Del.	Philadelphia, Pa.
117022		St. y.	Stroller.....	26	18	75.7	10.6	5.4	Yct.	4		1901	Bristol, R. I.	New York, N. Y.
216276	LKQS	St. s.	Sturgeon Bay.....	2,353	1,655	250.0	43.5	22.5	Frt.	34	1,000	1918	Sturgeon Bay, Wis.	Milwaukee, Wis.
202759		St. p.	Success.....	67	43	60.1	15.8	2.3	Frt.	4	30	1906	Kissimmee, Fla.	Key West, Fla.
214190	LGCQ	St. s.	SUCROSA.....	5,788	3,608	399.0	54.7	29.3	Tnk.	38	2,200	1916	Quincy, Mass.	New York, N. Y.
215991	LJQV	St. s.	SUDBURY.....	5,075	3,041	384.8	51.2	27.3	Frt.	97	2,300	1918	Chester, Pa.	Boston, Mass.
6634		St. p.	Suffern.....	985	820	198.0	35.5	13.6	Fer.	6	700	1868	New York, N. Y.	New York, N. Y.
209076	LCHD	St. a.	SUFFOLK.....	4,718	2,968	365.7	50.1	28.1	Frt.	35	2,100	1911	Camden, N. J.	Boston, Mass.
116332	KDFV	St. y.	SULTANA.....	400	212	161.1	28.0	16.2	Yct.	29	490	1890	Brooklyn, N. Y.	New York, N. Y.
117124		St. s.	SULTANA.....	3,690	2,731	353.0	48.0	24.0	Frt.	21	1,198	1902	West Superior, Wis.	Duluth, Minn.
116579		St. a.	Summer Girl.....	53	26	75.6	18.2	5.7	Pas.	4		1893	Noank, Conn.	Norfolk, Va.
75985		St. a.	Summit.....	70	35	75.0	18.5	9.1	Tow.	6		1872	Philadelphia, Pa.	New York, N. Y.
203923	KVWH	St. a.	SUN.....	4,836	3,501	382.0	49.9	29.0	Tnk.	40	2,000	1907	Newport News, Va.	Philadelphia, Pa.
215312		St. p.	SUNBEAM.....	64	43	66.5	16.0	7.5	Frt.	5	130	1917	Manitowoc, Wis.	Milwaukee, Wis.
214459	LGJR	St. a.	SUNOL.....	7,157	5,217	490.0	53.2	33.3	Tuk.	47	2,800	1916	Philadelphia, Pa.	Philadelphia, Pa.
116210		St. p.	Sunshine.....	335	335	175.0	37.0	8.8	Frt.	11	686	1888	Jeffersonville, Ind.	Pittsburgh, Pa.
116737		St. p.	Superior.....	70	48	68.8	20.3	10.8	Tow.	8		1896	Benton Harbor, Mich.	Duluth, Minn.
202329		St. a.	SUPERIOR.....	4,544	3,845	381.0	50.2	30.2	Frt.	25	2,000	1905	Ecorse, Mich.	Buffalo, N. Y.
203350		St. a.	SUPERIOR.....	168	84	101.0	25.0	12.0	Tow.	7	550	1906	Noank, Conn.	New York, N. Y.
214461		St. a.	Superior.....	327	160	138.0	30.5	8.0	Frt.	12	260	1916	Marine City, Mich.	Port Huron, Mich.
215158		St. p.	Superior.....	129	77	106.8	25.8	3.8	Frt.	20	275	1917	Morgan City, La.	Morgan City, La.
116620		St. s.	SUPERIOR CITY.....	4,795	3,693	429.0	50.0	24.7	Frt.	25	1,900	1898	Lorain, Ohio.	Duluth, Minn.
203434		St. a.	Supervisor.....	214	136	91.4	25.0	7.4	Oys.	8	250	1906	Northport, N. Y.	Patchogue, N. Y.
203059		St. a.	Supply.....	7	5	45.0	10.8	3.0	Frt.	18	450	1909	Buffalo, N. Y.	Buffalo, N. Y.
209480	LCGR	St. s.	SURF.....	252	119	117.8	22.5	11.6	Fsh.	18	450	1911	Quincy, Mass.	Boston, Mass.
213277	LFJD	St. a.	SURF.....	397	270	166.0	24.6	13.3	Yct.	30	650	1898	Leith, Scotland.	New York, N. Y.
214362	LGHJ	St. s.	SURGE.....	302	97	135.0	22.8	13.4	Fsh.	11	600	1916	Manitowoc, Wis.	Boston, Mass.
212710	LDQT	St. a.	SURINAME.....	3,274	2,102	336.7	41.9	22.7	Pas.	66	503	1908	Amsterdam, Netherlands.	New York, N. Y.
212935	LFDS	St. s.	SURUGA.....	4,374	2,727	375.3	52.0	25.4	Frt.	43	1,800	1907	Dumbarton, Scotland.	Do.
215412	LHPS	St. s.	SUSANA.....	3,710	2,358	350.1	46.0	24.7	Frt.	46	1,716	1897	Sunderland, England.	Do.
126826		St. s.	Susan A. Moran.....	131	65	91.1	22.0	11.4	Frt.	11	350	1892	Camden, N. J.	Do.
116856		St. p.	Susie.....	1,130	588	222.8	40.0	6.2	Pas.	52	1,000	1898	Unalaska, Alaska.	St. Michael, Alaska.
116044		St. s.	Susie Chipman.....	216	164	122.0	26.1	9.4	Frt.	10	300	1885	Milwaukee, Wis.	Milwaukee, Wis.
116675		St. s.	Susie D.....	37	12	56.7	15.0	6.1	Pas.	3		1895	Boston, Mass.	Boston, Mass.
115789		St. a.	Susie Hazard.....	98	60	97.0	19.1	8.4	Pas.	5		1881	St. Louis, Mo.	St. Louis, Mo.
116128	LHWK	St. a.	SUSQUEHANNA.....	2,971	2,098	310.1	40.0	22.7	Frt.	35	1,053	1896	Buffalo, N. Y.	New York, N. Y.
116827		St. s.	Susquehanna.....	462	314	157.7	38.0	9.0	Pas.	18	725	1898	Baltimore, Md.	Baltimore, Md.
212490		St. a.	Susquehanna.....	27	15	61.6	15.5	5.7	Tow.	2	35	1908	Phoenix, N. Y.	Buffalo, N. Y.
216043	LJBN	St. s.	SUTHERLAND.....	4,855	3,595	380.0	53.2	27.0	Frt.	48	2,200	1918	Seattle, Wash.	Seattle, Wash.
116273		St. p.	Suwanee.....	82	50	70.0	16.5	4.4	Pas.	5		1888	Brandon, Fla.	Key West, Fla.
215528	LHSJ	St. s.	SUWANEE.....	3,248	5,313	471.1	59.2	28.9	Frt.	65	3,800	1913	Bremen, Germany.	New York, N. Y.
203192	KVLS	St. s.	Svea.....	618	370	174.0	38.2	13.3	Frt.	17		1906	Fairhaven, Cal.	San Francisco, Cal.
117070		St. y.	Swallow.....	37	25	68.0	10.6	4.6	Yct.	4		1896	Oshkosh, Wis.	Milwaukee, Wis.
115864		St. p.	Swampscott.....	416	324	124.5	25.3	10.8	Fer.	4	353	1882	Boston, Mass.	Portland, Me.
217000	LNDP	St. s.	Swampscott.....	2,551	1,528	267.3	46.0	23.6	Frt.	26	1,400	1918	Beaumont, Tex.	Port Arthur, Tex.
201577		St. p.	SWAN.....	371	320	156.0	34.0	5.0	Pas.	13		1904	Jacksonville, Fla.	Jacksonville, Fla.
116165		St. s.	Swansea.....	19	9	77.4	17.2	8.0	Fer.	3		1887	Detroit, Mich.	Duluth, Minn.
116875	KNVF	St. a.	SWATARA.....	625	425	157.0	29.0	17.5	Tow.	19	1,000	1899	Philadelphia, Pa.	Philadelphia, Pa.
141793		St. s.	SWEDEN.....	4,702	3,418	414.0	50.0	29.0	Pas.	23	1,600	1902	West Bay City, Mich.	Oswego, N. Y.
204965		St. p.	Sweet Cake.....	114	114	117.0	22.0	4.3	Tow.	9	200	1908	Marietta, Ohio.	Pittsburgh, Pa.
209481	LCGS	St. a.	SWELL.....	252	119	117.8	22.5	11.6	Fsh.	12	450	1911	Quincy, Mass.	Boston, Mass.
205054		St. p.	Swinomish.....	166	105	91.6	20.6	4.0	Frt.	7		1903	La Conner, Wash.	Seattle, Wash.
202647		St. s.	Sybil.....	76	52	85.8	19.4	7.5	Frt.	12		1905	Scranton, Miss.	Wilmington, Del.
116679		St. a.	Sydney T. Lmith.....	70	20	85.0	18.0	9.0	Tow.	1		1895	Manitowoc, Wis.	Detroit, Mich.

¹ Formerly British st. s. Portneuf.

² Formerly st. a. M. and M.

³ Formerly st. s. Huntington.

⁴ Formerly st. s. William H. Hoyt.

⁵ Formerly st. s. Howard M. Justice.

⁶ Formerly st. p. (a) Delaware.

⁶ Formerly st. p. (b) Sterlington.

⁷ Formerly st. s. John S. Smith.

⁸ Formerly st. s. Sweetheart.

⁹ Formerly British st. s. Suriname.

¹⁰ Formerly British st. s. Suruga.

¹¹ Formerly st. s. C. N. Kimpland.

¹² Formerly st. s. (a) Norwegian Titania.

¹² Formerly st. s. (b) Philippine Susanna.

¹⁴ Formerly German st. s. Mark.

¹⁵ Formerly st. s. L. C. Smith.

¹⁶ Formerly *st. p. J. M. Hudson.

MERCHANT STEAM VESSELS OF THE UNITED STATES—Continued.

Official No.	Signal letters.	Rig.	Name of vessel.	Gross tonnage.	Net tonnage.	Length.	Breadth.	Depth.	Services.	Crew.	Indicated horsepower.	When built.	Where built.	Home port (where permanent document issues).
215840	LJK	St. s.	SYLVAN ARROW.....	7,797	4,858	62.7	32.0	32.0	Tnk.	63	3,200	1917	Camden, N. J.	New York, N. Y.
115040		St. p.	Sylvan Dell.....	440	287	17.0	27.0	8.7	Pas.	9	700	1872	Brooklyn, N. Y.	Philadelphia, Pa.
106165		St. s.	Sylvan Shore.....	53	37	74.0	17.4	7.0	Pas.	6	100	1883	Athens, N. Y.	New York, N. Y.
116959		St. s.	Sylvia.....	132	90	91.8	24.0	6.7	Pas.	4	230	1900	Springfield, Mass.	Boston, Mass.
117140		St. s.	Sylvia.....	48	32	51.0	14.6	6.3	Fah.	5	25	1902	Sturgeon Bay, Wis.	Port Huron, Mich.
116865	KPDH	St. s.	SYOSSET.....	176	120	102.6	23.0	10.5	Tow.	7	400	1899	Philadelphia, Pa.	New York, N. Y.
117261		St. s.	STRACUSE.....	1,344	914	194.3	40.1	16.9	Frt.	8	1,400	1903	Newburgh, N. Y.	Do.
202664		St. s.	STRACUSE.....	431	279	101.0	30.2	11.2	Lgt.	6	300	1905	Newport News, Va.	Do.
T.														
214568		St. s.	T. B. S.....	273	242	124.8	27.8	7.0	Drg.	6	150	1916	Toledo, Ohio.	Toledo, Ohio.
211746		St. s.	T. C. LUTZ.....	99	51	71.0	20.0	12.5	Tow.	6	150	1913	Cleveland, Ohio	Cleveland, Ohio.
145790		*St. p.	T. C. Power.....	819	481	192.3	32.6	5.0	Pas.	34	240	1898	Unalaska, Alaska.	St. Michael, Alaska.
145744		*St. p.	T. C. Reed.....	237	169	116.2	20.8	6.0	Pas.	8	299	1897	Aberdeen, Wash.	Pt. Townsend, Wash.
216193		*St. p.	T. C. Reed.....	277	209	109.1	28.2	4.7	Tow.	7	150	1918	Seattle, Wash.	Seattle, Wash.
145403	KDBP	*St. p.	T. C. Walker.....	786	702	200.0	38.8	9.0	Pas.	24	380	1895	Stockton, Cal.	San Francisco, Cal.
124216		St. s.	T. G. Condare.....	47	26	66.6	19.4	6.8	Fah.	3	175	1914	Sausalito, Cal.	Do.
212519		St. s.	T. G. Herbert.....	43	29	56.1	15.5	7.0	Tow.	4	175	1914	Solomons, Md.	Alexandria, Va.
145489		St. p.	T. J. Potter.....	826	676	233.7	35.6	11.4	Pas.	47	1898	1898	Portland, Ore.	Portland, Ore.
70229		St. s.	T. J. Scott.....	421	270	64.5	16.6	7.3	Frt.	5	1881	1881	Athens, N. Y.	New York, N. Y.
145826		*St. p.	T. J. Wood.....	90	89	131.8	22.7	4.4	Tow.	15	1899	1899	Middleport, Ohio.	Pittsburgh, Pa.
211430		*St. p.	T. L. Brown.....	97	75	139.5	21.6	3.4	Pas.	7	75	1913	Chamberlain, Tenn.	Chattanooga, Tenn.
207014		*St. p.	T. R. Taggart.....	42	33	90.6	18.6	3.3	Frt.	14	75	1909	Nashville, Tenn.	New Orleans, La.
145402		St. s.	T. S. Christie.....	517	471	160.0	30.3	12.0	Frt.	13	300	1885	West Bay City, Mich.	Chicago, Ill.
24949		St. s.	T. W. Snook.....	168	124	113.6	24.7	9.2	Tow.	11	150	1873	Mount Clemens, Mich.	Buffalo, N. Y.
145114		St. s.	Tacoma.....	230	128	136.5	23.8	12.1	Tow.	13	326	1876	San Francisco, Cal.	Seattle, Wash.
145673		St. s.	Tacoma.....	76	39	73.4	18.0	9.0	Tow.	8	1894	1894	Benton Harbor, Mich.	Chicago, Ill.
145754		*St. p.	Tacoma.....	276	276	182.2	32.4	5.0	Pas.	32	400	1897	Cincinnati, Ohio.	Cincinnati, Ohio.
145773		*St. p.	Tacoma.....	718	409	176.1	35.4	5.9	Pas.	30	700	1896	Seattle, Wash.	St. Michael, Alaska.
211198	LCWK	St. s.	TACOMA.....	836	458	209.4	30.0	17.6	Pas.	22	3,500	1913	do.	Seattle, Wash.
215498	LHRQ	St. s.	TACONY.....	1,962	1,133	261.2	40.2	19.6	Frt.	44	1,100	1905	Kiel, Germany.	San Francisco, Cal.
130631		St. s.	Tajart Brothers.....	97	66	80.0	20.0	9.4	Tow.	11	250	1891	Newburgh, N. Y.	Philadelphia, Pa.
204685	KWJQ	St. s.	Tahoe.....	751	419	179.0	38.2	12.3	Frt.	20	1907	1907	Fairhaven, Cal.	San Francisco, Cal.
211884		St. s.	Tahoe.....	179	121	163.5	16.8	8.2	Pas.	9	1,500	1896	Glenbrook, Nev.	Do.
207185		*St. p.	Tahoma.....	192	146	118.0	28.0	5.6	Frt.	10	1910	1910	Portland, Ore.	Portland, Ore.
212941		St. s.	Tahona.....	68	29	69.5	18.7	8.8	Frt.	5	250	1915	Solomons, Md.	New York, N. Y.
140625		St. s.	Talbot.....	74	64	92.0	18.5	5.4	Pas.	9	1883	1883	Roundout, N. Y.	Charleston, S. C.
210704		St. p.	TALBOT.....	1,090	579	192.0	36.2	10.2	Pas.	57	1,000	1912	Sparrows Point, Md.	Baltimore, Md.
116684	KRFL	St. s.	TALLAC.....	1,380	1,103	236.1	38.0	14.0	Frt.	22	650	1895	West Bay City, Mich.	New York, N. Y.
207396		St. y.	Talofa.....	83	46	87.5	15.0	9.5	Yct.	6	300	1910	Boston, Mass.	Boston, Mass.
145873		St. p.	TAMALPAIS.....	1,631	1,013	244.0	36.0	16.0	Fer.	15	1,800	1901	San Francisco, Cal.	San Francisco, Cal.
203328	KVNI	St. s.	Tamalpais.....	574	422	165.2	36.0	13.0	Pas.	20	400	1906	Hoguliam, Wash.	Do.
145710	KMPJ	St. s.	TAMAQUA.....	564	383	158.5	29.0	18.0	Tow.	19	1,000	1896	Philadelphia, Pa.	Philadelphia, Pa.
111417	KBTC	St. s.	TAMES.....	2,939	2,164	308.9	40.9	20.8	Tnk.	80	1,250	1889	Sunderland, Eng.	New York, N. Y.
145619		St. s.	Tam O'Shanter.....	23	11	49.5	14.5	6.5	Tow.	3	1892	1892	Buffalo, N. Y.	Buffalo, N. Y.
145840	KPTD	St. s.	TAMPCO.....	2,261	1,654	247.0	42.0	24.0	Frt.	28	905	1900	Toledo, Ohio.	Boston, Mass.
201820		*St. p.	Tana.....	234	175	106.0	25.4	4.2	Pas.	25	1905	1905	Seattle, Wash.	Eagle, Alaska.
214666	LGPR	St. s.	TANAMO.....	3,298	2,005	331.1	45.2	25.6	Pas.	46	1,882	1914	Newcastle, England.	New York, N. Y.
201297		*St. p.	Tanana.....	495	372	149.6	30.4	5.9	Pas.	28	550	1904	St. Michael, Alaska.	Eagle, Alaska.
145049		St. p.	Tangier.....	680	490	169.9	29.0	8.8	Pas.	26	350	1875	Wilmington, Del.	Baltimore, Md.
145962		St. s.	Tangier.....	145	91	120.0	19.0	8.6	Fah.	28	225	1903	Pocomoke City, Md.	Port Arthur, Tex.
204458		St. s.	TANGIAX.....	151	71	97.9	17.7	11.8	Whl.	10	350	1907	Seattle, Wash.	St. Paul, Minn.
217459	LPMQ	St. s.	Tanka.....	2,563	1,525	267.3	46.0	23.6	Frt.	55	1,400	1919	Cornwells, Pa.	Philadelphia, Pa.
145798		*St. p.	Tarboro.....	72	46	77.4	23.8	5.8	Frt.	3	1898	1898	Tarboro, N. C.	Washington, N. C.
161820	KHCV	St. y.	Taro.....	87	59	108.2	17.2	7.5	Yct.	9	1890	1890	New York, N. Y.	Philadelphia, Pa.
130381		St. s.	Tarpon.....	449	281	156.9	26.0	7.2	Pas.	4	450	1887	Wilmington, Del.	Philadelphia, Pa.
217842	LQCK	St. s.	Tartar.....	415	197	242.0	31.6	14.4	Tow.	19	800	1918	South Somerset, Mass.	Pensacola, Fla.
204122	LBHT	St. s.	Tasoo.....	319	199	108.0	32.4	11.3	Tow.	10	750	1907	New London, Conn.	New York, N. Y.
145843		St. p.	TASHMOO.....	1,344	766	302.9	37.6	13.6	Pas.	82	3,150	1900	Wyandotte, Mich.	Fall River, Mass.
145846	LHFQ	St. s.	TATOOH.....	277	154	119.2	25.2	15.5	Tow.	17	376	1900	Seattle, Wash.	New York, N. Y.
145244		St. s.	Taurus.....	50	34	64.5	17.0	6.5	Tow.	8	1881	1881	Wilmington, Del.	Detroit, Mich.
145253	JVHQ	St. p.	Taurus.....	916	624	226.3	32.0	11.2	Pas.	35	900	1881	Philadelphia, Pa.	San Francisco, Cal.
207332		St. s.	Taurus.....	89	50	75.5	20.6	9.8	Tow.	7	300	1910	Boston, Mass.	Wilmington, Del.
200377		St. s.	TAURUS.....	4,470	3,143	416.0	50.3	24.0	Frt.	20	1,200	1903	Chicago, Ill.	New York, N. Y.
130380	KDVB	St. y.	TECH.....	160	98	115.4	20.0	9.0	Yct.	10	350	1887	Marys Hook, Pa.	Cleveland, Ohio.
212981		St. s.	Teddy.....	9	8	47.0	8.9	3.6	Tow.	2	10	1915	Marianna, Ark.	Wilmington, Del.
26037		*St. p.	Teddy H.....	153	96	74.3	20.8	4.3	Frt.	10	40	1910	Fairbanks, Alaska.	St. Louis, Mo.

1 Formerly st. s. Adele.

2 Formerly st. s. James A. Garfield.

3 Formerly st. s. {a German Staatssekretar Kraetka.
b Verdun.

4 Formerly st. s. {a New York Central No. 18.

{b Alice E. Conway.

{c Fred Stebbins.

5 Formerly st. s. Lewis D. Black.

6 Formerly st. s. {a Simon J. Murphy.

{b Melville Dollar.

7 Formerly {a British st. s. Roma.

{b st. s. Roma.

8 Formerly {a Dutch st. s. Van Hogendorp.

{b American st. s. Van Hogendorp.

9 Formerly st. s. Tye Junior.

{a Veto.

10 Formerly st. s. {a Alga.

{c Tide.

11 Formerly st. s. Naugatuck.

12 Formerly st. s. Perry G. Walker.

13 Formerly st. y. Neaira.

MERCHANT STEAM VESSELS OF THE UNITED STATES—Continued.

Official No.	Signal letters.	Rig.	Name of vessel.	Gross tonnage.	Net tonnage.	Length.	Breadth.	Depth.	Service.	Crew.	Indicated horsepower.	When built.	Where built.	Home port (where permanent document issues).
						Feet.	Feet.	Feet.						
212094		*St. p.	Telegraph.....	96	63	103.0	16.2	3.2	Pas.	3	250	1914	Prosper, Oreg.....	Empire, Oreg.
145712		St. y.	Telka.....	35	26	65.7	12.0	5.6	Yct.	4	1896	Port Jefferson, N. Y.	New York, N. Y.
145372		St. s.	Tempest.....	14	7	40.0	11.5	5.2	Tow.	2	1884	West Bay City, Mich.	Do.
145871		St. s.	Tempest.....	54	36	64.6	17.2	6.1	Tow.	5	1901	Everett, Wash.	Seattle, Wash.
200054		St. s.	Tempest.....	18	12	44.6	13.0	4.3	Frt.	2	1903	Croton, N. Y.	Key West, Fla.
145421		St. s.	Temple Emery.....	88	60	83.2	20.6	10.1	Tow.	10	246	1896	West Bay City, Mich.	Duluth, Minn.
145783		St. s.	TENNESSEE.....	1,240	743	245.0	38.0	15.8	Pas.	47	2,100	1898	Wilmington, Del.	Hartford, Conn.
209509		*St. p.	¹ Tennessee.....	59	59	133.7	23.7	4.0	Pas.	10	75	1911	Bridgeport, Ala.	Memphis, Tenn.
214797		St. s.	TENNESSEE.....	97	51	71.0	20.0	12.5	Tow.	4	750	1917	Cleveland, Ohio.	Duluth, Minn.
215296	LHMC	St. s.	² TERESA.....	3,709	2,380	345.8	48.1	25.4	Frt.	57	1,206	1900	Port Glasgow, Scotland.	New York, N. Y.
145588		St. s.	Terminal.....	129	98	83.7	28.2	8.9	Frt.	6	280	1891	Brooklyn, N. Y.	Do.
205571		*St. p.	Terrebonne.....	91	91	132.0	21.0	4.3	Frt.	25	175	1908	Madisonville, La.	New Orleans, La.
201789		St. s.	TESLER.....	57	40	70.6	16.3	8.5	Fah.	4	1905	Ferrysburg, Mich.	Milwaukee, Wis.
208036		*St. p.	Tetlin.....	65	41	60.5	12.7	3.7	Frt.	4	32	1906	Fairbanks, Alaska.	Eagle, Alaska.
145944	KSBG	St. s.	TEXAN.....	8,615	5,636	471.0	57.2	31.8	Frt.	44	3,400	1902	Camden, N. J.	New York, N. Y.
106635	KGLS	St. s.	³ TEXAS.....	116	58	105.4	18.0	9.8	Pas.	14	500	1889	Bristol, R. I.	Baltimore, Md.
213878	LFSB	St. s.	TEXAS.....	7,299	5,045	416.8	56.1	31.1	Tuk.	26	3,000	1916	Quincy, Mass.	Port Arthur, Tex.
214624		St. s.	TEXAS.....	93	52	71.0	20.0	12.5	Tow.	4	600	1916	Cleveland, Ohio.	Duluth, Minn.
217131	LNMF	St. s.	⁴ Thala.....	2,799	1,678	294.0	44.8	23.9	Frt.	45	1,600	1918	Portland, Oreg.	Duluth, Oreg.
27635	KGFN	St. s.	Thames.....	447	369	180.5	23.0	8.3	Frt.	12	900	1889	Philadelphia, Pa.	Wilmington, Del.
204283		St. s.	THE BOSTON FLOATING HOSPITAL.....	672	417	180.3	47.0	8.8	Pas.	12	200	1906	Boston, Mass.	Boston, Mass.
157447		St. s.	⁵ THE BRONX.....	47	31	75.6	18.2	6.0	Per.	13	1896	Tottenville, N. Y.	New York, N. Y.
115604		St. p.	⁷ The Davco.....	310	256	119.7	40.6	8.8	Pas.	5	159	1878	Baltimore, Md.	Baltimore, Md.
209060		St. s.	THE HARVESTER.....	7,188	5,600	525.0	68.0	31.0	Frt.	34	1,760	1911	Lorain, Ohio.	Duluth, Minn.
200013		St. s.	The Higginson Manfg. Co. No. 3.....	179	143	95.4	20.3	9.9	Frt.	4	1903	Newburgh, N. Y.	Albany, N. Y.
205694		St. s.	The Howard Co.....	234	141	121.3	25.0	9.4	Frt.	6	200	1908	West Haven, Conn.	New Haven, Conn.
217611	LPWV	St. s.	THE LAMBS.....	6,861	4,927	395.5	55.0	31.4	Frt.	57	2,500	1919	Kearny, N. J.	Newark, N. J.
292973		St. y.	The Limited.....	46	31	96.5	11.6	7.0	Yct.	5	1906	New York, N. Y.	Boston, Mass.
205609	LHKM	St. s.	The Lowell.....	238	183	119.4	29.0	10.0	Tow.	11	500	1906	W. New Brighton, N. Y.	New York, N. Y.
203947		St. s.	The Moose.....	98	63	82.0	20.0	10.5	Tow.	8	1907	Superior, Wis.	Duluth, Minn.
76145		St. s.	⁸ The M. I. Wilcox Co.....	14	10	40.5	12.0	6.2	Tow.	2	1880	Buffalo, N. Y.	Buffalo, N. Y.
130516		St. s.	⁹ THE NEW YORKER.....	243	121	112.5	26.2	11.6	Frb.	11	600	1890	New York, N. Y.	New York, N. Y.
214626		*St. p.	The 7 Wonders.....	52	52	64.5	20.0	3.5	Frt.	4	210	1916	Augusta, Ky.	Louisville, Ky.
161925		St. y.	¹⁰ The Silent Night.....	98	42	91.0	22.0	5.0	Yct.	5	1902	Jacksonville, Fla.	Pittsburgh, Pa.
137079		St. s.	¹¹ The Taggart.....	77	52	88.0	19.5	8.2	Tow.	9	1903	Belle Isle, La.	Savannah, Ga.
145548		St. s.	The Tramp.....	41	25	60.2	15.5	7.7	Fah.	3	1890	Benton Harbor, Mich.	Duluth, Minn.
211809		*St. p.	Thelma.....	53	35	86.0	19.0	4.0	Pas.	8	60	1913	Point Caswell, N. C.	Wilmington, N. C.
145781	KTQC	St. s.	THEMIS.....	591	402	140.0	32.1	14.0	Ehr.	5	300	1898	Camden, N. J.	New York, N. Y.
96879		St. y.	¹² Thendara.....	58	20	85.9	15.0	8.3	Yct.	7	1886	Boston, Mass.	Boston, Mass.
145480		St. s.	Theodore Smith.....	33	16	55.5	16.5	6.9	Tow.	5	1888	Tottenville, N. Y.	New York, N. Y.
201991		St. s.	THEODORE E. COWLES.....	33	23	49.2	15.0	7.0	Tow.	3	1905	Buffalo, N. Y.	Buffalo, N. Y.
206945		St. s.	THEODORE H. WICK-WIRE.....	5,141	3,894	444.0	56.2	29.0	Frt.	23	1,550	1909	Ecorse, Mich.	Do.
207766		St. s.	THEODORE H. WICK-WIRE, JR.....	6,077	4,927	504.0	56.0	28.0	Frt.	19	1,500	1910	St. Clair, Mich.	Do.
145640		St. s.	Theora.....	73	37	62.0	16.4	7.5	Fah.	12	1893	Grand Haven, Mich.	Marquette, Mich.
145617		St. s.	Theresa.....	61	33	82.0	15.2	8.8	Msc.	5	1892	Brooklyn, N. Y.	New York, N. Y.
207098		St. s.	Theresa D.....	8	6	28.0	9.2	4.0	Fah.	1	8	1908	Grand Haven, Mich.	Grand Haven, Mich.
145439		St. s.	Thesus.....	58	29	70.0	16.5	8.8	Tow.	4	1896	Buffalo, N. Y.	St. Louis, Mo.
126872	KPFV	St. s.	¹³ Thetis.....	407	277	132.0	30.5	10.2	Frt.	8	500	1892	do.	New York, N. Y.
24829		St. s.	Third Michigan.....	42	22	62.6	14.8	7.5	Tow.	6	1899	Ferrysburg, Mich.	Detroit, Mich.
204798		St. s.	THOMAS BARLUM.....	5,752	4,485	480.0	52.2	30.0	Frt.	19	1,650	1907	Wyandotte, Mich.	Cleveland, Ohio.
145173		St. p.	Thomas Clyde.....	625	510	212.0	31.0	7.0	Pas.	18	1878	Wilmington, Del.	Wilmington, Del.
145704		St. s.	THOMAS CUNNINGHAM, SR.....	70	43	68.6	17.0	8.5	Tow.	4	1895	Philadelphia, Pa.	Richmond, Va.
145482		St. s.	Thomas Davidson.....	2,483	1,687	285.8	42.0	23.5	Frt.	17	900	1888	Milwaukee, Wis.	Milwaukee, Wis.
24950		St. s.	Thomas Dickson.....	67	40	74.8	19.0	8.6	Tow.	8	1872	Sleightsburg, N. Y.	Albany, N. Y.
145791		St. s.	Thomas Flannery.....	72	49	70.2	19.1	8.9	Tow.	5	1898	Tottenville, N. Y.	New York, N. Y.
145380		St. s.	Thomas Friant.....	70	48	96.0	18.5	6.5	Msc.	4	1884	Grand Haven, Mich.	Marquette, Mich.
204212		St. s.	THOMAS LYNCH.....	7,240	5,450	580.0	58.0	27.5	Frt.	25	2,000	1907	Chicago, Ill.	Duluth, Minn.
145631		St. s.	THOMAS MAYTHAM.....	2,329	1,972	286.0	41.3	21.3	Frt.	20	800	1892	South Chicago, Ill.	Cleveland, Ohio.
145634		*St. p.	THOMAS PICKLES.....	237	237	125.0	53.0	7.0	Frt.	19	474	1892	Jeffersonville, Ind.	New Orleans, La.
145038		St. s.	Thomas Thompson.....	19	10	49.2	13.6	6.4	Tow.	11	1873	Buffalo, N. Y.	Milwaukee, Wis.
208561		St. s.	THOMAS WALTERS.....	7,518	5,787	580.0	58.0	32.0	Frt.	4	1,880	1911	Lorain, Ohio.	Duluth, Minn.
204969		St. s.	THOMAS WILLET.....	226	222	123.2	27.4	14.0	Frt.	12	900	1908	Newburgh, N. Y.	New York, N. Y.
80759		St. s.	¹⁴ Thos. A. Quigley.....	45	30	57.6	16.0	8.0	Tow.	5	75	1880	Brooklyn, N. Y.	Do.

¹ Formerly *st. p. Chastang.
² Formerly Austrian st. s. Teresa.
^a Augusta.
^b Vivienne.
^c Torrette.
^d Laurita.
^e Crescent.

⁴ Formerly st. s. Harney.
⁵ Formerly st. s. Yuma.
^a Daisy.
^b William L. Strong.
⁷ Formerly st. s. Samuel H. Taggart.
^c Formerly st. s. Jessie P. Logie.
^d Formerly *st. p. New Yorker.

¹⁵ Formerly st. y. Vagabondia.
¹¹ Formerly st. s. Ellwood.
^a Hannell.
^b Ardea.
¹² Formerly st. y. Columbia.
¹³ Formerly st. s. W. H. Bentley.

MERCHANT STEAM VESSELS OF THE UNITED STATES—Continued.

Official No.	Signal letters.	Rig.	Name of vessel.	Gross tonnage.	Net tonnage.	Length.	Breadth.	Depth.	Service.	Crew.	Indicated horsepower.	When built.	Where built.	Home port (where permanent document issued).
24764		St. a.	Thomas B. Watson...	134	91	97.0	26.6	7.6	Tow	3	175	1868	Chester, Pa.	Baltimore, Md.
150456		St. a.	Thomas B. Webster...	25	13	42.8	13.6	6.2	Tow	5	...	1889	Baltimore, Md.	Do.
202382		St. a.	Thomas C. Millard...	356	243	113.0	28.8	9.1	Pas.	3	425	1905	Tottenville, N. Y.	New York, N. Y.
203891		St. a.	Thomas F. Cole...	7,268	5,484	580.0	68.2	23.0	Frt.	25	2,000	1907	Ecorse, Mich.	Duluth, Minn.
145660		St. a.	Thos. F. Gilroy...	24	14	82.2	12.3	5.3	Fer.	3	...	1894	Tottenville, N. Y.	New York, N. Y.
180464		*St. p.	Thomas H. Benton...	84	84	125.0	24.6	4.3	Fer.	16	300	1889	Madison, Ind.	Chicago, Ill.
202212		St. s.	Thomas J. Johnson...	78	49	65.8	19.1	8.0	Tow	5	250	1905	New Baltimore, N. Y.	Newark, N. J.
136052		St. s.	Thomas J. Scully...	153	78	102.0	21.6	9.0	Tow	10	550	1889	Philadelphia, Pa.	New York, N. Y.
111112		St. s.	Thomas J. Ward...	19	13	46.2	13.7	5.6	Frt.	1	...	1906	Saugatuck, Mich.	Chicago, Ill.
145263		St. a.	Thomas J. Yorke, Jr.	45	22	66.0	17.0	7.7	Tow	6	...	1881	Philadelphia, Pa.	Boston, Mass.
202768	KVFB	St. a.	Thomas L. Wand...	691	371	174.0	38.0	12.3	Frt.	18	...	1906	Aberdeen, Wash.	Mobile, Ala.
51706		St. a.	Thomas M. Mulry...	69	47	74.4	20.6	6.0	Pas.	4	3,200	1900	Athens, N. Y.	New York, N. Y.
117019		*St. p.	Thomas R. Bucknam...	189	175	145.5	30.0	4.0	Tow	13	550	1901	Rock Island, Ill.	New Orleans, La.
145872		St. p.	Thomas S. Brennan...	977	726	203.0	35.0	13.5	Pas.	20	780	1894	Brooklyn, N. Y.	New York, N. Y.
209734		St. p.	Thoroughfare...	2,804	1,731	273.0	42.6	17.4	Fer.	15	1,300	1912	Oakland, Cal.	San Francisco, Cal.
209906		St. s.	THOUSAND ISLANDER...	355	241	163.0	33.3	8.4	Pas.	15	900	1912	Toledo, Ohio.	Cape Vincent, N. Y.
145709		St. a.	Three Friends...	157	89	112.0	24.0	8.8	Tow	13	650	1895	Jacksonville, Fla.	Jacksonville, Fla.
207131		St. p.	THREE RIVERS...	1,110	646	180.6	36.0	9.3	Pas.	34	800	1910	Sparrows Point, Md.	Baltimore, Md.
201483		St. a.	Three Sisters...	37	23	47.3	18.7	5.4	Frt.	4	...	1904	Scranton, Miss.	Mobile, Ala.
145788		*St. p.	Three States...	124	124	140.6	25.8	4.2	Pas.	28	...	1898	Apalachicola, Fla.	Apalachicola, Fla.
212486		*St. p.	Three States...	74	74	118.0	26.0	4.0	Fer.	5	200	1914	Jeffersonville, Ind.	San Louis, Mo.
145377		St. p.	Tiburon...	1,248	874	220.0	34.6	13.5	Fer.	15	750	1894	San Francisco, Cal.	San Francisco, Cal.
111118	KMTC	St. s.	Ticoeline...	99	67	78.6	21.1	9.9	Tow	8	...	1896	Port Richmond, N. Y.	New York, N. Y.
203172		St. p.	TICONDEROGA...	862	344	212.2	37.9	10.2	Pas.	27	1,300	1906	Shelburne, Vt.	Burlington, Vt.
145835		*St. a.	Tide...	87	87	117.0	22.5	3.6	Tow	10	...	1900	Elizabeth, Pa.	Pittsburgh, Pa.
214536	LQKV	St. s.	TIDE...	303	97	135.0	22.8	13.4	Fah.	11	600	1916	Mantowoc, Wis.	Boston, Mass.
214699	LGPT	St. s.	TIDEWATER...	5,266	3,354	368.6	65.2	30.5	Frt.	42	2,800	1917	Camden, N. J.	New York, N. Y.
145761		St. a.	Tiger...	20	10	45.0	13.0	5.0	Fah.	16	...	1898	Kingston, Mass.	Newport, R. I.
215248	LHKN	St. a.	TIGER...	6,473	3,832	410.0	56.0	29.0	Frt.	37	3,200	1917	San Francisco, Cal.	New York, N. Y.
142890		St. a.	Tilda...	30	30	72.0	14.0	6.0	Tow	4	...	1881	Memphis, Tenn.	Morgan City, La.
207487	LBMT	St. y.	TILICUM...	135	91	113.0	17.0	9.4	Yct.	4	...	1910	New York, N. Y.	Chicago, Ill.
217174	LNQC	St. s.	Tillamook...	2,594	1,511	267.5	46.4	23.4	Frt.	47	1,400	1918	Portland, Oreg.	Portland, Oreg.
145915		St. a.	Tillicum...	116	65	87.0	20.9	8.6	Tow	7	154	1901	Ballard, Wash.	Pt. Townsend, Wash.
204457		St. s.	Tillie E...	17	12	47.4	12.6	4.2	Fah.	4	50	1908	Marionette, Wis.	Milwaukee, Wis.
145780		St. a.	Tim Desmond...	31	21	89.0	15.1	8.7	Fah.	2	...	1898	Buffalo, N. Y.	Port Huron, Mich.
205449		St. a.	Timothy D. Sullivan...	74	50	65.5	19.0	8.0	Tow	6	250	1908	New Baltimore, N. Y.	New York, N. Y.
212104		St. s.	Timothy J. O'Byrne...	82	56	71.0	19.0	10.6	Tow	4	385	1914	Mantowoc, Wis.	Chicago, Ill.
202515		St. a.	TINICUM...	2,481	327	140.5	30.0	10.0	Frt.	11	500	1906	Chester, Pa.	Philadelphia, Pa.
145406		St. a.	Togo...	2,320	1,684	285.5	38.9	25.7	Frt.	19	850	1886	Buffalo, N. Y.	Duluth, Minn.
145958		St. a.	TIONESTA...	4,329	2,652	340.0	45.2	28.0	Pas.	44	2,500	1903	Wyandotte, Mich.	Buffalo, N. Y.
217134	LNMC	St. s.	TIPTON...	2,648	1,513	299.6	45.0	22.6	Frt.	38	1,700	1918	Wilmington, Del.	Wilmington, Del.
145828		*St. p.	Titan...	195	123	135.0	24.0	4.0	Tow	14	...	1899	Elizabeth, Pa.	Pittsburgh, Pa.
203045	KVHT	St. s.	Tiverton...	557	336	155.0	36.0	12.7	Frt.	17	400	1906	Hogquiam, Wash.	San Francisco, Cal.
212565	LDPJ	St. a.	TIVIVES...	5,017	3,115	378.8	50.3	29.1	Pas.	33	3,650	1911	Belfast, Ireland.	New York, N. Y.
145989		St. a.	Togiak...	21	8	54.5	14.5	5.3	Tow	2	...	1901	San Francisco, Cal.	San Francisco, Cal.
212323		St. s.	Togo...	9	6	31.4	9.6	3.2	Frt.	3	60	1906	Wells, Mich.	Milwaukee, Wis.
145092		St. a.	Toller...	22	11	60.4	12.4	4.8	Tow	3	...	1875	Newburgh, N. Y.	Gulfport, Miss.
217196	LNRG	St. s.	Toller...	320	63	132.2	27.5	12.8	Tow	17	450	1918	Green Bay, Wis.	Milwaukee, Wis.
217370	LFPW	St. s.	Toka...	2,550	1,541	266.7	46.5	23.9	Frt.	58	1,400	1918	Seattle, Wash.	Seattle, Wash.
145947	KSBT	St. a.	TOLEDO...	2,951	1,986	291.4	42.0	26.9	Tnk.	32	1,200	1902	Toledo, Ohio.	Philadelphia, Pa.
204831		St. a.	Toledo...	960	846	159.0	36.5	11.2	Frt.	4	300	1907	Ashtabula, Ohio.	Erie, Pa.
212032		St. s.	Toledo...	34	22	61.8	16.6	7.7	Fah.	4	75	1914	Erie, Pa.	Do.
213726		St. s.	TOLEDO...	64	32	68.0	17.0	11.0	Tow	11	500	1915	Cleveland, Ohio.	Duluth, Minn.
217818	LQNJ	St. s.	TOLLARD...	6,244	4,624	409.6	64.4	27.4	Frt.	44	2,500	1919	Groton, Conn.	New London, Conn.
201341		*St. p.	Tolo...	35	22	71.0	16.0	4.5	Pas.	5	...	1904	Seattle, Wash.	Pt. Townsend, Wash.
217158	LNPH	St. s.	Tolo...	2,551	1,528	267.3	46.0	23.6	Frt.	55	1,400	1918	Keary, N. J.	Newark, N. J.
145518		St. s.	Toitec...	767	621	191.3	32.6	13.8	Msc.	13	846	1889	Marine City, Mich.	Buffalo, N. Y.
24634		*St. p.	Tom Dodsworth...	500	500	182.0	35.0	6.0	Tow	22	...	1871	Pittsburgh, Pa.	Pittsburgh, Pa.
214527		*St. p.	Tom Wild...	40	25	90.6	20.4	2.5	Tow	4	75	1916	Chattanooga, Tenn.	Chattanooga, Tenn.
212942		*St. p.	Tom C. Powell...	99	99	137.0	28.0	3.7	Pas.	17	180	1915	Paducah, Ky.	St. Louis, Mo.
209055		*St. p.	Tomahawk...	70	70	108.6	21.8	3.5	Tow	10	150	1910	Rumsey, Ky.	Chicago, Ill.
211469	LDCM	St. s.	TORILA...	5,125	3,146	371.5	59.1	28.1	Tnk.	39	2,350	1913	Newport News, Va.	New York, N. Y.
145841	KPTS	St. s.	Tormentor...	262	131	114.1	25.6	14.5	Tow	15	700	1900	East Boston, Mass.	Do.
207744		St. s.	TORRENT...	296	197	110.0	28.0	15.0	Tow	6	1,200	1910	Lorain, Ohio.	Duluth, Minn.
215233	LEJV	St. a.	TORRES...	4,943	2,955	371.5	59.1	26.8	Tnk.	36	2,350	1917	Newport News, Va.	New York, N. Y.
95667		St. p.	Totentille...	831	654	200.0	35.5	12.5	Fer.	6	450	1881	Newburgh, N. Y.	Do.
116223	KHNV	St. s.	Tourist...	260	176	118.8	26.1	10.2	Msc.	13	800	1888	Bath, Me.	Do.

1 Formerly st. s. P. S. Chappell.
 2 Formerly *st. p. People's Ferry.
 3 Formerly st. s. E. C. Baker.
 4 Formerly st. s. (a) R. P. Eaton.
 (b) Chicago Harbor No. 4.

5 Formerly st. s. (a) William Coleman.
 (b) Companion.
 6 Formerly *st. p. Saturn.
 7 Formerly st. s. R. B. Little.
 (a) Tilda.
 (b) Formerly st. s. (a) U. S. Eng. Tilda.

8 Formerly ga. y. Irene II.
 9 Formerly British st. s. Tivives.
 10 Formerly st. p. Hoboken.
 11 Formerly st. y. Sapphire.

MERCHANT STEAM VESSELS OF THE UNITED STATES—Continued.

Official No.	Signal letters.	Rig.	Name of vessel.	Gross tonnage.	Net tonnage.	Length.	Breadth.	Depth.	Service.	Crew.	Indicated horsepower.	When built.	Where built.	Home port (where permanent document issues).
203932		*St. p.	Tourist	467	294	156.8	27.9	7.6	Pas.	13	1907	1907	Port Blakely, Wash.	Juneau, Alaska.
206213		St. s.	Tourist	24	9	45.2	15.3	5.4	Pas.	2	80	1908	East Boothbay, Me.	Rockland, Me.
206052		St. s.	Tourist	64	43	76.0	18.0	8.0	Pas.	4	120	1909	Cleveland, Ohio.	Erie, Pa.
211673		St. s.	Tourist	33	28	58.4	16.2	5.6	Pas.	2	150	1913	Boothbay Harbor, Me.	Portland, Me.
21415		St. s.	Towanda	172	123	107.5	29.0	8.8	Frt.	6	164	1861	Glenwood, N. Y.	New York, N. Y.
24956		St. s.	Transfer	101	59	99.0	19.5	8.1	Tow.	5	212	1872	Wilmington, Del.	Baltimore, Md.
145503		St. p.	TRANSFER No. 2	1,511	1,060	265.0	75.2	12.2	Fer.	15	4,000	1888	Cleveland, Ohio.	Detroit, Mich.
145318		St. s.	Transfer No. 3	101	60	92.3	21.0	8.8	Tow.	11	350	1880	Philadelphia, Pa.	New Haven, Conn.
145426		St. s.	Transfer No. 4	120	65	92.7	22.0	10.0	Tow.	11	500	1886	Philadelphia, Pa.	New London, Conn.
145475		St. s.	Transfer No. 5	142	71	91.0	20.0	9.5	Tow.	13	600	1888	Wilmington, Del.	New Haven, Conn.
145476		St. s.	Transfer No. 6	142	71	91.1	20.0	9.5	Tow.	13	600	1888	Wilmington, Del.	Do.
145581		St. s.	Transfer No. 7	129	64	90.1	22.2	10.5	Tow.	13	600	1891	Elizabeth, N. J.	Do.
145585		St. s.	Transfer No. 8	131	65	90.1	22.2	10.5	Tow.	13	600	1891	do.	Do.
145587		St. s.	Transfer No. 9	196	98	101.7	29.0	10.9	Tow.	13	600	1891	do.	Do.
120444	KGLD	St. s.	TRANSFER No. 10	217	108	114.0	23.6	11.6	Tow.	13	600	1889	Wilmington, Del.	Do.
145764		St. s.	TRANSFER No. 11	248	109	110.0	25.0	14.0	Tow.	13	750	1888	do.	Do.
145770		St. s.	TRANSFER No. 12	240	110	110.0	25.0	14.0	Tow.	13	750	1888	do.	Do.
145839		St. s.	TRANSFER No. 14	322	189	119.9	26.1	15.8	Tow.	13	1,500	1900	Bath, Me.	Do.
145827		St. s.	TRANSFER No. 15	322	189	119.9	26.1	15.8	Tow.	13	1,500	1900	do.	Do.
200761	KSQW	St. s.	TRANSFER No. 16	268	182	112.0	26.2	14.0	Tow.	13	1,000	1894	Philadelphia, Pa.	Do.
200799	KTBJ	St. s.	TRANSFER No. 17	268	182	112.0	26.2	14.0	Tow.	13	1,000	1894	do.	Do.
200944	KTBV	St. s.	TRANSFER No. 18	268	182	112.0	26.2	14.0	Tow.	13	1,000	1894	do.	Do.
202081	KVDB	St. s.	TRANSFER No. 19	268	182	112.0	26.2	14.0	Tow.	7	1,000	1905	do.	Do.
202084	KVDC	St. s.	TRANSFER No. 20	270	183	112.0	26.2	14.0	Tow.	5	1,000	1905	do.	Do.
115708		*St. p.	TRANSIT	81	81	97.0	25.0	4.5	Fer.	4	1,000	1890	Pittsburgh, Pa.	Louisville, Ky.
145079		St. p.	Transit	1,566	1,079	313.5	40.5	15.7	Fer.	13	500	1875	San Francisco, Cal.	San Francisco, Cal.
145195		St. s.	Transit	138	88	96.4	28.2	7.9	Frt.	5	125	1879	Greenpoint, N. Y.	New York, N. Y.
145381		St. s.	Transit	113	56	91.0	20.0	8.2	Tow.	7	350	1884	Philadelphia, Pa.	Philadelphia, Pa.
145332		*St. p.	Transit	156	124	122.0	24.0	3.9	Tow.	13	630	1889	Brownsville, Pa.	Pittsburgh, Pa.
213911		St. s.	Transit	57	44	60.3	22.4	4.5	Frt.	3	1916	1916	Seattle, Wash.	Tacoma, Wash.
218147		St. p.	Transit	53	53	64.7	20.0	4.0	Fer.	1	80	1919	Clarington, Ohio.	Pittsburgh, Pa.
145042		St. p.	Transport	318	226	115.0	26.5	9.8	Fer.	5	250	1875	Philadelphia, Pa.	Albany, N. Y.
145311		St. p.	Transport	1,594	797	254.1	45.9	14.0	Fer.	16	2,000	1890	Wyandotte, Mich.	Detroit, Mich.
145779		St. s.	Transport	80	20	55.8	15.1	7.1	Tow.	3	1,000	1898	Baltimore, Md.	Baltimore, Md.
145861		St. s.	Transport	162	102	94.9	27.4	10.2	Tow.	7	690	1900	Brooklyn, N. Y.	New York, N. Y.
207270	LBJK	St. s.	TRANSPORTATION	4,015	2,444	359.0	49.2	25.9	Frt.	38	1,700	1910	Camden, N. J.	Boston, Mass.
145424		St. s.	Traveler	145	72	106.0	22.0	10.7	Tow.	7	284	1896	North Bend, Ore.	Seattle, Wash.
145390		St. s.	Tred-Avon	676	598	151.2	33.3	8.4	Pas.	28	500	1884	Baltimore, Md.	Baltimore, Md.
145699		St. s.	Tremont	85	69	80.5	21.6	6.2	Pas.	8	1,000	1895	Brewer, Me.	Castine, Me.
111404		St. p.	Trenton	688	516	192.0	31.3	9.3	Pas.	21	1886	1902	Noank, Conn.	New York, N. Y.
145686		St. s.	Trenton	85	74	92.6	16.7	5.2	Pas.	5	1,000	1894	Philadelphia, Pa.	Elizabeth City, N. C.
150438		St. s.	Trenton	96	48	87.0	20.1	9.9	Tow.	5	275	1888	South Amboy, N. J.	New York, N. Y.
202196		St. s.	Trenton	517	352	133.0	32.8	9.6	Drp.	8	1,000	1905	Buffalo, N. Y.	Buffalo, N. Y.
145684		St. p.	Trimbale	242	152	110.0	30.0	3.5	Fer.	10	118	1895	Madison, Ind.	Evansville, Ind.
215915	LJNS	St. s.	Trinidad	974	551	209.9	42.0	14.1	Frt.	23	650	1917	Fairhaven, Cal.	San Francisco, Cal.
212566	LDPK	St. s.	TRINIDADIAN	2,450	1,765	295.0	39.0	25.4	Tnk.	26	975	1892	Newcastle, England	Port Arthur, Tex.
145367		St. s.	Trio	16	8	54.1	12.3	5.0	Fsh.	3	1,000	1883	Buffalo, N. Y.	Grand Haven, Mich.
209496		St. s.	Trio	37	18	52.0	16.3	6.6	Frt.	2	80	1911	Decatur, Wash.	Tacoma, Wash.
218311	LRPQ	St. s.	TRIPP	6,298	3,910	409.8	54.2	27.7	Frt.	42	2,500	1919	Portland, Ore.	Portland, Ore.
109929		St. s.	Triton	98	66	84.8	19.0	9.0	Tow.	8	7	1889	Philadelphia, Pa.	Philadelphia, Pa.
145368	KJBL	St. s.	Triton	259	129	114.5	26.5	14.5	Tow.	14	700	1890	Boston, Mass.	New York, N. Y.
145316		St. s.	Triton	35	24	62.8	15.4	6.5	Tow.	5	1,000	1899	Buffalo, N. Y.	Albany, N. Y.
209216		St. s.	Triton	48	33	78.2	18.3	5.7	Pas.	3	180	1909	Houghton, Wash.	Seattle, Wash.
145396		St. s.	Triumph	54	27	64.0	19.7	8.0	Tow.	4	1,000	1899	Parkersburg, Ore.	Portland, Ore.
217457	LPMK	St. s.	TRIUMPH	7,883	5,055	440.0	56.0	35.2	Frt.	58	3,000	1918	Alameda, Cal.	San Francisco, Cal.
127710		St. s.	Trojan	46	31	69.3	16.8	7.0	Tow.	4	200	1902	New Baltimore, N. Y.	New York, N. Y.
206120		St. p.	TROJAN	2,571	1,739	317.2	42.5	12.5	Pas.	88	2,500	1909	Newburgh, N. Y.	Do.
215947	LJPK	St. s.	TRONTOLITE	6,882	5,267	419.4	57.2	29.8	Tnk.	36	2,500	1918	Seattle, Wash.	Seattle, Wash.
145786		St. s.	TROY	3,655	2,966	398.4	47.0	28.0	Frt.	19	1,692	1898	Wyandotte, Mich.	Buffalo, N. Y.
145396	KLJW	St. y.	TRUANT	100	50	120.0	17.8	10.0	Yct.	8	300	1892	Bristol, R. I.	Chicago, Ill.
130098	JSHT	St. s.	TUCAN	2,265	1,667	273.0	39.0	23.0	Frt.	27	1,600	1877	Chester, Pa.	New York, N. Y.
216286	LKQW	St. s.	TUCKAHOE	3,372	1,929	318.5	49.5	24.2	Frt.	30	1,700	1918	Camden, N. J.	Philadelphia, Pa.
215582	LHTB	St. s.	TUMICA	4,974	2,994	400.7	49.5	27.5	Frt.	61	2,300	1899	Flensburg, Germany	San Francisco, Cal.
145328		St. s.	Tupper	60	40	62.9	17.1	7.0	Tow.	7	1,000	1902	Brunswick, Ga.	Jacksonville, Fla.
212803	LDQW	St. s.	TURIALBA	4,952	3,068	378.8	50.3	32.2	Pas.	90	3,650	1909	Belfast, Ireland	New York, N. Y.
203795	KVSW	St. s.	TUSCAN	2,415	1,642	275.5	42.1	18.0	Frt.	29	2,700	1907	Sparrows Point, Md.	Do.
200937		St. s.	Tuscarora	135	91	91.7	17.6	9.5	Frt.	3	120	1909	Tonawanda, N. Y.	Do.

* Formerly st. s. Roslyn.

* Formerly st. s. (a) New England Terminal Co. No. 3.

(b) Intrepid.

* Formerly st. s. Transfer No. 13.

* Formerly *st. p. Short Cut.

* Formerly st. p. (a) Richmond.

(b) Albion.

* Formerly st. s. Pittsburg.

* Formerly British st. s. (a) Augusta.

(b) Cadagua.

(c) Trinidadian.

* Formerly st. s. Asa W. Hughes.

(a) C. W. Woodward.

(b) Water Front.

(c) Thomas F. O'Brien.

(a) st. s. Niagara.

(b) U. S. S. Niagara.

(c) st. s. Niagara.

(d) st. s. Brunswick.

(e) Formerly German st. s. Sambria.

(f) Formerly British st. s. Turrialba.

MERCHANT STEAM VESSELS OF THE UNITED STATES—Continued.

Official No.	Signal letters.	Rig.	Name of vessel.	Gross tonnage.	Net tonnage.	Length.	Breadth.	Depth.	Service.	Crew.	Indicated horsepower.	When built.	Where built.	Home port (where permanent document issued).
200636		St. s.	TUXEDO	1,483	1,008	205.5	43.5	16.4	Fer.	7	1,200	1904	Wilmington, Del.	New York, N. Y.
216142		*St. p.	Twilla S.	120	64	105.0	21.0	3.2	Tow.	7	275	1917	Knoxwood, Ala.	Mobile, Ala.
24788		St. p.	Twilight	466	371	176.0	27.4	6.9	Pas.	16	900	1898	Wilmington, Del.	Philadelphia, Pa.
145300		*St. p.	Twilight	85	85	113.0	22.0	3.9	Tow.	13	182	1882	Pittsburgh, Pa.	Pittsburgh, Pa.
145688		St. p.	Twin City	262	146	97.3	26.0	9.6	Fer.	4	225	1864	Berkeley, Va.	Norfolk, Va.
205912		*St. p.	Twin Cities	418	375	151.0	32.1	4.8	Pas.	16	600	1908	Callio, Ore.	Portland, Ore.
145892		St. y.	Twinkle	29	20	72.1	10.3	5.3	Yct.	1	1	1901	New York, N. Y.	New York, N. Y.
209103		St. s.	Two Bros.	9	8	28.0	9.6	3.5	Fsh.	1	20	1911	Northport, Mich.	Grand Haven, Mich.
145247		St. s.	Two Brothers	130	90	109.5	24.0	7.9	Frt.	5	230	1881	Brooklyn, N. Y.	New York, N. Y.
145300		St. s.	Two Brothers	37	18	54.0	14.0	6.6	Fsh.	6	180	1891	Sheboygan, Wis.	Milwaukee, Wis.
218639		St. s.	Two Dams	21	14	53.0	13.9	4.9	Fsh.	6	50	1918	Erie, Pa.	Erie, Pa.
212527		St. s.	Two Sisters	16	11	44.6	13.6	5.5	Frt.	5	100	1914	St. James, Mich.	Grand Haven, Mich.
145895		*St. p.	Two States	268	148	157.8	34.8	5.8	Frt.	16	285	1901	Savannah, Ga.	Savannah, Ga.
145309	LJPR	St. s.	Tyce	216	158	141.2	28.4	13.0	Tow.	12	1,000	1884	Port Ludlow, Wash.	Seattle, Wash.
217417	LPJH	St. s.	Tyce	2,551	1,528	267.3	46.0	23.6	Frt.	40	1,400	1918	Jacksonville, Fla.	Jacksonville, Fla.
145370		St. s.	Tyonic	148	98	76.0	22.5	6.0	Pas.	8	80	1901	San Francisco, Cal.	Juneau, Alaska.
U.														
121276		St. s.	U.S.—E.F.C., A.—I.S.C. No. 1	173	118	103.0	21.4	12.0	Tow.	11	1,200	1903	Baltimore, Md.	Philadelphia, Pa.
107261		St. s.	U.S.—E.F.C., A.—I.S.C. No. 2	119	80	87.5	22.3	9.8	Tow.	11	1,200	1896	Newburgh, N. Y.	Do.
200642		St. s.	U.S.—E.F.C., A.—I.S.C. No. 3	121	70	97.1	23.3	10.0	Tow.	11	1,200	1904	Kennebunkport, Me.	Do.
150535		St. s.	U.S.—E.F.C., A.—I.S.C. No. 4	99	49	78.0	20.3	9.6	Frt.	5	1,200	1891	Boston, Mass.	Do.
111277		St. s.	U.S.—E.F.C., A.—I.S.C. No. 5	22	15	43.0	14.3	6.3	Tow.	9	1,200	1899	Long Island City, N. Y.	Do.
92963		St. s.	U.S.—E.F.C., A.—I.S.C. No. 6	21	14	43.5	13.9	6.3	Tow.	5	1,200	1899	do.	Do.
26375		St. s.	U. F. Washburn	141	102	93.0	17.0	9.7	Frt.	3	80	1890	Lockport, N. Y.	New York, N. Y.
25249		St. s.	U. S. Grant	25	17	61.0	17.0	6.5	Fsh.	3	1,200	1885	San Francisco, Cal.	San Francisco, Cal.
25249		St. s.	Uarda	93	65	95.3	17.5	8.3	Pas.	9	400	1881	Buffalo, N. Y.	Marquette, Mich.
25321		St. s.	Uganuk	13	8	46.0	12.2	4.5	Tow.	2	1,200	1900	San Francisco, Cal.	San Francisco, Cal.
25335		St. s.	Ugashik	21	8	54.5	14.5	5.3	Tow.	3	1,200	1901	do.	Do.
25378		St. p.	Uklah	2,564	2,018	271.0	42.0	15.0	Fer.	13	1,500	1890	Tiburon, Cal.	Do.
25390		St. p.	Uster Davis	790	590	205.0	30.5	10.2	Pas.	23	550	1892	Brooklyn, N. Y.	Albany, N. Y.
206540		St. s.	Umatilla	26	18	46.5	16.3	5.0	Tow.	2	75	1909	Croton-on-Hudson, N. Y.	Do.
217739	LQJD	St. s.	UMCATENA	2,573	1,507	266.6	48.2	23.9	Frt.	47	1,400	1919	Portland, Ore.	Portland, Ore.
25351	KRWJ	St. p.	Uncle Oliver	652	370	178.0	31.0	12.0	Pas.	12	900	1902	Wilmington, Del.	New Bedford, Mass.
203744		*St. p.	Uncle Sam	156	156	152.0	36.6	6.0	Pas.	33	250	1906	Jefferson City, Ind.	Vicksburg, Miss.
25331		St. s.	Uncle Sam	80	55	98.0	21.0	5.4	Frt.	5	1,200	1900	New Bern, N. C.	New Bern, N. C.
25334		St. s.	Uncle Sam	26	17	53.5	15.1	6.3	Tow.	4	1,200	1901	Madison, Md.	Baltimore, Md.
25296		*St. p.	Undine	375	297	150.0	27.0	6.6	Pas.	14	1,200	1888	Portland, Ore.	Portland, Ore.
205747		*St. p.	Uneeda	66	61	82.2	23.0	3.6	Frt.	11	46	1908	Fort Meyers, Fla.	Key West, Fla.
111391	KRMD	St. s.	Unimak	268	158	124.8	31.5	9.5	Frt.	13	250	1902	Alameda, Cal.	San Francisco, Cal.
209710	LCHV	St. s.	UNIMAK	148	101	100.0	19.2	12.4	Whl.	9	375	1912	Seattle, Wash.	St. Paul, Minn.
25076		St. p.	Union	562	362	153.0	33.5	11.8	Fer.	8	300	1862	Greenpoint, N. Y.	New York, N. Y.
25316		St. s.	UNION	67	46	70.0	20.5	7.1	Pas.	1	100	1899	San Francisco, Cal.	San Francisco, Cal.
25347		St. s.	Union	10	7	41.0	11.4	3.8	Tow.	3	1,200	1901	Croton-on-Hudson, N. Y.	San Juan, P. R.
211218		St. s.	Union	139	94	89.9	27.8	8.2	Frt.	5	250	1913	Weehawken, N. J.	New York, N. Y.
25342		St. y.	UNIQUE	33	21	90.0	14.0	4.3	Yct.	10	1,200	1901	Charleston, W. Va.	Kansas City, Mo.
90312		St. s.	Unit	188	100	124.0	26.0	7.6	Tow.	6	280	1871	Portland, Conn.	New York, N. Y.
206330	LGVB	St. y.	UNITED STATES	2,058	1,122	247.4	40.2	23.8	Yct.	60	2,500	1909	Manitowoc, Wis.	Galveston, Tex.
130622		St. s.	Unity	404	331	101.0	30.5	10.9	Frt.	5	281	1890	Elm Park, N. Y.	New York, N. Y.
25357		St. y.	Uno	37	25	91.0	11.0	5.7	Yct.	5	1,200	1903	Martinez Harbor, N. Y.	Bridgeport, Conn.
204149		St. s.	Urania	61	41	58.3	18.2	4.6	Pas.	5	75	1907	Seattle, Wash.	Seattle, Wash.
81888		St. s.	URANUS	4,426	2,832	416.0	50.0	24.0	Fer.	20	1,700	1900	Cleveland, Ohio.	Cleveland, Ohio.
212754		St. s.	Uranus	33	22	61.0	16.9	6.4	Fsh.	6	90	1914	Erie, Pa.	Erie, Pa.
25340		St. s.	Ursula	186	126	114.0	28.0	7.0	Pas.	8	250	1901	Albany, N. Y.	New York, N. Y.
100445		St. s.	Utica	88	44	81.7	20.5	9.3	Tow.	3	1,200	1889	Athens, N. Y.	Do.
200964		St. s.	UTICA	3,533	2,468	325.0	44.2	30.9	Frt.	17	1,700	1904	Wyandotte, Mich.	Buffalo, N. Y.
207942		St. s.	Utica	1,351	919	181.5	40.0	15.9	Fer.	7	1,400	1910	Newburgh, N. Y.	New York, N. Y.
218386	LRSB	St. s.	Utina	2,551	1,527	267.3	46.0	23.6	Frt.	40	1,400	1919	Morgan City, La.	Morgan City, La.
217543	LPBV	St. s.	Utoka	2,649	1,596	267.3	46.0	24.8	Frt.	41	1,400	1919	Thomaston, Me.	Portland, Me.
25296		St. s.	Utopia	423	350	123.8	24.6	9.1	Pas.	12	325	1893	Seattle, Wash.	Seattle, Wash.
208655		St. s.	Uwanta	63	32	68.7	16.0	6.5	Fsh.	5	120	1911	Eliza Island, Wash.	Pt. Townsend, Wash.

1 Formerly st. s. Fireproof.
 2 Formerly st. s. (s) A. A. Sumner.
 3 Formerly st. s. Nellie Tracy.
 4 Formerly st. s. Portsmouth.
 5 Formerly st. s. Piscataqua.

6 Formerly st. s. Rover.
 7 Formerly st. s. Mascot.
 8 Formerly *st. p. Concordia.
 9 Formerly st. s. Redwood City.
 10 Formerly st. s. Middlesex.

11 Formerly st. s. (s) New York Central Ltg. Co. No. 14.
 12 Formerly st. s. (s) New York Central No. 14.
 13 Formerly st. y. William E. Reis.
 14 Formerly st. s. (s) Judy.
 15 Formerly st. s. (s) Althe.

MERCHANT STEAM VESSELS OF THE UNITED STATES—Continued.

Official No.	Signal letters.	Rig.	Name of vessel.	Gross tonnage.	Net tonnage.	Length.	Breadth.	Depth.	Service.	Crew.	Indicated horsepower.	When built.	Where built.	Home port (where permanent document issues).
V.														
161861		*St. p.	V. L. Watson	55	46	101.0	19.7	3.8	Tow.	10		1900	Harvey, La.	New Orleans, La.
127232		St. s.	V. ALCTE	210	121	108.3	23.0	6.6	Frt.	8	165	1898	Philadelphia, Pa.	New York, N. Y.
81511	KMGS	St. y.	Valcour	61	48	89.5	14.2	8.5	Yct.	4		1895	Nyack, N. Y.	Plattsburg, N. Y.
204944	LJQC	St. s.	Valdez	2,382	1,805	244.0	43.2	27.0	Frt.	22	1,350	1908	Ecorse, Mich.	Pt. Townsend, Wash.
85213		St. s.	Valerie	58	29	69.2	17.6	7.2	Tow.	8		1872	Sandusky, Ohio	Duluth, Minn.
75975		*St. p.	Valliant	307	307	163.5	26.8	5.0	Tow.	26		1877	Pittsburgh, Pa.	Pittsburgh, Pa.
206941		St. s.	Valliant	33	22	53.2	15.3	6.3	Fsh.	3	60	1909	Erie, Pa.	Chicago, Ill.
155011		St. p.	Vallejo	414	255	123.2	31.5	9.9	Frt.	5	445	1879	East Portland, Oreg.	San Francisco, Cal.
161894		*St. p.	Valletta	419	308	176.0	38.0	6.6	Frt.	13	120	1901	Benicia, Cal.	Do.
161823		*St. p.	Valley Belle	79	79	127.4	22.9	3.4	Pas.	15	156	1898	Parkersburg, W. Va.	Pittsburgh, Pa.
161819	KPDG	St. s.	VALLEY FORGE	558	352	158.0	29.0	18.0	Tow.	19	1,000	1888	Wilmington, Del.	Philadelphia, Pa.
202792		St. s.	Valvoline	130	88	75.5	27.8	8.0	Frt.	6	200	1906	Tomkins Cove, N. Y.	New York, N. Y.
91966	KHQV	St. s.	Van	719	535	190.0	28.0	9.0	Msc.	15	256	1887	Wilmington, Del.	Do.
161537		St. s.	VANGUARD	80	40	81.0	17.2	9.0	Tow.	7		1885	Pittsburgh, Pa.	Puduch, Ky.
161873		St. s.	Vanguard	75	51	64.5	18.1	4.8	Tow.	5		1901	Astoria, Oreg.	Astoria, Oreg.
201544	KTMJ	St. s.	Vanguard	358	228	137.5	32.5	10.8	Pas.	20	450	1904	Alameda, Cal.	San Francisco, Cal.
201956		St. s.	Vashon	100	68	94.0	20.5	7.7	Pas.	5	220	1905	Dockton, Wash.	Tacoma, Wash.
215120		St. s.	Vashon II	99	56	105.6	22.6	6.8	Pas.	4		1917	Burton, Wash.	Do.
161849	KPMW	St. y.	VEDETTE	441	212	169.4	26.0	14.8	Yct.	31	1,100	1899	Bath, Me.	New York, N. Y.
161880		St. s.	Vega	34	17	64.4	13.4	6.0	Frt.	8		1901	Noank, Conn.	Do.
202865		St. s.	VEGA	4,382	3,205	416.0	50.0	28.0	Frt.	21	1,400	1906	Cleveland, Ohio	Cleveland, Ohio
161859		St. s.	Velox	36	24	64.8	11.0	6.9	Frb.	4		1900	Bayonne, N. J.	New York, N. Y.
161786		St. s.	Venezuela	2,125	1,733	263.3	40.7	30.3	Frt.	20	800	1897	West Bay City, Mich.	Milwaukee, Wis.
214325	LFSN	St. s.	VENEZUELA	5,641	3,443	380.0	48.7	32.5	Pas.	120	3,350	1915	Amsterdam, Holland.	San Francisco, Cal.
127016	KLTV	St. y.	Venice	60	41	92.6	13.7	8.0	Yct.	4		1893	Ithaca, N. Y.	Cape Vincent, N. Y.
161871	KQML	St. s.	VENTURA	6,252	3,918	400.0	50.2	21.3	Pas.	119	8,508	1900	Philadelphia, Pa.	San Francisco, Cal.
10038		St. s.	Venture	42	30	63.2	13.2	5.9	Frt.	2		1863	do.	Norfolk, Va.
161917		St. s.	Venture	59	35	65.4	22.1	5.3	Frt.	4	85	1902	Gardiner, Me.	Portland, Me.
204609		St. s.	Venture	39	14	70.5	15.3	5.4	Tow.	4	175	1907	Friday Harbor, Wash.	Seattle, Wash.
161876		St. s.	VENUS	3,719	2,766	346.0	48.0	28.0	Frt.	20	1,450	1901	Lorain, Ohio	Cleveland, Ohio
161884		St. s.	Venus	15	9	39.4	12.4	5.0	Pas.	1		1901	Coquille, Oreg.	Coos Bay, Oreg.
209930		St. s.	Venus	66	45	68.2	14.8	4.4	Pas.	3	27	1912	Masena, N. Y.	Ogdensburg, N. Y.
213513		St. s.	Venus	32	21	61.0	16.8	6.4	Fsh.	4	90	1915	Erie, Pa.	Erie, Pa.
201807		St. s.	Verana	16	9	50.0	8.6	3.0	Pas.	3		1905	Minneapolis, Minn.	St. Paul, Minn.
92525		St. s.	Veribest	50	26	61.2	18.0	7.0	Tow.	4		1893	Athens, N. Y.	New York, N. Y.
191944		St. p.	VERMONT	1,195	608	251.5	34.9	10.6	Pas.	45		1903	Shelburne, Vt.	Burlington, Vt.
212455		St. s.	VERMONT	99	51	71.0	20.0	12.5	Tow.	5	750	1914	Cleveland, Ohio	Duluth, Minn.
201138		*St. p.	Verne Swain	155	98	130.4	28.8	4.7	Pas.	11	250	1904	Stillwater, Minn.	New Orleans, La.
211179		St. p.	Verne Swain	196	123	186.4	31.0	4.9	Pas.	15	6,800	1913	do.	Peoria, Ill.
161681		*St. p.	Vernie Mac	91	91	124.3	22.0	3.8	Tow.	18		1892	Wabasha, Minn.	Cincinnati, Ohio
204684		St. s.	VERONA	6,186	4,765	480.0	52.0	30.0	Frt.	22	1,600	1907	Lorain, Ohio	Cleveland, Ohio
207675		St. s.	Verona	142	96	112.9	22.8	7.3	Tow.	6	600	1910	Dockton, Wash.	Tacoma, Wash.
213683		St. s.	Veronica L.	29	18	62.5	14.9	7.8	Tow.	3	200	1915	Benton Harbor, Mich.	Albany, N. Y.
161703		St. s.	Vesta	53	29	75.0	17.7	7.6	Pas.	5		1892	Baltimore, Md.	Boston, Mass.
161715		St. y.	Vesta	70	45	87.6	15.5	8.7	Yct.	7		1893	Brooklyn, N. Y.	Cleveland, Ohio
161907		*St. p.	VESTA	89	89	135.0	23.4	4.1	Tow.	9		1902	Pittsburgh, Pa.	Pittsburgh, Pa.
210932	LCTF	St. s.	VESTA	3,063	2,223	321.7	46.2	27.5	Tnk.	29	1,700	1913	Camden, N. J.	New York, N. Y.
11474		St. p.	Victor	183	138	120.0	24.6	7.3	Frt.	7	275	1854	Athens, N. Y.	Albany, N. Y.
25916		St. s.	Victor	101	73	99.1	17.4	7.0	Cnl.	8	130	1875	Lockport, Ill.	Chicago, Ill.
161702		St. s.	Victor	18	12	61.3	13.3	4.6	Pas.	3	35	1893	Scranton, Miss.	Gulport, Miss.
161793		St. s.	Victor	26	18	63.2	13.5	4.8	Pas.	3		1897	Vergennes, Vt.	Burlington, Vt.
25868		St. s.	Victoria	192	116	96.3	28.0	10.4	Fer.	8	500	1872	Detroit, Mich.	Detroit, Mich.
95532		St. s.	Victoria	77	38	82.1	17.5	8.8	Tow.	9		1878	Camden, N. J.	Albany, N. Y.
161811		*St. p.	Victoria	718	409	176.1	35.4	5.9	Pas.	27	700	1898	Seattle, Wash.	St. Michael, Alaska.
161820		St. s.	Victoria	55	30	75.0	20.5	5.0	Frt.	3		1897	St. Michael, Alaska	Do.
161826	KNRM	St. s.	Victoria	3,502	2,112	361.1	40.1	19.0	Pas.	82	2,500	1870	Dumbarton, Scotland.	Pt. Townsend, Wash.
166615		St. s.	VICTORIA	596	405	122.0	36.0	11.0	Frt.	8		1917	Buffalo, N. Y.	Buffalo, N. Y.
217060	LNHF	St. s.	VICTORIOUS	7,881	4,946	440.0	56.0	35.2	Frt.	45	3,000	1918	Alameda, Cal.	San Francisco, Cal.
145242		St. s.	Victor T.	120	74	87.0	26.0	8.4	Frt.	5	75	1881	Philadelphia, Pa.	New York, N. Y.
86142		St. s.	Victory	53	26	68.0	18.4	9.0	Tow.	5		1891	Manitowoc, Wis.	Buffalo, N. Y.
161758		St. s.	VICTORY	4,527	3,707	459.0	48.3	22.5	Frt.	20	1,500	1895	Chicago, Ill.	Cleveland, Ohio
203626		St. s.	VICTORY	96	65	68.5	20.1	8.4	Tow.	7	100	1906	Philadelphia, Pa.	New York, N. Y.
207600		St. s.	VICTORY	61	42	69.0	18.0	5.3	Pas.	3	53	1910	Detroit, Mich.	Detroit, Mich.

1 Formerly st. s. Clo.

2 Formerly st. y. Washita.

3 Formerly st. s. Bennington.

4 Formerly st. s. Golden Eagle.

5 Formerly st. p. Joseph Nixon.

6 Formerly st. p. O. & C. B. E. Ferry No. 2.

7 Formerly st. s. Eversley Child.

8 Formerly st. s. Manteo.

9 Formerly st. y. Virginia.

10 Formerly st. s. Pendennis White.

11 Formerly Dutch st. s. Venezuela.

12 Formerly st. y. Clara.

13 Formerly st. s. Mahe.

14 Formerly (a) st. p. John L. Lockwood.

15 Formerly (b) U. S. B. John L. Lockwood.

16 Formerly (c) st. p. Henry Smith.

17 Formerly (d) U. S. Q. M. D. st. p. Henry Smith.

18 Formerly st. s. Hercules.

19 Formerly British st. s. (a) Parthia.

20 Formerly (b) dredge Victoria.

21 Formerly (c) dredge Accomodation.

22 Formerly st. s. T. L. Sturtevant.

23 Formerly st. s. (a) George Cooper.

24 Formerly (b) John J. Tristram.

25 Formerly st. s. Alex J. Sullivan.

MERCHANT STEAM VESSELS OF THE UNITED STATES—Continued.

Official No.	Signal letters.	Rig.	Name of vessel.	Gross tonnage.	Net tonnage.	Length.	Breadth.	Depth.	Service.	Crew.	Indicated horsepower.	When built.	Where built.	Home port (where permanent document issued).
217171	LNPV	St. s.	Victory.....	337	229	115.4	30.8	14.0	Tow.	15	700	1918	West New Brighton, N. Y.	New York, N. Y.
218194		*St. p.	VICTORY.....	240	188	125.7	27.0	5.6	Tow.	8	400	1919	Pittsburgh, Pa.	Pittsburgh, Pa.
161735		St. s.	Vigilant.....	15	7	47.5	12.0	5.2	Fsh.	2		1894	Boston, Mass.	Newport, R. I.
161796		St. s.	Vigilant.....	21	15	55.4	12.7	5.6	Pol.	8		1897	Alexandria, Va.	Washington, D. C.
161920		St. s.	Vigilant.....	98	66	74.6	20.8	9.8	Tow.	5		1902	Long Island City, N. Y.	New York, N. Y.
204707		St. s.	Vigilant.....	70	48	64.5	10.2	8.5	Tow.	5	70	1907	Tacoma, Wash.	Tacoma, Wash.
214614	LGJC	St. s.	Vigo.....	2,476	1,476	329.2	34.8	25.8	Frt.	30	1,200	1875	Havre, France.	New York, N. Y.
15866		St. s.	Viking.....	145	86	110.1	21.5	7.3	Frt.	5	108	1872	Norfolk, Va.	Reedville, Va.
115790		St. s.	Viking.....	77	38	89.0	18.0	9.0	Tow.	12		1881	Camden, N. J.	New York, N. Y.
161612		St. s.	Viking.....	1,117	943	217.4	37.1	15.0	Frt.	14	850	1889	Buffalo, N. Y.	Duluth, Minn.
161731	KLWD	St. s.	Viking.....	234	192	114.0	24.0	10.0	Pas.	11	992	1894	Wilmington, Del.	New York, N. Y.
205562	Lbfd	St. y.	Viking.....	299	154	166.5	23.6	12.5	Yct.	21	1,000	1909	do.....	Do.
215750		St. s.	Viking II.....	8	5	46.0	11.3	2.9	Tow.	1	50	1917	Astoria, Ore.	Astoria, Ore.
25685		St. s.	Vim.....	36	18	58.9	16.5	7.0	Tow.	4		1872	South Boston, Mass.	Boston, Mass.
213078		*St. p.	Vim.....	94	94	125.0	23.2	4.3	Pas.	9	100	1915	Jeffersonville, Ind.	Cincinnati, Ohio.
161690		St. s.	Vinal Haven.....	186	126	100.0	16.0	7.5	Pas.	7	135	1892	Searspport, Me.	Rockland, Me.
201834		*St. p.	Vincent D.....	16	12	61.0	12.0	2.0	Frt.	3		1905	Plaquemine, La.	Morgan City, La.
77382	LGCK	St. s.	VINDAL.....	1,290	965	220.0	40.0	14.0	Frt.	25	800	1899	West Bay City, Mich.	New York, N. Y.
204005		St. s.	Vindicator.....	57	30	61.5	19.5	5.8	Drg.	4		1907	Seattle, Wash.	Pt. Townsend, Wash.
203992		St. s.	Viola.....	10	6	34.0	10.0	4.6	Fsh.	3	10	1906	Milwaukee, Wis.	Grand Haven, Mich.
161566		St. s.	Violet.....	12	6	34.7	12.5	4.2	Tow.	2		1887	Seattle, Wash.	Tacoma, Wash.
161762		St. s.	Violet H.....	18	7	52.2	13.2	4.2	Tow.	8		1895	Hartville, Ia.	New Orleans, La.
200488		St. s.	Virge.....	70	47	79.0	17.5	6.0	Pas.	8	140	1903	New Orleans, La.	Do.
205532		St. s.	Virgil G. Bogus.....	170	91	115.7	24.0	11.6	Tow.	6	500	1909	Long Beach, Cal.	San Francisco, Cal.
100658		*St. p.	Virginia.....	282	178	164.0	43.0	5.0	Pas.	27		1896	Brownsville, Pa.	Pittsburgh, Pa.
125044		St. s.	Virginia.....	66	44	71.0	15.5	8.4	Tow.	4		1872	Port Richmond, N. Y.	New York, N. Y.
141693		St. s.	VIRGINIA.....	31	22	74.0	15.8	7.0	Pas.	5		1901	Memphis, Tenn.	St. Louis, Mo.
161525		St. s.	Virginia.....	83	46	70.5	18.0	5.5	Oys.	8		1884	New Haven, Conn.	Bridgeport, Conn.
161712		St. s.	Virginia.....	157	78	113.0	19.6	10.7	Fsh.	8		1903	Bordentown, N. J.	Reedville, Va.
161775		St. p.	Virginia.....	818	667	156.0	36.6	13.3	Fer.	6	500	1896	Chester, Pa.	Norfolk, Va.
161791		St. s.	Virginia.....	20	13	72.4	10.8	4.3	Tow.	3		1897	Alexandria Bay, N. Y.	Norfolk, Md.
161909		St. s.	VIRGINIA.....	635	354	191.0	32.0	12.0	Pas.	23	2,600	1902	Richmond, Va.	Newport News, Va.
161945		St. p.	VIRGINIA.....	866	614	181.0	34.2	9.4	Pas.	35	750	1903	Sparrows Point, Md.	Baltimore, Md.
200681		St. s.	Virginia.....	72	49	97.6	22.7	6.7	Pas.	7	150	1904	Tacoma, Wash.	Seattle, Wash.
200364		St. s.	Virginia.....	71	48	66.3	15.5	6.3	Pas.	6	180	1909	Bath, Me.	Bath, Me.
212640		St. s.	VIRGINIA.....	99	51	71.0	20.0	12.5	Tow.	4	750	1914	Cleveland, Ohio.	Duluth, Minn.
215371	LHNP	St. s.	VIRGINIA.....	6,666	5,045	416.8	56.1	31.1	Trk.	40	3,000	1917	Quincy, Mass.	New York, N. Y.
201415		St. s.	Virginia Citizen.....	14	7	45.3	13.9	4.0	Tow.	3		1904	Bowling, Va.	Alexandria, Va.
207184		St. s.	Virginia III.....	91	71	92.8	19.4	5.5	Pas.	5	150	1910	Tacoma, Wash.	Seattle, Wash.
217756		St. s.	Virginia Dale.....	9	7	30.7	9.0	3.3	Fsh.	2	8	1909	South Haven, Mich.	Grand Haven, Mich.
161595		St. s.	Virginia Dare.....	187	129	100.0	20.6	6.0	Pas.	2	75	1888	Wilmington, Del.	New York, N. Y.
2576		St. s.	Virginia Jackson.....	52	26	77.9	18.5	7.7	Tow.	2		1873	Philadelphia, Pa.	Newark, N. J.
93369	KSJF	St. s.	VIRGINIAN.....	7,914	5,077	491.5	58.2	24.4	Frt.	46	5,200	1903	Sparrows Point, Md.	New York, N. Y.
201458	KTLF	St. s.	Virginian.....	179	122	102.5	22.5	10.4	Tow.	13	500	1904	Camden, N. J.	Philadelphia, Pa.
161685		St. s.	Visitor.....	70	37	80.8	20.0	6.4	Frt.	2		1892	Detroit, Mich.	Detroit, Mich.
207768		St. s.	VITORO.....	50	34	63.5	15.0	8.0	Frt.	4	40	1883	Baltimore, Md.	Philadelphia, Pa.
216491	LKWV	St. s.	VITTORIO EMMANUELE III.....	4,855	3,601	380.0	53.2	27.0	Frt.	47	2,500	1918	Seattle, Wash.	Seattle, Wash.
25996		St. s.	Viva.....	22	21	45.1	16.5	5.7	Tow.	3		1874	Cape Elizabeth, Me.	Stamford, Conn.
161501		St. s.	Viva.....	43	11	78.0	14.5	6.0	Pas.	5		1882	Chicago, Ill.	Galveston, Tex.
217835	LQNW	St. s.	Volant.....	415	197	142.0	31.6	14.4	Tow.	19	1,000	1919	South Somerset, Mass.	Fall River, Mass.
110275		St. y.	Volcano.....	32	24	82.0	11.1	5.9	Yct.	3		1875	Buffalo, N. Y.	Marquette, Mich.
203115		*St. p.	Volcano.....	66	66	122.0	22.0	4.8	Tow.	10		1906	Parkersburg, W. Va.	New Orleans, La.
214596		*St. p.	Volcano.....	186	119	126.5	25.8	4.0	Tow.	10	450	1916	Dravosburg, Pa.	Pittsburgh, Pa.
161594		St. s.	Volga.....	19	9	46.3	13.3	4.4	Tow.	2		1888	Astoria, Ore.	Pt. Townsend, Wash.
157194		St. s.	Volunteer.....	136	109	94.7	17.9	9.0	Frt.	3	100	1887	Lockport, N. Y.	New York, N. Y.
161574		St. s.	Volunteer.....	97	48	85.0	20.1	8.0	Tow.	6		1867	Philadelphia, Pa.	Jacksonville, Fla.
161580		St. s.	Volunteer.....	92	46	83.5	20.5	9.5	Tow.	8	500	1888	Tottenville, N. Y.	New York, N. Y.
161591		St. s.	Volunteer.....	13	9	58.0	10.5	5.0	Tow.	4		1887	Fort Howard, Wis.	Milwaukee, Wis.
161738		St. s.	Volunteer.....	82	34	92.6	16.7	5.2	Pas.	4		1894	Philadelphia, Pa.	Washington, D. C.
216762	LMND	St. s.	VOLUNTEER.....	7,955	6,031	410.0	56.0	29.0	Frt.	45	2,600	1918	Alameda, Cal.	San Francisco, Cal.
161543		*St. p.	Voyager.....	99	99	134.4	23.8	4.1	Tow.	14		1885	Pittsburgh, Pa.	Pittsburgh, Pa.
207142		*St. p.	Vulcan.....	94	94	133.4	27.0	5.0	Tow.	9	500	1910	Marietta, Ohio.	Do.
			W.											
202458		St. s.	W. Harlock.....	28	23	65.0	12.8	3.8	Fer.	2		1906	Lyons, Iowa.	Des Moines, Iowa.
126010		*St. p.	W. W.....	212	178	137.0	26.1	4.6	Pas.	18	305	1882	Dubuque, Iowa.	Louisville, Ky.

1 Formerly French st. s. ^aPortena.
^bContre Amiral Caubet.
2 Formerly st. s. Lucy.
3 Formerly st. s. S. J. Lennox.
4 Formerly st. s. ^aJesse Spaulding.
^bMooremack.

5 Formerly *st. p. I. C. Woodward.
6 Formerly st. s. Commodore Duryea.
7 Formerly st. s. Lucius, Jr.
8 Formerly st. s. Tyrus.
9 Formerly ga. s. Crescent.
10 Formerly st. s. Typhoon.

11 Formerly st. s. Maine.
12 Formerly st. s. Blue Bell.
13 Formerly U. S. st. s. Vastor.
14 Formerly st. s. Rosaline.
15 Formerly st. s. Deland.
16 Formerly *st. p. City of Winona.

MERCHANT STEAM VESSELS OF THE UNITED STATES—Continued.

Official No.	Signal letters.	Rig.	Name of vessel.	Gross tonnage.	Net tonnage.	Length.	Breadth.	Depth.	Service.	Crew.	Indicated horsepower.	When built.	Where built.	Home port (where permanent document issues).
204003		St. s.	W. A. Boles	22	17	53.6	14.4	6.2	Fsh.	6	40	1907	Erie, Pa.	Erie, Pa.
107663		St. s.	W. A. Forman	39	26	53.2	16.8	6.8	Tow.	5	1,172	1901	Tottenville, N. Y.	New York, N. Y.
80637		St. p.	W. B. Duncan	575	575	201.0	45.0	7.4	Fer.	14	200	1881	Jeffersonville, Ind.	St. Louis, Mo.
211696	LDVG	St. s.	W. B. KEENE	396	299	138.7	27.6	14.7	Tow.	22	1,899	1913	Port Richmond, N. Y.	New York, N. Y.
150816		St. s.	W. B. McCulloch	18	13	46.3	14.0	5.5	Tow.	2	500	1899	Athens, N. Y.	Albany, N. Y.
202072		St. s.	W. B. SANDERS	131	89	85.3	21.0	12.0	Tow.	5	620	1908	Cleveland, Ohio	New York, N. Y.
81649		St. p.	W. C. Bradley	175	175	163.0	26.1	3.9	Pas.	30	1,650	1908	Columbus, Ga.	Apalachicola, Fla.
206012		St. s.	W. C. RICHARDSON	4,937	3,714	420.0	52.0	29.0	Frt.	21	2,650	1908	Wyandotte, Mich.	Cleveland, Ohio.
216284	LHKR	St. s.	W. C. TEAGLE	10,677	8,115	499.1	68.2	28.0	Tnk.	42	3,000	1917	Sparrows Point, Md.	New York, N. Y.
81535		St. s.	W. D. REES	3,760	2,992	398.4	45.0	23.5	Frt.	20	1,300	1896	Cleveland, Ohio	Cleveland, Ohio.
208561		St. s.	W. E. FITZGERALD	4,940	3,701	420.0	52.2	29.0	Frt.	24	1,650	1906	Wyandotte, Mich.	Duluth, Minn.
80361	LGWD	St. s.	W. E. Gladwish	121	60	110.8	27.0	9.0	Tow.	11	925	1873	Philadelphia, Pa.	New York, N. Y.
210565		St. s.	W. F. Dalsell	147	100	87.5	23.7	9.9	Tow.	6	400	1912	Tottenville, N. Y.	Do.
217550		St. p.	W. F. Smith	18	18	64.5	16.5	3.1	Tow.	2	100	1918	Point Pleasant, W. Va.	Pittsburgh, Pa.
214012		St. s.	W. G. Fox	19	13	48.0	12.6	5.0	Frt.	3	1917	1917	Buffalo, N. Y.	Buffalo, N. Y.
96098		St. s.	W. F. Lahmann, sr.	43	29	58.0	14.8	6.8	Fsh.	6	1891	1891	Grand Haven, Mich.	Port Huron, Mich.
218565		St. s.	W. F. WHITE	7,180	5,548	530.0	60.0	32.0	Frt.	32	2,100	1915	Lorain, Ohio	Cleveland, Ohio.
81617		St. s.	W. G. Mason	99	54	84.0	20.5	10.5	Tow.	3	1898	1898	Port Huron, Mich.	Port Huron Mich.
203242		St. s.	W. G. POLLOCK	4,872	3,585	420.0	52.0	28.0	Frt.	21	1,470	1906	Cleveland, Ohio	Cleveland, Ohio.
81403		St. s.	W. G. WILMOT	150	76	99.0	23.3	11.0	Pas.	11	1892	1892	West Bay City, Mich.	Wilmington, Del.
201881		St. s.	W. H. Andrews	78	45	71.0	17.0	5.5	Tow.	6	100	1905	Georgetown, S. C.	Georgetown, S. C.
208884		St. p.	W. H. Bancroft	179	103	112.0	26.5	5.6	Fsh.	5	228	1911	Winslow, Wash.	Seattle, Wash.
206819		St. s.	W. H. Childs	98	66	76.0	21.0	9.8	Tow.	7	325	1908	Tottenville, N. Y.	New York, N. Y.
217222		St. p.	W. H. CLINGERMAN	191	191	152.0	29.1	4.8	Tow.	14	700	1918	Pittsburgh, Pa.	Pittsburgh, Pa.
217073		St. p.	W. H. Crosby	57	31	80.6	18.3	2.3	Tow.	6	130	1918	Patterson, La.	Morgan City, La.
81830		St. s.	W. H. Flannery	115	78	82.4	21.9	10.7	Tow.	5	1902	1902	West New Brighton, N. Y.	New York, N. Y.
206378		St. s.	W. H. Follette	140	107	91.7	17.6	9.5	Cnl.	6	85	1909	Tonawanda, N. Y.	Buffalo, N. Y.
81677		St. p.	W. H. Frear	261	166	135.0	42.8	7.0	Fer.	8	300	1899	New Baltimore, N. Y.	Albany, N. Y.
81637		St. s.	W. H. Meyer	94	64	89.0	24.0	11.2	Tow.	10	1898	1898	Benton Harbor, Mich.	Milwaukee, Wis.
28023		St. s.	W. H. Mohler	36	18	55.5	14.8	6.0	Pas.	4	1864	1864	Philadelphia, Pa.	Baltimore, Md.
212960		St. s.	W. H. Pugh	31	21	53.5	14.3	6.5	Fsh.	6	81	1916	Racine, Wis.	Milwaukee, Wis.
81253		St. s.	W. H. Sawyer	746	581	201.2	37.0	13.0	Frt.	14	1,200	1890	West Bay City, Mich.	Chicago, Ill.
81218		St. s.	W. J. Simpson	49	27	63.3	19.1	7.7	Tow.	8	1889	1889	Sheboygan, Wis.	Milwaukee, Wis.
136665		St. s.	W. H. Sullivan	32	7	64.8	13.3	5.7	Frt.	8	1901	1901	Madisonville, La.	New Orleans, La.
215666	LJKW	St. s.	W. H. TILFORD	5,579	3,379	411.6	63.4	29.8	Tnk.	31	2,600	1917	Wilmington, Del.	New York, N. Y.
136848		St. p.	W. H. Warwick	92	92	110.0	24.0	3.5	Tow.	10	1900	1900	Jeffersonville, Ind.	Pittsburgh, Pa.
81376		St. p.	W. H. Whitman	31	31	71.5	23.0	3.2	Fer.	6	1892	1892	Newport, Ky.	Cincinnati, Ohio.
106580		St. s.	W. H. Williams	100	80	80.7	19.0	9.6	Frt.	9	1888	1888	Camden, N. J.	New Orleans, La.
81112		St. s.	W. J. Carter	235	171	122.0	28.0	9.6	Frt.	12	234	1886	Milwaukee, Wis.	Ogdensburg, N. Y.
216756		St. p.	W. J. Jackson	143	115	126.5	27.5	5.4	Tow.	15	300	1918	Paducah, Ky.	Chicago, Ill.
81268		St. s.	W. J. Letta	26	16	59.8	16.5	5.0	Pas.	4	1892	1892	Wilmington, Del.	New York, N. Y.
206426		St. s.	W. J. Olcott	76	26	83.0	19.0	10.0	Tow.	5	270	1910	Chicago, Ill.	Duluth, Minn.
81723		St. s.	W. J. WARWICK	21	15	36.7	11.9	7.0	Tow.	2	1901	1901	Buffalo, N. Y.	Buffalo, N. Y.
202875		St. s.	W. K. Bixby	5,712	4,407	490.0	52.2	30.0	Frt.	23	1,650	1906	Wyandotte, Mich.	Detroit, Mich.
100064		St. p.	W. K. Field	282	282	154.0	30.0	5.4	Tow.	25	1869	1869	Pittsburgh, Pa.	Pittsburgh, Pa.
208117		St. s.	W. L. MERCEREAU	98	35	74.0	20.0	11.6	Tow.	5	350	1910	Cleveland, Ohio	Duluth, Minn.
217877	LMTG	St. s.	W. L. STREED	6,450	4,620	416.8	56.1	31.1	Tnk.	40	2,600	1918	Quincy, Mass.	Boston, Mass.
85743		St. s.	W. L. Webster	73	36	70.8	19.5	6.9	Tow.	4	1882	1882	Petersburg, Va.	New York, N. Y.
216508	LMBG	St. s.	W. M. BUSTON	7,170	5,391	435.0	56.0	32.0	Tnk.	64	2,600	1918	Alameda, Cal.	Philadelphia, Pa.
218249	LKQB	St. s.	W. M. IRISH	7,169	5,387	435.0	56.0	32.0	Tnk.	64	2,600	1918	do.	Do.
215841	LJKD	St. s.	W. M. TUFFER	1,852	1,100	217.6	38.0	25.0	Frt.	30	800	1917	Jacksonville, Fla.	Jacksonville, Fla.
81790		St. s.	W. N. BAVIER	110	75	82.4	21.5	11.4	Tow.	7	300	1901	Port Richmond, N. Y.	Albany, N. Y.
81266		St. s.	W. N. Pockham	17	8	43.0	13.2	6.2	Tow.	2	1892	1892	Buffalo, N. Y.	Buffalo, N. Y.
81126		St. s.	W. R. Stafford	686	398	184.8	34.2	12.2	Frt.	13	1896	1896	West Bay City, Mich.	Cleveland, Ohio.
81722		St. s.	W. S. GRATTAN	208	141	106.3	24.2	11.5	Frt.	16	1900	1900	Elizabeth, N. J.	Buffalo, N. Y.
161824		St. s.	W. S. Holbrook	57	28	73.0	18.0	8.0	Tow.	4	210	1884	Perth Amboy, N. J.	New York, N. Y.
81629		St. p.	W. S. Mason	322	232	122.0	32.0	7.4	Fer.	7	1894	1894	Portland, Oreg.	Portland, Oreg.
210774		St. p.	W. S. McChesney, jr.	570	490	169.0	50.0	7.0	Fer.	7	1,000	1912	Jeffersonville, Ind.	St. Louis, Mo.
208629	KVRD	St. s.	W. S. PORTER	4,901	3,524	385.0	49.7	23.9	Tnk.	38	2,500	1906	Newport News, Va.	San Francisco, Cal.
216788	LMPF	St. s.	W. S. REEM	7,277	4,371	435.0	56.0	32.0	Tnk.	54	2,600	1918	Alameda, Cal.	Do.
204475		St. s.	W. S. Taylor	318	216	128.0	24.0	13.0	Tow.	13	1,600	1907	Green Bay, Wis.	New York, N. Y.
111345		St. p.	W. T. Smoot	128	128	119.0	27.1	5.6	Tow.	11	1901	1901	Higginsport, Ohio	Pittsburgh, Pa.
81803		St. s.	W. W. BROWN	3,582	2,778	346.0	48.2	24.0	Pas.	20	539	1902	Chicago, Ill.	Duluth, Minn.
81667		St. s.	W. W. Carré	74	27	89.3	17.6	6.0	Pas.	7	1899	1899	Madisonville, La.	New Orleans, La.
100166		St. s.	W. F. Fraeland Dalzell	81	55	76.0	18.2	9.5	Tow.	5	1875	1875	Philadelphia, Pa.	New York, N. Y.
81638	KNVD	St. s.	WABAN	163	111	91.0	20.0	10.4	Tow.	7	350	1889	do.	Charleston, S. C.

¹ Formerly st. s. Agnes H. White.

² Formerly st. s. P. M. Cabe, jr.

³ Formerly st. s. Walnwright.

⁴ Formerly st. s. Henry Troy.

^a st. s. J. G. Loane.

^b Formerly U. S. S. Zeta.

^c st. s. Zeta.

⁶ Formerly st. s. Expert.

⁷ Formerly *st. p. E. T. Slider.

⁸ Formerly *st. s. Assistance.

⁹ Formerly *st. s. T. F. Richardson.

¹⁰ Formerly *st. p. Ironsides.

¹¹ Formerly st. s. George W. Elder.

¹² Formerly st. s. Vallant.

¹³ Formerly *st. p. Robt. Taylor.

¹⁴ Formerly st. s. Indian.

† Composite.

MERCHANT STEAM VESSELS OF THE UNITED STATES—Continued.

Official No.	Signal letters.	Rig.	Name of vessel.	Gross tonnage.	Net tonnage.	Length.	Breadth.	Depth.	Service.	Crew.	Indicated horsepower.	When built.	Where built.	Home port (where permanent document issues).
218222	LRKN	St. s.	WABAN	6,155	3,821	401.4	53.2	31.9	Frt.	42	2,800	1919	Vancouver, Wash.	Portland, Oreg.
120445		*St. p.	Wabash	229	159	127.4	30.2	3.7	Tow.	15	282	1881	Dubuque, Iowa.	St. Louis, Mo.
215554	LHPD	St. s.	WABASH	5,672	3,312	381.0	49.9	26.6	Frt.	48	2,500	1900	Newcastle England.	New York, N. Y.
81322		St. s.	Wachusett	75	37	77.0	21.5	7.2	Tow.	6	0	1891	Newburgh, N. Y.	Do.
215551	LHSW	St. s.	WACHUSETT	4,336	2,601	371.2	44.2	27.1	Frt.	46	1,700	1896	Hamburg, Germany	San Francisco, Cal.
76066		St. s.	Waclark	88	60	80.1	23.6	8.5	Frt.	5	0	1879	Buffalo, N. Y.	Perth Amboy, N. J.
215711	LJDB	St. s.	WACOUTA	3,185	1,831	328.1	41.8	24.4	Frt.	56	3,500	1903	Bremerhaven, Germany	Seattle, Wash.
80641		St. s.	Wade Hampton	123	84	98.9	30.6	8.9	Tow.	11	0	1877	Charleston, S. C.	Philadelphia, Pa.
214880	LGTW	St. s.	Waikeena	1,030	547	213.0	40.0	14.3	Frt.	25	0	1916	Astoria, Oreg.	San Francisco, Cal.
216885	LMHQ	St. s.	Wahkiakum	2,328	1,495	284.7	46.2	24.1	Frt.	45	1,400	1918	Tacoma, Wash.	Seattle, Wash.
130932		St. y.	Wahloke	70	52	125.0	16.0	7.5	Yct.	7	0	1901	Alexandria Bay, N. Y.	Washington, D. C.
14445	KOCT	St. s.	Waiialeale	342	232	123.0	27.1	9.8	Fas.	25	185	1896	Port Blakely, Wash.	Seattle, Wash.
216783	LMNV	St. s.	Wakan	3,019	1,752	372.9	46.1	24.1	Frt.	50	1,400	1918	Portland, Oreg.	Portland, Oreg.
217182	LNPK	St. s.	Wakana	2,541	1,501	267.1	46.2	23.9	Frt.	46	1,600	1918	Tacoma, Wash.	Seattle, Wash.
81065		St. p.	Wakefield	571	465	160.8	28.1	8.6	Fas.	25	400	1885	Wilmington, Del.	Washington, D. C.
217496	LPON	St. s.	Wakli	2,331	1,496	286.6	46.1	24.0	Frt.	47	1,385	1918	Astoria, Oreg.	Astoria, Oreg.
216489	LKWS	St. s.	WAKULLA	5,898	4,450	410.0	54.4	27.2	Frt.	45	3,300	1918	Los Angeles, Cal.	Los Angeles, Cal.
218065	LRFJ	St. s.	WALUNA	6,207	3,870	400.5	54.2	30.4	Frt.	53	3,000	1919	Newburgh, N. Y.	New York, N. Y.
217694	LQFW	St. s.	WALLINGFORD	2,802	1,280	245.6	42.0	24.1	Frt.	27	900	1919	Long Beach, Cal.	Los Angeles, Cal.
204060		St. s.	Waldron B	54	36	66.5	18.6	6.4	Oys.	7	0	1907	Stratford, Conn.	New York, N. Y.
81233		St. s.	Wallowa	225	127	111.6	23.9	11.6	Tow.	10	122	1889	Portland, Oreg.	Seattle, Wash.
216922	LMWC	St. s.	Wallowa	2,799	1,676	285.0	44.8	23.9	Frt.	40	1,600	1918	do.	Portland, Oreg.
80897		St. s.	Wallula	1,924	1,415	260.2	39.8	21.9	Frt.	16	750	1882	Cleveland, Ohio.	New London, Conn.
81644		St. s.	WALLULA	167	85	98.6	22.7	12.6	Tow.	10	0	1899	San Francisco, Cal.	Portland, Oreg.
215482	LHRN	St. s.	Walrus	479	246	163.2	26.2	13.0	Fah.	20	650	1917	Essex, Mass.	Gloucester, Mass.
81278		St. s.	Walter	32	15	53.6	16.2	7.1	Tow.	3	50	1890	Baltimore, Md.	Baltimore, Md.
81267	KJGW	St. s.	Walter Adams	271	175	133.0	24.3	12.8	Fah.	26	600	1890	Noank, Conn.	Newport, R. I.
209201		St. s.	Walter Cahill	45	14	70.0	17.0	8.0	Tow.	8	400	1911	Chicago, Ill.	Chicago, Ill.
157454		St. s.	Walter C. Smith	36	24	52.7	15.2	7.4	Tow.	5	100	1896	Long Island City, N. Y.	New York, N. Y.
216643		St. s.	Walter C. Witherbee	341	250	148.1	22.4	11.8	Cnl.	10	150	1918	Brooklyn, N. Y.	Do.
81320		St. s.	Walter D.	136	123	101.6	27.0	5.8	Drg.	5	134	1891	Toledo, Ohio.	Toledo, Ohio.
135228		St. s.	Walter Franks	143	97	109.6	23.5	8.4	Frt.	6	450	1876	Philadelphia, Pa.	New York, N. Y.
1858		St. s.	Walter Hackett	44	22	68.5	16.8	7.8	Tow.	4	0	1868	Empire City, Oreg.	San Francisco Cal.
210720	LCQJ	St. s.	WALTER HARD-CASTLE	3,008	2,364	304.0	44.2	24.7	Tnk.	26	1,250	1912	Toledo, Ohio.	New York, N. Y.
81541		St. s.	Walter J.	9	6	29.4	8.4	4.2	Pas.	3	0	1896	Tonawanda, N. Y.	Buffalo, N. Y.
130525		St. s.	Walter Ross	147	78	90.0	22.5	10.4	Tow.	6	476	1891	Newburgh, N. Y.	Bangor, Me.
81695		St. p.	Walter Royal	9	7	40.0	9.0	3.9	Fas.	2	0	1900	Orient, N. Y.	Greensport, N. Y.
208992		St. s.	Walter S.	35	24	57.5	14.6	6.4	Fah.	3	115	1909	Saugatuck, Mich.	Grand Haven, Mich.
81711		St. s.	Walter Tracy	98	67	79.7	21.0	9.8	Tow.	6	0	1900	Port Richmond, N. Y.	New York, N. Y.
216218	LKPC	St. s.	WALTER A. LUCKENBACH	8,296	6,208	446.5	56.1	28.0	Frt.	45	4,000	1918	Seattle, Wash.	Do.
202660		St. s.	Walter B. Pollock	61	41	55.6	19.0	8.0	Tow.	4	0	1905	New Baltimore, N. Y.	Do.
92965		St. s.	Walter C. Murphy	33	6	62.0	16.0	5.8	Frt.	7	0	1899	Madisonville, La.	New Orleans, La.
213479	LFMG	St. s.	WALTER D. NOYES	4,387	3,114	354.2	49.0	27.4	Frt.	37	1,770	1915	Newport News, Va.	Boston, Mass.
215621	LHVQ	St. s.	WALTER D. MUNSON	4,888	2,703	368.2	48.3	24.9	Frt.	33	2,500	1917	Sparrows Point, Md.	New York, N. Y.
126219		St. s.	Walter E. Sutton	55	37	58.2	16.2	7.5	Tow.	5	0	1884	Camden, N. J.	Providence, R. I.
200028		St. s.	Walter F. Mead	25	17	57.0	15.7	5.5	Tow.	4	0	1903	New Baltimore, N. Y.	Washington, D. C.
116357		St. s.	Walter R. Pringle	199	53	98.0	29.9	10.0	Frt.	10	400	1890	Cleveland, Ohio.	Cleveland, Ohio.
81052		St. s.	Walter W. Richardson	23	13	47.6	13.0	5.9	Fah.	4	47	1884	West Bay City, Mich.	Duluth, Minn.
81632	KWVT	St. s.	WALTHAM	353	186	128.0	26.3	15.0	Tow.	14	850	1898	Philadelphia, Pa.	Fall River, Mass.
216572	LMDJ	St. s.	WAMPUM	5,898	4,450	410.0	54.4	27.2	Frt.	45	3,300	1918	Los Angeles, Cal.	Los Angeles, Cal.
81852	KSGR	St. y.	Wana	88	60	113.6	15.6	9.4	Yct.	7	400	1903	Bristol, R. I.	Cape Vincent, N. Y.
81259		St. s.	Wanderer	18	15	41.4	11.6	4.2	Frt.	3	0	1890	Chicago, Ill.	Milwaukee, Wis.
81275		St. s.	Wanderer	212	125	128.2	23.8	11.4	Tow.	10	511	1890	Port Blakely, Wash.	Seattle, Wash.
81312		St. s.	Wanderer	108	54	85.3	21.1	10.0	Tow.	6	440	1890	Wilmington, Del.	Newport News, Va.
81540		St. s.	Wanderer	281	161	124.5	28.8	8.3	Pas.	8	350	1896	Tomkins Cove, N. Y.	New York, N. Y.
202846		St. p.	Wanderer II	140	115	115.0	24.0	4.5	Frt.	15	250	1906	Clinton, Iowa.	New Orleans, La.
217490	LPNR	St. s.	Waneyanda	2,500	1,536	266.4	46.2	23.9	Frt.	39	1,400	1918	Wilmington, Cal.	Los Angeles, Cal.
214711		St. p.	Wanista	53	42	55.8	20.0	4.0	Fer.	1	24	1917	Kennewick, Wash.	Seattle, Wash.
217599	LPWH	St. s.	Wanusa	3,044	1,742	274.0	46.0	24.2	Frt.	46	1,400	1919	Columbia City, Oreg.	Portland, Oreg.
213092	LFHS	St. s.	Wapama	951	584	304.8	40.2	14.2	Pas.	32	825	1915	St. Helens, Oreg.	San Francisco, Cal.
200262		St. p.	Waring	77	77	101.1	20.6	3.5	Frt.	5	0	1903	Marietta, Ohio.	Pittsburgh, Pa.
205813		St. p.	Warren	19	13	42.7	13.4	5.0	Tow.	3	75	1908	Tonawanda, N. Y.	Albany, N. Y.
218203		St. p.	WARREN ELSEY	240	188	135.7	27.0	5.6	Tow.	8	400	1919	Pittsburgh, Pa.	Pittsburgh, Pa.
77490	LGWB	St. s.	Warrior	342	233	153.0	28.5	11.4	Frt.	18	600	1901	Tomkins Cove, N. Y.	New York, N. Y.

¹ Formerly *st. p. F. C. A. Denkmann.

² Formerly (a) German st. s. Tubingen.

³ Formerly (b) st. s. Seneca.

⁴ Formerly German st. s. Suevia.

⁵ Formerly st. a. Josephine B.

⁶ Formerly German st. s. Prinz Waldemar.

⁷ Formerly st. y. Nokomis.

⁸ Formerly (a) American sch. Kanai.

⁹ Formerly (b) Hawaiian st. a. Waiialeale.

¹⁰ Formerly st. s. Defender.

¹¹ Formerly st. s. Edward Clark.

¹² Formerly st. a. (a) Alpha.

¹³ Formerly st. a. (b) Gov. Thiden.

¹⁴ Formerly st. s. L. V. Stoddard.

¹⁵ Formerly st. a. (a) N. Y. Cent. Ltg. Co. No. 17.

¹⁶ Formerly st. a. (b) New York Central No. 17.

¹⁷ Formerly st. a. (c) B. F. Williams.

¹⁸ Formerly st. s. Meta.

¹⁹ Formerly st. s. Charles H. Fox.

²⁰ Formerly st. s. Superior.

²¹ Formerly *st. p. Scout.

²² Formerly st. s. (a) John F. Carroll.

²³ Formerly st. s. (b) Massasoit.

MERCHANT STEAM VESSELS OF THE UNITED STATES—Continued.

Official No.	Signal letters.	Rig.	Name of vessel.	Gross tonnage.	Net tonnage.	Length.	Breadth.	Depth.	Service.	Crew.	Indicated horsepower.	When built.	Where built.	Home port (where permanent document issues).
						Feet.	Feet.	Feet.						
81772		St. s.	Warrior.....	122	83	101.5	24.0	10.5	Tow.	8	450	1901	Wilmington, Cal.	Tacoma, Wash.
212336		St. p.	WARSAW.....	51	51	64.3	22.0	4.0	Fer.	2	40	1914	Keokuk, Iowa.	St. Louis, Mo.
6781		St. s.	Warwick.....	681	429	193.0	30.5	10.1	Pas.	21	1,050	1873	Greenpoint, N. Y.	Providence, R. I.
81781		St. s.	Warwick.....	37	17	52.2	16.5	4.8	Oys.	3	1901	East Providence, R. I.	Newport, R. I.
107187		St. p.	Warwick.....	529	416	139.3	31.1	12.3	Fer.	5	425	1885	Tomkins Cove, N. Y.	Norfolk, Va.
216398	LKTH	St. s.	Wasco.....	3,018	1,750	272.3	46.1	24.1	Frt.	50	1,400	1918	Portland, Ore.	Portland, Ore.
81530		St. s.	Wash Gray.....	105	66	87.5	19.0	9.0	Pas.	10	635	1896	Jeffersonville, Ind.	Pittsburgh, Pa.
81386		St. s.	Washington.....	1,247	918	193.2	46.5	15.4	Fer.	7	650	1891	Chester, Pa.	New York, N. Y.
120876		St. s.	Washington.....	435	256	172.3	27.8	15.0	Frt.	23	1891	Portland, Ore.	Seattle, Wash.
202700		St. s.	WASHINGTON.....	181	123	93.7	24.0	11.1	Tow.	7	840	1905	Port Richmond, N. Y.	New York, N. Y.
203534	KVQB	St. s.	Washington.....	539	367	159.0	35.3	12.4	Pas.	20	1906	Seattle, Wash.	San Francisco, Cal.
204997		St. s.	Washington.....	323	219	160.0	34.5	10.5	Pas.	8	1908	do.	Seattle, Wash.
211170	LCVQ	St. p.	WASHINGTON IRVING.....	3,104	1,664	400.5	47.0	13.7	Frt.	75	6,000	1913	Camden, N. J.	New York, N. Y.
81496	KMFJ	St. s.	WASHTENAW.....	2,896	2,003	312.1	42.6	24.6	Tnk.	30	1,600	1887	Hartlepool, England.	San Francisco, Cal.
141850		St. y.	Wasp.....	36	24	89.6	10.6	6.3	Yct.	6	250	1903	New York, N. Y.	New York, N. Y.
216598	LMFH	St. s.	WASSAIC.....	6,000	4,552	410.0	54.4	27.2	Frt.	45	3,300	1918	Los Angeles, Cal.	Los Angeles, Cal.
215609	LHVF	St. s.	WATAUGA.....	1,694	922	240.4	36.0	20.9	Frt.	39	1,200	1900	Kiel, Germany.	San Francisco, Cal.
208101		St. s.	Waterford.....	44	26	64.0	17.4	5.6	Frt.	5	75	1910	Whitehall, N. Y.	Albany, N. Y.
80867		St. s.	Water Nymph.....	27	13	57.8	13.0	6.2	Tow.	2	1881	San Francisco, Cal.	San Francisco, Cal.
217392	LPGT	St. s.	WATHENA.....	6,107	3,744	400.7	54.2	29.9	Frt.	87	3,000	1918	Harriman, Pa.	Philadelphia, Pa.
217103	LNJW	St. s.	WATONWAN.....	6,107	3,744	400.7	54.2	29.9	Frt.	87	3,000	1918	do.	Do.
203637	KVRG	St. s.	WATUPPA.....	190	129	105.0	22.6	11.8	Tow.	4	1906	Port Richmond, N. Y.	Fall River, Mass.
217545	LPSW	St. s.	WAUBESA.....	6,107	3,744	400.7	54.2	29.9	Frt.	87	3,000	1919	Harriman, Pa.	Philadelphia, Pa.
81184		St. s.	Wau Bun.....	77	52	72.0	19.5	9.0	Tow.	9	1887	Mantowoc, Wis.	Duluth, Minn.
217815	LQNG	St. s.	WAUCONDA.....	6,065	3,756	400.7	54.2	30.4	Frt.	43	3,000	1919	Harriman, Pa.	Philadelphia, Pa.
218019	LRBS	St. s.	WAUKAU.....	6,126	3,796	400.7	54.2	30.4	Frt.	56	3,000	1919	do.	Do.
126115		St. s.	Wau-kon.....	61	41	95.3	18.3	7.6	Pas.	3	300	1883	Saugatuck, Mich.	Buffalo, N. Y.
210369		St. s.	WAUKEGAN.....	71	36	73.6	18.5	10.2	Tow.	8	215	1912	Cleveland, Ohio.	Chicago, Ill.
218004	LRBF	St. s.	WAUKEGAN.....	6,846	4,269	395.5	55.0	31.4	Frt.	66	2,500	1919	Kearny, N. J.	Newark, N. J.
216371	LKSH	St. s.	WAUKESHA.....	2,585	1,469	298.9	44.0	19.7	Frt.	32	1,500	1918	Wilmington, Del.	Wilmington, Del.
206077		St. s.	WAUKETA.....	543	267	175.0	38.4	14.5	Pas.	27	900	1909	Toledo, Ohio.	Detroit, Mich.
203573		St. p.	Wauna.....	149	134	118.0	24.0	5.2	Tow.	8	310	1906	Portland, Ore.	Portland, Ore.
211704		St. s.	Wauwatosa.....	162	110	92.4	29.1	10.0	Frt.	5	327	1913	Brooklyn, N. Y.	New York, N. Y.
211544	LDFJ	St. s.	WAVE.....	248	119	117.8	22.5	11.6	Cod.	18	450	1913	Quincy, Mass.	Boston, Mass.
200931	KTDC	St. s.	WAVERLY.....	217	148	102.2	24.4	12.3	Tow.	12	900	1904	Port Richmond, N. Y.	New York, N. Y.
81347		St. s.	Wawa.....	16	10	44.0	10.5	4.4	Tow.	3	1891	Fort Howard, Wis.	Marquette, Mich.
80919		St. s.	Wawenoc.....	40	20	61.0	15.1	6.4	Tow.	2	1882	Wiscasset, Me.	Philadelphia, Pa.
218380	LRNS	St. s.	WAXAHACHIE.....	6,126	3,800	400.7	54.2	30.4	Frt.	56	3,000	1919	Harriman, Pa.	Do.
217202	LNRQ	St. s.	Wayuca.....	2,571	1,572	267.0	46.3	23.8	Frt.	58	1,400	1918	Seattle, Wash.	Seattle, Wash.
25236		St. s.	Webster Citizens Ice Co.	14	10	49.0	13.5	4.0	Frt.	2	1900	Erie, Pa.	Buffalo, N. Y.
212806		St. s.	WEBER WIKEN.....	1,402	953	187.4	38.5	16.1	Frt.	8	1,600	1914	Wilmington, Del.	New York, N. Y.
201066		St. p.	Weitehepec.....	150	132	100.9	20.3	4.2	Frt.	6	90	1904	Fairhaven, Cal.	San Francisco, Cal.
81258		St. s.	Welcome.....	77	38	85.0	20.0	10.0	Tow.	10	1890	Sheboygan, Wis.	Cleveland, Ohio.
81301		St. s.	Welcome.....	58	29	68.7	17.1	9.6	Tow.	5	1890	Buffalo, N. Y.	Duluth, Minn.
203928	KVWL	St. s.	Wellesley.....	770	432	186.3	38.0	13.8	Frt.	20	1907	Prosper, Ore.	San Francisco, Cal.
201287	KTHL	St. s.	WELLINGTON.....	334	227	126.0	27.0	15.8	Tow.	15	900	1904	Port Richmond, N. Y.	Philadelphia, Pa.
217771	LQKJ	St. s.	Wenakee.....	2,576	1,530	266.4	46.2	23.9	Frt.	39	1,400	1919	Los Angeles, Cal.	Los Angeles, Cal.
81196		St. s.	Wenona.....	37	17	63.6	16.4	6.4	Tow.	2	1888	Astoria, Ore.	Portland, Ore.
4919		St. s.	Wenona.....	22	12	63.6	14.8	4.4	Frt.	4	1864	Chester, Pa.	Norfolk, Va.
80670		St. p.	Wenona.....	499	317	145.0	30.0	7.8	Fer.	6	612	1882	Wilmington, Del.	Philadelphia, Pa.
81866		St. s.	Wenona.....	49	14	73.0	14.6	10.2	Cod.	7	1903	Rockland, Me.	Machias, Me.
204457		St. p.	Wenona.....	55	55	96.0	20.0	4.5	Tow.	8	36	1907	Rumsey, Ky.	Chicago, Ill.
208595		St. s.	Wenonah.....	35	15	60.0	16.4	6.0	Tow.	3	75	1911	Vancouver, Wash.	Portland, Ore.
203994		St. p.	Weown.....	372	219	153.5	31.5	6.5	Frt.	8	650	1907	St. Johns, Ore.	Do.
155401		St. s.	Wesee.....	2,283	1,590	282.6	42.2	18.1	Frt.	23	1,200	1901	Green Bay, Wis.	Cleveland, Ohio.
218328	LRQD	St. s.	WEST ALCOZ.....	5,720	4,344	410.5	54.0	27.2	Frt.	42	3,500	1919	Los Angeles, Cal.	San Francisco, Cal.
216415	LKTW	St. s.	WEST ALSEK.....	5,513	4,132	409.6	54.2	27.1	Frt.	48	3,750	1918	Seattle, Wash.	Seattle, Wash.
217631	LQBW	St. s.	WEST AMARGOSA.....	6,044	3,756	410.0	54.4	27.2	Frt.	50	3,500	1919	Los Angeles, Cal.	Los Angeles, Cal.
216500	LMBC	St. s.	WEST APAUM.....	5,573	4,132	409.6	54.2	27.1	Frt.	77	2,750	1918	Seattle, Wash.	Seattle, Wash.
216012	LJRP	St. s.	WEST AROW.....	5,832	4,435	409.6	54.1	27.1	Frt.	49	2,500	1918	do.	Do.
217763	LQKC	St. s.	WEST ARVADA.....	6,044	3,761	410.0	54.4	27.2	Frt.	42	3,500	1919	Los Angeles, Cal.	Los Angeles, Cal.
218033	LRCJ	St. s.	WEST ASHAWA.....	5,642	4,269	410.5	54.0	27.0	Frt.	49	2,500	1919	South San Francisco, Cal.	San Francisco, Cal.
217522	LPRK	St. s.	WEST AVENAL.....	5,723	4,289	410.5	54.0	27.0	Frt.	50	2,500	1918	San Francisco, Cal.	Do.
216228	LKPM	St. s.	WESTBORO.....	5,769	4,272	409.5	54.2	27.6	Frt.	40	3,000	1918	Seattle, Wash.	Seattle, Wash.
216348	LKRQ	St. s.	WEST BRIDGE.....	5,818	4,308	409.5	54.2	27.6	Frt.	40	3,000	1918	do.	Do.
216076	LJVG	St. s.	WESTBROOK.....	5,748	4,214	410.0	54.2	27.6	Frt.	43	2,500	1918	Portland, Ore.	Portland, Ore.
217906	LQBR	St. s.	WEST CAJOOT.....	6,036	3,759	410.0	54.4	27.2	Frt.	73	3,500	1919	Los Angeles, Cal.	Los Angeles, Cal.
218294	LRPH	St. s.	WEST CALUMB.....	6,026	3,783	410.0	54.4	27.2	Frt.	40	3,500	1919	do.	Do.
217288	LNTQ	St. s.	WEST CAPE.....	5,619	4,201	409.5	54.2	27.4	Frt.	50	2,500	1918	Seattle, Wash.	Seattle, Wash.
217378	LPGC	St. s.	WEST CARNIFAX.....	6,146	4,659	410.5	54.3	27.2	Frt.	78	2,900	1919	East San Pedro, Cal.	Los Angeles, Cal.

¹ Formerly st. p. Day Star.

² Formerly st. p. Annex.

³ Formerly st. s. Flyer.

⁴ Formerly British st. s. Oxford.

⁵ Formerly st. y. ^a Levanter.

⁶ Formerly st. y. ^b Nanita.

⁷ Formerly German st. s. Gouverneur Jaeschke.

⁸ Formerly st. s. Charles West.

⁹ Formerly st. s. Uncle.

¹⁰ Formerly st. s. Croatan.

¹¹ Formerly st. p. Little Clyde.

¹² Formerly st. s. Orion.

MERCHANT STEAM VESSELS OF THE UNITED STATES—Continued.

Official No.	Signal letters.	Rig.	Name of vessel.	Gross tonnage.	Net tonnage.	Length.	Breadth.	Depth.	Service.	Crew.	Indicated horse power.	When built.	Where built.	Home port (where permanent document issues).
217547	LPTC	St. s.	WEST CARUTH.....	6,145	4,703	410.5	54.3	27.2	Frt.	78	2,800	1919	East San Pedro, Cal.....	Los Angeles, Cal.
217709	LQGP	St. s.	WEST CATANACE.....	6,132	4,708	410.5	54.3	27.2	Frt.	80	2,800	1919	Los Angeles, Cal.....	Do.
218027	LRCF	St. s.	WEST CAVANAL.....	6,128	4,700	410.5	54.3	27.2	Frt.	50	2,800	1919	do.....	Do.
218322	LRPW	St. s.	WEST CAWTHON.....	6,121	4,666	410.5	54.3	27.2	Frt.	50	2,800	1919	do.....	Do.
218086	LRFQ	St. s.	WEST CELERON.....	6,086	3,910	409.8	54.2	27.7	Frt.	43	2,500	1919	Portland, Oreg.....	Portland, Oreg.
218097	LRFS	St. s.	WEST CELINA.....	6,086	3,910	409.8	54.2	27.7	Frt.	44	2,500	1919	do.....	Do.
217919	LQTD	St. s.	WEST CHEROW.....	6,188	4,628	409.8	54.2	27.7	Frt.	42	2,500	1919	do.....	Do.
216059	LJTB	St. s.	WESTCHESTER.....	5,725	4,235	409.8	54.2	27.7	Frt.	38	2,500	1918	do.....	Do.
218323	LRQB	St. s.	WEST CHETAC.....	6,121	4,666	410.5	54.3	27.2	Frt.	50	2,800	1919	Los Angeles, Cal.....	Los Angeles, Cal.
216704	LMJD	St. s.	WEST COAST.....	5,888	3,467	409.8	54.2	27.7	Frt.	50	2,500	1918	Portland, Oreg.....	Portland, Oreg.
217341	LPDR	St. s.	WEST COBALT.....	6,179	4,638	410.0	54.2	27.6	Frt.	50	2,500	1918	do.....	Do.
216549	LMCP	St. s.	WEST COHAS.....	6,087	4,678	409.6	54.2	27.1	Frt.	48	2,500	1918	Seattle, Wash.....	Seattle, Wash.
217524	LPRQ	St. s.	WEST COMO.....	6,188	4,642	409.8	54.2	27.2	Frt.	37	2,500	1919	Portland, Oreg.....	Portland, Oreg.
218048	LRCT	St. s.	WEST CONOB.....	6,086	3,759	410.0	54.4	27.2	Frt.	73	3,500	1919	Los Angeles, Cal.....	Los Angeles, Cal.
217533	LP8G	St. s.	WEST CORUM.....	6,179	4,638	410.0	54.2	27.6	Frt.	41	2,500	1919	Portland, Oreg.....	Portland, Oreg.
217382	LPGK	St. s.	WEST CRESSEY.....	6,091	4,749	409.6	54.2	27.1	Frt.	60	2,500	1918	Seattle, Wash.....	Seattle, Wash.
216842	LKRN	St. s.	WEST DUFFEE.....	6,087	4,678	409.6	54.2	27.1	Frt.	50	2,500	1918	do.....	Do.
216110	LJWF	St. s.	WEST EARLE.....	5,814	4,238	409.5	54.2	27.4	Frt.	40	2,500	1918	do.....	Do.
216620	LMFW	St. s.	WEST EKON.....	6,086	4,678	409.6	54.2	27.1	Frt.	48	2,500	1918	do.....	Do.
217492	LPQJ	St. s.	WEST ELCAJON.....	6,084	4,736	409.6	54.2	27.1	Frt.	50	3,000	1919	do.....	Do.
217128	LNKV	St. s.	WEST ELCASCO.....	6,087	4,677	409.6	54.2	27.1	Frt.	50	3,000	1918	do.....	Do.
217282	LNWV	St. s.	WEST ELDARA.....	6,087	4,678	409.6	54.2	27.1	Frt.	60	2,500	1918	do.....	Do.
217540	LPBR	St. s.	WEST ERRAL.....	6,033	3,735	410.0	54.4	27.2	Frt.	73	3,500	1918	San Pedro, Cal.....	Los Angeles, Cal.
81446		St. s.	West FAIRB.....	19	9	44.6	13.5	5.6	Tow.	4	60	1893	Long Island City, N. Y.	New York, N. Y.
216008	LJRM	St. s.	WESTFIELD.....	5,666	4,169	409.5	54.2	27.6	Frt.	48	2,800	1918	Seattle, Wash.....	Seattle, Wash.
216205	LKNQ	St. s.	WEST GROVE.....	5,815	3,562	410.0	54.2	27.6	Frt.	44	2,500	1918	Portland, Oreg.....	Portland, Oreg.
216309	LKR8	St. s.	WESTHAMPTON.....	5,832	3,556	410.0	54.2	27.7	Frt.	44	2,500	1918	do.....	Do.
215889	LJMT	St. s.	WEST HAVEN.....	5,699	4,232	409.6	54.1	27.1	Frt.	60	2,500	1917	Seattle, Wash.....	Seattle, Wash.
216310	LKRC	St. s.	WEST INDIAN.....	5,828	3,571	410.0	54.2	27.7	Frt.	40	2,440	1918	Portland, Oreg.....	Portland, Oreg.
81769		St. s.	West Jersey.....	29	19	55.4	14.6	4.6	Pa.	2	200	1901	South Amboy, N. J.	Philadelphia, Pa.
216044	LJ8F	St. s.	WEST LAKE.....	5,832	4,438	409.6	54.1	27.1	Frt.	40	2,500	1918	Seattle, Wash.....	Seattle, Wash.
215879	LJMP	St. s.	WESTLAND.....	5,832	4,378	410.0	54.2	27.5	Frt.	39	2,500	1917	Portland, Oreg.....	Portland, Oreg.
216274	LKQR	St. s.	WEST LIANGA.....	6,222	4,808	409.6	54.2	27.2	Frt.	50	2,500	1918	Seattle, Wash.....	Seattle, Wash.
110787		St. s.	WEST MIRELAND.....	199	99	121.6	28.4	11.2	Frt.	2	200	1888	Newburgh, N. Y.	Perth Amboy, N. J.
216333	LKRM	St. s.	WESTMOUNT.....	5,584	4,167	409.5	54.2	27.2	Frt.	48	2,500	1918	Seattle, Wash.....	Seattle, Wash.
215624	LJFB	St. s.	WEST POINT.....	5,676	3,455	409.5	54.2	27.6	Frt.	54	2,700	1919	do.....	Do.
81737		St. s.	WEST POINT.....	1,328	908	182.4	40.1	16.9	Fer.	8	1,500	1801	Newburgh, N. Y.	New York, N. Y.
204550		St. s.	West River.....	1,190	124	108.8	22.4	6.9	Pa.	7	250	1807	Milford, Del.	Wilmington, Del.
203248		St. p.	West Seattle.....	773	487	145.0	48.7	10.8	Fer.	6	450	1907	Tacoma, Wash.	Seattle, Wash.
207808		St. s.	WEST SHORE.....	675	294	157.0	36.0	15.0	Frt.	14	800	1910	Buffalo, N. Y.	Cleveland, Ohio.
216158	LKMP	St. s.	WESTSHORE.....	5,831	3,532	409.8	54.2	27.7	Frt.	38	2,500	1918	Portland, Oreg.....	Portland, Oreg.
215948	LJPM	St. s.	WEST WIND.....	5,814	4,284	410.0	54.2	27.5	Frt.	36	2,500	1918	do.....	Do.
81550		St. s.	Westchester.....	20	13	42.7	14.1	6.2	Tow.	4	60	1896	Long Island City, N. Y.	New York, N. Y.
80703		St. s.	Westerly.....	41	20	66.6	16.7	6.0	Tow.	3	200	1879	Myack, Conn.	Albany, N. Y.
209698		St. s.	Westerly.....	68	36	68.1	18.2	7.2	Tow.	4	200	1912	Tottenville, N. Y.	Providence, R. I.
204975	KWMT	St. s.	WESTERN.....	415	282	134.9	27.1	15.2	Tow.	11	1,000	1908	Camden, N. J.	New York, N. Y.
217441	LPKS	St. s.	WESTERN ALLY.....	5,980	3,636	409.8	54.2	29.2	Frt.	60	2,500	1918	Seattle, Wash.....	Seattle, Wash.
217182	LNQM	St. s.	WESTERN BELLE.....	5,988	3,467	409.8	54.2	27.7	Frt.	55	2,500	1918	Portland, Oreg.....	Portland, Oreg.
216325	LM8R	St. s.	WESTERN CHIEF.....	5,999	3,579	409.8	54.2	27.7	Frt.	51	2,500	1918	do.....	Do.
216372	LK8J	St. s.	WESTERN CITY.....	5,928	3,571	410.0	54.2	27.6	Frt.	40	2,500	1918	do.....	Do.
216910	LMVP	St. s.	WESTERN COMET.....	5,871	3,631	409.8	54.2	27.7	Frt.	58	2,500	1918	do.....	New York, N. Y.
216826	LMRC	St. s.	WESTERN CROSS.....	5,778	3,555	409.5	54.2	27.6	Frt.	70	2,500	1918	Seattle, Wash.....	Seattle, Wash.
215724	LJDN	St. s.	WESTERN FRONT.....	5,742	4,409	409.6	53.9	27.1	Frt.	47	2,500	1917	do.....	Do.
218196	LRJY	St. s.	WESTERN GLEN.....	5,831	3,611	409.8	54.2	29.2	Frt.	60	2,500	1919	do.....	Do.
215908	LJNQ	St. s.	WESTERN HERO.....	5,864	4,129	409.6	54.1	27.1	Frt.	53	2,500	1918	do.....	Do.
216949	LN8C	St. s.	WESTERN HOPE.....	5,676	4,158	409.5	54.2	27.6	Frt.	50	3,000	1918	do.....	Do.
216073	LJVC	St. s.	WESTERN KING.....	5,669	4,203	409.5	54.2	27.6	Frt.	40	3,000	1918	do.....	Do.
217940	LQPG	St. s.	WESTERN KNIGHT.....	5,834	3,636	409.8	54.2	29.2	Frt.	44	3,500	1919	do.....	Do.
216631	LMGJ	St. s.	WESTERN LIGHT.....	5,999	3,579	409.8	54.2	27.7	Frt.	50	2,500	1918	Portland, Oreg.....	Portland, Oreg.
216754	LMKT	St. s.	WESTERN MAID.....	5,871	3,578	409.8	54.2	27.7	Frt.	50	2,500	1918	do.....	Do.
216446	LKVN	St. s.	WESTERN OCEAN.....	5,999	3,579	409.8	54.2	27.7	Frt.	40	2,500	1918	do.....	Do.
216976	LN8V	St. s.	WESTERN PLAINS.....	5,988	3,467	409.8	54.2	27.7	Frt.	50	2,500	1918	do.....	Do.
216787	LM8V	St. s.	WESTERN PRIDE.....	5,988	3,467	409.8	54.2	27.7	Frt.	49	2,500	1918	do.....	Do.
216224	LKPN	St. s.	WESTERN QUEEN.....	5,863	4,434	409.6	54.2	27.1	Frt.	50	2,500	1918	Seattle, Wash.....	Seattle, Wash.
217032	LN8C	St. s.	WESTERN SCOUT.....	5,871	3,578	409.8	54.2	27.7	Frt.	51	2,500	1918	Portland, Oreg.....	Portland, Oreg.
216485	LKWC	St. s.	WESTERN SEA.....	5,813	4,317	409.5	54.2	27.6	Frt.	39	3,000	1918	Seattle, Wash.....	Seattle, Wash.
216627	LM8F	St. s.	WESTERN SPIRIT.....	5,869	3,579	409.8	54.2	27.7	Frt.	50	2,500	1918	Portland, Oreg.....	Portland, Oreg.
216875	LM8C	St. s.	WESTERN STAR.....	5,628	4,111	409.5	54.2	27.6	Frt.	40	3,000	1918	Seattle, Wash.....	Seattle, Wash.
81811		St. p.	WESTERN STATES.....	3,077	1,566	350.0	44.0	19.9	Pa.	136	4,200	1902	Wyandotte, Mich.....	Detroit, Mich.
81249		St. s.	Western Union.....	189	129	96.0	25.0	9.1	Cbl.	7	500	1899	Camden, N. J.	New York, N. Y.
216373	LK8M	St. s.	WESTERN WAVE.....	5,832	3,556	409.8	54.2	27.7	Frt.	41	2,500	1918	Portland, Oreg.....	Portland, Oreg.
215951	LJPN	St. s.	WESTERNER.....	5,699	4,178	409.6	54.2	27.5	Frt.	48	2,500	1918	Seattle, Wash.....	Seattle, Wash.
208674		St. s.	WESTFIELD.....	1,238	842	191.8	46.1	17.0	Fer.	7	1,400	1911	Wilmington, Del.....	New York, N. Y.

^a Formerly st. s. Robert H. Rathbun.
^b Shawanese.

^a Formerly st. s. Nikkosa Mura.
^b Indiana.

^a Formerly st. s. Seattle.

MERCHANT STEAM VESSELS OF THE UNITED STATES—Continued.

Official No.	Signal letters.	Rig.	Name of vessel.	Gross tonnage.	Net tonnage.	Length.	Breadth.	Depth.	Service.	Crew.	Indicated horsepower.	When built.	Where built.	Home port (where permanent document issues).
						<i>Feet.</i>	<i>Feet.</i>	<i>Feet.</i>						
216563	LMCT	St. s.	WESTPORT	5,620	4,233	409.5	54.2	27.4	Frt.	48	2,500	1918	Seattle, Wash.	Seattle, Wash.
216781	LMNB	St. s.	WEST GALETA	6,000	4,552	410.2	54.4	27.2	Frt.	45	3,300	1918	Los Angeles, Cal.	Los Angeles, Cal.
216780	LMKW	St. s.	WEST GALOC	6,000	4,552	410.0	54.4	27.2	Frt.	45	3,300	1918	do.	do.
216664	LMHD	St. s.	WEST GAMBO	6,087	4,679	409.6	54.2	27.1	Frt.	48	2,500	1918	Seattle, Wash.	Seattle, Wash.
216737	LMKD	St. s.	WEST GOTOMSKA	6,087	4,679	409.6	54.2	27.1	Frt.	48	2,500	1918	do.	do.
217230	LNSQ	St. s.	WEST GRAMA	6,047	4,679	410.0	54.4	27.2	Frt.	73	3,500	1918	San Pedro, Cal.	Los Angeles, Cal.
217569	LPTV	St. s.	WEST HARCUIVAR	6,179	4,638	410.0	54.2	27.6	Frt.	42	2,500	1919	Portland, Ore.	Portland, Ore.
217708	LQGN	St. s.	WEST HARGRAVE	6,179	4,638	410.0	54.2	27.6	Frt.	42	2,500	1919	do.	do.
217935	LQVB	St. s.	WEST HARBAN	6,280	4,926	410.0	54.2	27.6	Frt.	44	2,500	1919	do.	do.
218143	LRHF	St. s.	WEST HELIX	5,801	3,619	409.7	54.2	27.7	Frt.	50	2,800	1919	Seattle, Wash.	Seattle, Wash.
217727	LQHM	St. s.	WEST HEMATITE	5,778	3,598	409.7	54.2	27.7	Frt.	60	2,880	1919	do.	do.
218111	LRGF	St. s.	WEST HEMBRIE	5,779	3,605	409.7	54.2	27.7	Frt.	60	2,800	1919	do.	do.
217981	LQWJ	St. s.	WEST HOBOMAC	6,087	4,679	409.6	54.2	27.1	Frt.	40	3,000	1918	do.	do.
216786	LMPD	St. s.	WEST HOSOKIE	6,087	4,679	409.6	54.2	27.1	Frt.	50	3,000	1918	do.	do.
216848	LMSH	St. s.	WEST HOSOKIE	6,087	4,679	409.6	54.2	27.1	Frt.	50	3,000	1918	do.	do.
216925	LMWF	St. s.	WEST HUBHAW	6,087	4,679	409.6	54.2	27.1	Frt.	20	2,500	1918	do.	do.
217617	LQBG	St. s.	WEST IMBODEN	6,179	4,638	410.0	54.2	27.6	Frt.	40	2,500	1919	Portland, Ore.	Portland, Ore.
218025	LRCH	St. s.	WEST IRMO	5,900	3,670	409.8	54.2	29.2	Frt.	60	2,500	1919	Seattle, Wash.	Seattle, Wash.
218254	LRMW	St. s.	WEST KASSON	6,085	4,674	410.5	54.3	27.2	Frt.	48	2,800	1919	Long Beach, Cal.	Los Angeles, Cal.
217224	LNST	St. s.	WEST KYSKA	5,871	3,578	409.8	54.2	27.7	Frt.	44	2,500	1918	Portland, Ore.	Portland, Ore.
217002	LNDR	St. s.	WEST LASHAWAY	6,087	4,678	409.6	54.2	27.1	Frt.	50	2,500	1918	Seattle, Wash.	Seattle, Wash.
217070	LNHR	St. s.	WEST LOQUASSUCK	6,087	4,678	409.6	54.2	27.1	Frt.	50	2,500	1918	do.	do.
217176	LNQF	St. s.	WEST MADAKET	6,087	4,681	409.6	54.2	27.1	Frt.	50	2,500	1918	do.	do.
217248	LNVG	St. s.	WEST MAHOMET	6,087	4,681	409.6	54.2	27.1	Frt.	50	2,500	1918	do.	do.
217861	LQRD	St. s.	WEST MAXIMUS	6,087	4,737	409.6	54.2	27.1	Frt.	60	2,500	1919	do.	do.
217152	LNMW	St. s.	WESTMEAD	5,618	4,201	409.5	54.2	27.7	Frt.	50	2,500	1918	do.	do.
217525	LPRS	St. s.	WEST MODUS	6,188	4,642	409.8	54.2	27.4	Frt.	42	2,500	1919	Portland, Ore.	Portland, Ore.
80995		St. p.	Westmoreland	846	673	199.3	32.3	12.5	Pas.	31	875	1883	Baltimore, Md.	Baltimore, Md.
217778	LQKR	St. s.	WEST MUNHAM	6,179	4,638	410.0	54.2	27.6	Frt.	41	2,500	1919	Portland, Ore.	Portland, Ore.
217936	LQVC	St. s.	WEST NOHNO	6,298	3,924	409.8	54.2	27.7	Frt.	42	2,500	1919	do.	do.
218292	LRPF	St. s.	WEST NOSKA	6,367	3,917	410.0	54.2	27.6	Frt.	42	2,500	1919	do.	do.
214109	LGBO	St. s.	WESTOIL	2,172	1,401	250.0	43.0	22.6	Frt.	23	1,200	1909	Wallsand, England	New York, N. Y.
217127	LNKT	St. s.	WESTPOOL	5,724	3,519	409.5	54.2	27.6	Frt.	50	3,000	1918	Seattle, Wash.	Seattle, Wash.
81188	LFQD	St. s.	Westport	211	154	124.0	31.2	9.5	Frt.	17	150	1888	San Francisco, Cal.	San Francisco, Cal.
208731		St. s.	Westport	246	167	125.6	21.2	8.8	Pas.	9	450	1911	Boston, Mass.	Boston, Mass.
209877		St. s.	Westport	116	59	88.0	19.0	11.5	Fsh.	11	370	1912	Seattle, Wash.	Seattle, Wash.
216902	LMVF	St. s.	WESTPORT	5,591	4,176	409.5	54.2	27.4	Frt.	50	2,500	1918	do.	do.
218010	LRBM	St. s.	WEST QUECHEE	6,280	3,926	410.0	54.2	27.6	Frt.	42	2,500	1919	Portland, Ore.	Portland, Ore.
217932	LQTV	St. s.	WEST SEQUANA	6,128	4,700	410.5	54.3	27.2	Frt.	50	2,800	1919	Los Angeles, Cal.	Los Angeles, Cal.
217738	LQJC	St. s.	WEST TACOOK	6,298	3,924	409.8	54.2	27.7	Frt.	43	2,500	1919	Portland, Ore.	Portland, Ore.
217737	LQJB	St. s.	WEST TOGUS	6,188	4,642	409.8	54.2	27.7	Frt.	41	2,500	1919	do.	do.
217961	LQVS	St. s.	WEST TOTANT	6,280	3,926	410.0	54.2	27.6	Frt.	42	2,500	1919	do.	do.
217710	LQGR	St. s.	WEST VACA	5,629	4,309	410.5	54.0	27.0	Frt.	50	2,500	1919	South San Francisco, Cal.	San Francisco, Cal.
217223	LNSR	St. s.	WEST VIEW	5,871	3,578	409.8	54.2	27.7	Frt.	55	2,500	1918	Portland, Ore.	Portland, Ore.
215990	LJQW	St. s.	WESTWARD HO	5,814	3,562	410.0	54.2	27.6	Frt.	41	2,500	1918	do.	do.
217431	LPKD	St. s.	WEST WAUNA	6,188	4,642	409.8	54.2	27.7	Frt.	48	2,500	1918	do.	do.
217436	LPKJ	St. s.	WEST WAUNEKE	6,179	4,638	410.0	54.2	27.6	Frt.	48	2,500	1918	do.	do.
212917	LDVQ	St. s.	WESTWEGO	5,275	3,069	387.0	51.7	28.6	Tnk.	37	2,800	1914	Einswarden, Germany	do.
216045	LJSQ	St. s.	WESTWOOD	5,612	4,238	409.5	54.2	27.4	Frt.	48	2,500	1918	Seattle, Wash.	Seattle, Wash.
217225	LNSV	St. s.	WEST ZEDA	6,188	4,642	409.8	54.2	27.7	Frt.	42	2,500	1918	Portland, Ore.	Portland, Ore.
217124	LNSR	St. s.	WEST ZUCKER	6,000	4,552	410.0	54.4	27.2	Frt.	81	3,300	1918	Los Angeles, Cal.	Los Angeles, Cal.
216863	LMSN	St. s.	WEST ZULA	6,000	4,552	410.0	54.4	27.2	Frt.	45	3,300	1918	do.	do.
26884		St. p.	What Cheer	214	175	117.0	23.0	7.0	Pas.	12	450	1867	Keyport, N. J.	Providence, R. I.
93135		St. s.	Whatcom	716	329	169.0	36.7	13.7	Pas.	22	1,400	1901	Everett, Wash.	Seattle, Wash.
217292	LNTH	St. s.	WHEATON	6,867	4,331	415.0	53.7	28.3	Frt.	69	4,000	1919	Sparrows Point, Md.	Baltimore, Md.
213618	LFPB	St. y.	WHELEWAY	421	225	166.2	24.3	9.6	Yet.	18	1,500	1915	Philadelphia, Pa.	New York, N. Y.
80832		*St. p.	Whisper	33	33	75.0	20.0	3.2	Fer.	4	1881	1881	Ashland, Ky.	Louisville, Ky.
204367		*St. p.	Whisper	55	55	105.5	22.4	4.3	Pas.	12	100	1907	Luxora, Ark.	Memphis, Tenn.
81199		St. s.	White Ash	117	58	92.6	22.0	0.6	Tow.	5	450	1888	Brooklyn, N. Y.	New York, N. Y.
214537	LGKW	St. s.	WHITE CAP	303	97	135.5	22.8	13.4	Fsh.	11	600	1916	Manitowoc, Wis.	Boston, Mass.
81299		St. p.	WHITEHALL	1,088	811	196.0	37.4	14.1	Frt.	8	540	1890	Newburgh, N. Y.	New York, N. Y.
203229		St. s.	Whitehall	33	22	59.4	17.0	5.6	Frt.	3	1906	1906	Athens, N. Y.	Albany, N. Y.
3436		St. s.	Whitehaven	22	15	44.8	12.8	0.8	Fer.	1	1889	1889	Tonawanda, N. Y.	Buffalo, N. Y.
202409		*St. p.	White Seal	193	116	96.8	20.3	5.3	Pas.	16	1905	1905	Fairbanks, Alaska	Eagle, Alaska
212829		*St. p.	White Spot	79	79	112.7	26.0	2.9	Tow.	12	520	1915	Paducah, Ky.	New Orleans, La.
81607		St. s.	White Wing	67	34	69.4	16.7	8.3	Fsh.	5	1898	1898	Seattle, Wash.	Juneau, Alaska
25267		St. s.	Whitney	41	20	55.5	15.4	5.7	Frt.	4	60	1888	Kennebecport, Me.	Boston, Mass.
81862	KSJL	St. s.	WHITTIER	1,295	798	240.0	32.0	17.5	Tnk.	25	800	1903	San Francisco, Cal.	San Francisco, Cal.
207097		St. s.	Whit	9	6	49.0	8.0	3.0	Tow.	2	1909	1909	Berwick, La.	Morgan City, La.
81519		St. s.	Why Not	12	8	49.4	10.3	5.1	Pas.	3	1895	1895	Clifton, N. Y.	New York, N. Y.
218177	LRJD	St. s.	Wicasta	2,556	1,528	267.3	46.0	23.6	Frt.	41	1,400	1919	Houston, Tex.	Houston, Tex.
203529		St. s.	Wicocon	49	29	68.0	19.2	4.4	Tow.	4	80	1906	Manteo, N. C.	Elizabeth City, N. C.

¹ Formerly British st. s. Kaministiquia.
² Formerly (a) Roumanian st. s. Steaua Romana.
 (b) st. s. Steaua Romana.

³ Formerly st. s. Majestic.
⁴ Formerly st. s. Ben Harrison.
⁵ Formerly st. s. Undine.

⁶ Formerly st. s. John H. Small.

MERCHANT STEAM VESSELS OF THE UNITED STATES—Continued.

Official No.	Signal letters.	Rig.	Name of vessel.	Gross tonnage.	Net tonnage.	Length.	Breadth.	Depth.	Service.	Crew.	Indicated horsepower.	When built.	Where built.	Home port (where permanent document issues).
						Feet.	Feet.	Feet.						
212675	LDTG	St. s.	WICO	2,748	1,715	283.1	40.3	30.3	Tnk.	34	1,250	1888	Low Walker on Tyne, Eng	New York, N. Y.
81692		St. s.	Wiconco	136	70	113.5	19.7	10.1	Fsh.	27	275	1900	Pocomoke City, Md.	Reedville, Va.
217175	LNQD	St. s.	Wilaha	2,537	1,501	296.9	46.1	24.2	Frt.	47	1,400	1918	Aberdeen, Wash.	Seattle, Wash.
81755		St. s.	Wilavia	16	11	50.4	10.5	3.9	Frt.	2	1901	Rainier, Oreg.	Portland, Oreg.
200697		St. s.	WILBERT L. SMITH	4,319	3,039	380.0	50.0	28.0	Frt.	21	1,500	1903	Lorain, Ohio	Oswego, N. Y.
81696		St. p.	WILBUR CRIMMIN	124	59	80.0	19.4	3.7	Pas.	18	1898	Coupeville, Wash.	St. Michael, Alaska.
81333	KJFM	St. y.	WILD DUCK	233	116	138.4	24.0	11.0	Yct.	18	400	1891	Boston, Mass.	Port Arthur, Tex.
81022		St. s.	Wildwood	53	26	66.6	15.6	5.2	Pas.	4	1884	Rainier, Oreg.	Seattle, Wash.
202280		St. s.	Wildwood	22	15	66.0	14.5	4.7	Pas.	3	1905	Greenport, N. Y.	Philadelphia, Pa.
206345		St. s.	WILDWOOD	809	550	152.9	36.7	13.0	Fer.	7	650	1911	Port Richmond, N. Y.	Do
209997	LBHF	St. s.	WILHELMINA	6,974	4,402	426.1	54.1	33.5	Pas.	85	6,000	1909	Newport News, Va.	San Francisco, Cal.
216635	LHWD	St. s.	WILHELM JESSEN	7,204	5,322	435.0	58.0	32.0	Tnk.	43	2,600	1917	San Francisco, Cal.	Do
81733		St. s.	WILKESBARRE	4,153	3,311	381.7	50.5	28.0	Frt.	22	2,100	1901	Buffalo, N. Y.	Buffalo, N. Y.
201355		St. s.	WILKES-BARRE	1,197	814	191.4	44.9	15.8	Frt.	7	1,400	1904	Wilmington, Del.	New York, N. Y.
209117	LCDV	St. s.	Wilmette	903	555	194.7	40.0	15.2	Frt.	29	700	1911	Fairhaven, Cal.	San Francisco, Cal.
80453		St. s.	Willard	22	12	49.9	13.0	4.7	Tow.	4	1874	Portland, Me.	Portland, Me.
81420		St. s.	Willard	35	17	60.8	14.4	6.4	Tow.	4	1892	Portsmouth, Va.	Norfolk, Va.
208146		St. s.	WILLARD L.	46	32	61.0	16.1	8.0	Fsh.	3	55	1910	Cleveland, Ohio	Cleveland, Ohio
210488		St. s.	WILLARD U. TAYLOR	244	166	96.5	30.0	12.3	Mse.	5	500	1913	Camden, N. J.	New York, N. Y.
81396		St. s.	Wilhet	74	37	70.0	19.3	8.7	Tow.	4	200	1892	Tottenville, N. Y.	Do
81768		*St. p.	WIL H. ISOM	983	619	183.8	36.5	5.6	Pas.	36	880	1901	Ballard, Wash.	St. Michael, Alaska.
209634		St. s.	Will and Frank	25	17	57.0	15.8	5.9	Fsh.	4	65	1911	Erle, Pa.	Buffalo, N. Y.
216325		St. s.	William, Jr.	39	21	47.4	14.2	5.5	Fsh.	5	36	1916	Manitowoc, Wis.	Milwaukee, Wis.
206270	LBCR	St. s.	William Blundon	240	129	127.4	22.8	10.4	Fsh.	27	500	1909	Bolomons, Md.	Reedville, Va.
81328		St. s.	William Connors	15	10	41.4	11.1	4.1	Pas.	3	1891	Brewer, Me.	Bangor, Me.
80630		St. s.	William Cramp	56	28	69.0	17.5	7.5	Tow.	4	1877	Philadelphia, Pa.	Philadelphia, Pa.
81431		St. s.	Wm. Dickinson	78	49	78.2	19.5	10.9	Tow.	8	1893	Benton Harbor, Mich.	Chicago, Ill.
81890		St. p.	Wm. Drews	55	55	84.0	21.5	3.8	Tow.	4	1901	Morgan City, La.	Morgan City, La.
81702		St. s.	WILLIAM EDENBORN	5,910	4,531	478.0	52.0	30.0	Frt.	25	1,800	1900	West Bay City, Mich.	Duluth, Minn.
212220		*St. p.	WM. EDENBORN	267	267	143.0	33.1	6.5	Tow.	16	1,400	1913	Ambridge, Pa.	New Orleans, La.
81771		St. s.	William Engel	47	32	62.1	17.5	7.2	Fsh.	4	1901	Manitowoc, Wis.	Milwaukee, Wis.
106555		St. s.	Wm. G	18	9	52.6	13.0	6.0	Tow.	3	145	1888	Tonawanda, N. Y.	New York, N. Y.
215448	LHMV	St. s.	WILLIAM GREEN	6,784	4,218	430.0	58.2	33.3	Tnk.	50	2,800	1917	Philadelphia, Pa.	Los Angeles, Cal.
81894		St. s.	William Hengerer	125	90	91.0	17.6	9.6	Frt.	4	75	1894	Phoenix, N. Y.	Buffalo, N. Y.
81854		*St. p.	William Howard	84	73	108.3	20.4	4.6	Frt.	9	90	1903	Palatka, Fla.	Jacksonville, Fla.
215654	LJBC	St. s.	WILLIAM ISOM	3,321	2,032	292.3	47.2	26.9	Frt.	32	1,300	1917	Baltimore, Md.	Baltimore, Md.
208186		St. s.	WILLIAM LIVINGSTONE	6,634	4,927	532.0	58.3	32.0	Frt.	26	1,800	1908	Ecorse, Mich.	Cleveland, Ohio
205209		St. s.	William M.	123	95	100.0	22.0	5.0	Frt.	4	40	1908	Wilmington, N. C.	Wilmington, N. C.
206723		St. s.	William McAllister	139	94	85.0	23.0	10.1	Tow.	6	400	1909	Brooklyn, N. Y.	New York, N. Y.
213085	LFHQ	St. s.	WILLIAM NOTTINGHAM	4,234	3,070	376.5	50.0	29.0	Pas.	22	1,200	1902	Buffalo, N. Y.	Oswego, N. Y.
116443		St. s.	WILLIAM O'BRIEN	5,211	3,143	353.3	51.2	24.2	Frt.	36	2,000	1915	Camden, N. J.	New York, N. Y.
202254		St. s.	Wm. Reinhart	56	31	70.2	17.0	7.6	Tow.	5	1891	Baltimore, Md.	Do
211532		*St. p.	WILLIAM ROWLAND	129	88	80.6	20.5	10.5	Tow.	8	500	1905	Chester, Pa.	Do
80745		St. s.	William Ruprecht	56	56	87.0	23.0	3.5	Fer.	12	75	1913	Jeffersonville, Ind.	St. Louis, Mo.
215708		St. s.	William Sprague	48	24	68.4	16.2	7.5	Tow.	5	1880	Boston, Mass.	Boston, Mass.
81132		St. s.	Wm. Stevenson	34	5	50.5	14.8	8.8	Tow.	3	1887	Buffalo, N. Y.	Buffalo, N. Y.
215708		St. s.	WILLIAM A. AMBERG	7,031	5,641	525.0	58.0	31.0	Frt.	32	1,800	1917	Lorain, Ohio	Cleveland, Ohio
116190		St. s.	William A. Carroll	61	30	71.2	18.5	8.5	Tow.	4	200	1888	Tottenville, N. Y.	New York, N. Y.
81105		St. s.	Wm. A. Cumming	76	40	65.0	16.3	5.7	Oys.	6	1885	South Norwalk, Conn.	Greenport, N. Y.
206655		St. s.	WILLIAM A. FIELD	80	54	68.6	20.0	9.3	Tow.	5	1,000	1909	Cleveland, Ohio	Duluth, Minn.
76883		St. s.	William A. Hazzard	372	267	154.8	29.8	11.8	Frt.	12	793	1890	Sheboygan, Wis.	Port Huron, Mich.
205880		St. s.	WILLIAM A. MCGONAGLE	275	183	110.0	28.0	15.0	Frb.	15	800	1908	Lorain, Ohio	Duluth, Minn.
216234		St. s.	WILLIAM A. MCGONAGLE	7,811	6,006	580.0	60.0	27.9	Frt.	29	2,000	1916	Ecorse, Mich.	Do
214583	LGNH	St. s.	WILLIAM A. MCKENNEY	6,256	4,544	395.0	55.1	31.0	Frt.	41	2,200	1916	Newport News, Va.	Boston, Mass.
202305		St. s.	WILLIAM A. PAINE	5,798	4,435	480.0	52.0	30.0	Frt.	22	1,500	1905	Cleveland, Ohio	Cleveland, Ohio
121187		St. s.	WILLIAM A. REISS	4,406	3,471	430.0	50.0	24.7	Frt.	30	1,700	1901	Lorain, Ohio	Duluth, Minn.
202311		St. s.	WILLIAM A. ROGERS	6,524	5,101	525.0	55.0	31.0	Pas.	24	1,800	1905	Cleveland, Ohio
80332		St. s.	Wm. A. Wells	78	48	76.5	17.0	8.2	Fsh.	28	321	1873	Bristol, Me.	Newport, R. I.
81808		St. s.	William B. Blades, jr.	62	34	61.0	16.7	5.8	Tow.	5	1902	Newbern, N. C.	Washington, N. C.
204121		St. s.	WILLIAM B. DAVOCK	4,468	3,246	420.0	52.0	23.0	Frt.	23	1,400	1907	St. Clair, Mich.	Cleveland, Ohio
207981		St. s.	WILLIAM B. DICKSON	7,568	5,712	580.0	58.2	33.2	Frt.	25	1,800	1910	Ecorse, Mich.	Duluth, Minn.
81489		St. s.	Wm. B. Kirk	116	93	92.2	14.1	4.0	Frt.	6	60	1887	Baldwinsville, N. Y.	Buffalo, N. Y.
209859		St. s.	William B. Murray	390	172	151.6	24.1	13.0	Fsh.	32	700	1912	Rockland, Me.	Newport, R. I.
207252		St. s.	WILLIAM B. SCHILLER	7,521	5,819	580.0	58.0	32.0	Frt.	25	1,880	1909	Lorain, Ohio	Duluth, Minn.
208306		St. s.	WILLIAM C. AGNEW	6,533	4,985	532.0	58.0	31.0	Frt.	27	1,760	1911	Cleveland, Ohio
202200		St. s.	Wm. D. Ames	30	21	61.3	15.0	6.0	Pas.	3	50	1905	Do
212197		St. s.	WILLIAM D. CRAWFORD	6,385	4,899	504.0	54.0	30.0	Frt.	25	1,800	1914	Do
213036		St. s.	Wm. D. KROPP	33	22	51.0	15.1	6.1	Tow.	2	75	1915	Buffalo, N. Y.	Buffalo, N. Y.
81166		St. s.	Wm. E. Cleary	140	110	96.0	17.5	9.0	Frt.	4	120	1887	Lockport, N. Y.	New York, N. Y.

1 Formerly German st. s. Paula.
 2 Formerly st. s. Willard Clapp.
 3 Formerly st. s. White Rose.
 4 Formerly st. s. Albert Little.
 5 H. A. Campaign.

6 Formerly st. s. Stella.
 7 Formerly *st. p. C. C. K.
 8 Formerly st. s. Sterling.

9 Formerly st. s. John Schroeder.
 10 Formerly st. s. Frank H. Peavey.

MERCHANT STEAM VESSELS OF THE UNITED STATES—Continued.

Official No.	Signal letters.	Rig.	Name of vessel.	Gross tonnage.	Net tonnage.	Length.	Breadth.	Depth.	Service.	Crew.	Indicated horsepower.	When built.	Where built.	Home port (where permanent document issues).
						Feet.	Feet.	Feet.						
201197		St. s.	WM. E. CLEARY	90	61	75.6	19.5	11.0	Tow.	9	1904	1904	Newburgh, N. Y.	Albany, N. Y.
202296		St. s.	WILLIAM E. COREY	6,363	5,045	557.8	56.0	26.5	Frt.	25	1,800	1905	Chicago, Ill.	Duluth, Minn.
81437		St. s.	William E. Doron	171	142	79.4	23.0	8.6	Fer.	5	1893	1893	Philadelphia, Pa.	Philadelphia, Pa.
81807		St. s.	WM. F. FITCH	3,629	2,632	346.0	48.0	28.0	Frt.	21	1,420	1902	Wyandotte, Mich.	Cleveland, Ohio.
208373	LBDT	St. s.	WM. F. HERRIN	4,938	3,143	378.0	52.1	29.5	Tnk.	40	2,000	1911	Newport News, Va.	San Francisco, Cal.
81493	KMCW	St. s.	WM. F. McCAULEY	149	74	90.0	21.0	11.2	Tow.	7	640	1894	Camden, N. J.	Savannah, Ga.
81845		St. s.	Wm. F. Piletz	29	17	52.6	14.0	3.4	Tow.	3	1902	1902	Vermilion, Ohio	Cleveland, Ohio.
81089		St. s.	William F. Reed	30	20	57.7	13.2	5.8	Tow.	3	75	1885	Glenwood, N. Y.	New York, N. Y.
91372		St. p.	William F. Romer	880	503	221.7	52.9	12.3	Pas.	33	900	1881	Baltimore, Md.	Do.
205017		St. s.	WILLIAM F. STIFEL	4,871	3,705	420.0	52.0	24.0	Pas.	21	1,500	1908	St. Clair, Mich.	Cleveland, Ohio.
202542		St. s.	WILLIAM G. MATHER	6,838	5,183	513.0	60.2	32.0	Frt.	31	2,000	1905	Ecorse, Mich.	Marquette, Mich.
63046		St. s.	William G. Perry	610	491	162.0	36.0	13.2	Lgt.	11	268	1901	West Bay City, Mich.	Cleveland, Ohio.
214684	LGQF	St. s.	WM. G. WARDEN	10,289	7,890	500.0	68.2	27.0	Tnk.	46	3,000	1917	Newport News, Va.	New York, N. Y.
81723		St. s.	Wm. G. Williams	30	20	50.1	15.4	6.5	Tow.	2	1900	1900	East Boston, Mass.	Boston, Mass.
81744		St. s.	Wm. H. Baldwin	38	26	54.0	16.8	6.8	Tow.	4	1901	1901	New Baltimore, N. Y.	Albany, N. Y.
127458		St. s.	Wm. H. Coates	195	137	104.0	23.5	9.0	Frt.	11	1900	1900	Wilmington, Del.	New York, N. Y.
80445		St. s.	William H. Beard	28	14	54.0	14.7	6.2	Tow.	5	1874	1874	Brooklyn, N. Y.	Do.
80970		St. s.	William H. Clark	69	34	74.1	18.0	8.0	Pas.	5	1883	1883	Boston, Mass.	Boston, Mass.
212354		St. s.	WILLIAM H. DONNER	6,311	4,843	504.0	54.0	30.0	Frt.	24	1,900	1914	Ashtabula, Ohio	Cleveland, Ohio.
81358		St. s.	Wm. H. Gallison	58	29	68.9	18.2	8.4	Tow.	5	1892	1892	Boston, Mass.	Boston, Mass.
81846		St. s.	Wm. H. KINCH	58	39	68.0	17.0	9.0	Tow.	3	1902	1902	Ferrysburg, Mich.	Duluth, Minn.
81628	KNRF	St. s.	William H. Moody	259	176	115.0	27.5	9.2	Frt.	6	360	1898	Essex, Mass.	Gloucester, Mass.
200536	LJRH	St. s.	William H. Taylor	226	153	108.3	26.2	12.1	Tow.	10	750	1903	Noank, Conn.	New York, N. Y.
205076		St. s.	WILLIAM H. TRUESDALE	5,057	3,764	432.0	52.0	28.0	Frt.	22	1,600	1908	Lorain, Ohio.	Buffalo, N. Y.
81749		St. s.	Wm. H. Wickham	33	22	58.2	13.9	5.5	Pas.	4	60	1883	Brooklyn, N. Y.	New York, N. Y.
81164		St. s.	Wm. H. Wolf	2,265	1,791	285.0	42.3	19.2	Frt.	16	800	1887	Milwaukee, Wis.	Detroit, Mich.
205180		St. s.	WILLIAM H. WOLF	6,281	4,767	504.0	54.0	30.0	Frt.	20	1,600	1908	Lorain, Ohio.	Chicago, Ill.
81757		St. s.	William H. Yerkes, jr.	59	40	73.0	18.0	8.4	Tow.	8	1901	1901	Solomons, Md.	Boston, Mass.
81693		St. s.	Wm. J. Bradley	99	67	84.0	19.5	9.5	Tow.	10	1900	1900	Camden, N. J.	Philadelphia, Pa.
150185		St. s.	William J. Brennan	33	17	54.6	15.6	8.0	Frt.	3	1879	1879	Camden, N. J.	Newark, N. J.
205835		St. s.	Wm. J. Conway	65	44	58.7	19.5	8.5	Tow.	3	200	1908	Tottenville, N. Y.	New York, N. Y.
203421		St. s.	William J. Dalley	80	54	70.6	20.4	9.0	Tow.	7	1906	1906	do	Do.
212776		St. s.	Wm. J. Davidson	177	120	96.7	25.2	11.9	Frt.	6	250	1914	Mariners Harbor, N. Y.	Do.
204417		St. s.	WILLIAM J. FILBERT	7,962	6,189	585.0	60.0	32.0	Frt.	25	1,880	1907	Lorain, Ohio.	Duluth, Minn.
212224		St. s.	WILLIAM J. GAYNOR	270	183	109.3	24.9	13.4	Frb.	12	950	1914	Elizabethport, N. J.	New York, N. Y.
211687		St. s.	William J. Gillen	203	130	98.9	32.6	9.7	Frt.	5	300	1913	Tottenville, N. Y.	Do.
200546		St. s.	Wm. J. Kelly	42	28	66.4	18.8	6.4	Tow.	8	1903	1903	Scranton, Miss.	Galveston, Tex.
209789		St. s.	WM. J. MCCARTHY	98	40	82.0	21.0	10.3	Tow.	8	550	1912	Ferrysburg, Mich.	New York, N. Y.
207790		St. s.	WILLIAM J. OLCOTT	7,568	5,712	580.0	58.2	33.2	Frt.	25	1,800	1910	Ecorse, Mich.	Duluth, Minn.
96122		St. s.	Wm. J. Wade	19	10	49.3	13.8	6.0	Tow.	4	1891	1891	Jersey City, N. J.	New York, N. Y.
81747		St. s.	WILLIAM L. BROWN	4,904	3,879	430.0	50.2	24.4	Frt.	25	1,700	1901	Chicago, Ill.	Duluth, Minn.
203441		St. s.	Wm. L. Parkhurst	50	39	69.8	16.6	5.2	Fer.	2	1906	1906	Croton, N. Y.	New York, N. Y.
111172		St. s.	WILLIAM L. STRONG	203	138	102.0	24.0	12.6	Frb.	10	400	1898	Camden, N. J.	Do.
81154		St. s.	William M. Dove	18	9	50.0	13.5	6.5	Tow.	4	1887	1887	Baltimore, Md.	Philadelphia, Pa.
80330		St. s.	Wm. M. Flanders	58	29	75.4	15.7	7.5	Tow.	6	1872	1872	East Boston, Mass.	New Orleans, La.
81092		St. s.	William M. Merwin	111	75	78.2	17.4	6.8	Oys.	7	1885	1885	Milford, Conn.	Greenport, N. Y.
217629	LQBV	St. s.	William M. Mills	207	141	102.6	25.5	12.2	Tow.	16	650	1919	Sharptown, Md.	New York, N. Y.
200478	KSTD	St. s.	WILLIAM M. WADLEY	154	104	89.7	21.5	10.5	Tow.	6	500	1903	Chester, Pa.	Do.
217126	LNKS	St. s.	WILLIAM N. PAGE	5,438	3,339	368.6	55.2	30.5	Frt.	38	2,500	1918	Camden, N. J.	Do.
81217		St. s.	Wm. P. Congdon	68	34	75.2	18.0	7.8	Tow.	6	1889	1889	do	Savannah, Ga.
216311		St. s.	WILLIAM P. COWAN	5,429	3,962	420.0	55.0	28.0	Tnk.	33	2,000	1918	Lorain, Ohio.	Chicago, Ill.
200451		St. s.	William P. Donnelly	54	37	62.7	17.3	7.5	Tow.	3	1903	1903	Buffalo, N. Y.	Buffalo, N. Y.
200178		St. p.	Wm. P. Fieger	80	80	122.0	24.0	2.4	Tow.	5	200	1903	Jeffersonville, Ind.	Pittsburgh, Pa.
81705	LBGV	St. s.	WILLIAM P. PALMER	2,293	1,609	242.0	42.0	26.6	Frt.	31	900	1900	Cleveland, Ohio.	Philadelphia, Pa.
208157		St. s.	WILLIAM P. PALMER	7,602	5,746	580.0	58.2	33.2	Frt.	31	1,800	1910	Ecorse, Mich.	Duluth, Minn.
202859		St. s.	WILLIAM P. SNYDER	6,939	5,492	530.0	56.2	32.0	Frt.	21	1,700	1906	do	Cleveland, Ohio.
209662		St. s.	WILLIAM P. SNYDER, JR.	8,603	6,650	590.0	64.2	34.2	Frt.	24	2,500	1912	do	Pittsburgh, Pa.
81597		St. s.	WILLIAM R. LINN	4,328	3,196	400.0	48.3	23.9	Frt.	25	1,800	1898	Chicago, Ill.	Duluth, Minn.
81297		St. s.	Wm. S. Brusstar	45	22	63.0	17.2	7.6	Frt.	5	1890	1890	Baltimore, Md.	New York, N. Y.
81506		St. s.	William S. Brusstar	174	99	132.0	20.0	9.8	Oys.	6	275	1902	do	Reedville, Va.
80149		St. s.	Wm. S. Earl	24	12	55.0	14.8	5.6	Tow.	2	1859	1859	Philadelphia, Pa.	Albany, N. Y.
80751		St. s.	Wm. S. McGowan	124	66	80.3	26.0	8.0	Frt.	2	51	1880	Boston, Mass.	Boston, Mass.
80501		St. s.	Wm. S. Stokley	83	83	96.5	18.0	8.4	Pol.	14	1875	1875	Philadelphia, Pa.	Philadelphia, Pa.
77153		St. s.	William S. Vare	26	19	45.8	13.8	5.7	Tow.	3	75	1894	do	Do.
95401		St. s.	Wm. T. Cox	78	40	82.0	19.0	8.8	Tow.	5	125	1873	do	New York, N. Y.
135283		St. s.	Wm. T. Lanecraft	65	45	66.0	20.4	6.6	Oys.	7	1877	1877	Norwalk, Conn.	New Haven, Conn.
202866		St. s.	WILLIAM T. ROBERTS	6,359	5,063	504.0	54.1	30.0	Frt.	26	1,650	1906	Wyandotte, Mich.	Buffalo, N. Y.
202811		St. s.	William V. R. Smith	207	108	95.0	25.3	12.6	Tow.	6	650	1905	Noank, Conn.	New York, N. Y.
81101		St. s.	Willie	38	19	56.0	16.0	6.9	Tow.	5	1885	1885	Brooklyn, N. Y.	Do.
81538		St. s.	Willie	14	9	40.2	14.0	4.8	Tow.	3	1896	1896	Philadelphia, Pa.	Philadelphia, Pa.

1 Formerly st. p. Mason L. Weems.

2 Formerly st. s. Normania.

3 Formerly st. s. City of Salem.

4 Formerly st. s. a Pallas.

b Christiana Baird.

6 Formerly st. s. William M. Mills.

7 Formerly st. s. Harold.

8 Formerly st. s. Robert A. Van Wyck.

9 Formerly *st. p. Lyda.

0 Formerly st. s. John J. Hagan.

10 Formerly st. s. Hudson.

11 Formerly st. s. Enterprise.

12 Formerly st. s. E. D. Carter.

† Twin screw.

MERCHANT STEAM VESSELS OF THE UNITED STATES—Continued.

Official No.	Signal letters.	Rig.	Name of vessel.	Gross tonnage.	Net tonnage.	Length.	Breadth.	Depth.	Services.	Crew.	Indicated horsepower.	When built.	Where built.	Home port (where permanent document issues).
Y.														
215015	LHBV	St. s.	YADKIN.....	1,685	1,004	261.3	40.1	17.3	Frt.	32	850	1908	Rostock, Germany.....	New York, N. Y.
203552		*St. p.	Yakima.....	393	234	137.0	28.8	4.9	Pas.	19	200	1906	Ainsworth, Wash.....	Pt. Townsend, Wash.
217249	LNVH	St. s.	Yakima.....	2,523	1,506	266.4	46.4	23.9	Frt.	46	1,400	1918	Tacoma, Wash.....	Seattle, Wash.
218164	LRHS	St. s.	YAKLOK.....	6,150	4,641	401.9	53.1	32.0	Frt.	60	3,500	1919	Seattle, Wash.....	Do.
206972		St. s.	YALE.....	99	36	71.0	20.0	10.2	Tow.	4	500	1909	Cleveland, Ohio.....	Cleveland, Ohio.
217033	LNGD	St. s.	YAMHILL.....	6,101	4,576	402.6	53.0	32.0	Frt.	75	2,800	1918	Oakland, Cal.....	San Francisco, Cal.
209870		St. s.	Yantic.....	35	19	56.6	18.0	5.0	Frt.	2	90	1912	Noank, Conn.....	New London, Conn.
213693	LFPN	St. s.	YAQUE.....	1,414	948	246.0	38.4	15.5	Frt.	26	1,000	1915	Eeorse, Mich.....	New York, N. Y.
217489	LPQF	St. s.	YAQUINA.....	6,100	4,585	402.6	53.0	32.0	Frt.	51	9,400	1918	Oakland, Cal.....	San Francisco, Cal.
217455	LPMH	St. s.	Yawah.....	2,551	1,528	267.3	46.0	23.6	Frt.	41	1,400	1919	Newington, N. H.....	Portland, Me.
216711	LMJP	St. s.	Yehama.....	3,129	1,838	273.3	45.4	24.2	Frt.	40	1,500	1918	Wilmington, Cal.....	Boston, Mass.
27677		St. s.	Yellow Jacket.....	60	28	66.5	18.5	8.5	Frt.	8	1900	Seattle, Wash.....	Pt. Townsend, Wash.
204278	KWFH	St. s.	Yellowstone.....	767	456	188.6	38.2	13.6	Frt.	23	1907	Fairhaven, Cal.....	San Francisco, Cal.
216200	LKNM	St. s.	YELLOWSTONE.....	6,171	4,663	402.6	53.0	32.0	Frt.	45	2,800	1918	Oakland, Cal.....	Do.
200207		St. s.	YELLOWSTONE.....	1,115	758	175.4	38.0	17.0	Per.	15	1,200	1903	Alameda, Cal.....	Philadelphia, Pa.
218038	LRCN	St. s.	YESOKING.....	6,241	4,671	409.6	54.4	27.4	Frt.	44	2,500	1919	Baltimore, Md.....	Baltimore, Md.
210847		St. s.	York.....	1,152	783	184.7	36.1	11.9	Frt.	17	900	1912	Wilmington, Del.....	New York, N. Y.
211090		St. s.	York Grange.....	23	14	57.0	12.5	4.1	Frt.	3	50	1913	St. Michaels, Md.....	Norfolk, Va.
218160	LRHQ	St. s.	YORK HARBOR.....	2,437	1,478	264.0	42.2	21.9	Frt.	40	2,500	1919	Mariners Harbor, N. Y.....	New York, N. Y.
126516		St. s.	York River.....	143	93	85.6	18.9	5.6	Pas.	25	1888	Providence, R. I.....	Baltimore, Md.
27672		St. s.	York State.....	89	71	66.8	24.0	6.1	Plid.	8	1899	Ludington, Mich.....	Chicago, Ill.
27682		St. s.	YOSEMITE.....	3,879	3,044	356.0	50.0	28.0	Frt.	20	1,000	1901	Wyandotte, Mich.....	Cleveland, Ohio.
202806	KVFM	St. s.	Yosemite.....	827	525	193.0	40.0	15.3	Frt.	26	1906	Fairhaven, Cal.....	San Francisco, Cal.
215688	LJPT	St. s.	YOSEMITE.....	6,149	4,641	402.6	53.0	32.0	Frt.	40	2,500	1918	Oakland, Cal.....	Do.
218078	LRFD	St. s.	YOUNGSTOWN.....	6,849	4,268	395.5	55.0	31.4	Frt.	54	2,500	1919	Oakland, Cal.....	Do.
76255		St. s.	Yozophie.....	22	11	46.5	14.0	5.6	Tow.	2	1881	Kearny, N. J.....	Newark, N. J.
215017	LHCB	St. s.	YUCCA.....	2,777	1,744	291.5	41.2	25.8	Frt.	34	800	1903	Rostock, Germany.....	New York, N. Y.
165177		St. p.	Yukon.....	642	603	164.8	35.3	5.9	Pas.	34	1913	Seattle, Wash.....	Juneau, Alaska.
217332	LPDJ	St. s.	YUKON.....	4,843	3,635	379.4	54.0	27.0	Frt.	50	2,500	1918	Tacoma, Wash.....	New York, N. Y.
216094	LJDS	St. s.	YUMA.....	1,766	976	263.1	37.4	19.6	Frt.	47	1,080	1900	Bremerhaven, Germany.....	Seattle, Wash.
214856	LGTF	St. s.	YUMURI.....	1,835	1,133	270.0	36.5	19.7	Frt.	32	1,000	1902	Blyth, England.....	New York, N. Y.
Z.														
217416	LPJG	St. s.	ZACA.....	6,165	4,615	402.6	53.0	32.0	Frt.	50	2,900	1918	Oakland, Cal.....	San Francisco, Cal.
212583	LDQG	St. s.	ZACAPA.....	5,012	3,122	378.9	50.3	29.1	Pas.	91	3,650	1909	Belfast, Ireland.....	New York, N. Y.
201817		St. s.	Zapora.....	318	187	146.0	24.0	11.4	Fsh.	39	1,000	1905	Tacoma, Wash.....	Seattle, Wash.
217569	LPTM	St. s.	Zavalla.....	3,351	2,038	298.6	49.9	25.9	Frt.	38	1,450	1919	Orange, Tex.....	Port Arthur, Tex.
28129		St. s.	ZENITH CITY.....	3,850	3,429	387.5	48.3	23.3	Frt.	25	1,100	1895	Chicago, Ill.....	Duluth, Minn.
206413		St. s.	Zephyr.....	127	86	88.0	21.1	6.4	Pas.	5	100	1909	Croton-on-Hudson, N. Y.....	New Haven, Conn.
28142		St. s.	Zetes.....	44	22	58.8	17.4	6.9	Tow.	5	1900	East Boston, Mass.....	Boston, Mass.
136106		St. s.	Zillah.....	748	583	201.7	37.0	13.0	Frt.	13	785	1890	West Bay City, Mich.....	Duluth, Minn.
26115		*St. p.	Zinfandel.....	329	270	125.0	29.5	7.0	Pas.	13	230	1899	San Francisco, Cal.....	San Francisco, Cal.
28150		St. y.	Zingane.....	30	20	75.7	10.6	7.6	Yct.	5	80	1902	Bristol, R. I.....	New York, N. Y.
28107		St. s.	Zingara.....	24	15	56.0	10.5	4.2	Pas.	3	1884	Redbank, N. J.....	Do.
216984	LNCM	St. s.	ZIRKEL.....	6,171	4,622	402.6	53.0	32.0	Frt.	52	2,900	1918	Oakland, Cal.....	San Francisco, Cal.
28153		St. s.	Zoe.....	71	35	72.0	16.8	8.0	Pas.	9	1903	Mobile, Ala.....	Galveston, Tex.
28101		St. s.	Zopher Mills.....	185	121	120.5	25.2	8.0	Frb.	12	550	1882	Wilmington, Del.....	New York, N. Y.
28146	KQWV	St. s.	ZULIA.....	1,713	1,079	266.0	37.0	17.0	Pas.	34	1,600	1901	Philadelphia, Pa.....	Wilmington, Del.

¹ Formerly German st. s. Clara Mennig.
² Formerly st. s. Corsair.
³ Formerly st. s. John McDermott.

⁴ Formerly German st. s. Portonia.
⁵ Formerly German st. s. Tsintau.
⁶ Formerly Cuban st. s. Yumuri.

⁷ Formerly British st. s. Zacapa.
⁸ Formerly st. s. Edward Smith.

PART II a.

—

ALPHABETICAL LIST

OF

MERCHANT MOTOR VESSELS OF THE UNITED STATES.

—

1919.

ALPHABETICAL LIST

OF

MERCHANT MOTOR VESSELS OF THE UNITED STATES.

(Steel vessels in SMALL CAPITALS, iron vessels in Italics.)

ABBREVIATIONS:

Ga. s.—gas screw.
Ga. p.—gas side-wheel.
*Ga. p.—gas stern-wheel.

Ga. c.—gas catamaran.
El. s.—electric screw.

Ga. y.—yacht.
⊙—equipped with wireless apparatus.

Abbreviations for service column.—Pas., passenger; Frt., freight; Tow., towing; Fer., ferry; Cbl., cable; Cnl., canal; Cod., cod or mackerel; Ctl., cattle; Drg., dredge; Elr., elevator; Frb., fire boat; Fah., fishing; Lgt., lighter; Msc., miscellaneous; Oys., oyster; Ptl., patrol; pld., pile driver; Plt., pilot boat; Pol., police boat; Prs., prospecting; Spg., sponge; Ten., tender; Tnk., Tanker; Wat., water boat; Whl., whaling; Wld., welding; Wrk., wrecking; Yct., yacht.
"Rebuilt," followed by year, indicates that year of building is unknown.

Official No.	Signal letters.	Rig.	Name of vessel.	Gross tonnage.	Net tonnage.	Length.	Breadth.	Depth.	Service.	Crew.	Indicated horsepower.	When built.	Where built.	Home port (where permanent document issues).
214122		Ga. s.	A. B.	13	9	<i>Feet.</i> 51.6	<i>Feet.</i> 13.1	<i>Feet.</i> 4.2	Msc.	1	50	1916	Los Angeles, Cal.	Los Angeles, Cal.
200821		Ga. s.	A. Booth	14	10	50.7	11.7	3.6	Frt.	1	25	1904	Astoria, Ore.	Astoria, Ore.
106584		Ga. s.	A. Gillis	11	7	53.6	14.4	3.5	Frt.	1	15	1888	Somerset County, Md.	Reedville, Va.
208649		Ga. s.	A. Lincoln	15	15	38.4	12.2	5.5	Fsh.	1	27	1911	Ketchikan, Alaska	Ketchikan, Alaska.
106781		Ga. s.	A. Rasmussen	20	9	58.0	16.4	4.0	Oys.	5	40	1890	Tilghmans Island, Md.	Newport News, Va.
200255		Ga. s.	A. Woodall	92	65	97.6	22.8	6.5	Frt.	5	85	1903	Cambridge, Md.	New York, N. Y.
203531		Ga. s.	A. A. Low	12	10	40.2	9.3	3.9	Msc.	1	1903	College Point, N. Y.	Do.
210903		Ga. s.	A. B. Johnson	13	6	45.1	10.1	4.1	Oys.	1	1912	Norfolk, Va.	Norfolk, Va.
205393		Ga. s.	A. C. Fraser	30	19	49.3	17.6	5.4	Oys.	3	60	1906	Port Jefferson, N. Y.	New York, N. Y.
201837		Ga. s.	A. C. Tresselt	10	9	34.3	14.0	4.1	Pas.	1	1905	Atlantic City, N. J.	Philadelphia, Pa.
107119		Ga. s.	A. D. Smith	12	8	31.6	9.6	3.2	Tow.	2	1894	Key West, Fla.	Key West, Fla.
107054		Ga. s.	A. E. Parks	20	13	60.0	16.7	4.6	Frt.	15	1893	Fairmount, Md.	Cape Charles, Va.
107816		Ga. s.	A. E. Vreeland	21	12	43.0	15.9	4.4	Oys.	1	1902	Stratford, Conn.	Patchogue, N. Y.
107996		Ga. s.	A. E. Whitaker	21	11	47.0	17.2	5.1	Oys.	6	1893	Bridgeton, N. J.	Philadelphia, Pa.
106905		Ga. s.	A. G. Stirling	13	9	50.0	16.2	4.0	Oys.	2	1891	Pocomoke City, Md.	Norfolk, Va.
211292		Ga. s.	A. H. J.	10	9	38.0	9.8	4.0	Frt.	2	30	1912	Elk Rapids, Mich.	Grand Haven, Mich.
215336		Ga. s.	A. M. Guthrie	6	6	26.1	13.0	3.5	Pas.	1	12	1890	Forked River, N. J.	Tuckerton, N. J.
106322		Ga. s.	A. M. Smith	16	15	49.0	15.5	3.4	Frt.	1	1884	Northport, N. Y.	Philadelphia, Pa.
212874		Ga. s.	A. M. Z.	14	9	44.3	12.0	4.9	Pas.	3	40	1914	Los Angeles, Cal.	Los Angeles, Cal.
217883		Ga. s.	A. P. Giles	9	7	40.6	10.0	3.6	Pas.	2	Albany, N. Y.	Albany, N. Y.
106889		Ga. s.	A. P. Gorman	12	7	52.5	14.3	3.8	Frt.	1	1891	St. Peters, Md.	Reedville, Va.
213025		Ga. s.	A. R. B.	16	11	39.2	11.6	5.8	Fsh.	1	25	1915	Seattle, Wash.	Seattle, Wash.
214793	LGDW	Ga. y.	A. R. M.	24	16	53.2	12.4	4.5	Yct.	2	1916	Camden, N. J.	Philadelphia, Pa.
208452		Ga. s.	A. S. Danes	6	5	29.2	12.8	2.9	Fsh.	1	12	1911	Patchogue, N. Y.	Patchogue, N. Y.
106150		Ga. s.	A. T. Gifford	96	58	82.6	22.5	8.1	Whl.	13	1883	Essex, Mass.	Bridgeton, Conn.
1930		Ga. s.	A. T. Haynes	35	23	59.0	19.7	5.5	Frt.	2	1869	Tremont, Me.	Eastport, Me.
106119		Ga. s.	A. V. Mace	6	6	43.0	10.0	3.0	Frt.	1	1882	Dorchester County, Md.	Baltimore, Md.
107052		Ga. s.	A. V. H.	8	7	25.6	12.8	3.8	Frt.	1	1893	New London, Conn.	Greenport, N. Y.
106377		Ga. s.	A. W. Ruark	15	7	56.3	14.5	3.7	Msc.	1	1885	Madison, Md.	Richmond, Va.
105988		Ga. s.	A. W. Walling	10	9	34.6	13.0	3.0	Pas.	1	1881	Keyport, N. J.	New York, N. Y.
211946		Ga. s.	A. Lincoln Ford	19	16	40.7	15.3	4.6	Oys.	1	60	1913	Tottenville, N. Y.	Bridgeton, Conn.
106112		Ga. s.	A. and A. Reeves	46	40	61.8	23.8	4.8	Frt.	2	17	1892	Tuckahoe, N. J.	Pert Amboy, N. J.
211358		Ga. s.	A. & N. O. T. Co. BARGE No. 1.	416	316	200.0	32.0	8.5	Frt.	7	150	1913	Violet, La.	New Orleans, La.
211359		Ga. s.	A. & N. O. T. Co. BARGE No. 2.	476	376	220.0	32.0	8.5	Frt.	7	150	1913do.....	Do.
211360		Ga. s.	A. & N. O. T. Co. BARGE No. 3.	416	316	200.0	32.0	8.5	Frt.	6	150	1913do.....	Do.
211896		Ga. s.	A. & N. O. T. Co. BARGE No. 4.	416	316	200.0	32.0	8.5	Frt.	7	150	1913do.....	Do.
211935		Ga. s.	A. & N. O. T. Co. BARGE No. 5.	555	454	240.0	32.0	8.5	Frt.	12	150	1914do.....	Do.
212180		Ga. s.	A. & N. O. T. Co. BARGE No. 6.	516	406	220.0	32.0	8.5	Frt.	7	150	1914do.....	Do.
107061		Ga. s.	A. and E. Blackman	26	13	53.5	18.5	4.9	Frt.	6	1893	Port Norris, N. J.	Philadelphia, Pa.
106204		Ga. s.	A. and W. Manee	11	7	34.0	15.1	3.9	Msc.	3	1883	Tottenville, N. Y.	New York, N. Y.
210684		Ga. y.	Abalone	33	30	52.4	12.5	6.2	Yct.	3	45	1912	New York, N. Y.	Bridgeton, Conn.

1 Formerly ga. y. Agnes B.

† Oil engine.

MERCHANT MOTOR VESSELS OF THE UNITED STATES—Continued.

Official No.	Signal letters.	Reg.	Name of vessel.	Gross tonnage.	Net tonnage.	Length.	Breadth.	Depth.	Service.	Crew.	Indicated horsepower.	When built.	Where built.	Home port (where permanent document issues).
						<i>Feet.</i>	<i>Feet.</i>	<i>Feet.</i>						
107396		Ga. y.	Abbicaril.....	51	35	86.0	15.5	7.5	Yct.	2	1898	Fall River, Mass.....	New York, N. Y.
201076		Ga. s.	Abbie.....	15	9	53.0	12.8	5.5	Frt.	2	1904	Roque Bluff, Me.....	Eastport, Me.
106903		Ga. s.	Abbie Elizabeth.....	11	11	47.6	13.0	3.4	Frt.	1	15	1891	Bogue, N. C.....	Beaufort, N. C.
215934		Ga. s.	Abbe.....	7	6	32.3	9.1	3.9	Fsh.	0	12	1918	Oig Harbor, Wash.....	Tacoma, Wash.
106139		Ga. s.	Abenwill.....	12	10	34.5	15.0	3.9	Pas.	1	1882	City Island, N. Y.....	New York, N. Y.
203443		Ga. s.	Aberdeen.....	14	9	50.6	13.8	3.0	Pas.	1	1906	Hoquiam, Wash.....	Seattle, Wash.
214113		Ga. s.	Aberdeen.....	10	7	30.6	13.1	3.0	Pas.	1	48	1916	Aberdeen, Wash.....	Do.
216782		Ga. s.	Abiworks No. 1.....	14	11	40.3	12.0	4.5	Pas.	1	52	1914	Brooklyn, N. Y.....	New York, N. Y.
216771		Ga. s.	Abiworks No. 2.....	10	7	33.5	12.9	3.9	Pas.	1	32	1917	Inwood, N. Y.....	Do.
216795		Ga. s.	Absecon.....	8	7	30.3	9.3	3.3	Frt.	1	46	1908	Atlantic City, N. J.....	Philadelphia, Pa.
214001	LFVT	Ga. y.	Absegami.....	51	40	70.8	16.2	5.7	Yct.	3	130	1916	New York, N. Y.....	Do.
218190		Ga. s.	Acacia.....	10	7	37.6	11.3	4.2	Fsh.	2	60	1919	Warrenton, Ore.....	Astoria, Ore.
216296		Ga. s.	Acadia.....	6	6	35.0	10.0	4.9	Fsh.	1	30	1918	Vancouver, Wash.....	Portland, Ore.
213268		Ga. s.	Acaywah.....	27	14	44.8	9.0	2.5	Pas.	2	12	1915	Bowling Green, Ky.....	Puduech, Ky.
212717		Ga. s.	Accilia.....	12	8	46.9	12.2	2.7	Frt.	2	25	1914	Cut-off, La.....	New Orleans, La.
201223		Ga. s.	Accomac.....	13	9	46.2	10.0	2.2	Oya.	2	1904	Greenbackville, Va.....	Cape Charles, Va.
217897		Ga. s.	Ace.....	13	9	57.3	20.5	3.4	Pas.	1	50	1919	Los Angeles, Cal.....	Los Angeles, Cal.
217666		*Ga. p.	Acme.....	14	14	65.0	8.0	1.6	Pas.	1	12	1918	Grantsville, W. Va.....	Pittsburgh, Pa.
217974		Ga. s.	Acme.....	9	6	31.0	9.8	5.5	Fsh.	2	16	1919	Anacortes, Wash.....	Seattle, Wash.
215560		†Ga. y.	Acoma.....	25	17	60.0	11.1	5.8	Yct.	2	300	1917	New York, N. Y.....	New York, N. Y.
209322		*Ga. p.	Acorn.....	13	10	74.0	13.8	1.5	Tow.	2	50	1911	Sistersville, W. Va.....	Pittsburgh, Pa.
760		Ga. s.	Actaeon.....	35	33	62.0	19.0	5.0	Frt.	1	40	1867	Nyack, N. Y.....	Ellsworth, Me.
105058		Ga. s.	Active.....	6	5	35.0	13.5	3.4	Frt.	1	1871	Norwalk, Conn.....	Norfolk, Va.
107172		Ga. s.	Active.....	22	19	49.6	14.6	4.6	Oya.	3	20	1895	East Providence, R. I.....	Providence, R. I.
107179		Ga. s.	Active.....	14	13	41.4	14.6	5.6	Fsh.	2	1895	Essex, Mass.....	Provincetown, Mass.
206975		Ga. s.	Active.....	39	26	58.0	15.6	6.1	Fah.	8	20	1909	Tacoma, Wash.....	Tacoma, Wash.
206872		Ga. s.	Active.....	14	12	40.6	11.0	3.8	Fah.	1	20	1911	Kasaan, Alaska.....	Ketchikan, Alaska.
209073		Ga. s.	Active.....	8	7	30.0	8.6	2.9	Fah.	3	8	1900	Grand Haven, Mich.....	Milwaukee, Wis.
210994		Ga. s.	Active.....	14	10	42.7	12.4	4.2	Frt.	1	50	1912	San Francisco, Cal.....	San Francisco, Cal.
211393		Ga. s.	Active.....	13	8	33.5	11.1	3.7	Fah.	5	16	1913	Tracyton, Wash.....	Seattle, Wash.
211683		Ga. s.	Active.....	12	10	42.0	8.0	3.4	Frt.	1	40	1913	Prosper, Ore.....	Marshfield, Ore.
213142		Ga. s.	Active.....	10	9	35.4	9.4	3.6	Pas.	1	15	1907	Patchogue, N. Y.....	Patchogue, N. Y.
213978		Ga. s.	Active.....	15	10	50.4	13.4	4.1	Pas.	1	50	1916	Camden, N. J.....	Philadelphia, Pa.
214219		Ga. s.	Active.....	32	25	52.7	14.3	6.6	Fah.	7	40	1916	Oig Harbor, Wash.....	Seattle, Wash.
215382		Ga. s.	Active.....	19	18	44.0	12.7	5.2	Fsh.	2	20	1917	Sitka, Alaska.....	Juneau, Alaska.
107747		Ga. s.	Actor.....	30	16	54.3	16.8	7.8	Cod.	10	24	1902	Gloucester, Mass.....	Gloucester, Mass.
216247		Ga. s.	Actor.....	9	7	32.7	9.4	4.8	Fah.	1	12	1918	Seattle, Wash.....	Seattle, Wash.
107406		Ga. y.	Acushla 2nd.....	29	23	54.2	15.2	6.1	Yct.	2	14	1896	Quincy, Mass.....	New York, N. Y.
212291		Ga. s.	Acushla.....	10	9	32.2	9.0	4.1	Frt.	1	12	1914	Seattle, Wash.....	Juneau, Alaska.
213108		Ga. s.	Acushla.....	24	20	44.0	13.5	5.5	Fsh.	6	25	1915	do.....	Seattle, Wash.
213023	LHCF	Ga. s.	Acushla.....	135	70	104.1	25.0	11.6	Fah.	20	100	1917	Essex, Mass.....	Gloucester, Mass.
106100		Ga. y.	Ada.....	16	13	39.0	13.5	7.5	Yct.	1	1882	Gloucester, Mass.....	Boston, Mass.
106187		Ga. s.	Ada.....	16	16	50.9	14.6	3.0	Frt.	2	1883	Prince George Co., Md.....	Richmond, Va.
106930		Ga. s.	Ada.....	5	5	38.0	14.3	3.1	Frt.	1	20	1891	Solomons Island, Md.....	Norfolk, Va.
211130		Ga. s.	Ada.....	16	10	37.6	10.9	5.4	Fsh.	2	20	1913	Seattle, Wash.....	Seattle, Wash.
212998		Ga. s.	Ada.....	23	16	40.5	14.4	3.2	Frt.	2	15	1914	Collax, La.....	Morgan City, La.
213629		Ga. s.	Ada.....	7	6	29.5	9.9	4.8	Pas.	1	16	1914	New Rochelle, N. Y.....	New York, N. Y.
214859		Ga. s.	Ada.....	10	7	31.0	9.2	2.8	Frt.	1	12	1917	Harrisburg, Tex.....	Houston, Tex.
1324		Ga. s.	Ada Adelia.....	18	17	48.0	16.7	4.5	Frt.	2	1866	Eastport, Me.....	Eastport, Me.
107410		Ga. s.	Ada Ballenger.....	17	13	49.2	15.9	4.2	Msc.	5	10	1898	Alexandria, Va.....	Alexandria, Va.
106601		Ga. s.	Ada Bell.....	17	14	38.7	15.4	6.0	Fah.	3	1876	Noank, Conn.....	Perth Amboy, N. J.
206964		*Ga. p.	Ada Bell.....	50	50	100.2	24.0	3.1	Pas.	2	1906	Mules Head Landing, S. Dak.....	Pembina, N. Dak.
107481		Ga. s.	Ada Elizabeth.....	14	13	37.6	15.3	3.8	Frt.	4	24	1899	Key West, Fla.....	Key West, Fla.
206908		Ga. s.	Ada Groah.....	5	5	25.3	7.8	7.2	Pas.	1	7	1911	Creswell, N. C.....	Elizabeth City, N. C.
206625		Ga. s.	Ada J.....	5	5	28.5	11.8	3.0	Pas.	1	8	1900	Atlantic City, N. J.....	Tuckerton, N. J.
107680		Ga. s.	Ada May.....	6	6	23.9	10.4	5.6	Fah.	2	1901	Bremen, Me.....	Portland, Me.
201167		Ga. s.	Ada May.....	14	11	39.9	13.9	6.7	Frt.	2	1904	Eastport, Me.....	Eastport, Me.
201992		Ga. s.	Ada May.....	10	5	36.5	8.0	2.0	Pas.	1	12	1905	St. Petersburg, Fla.....	Key West, Fla.
106705		Ga. s.	Ada McCune.....	34	29	58.0	20.0	4.3	Frt.	1	1877	San Francisco, Cal.....	San Francisco, Cal.
106110		Ga. s.	Ada Velma.....	18	13	43.4	15.4	4.6	Oya.	3	1882	Northport, N. Y.....	Newport, R. I.
106596		Ga. s.	Ada C. Shull.....	34	21	67.0	21.0	5.8	Oya.	2	40	1888	Solomons Island, Md.....	Vineyard Haven, Mass.
218215		Ga. s.	Adair.....	21	14	42.7	13.4	4.6	Pas.	3	60	1917	Union, N. J.....	New York, N. Y.
106335		Ga. s.	Adelaide T.....	9	8	34.4	13.2	3.8	Fsh.	2	1885	Greenport, N. Y.....	Greenport, N. Y.
201958		Ga. s.	Adaline.....	5	5	35.2	11.2	3.1	Msc.	2	1905	Crisfield, Md.....	Miami, Fla.
206221		Ga. s.	Adda B.....	6	6	23.8	11.5	2.4	Pas.	2	10	1908	Cape May C. H., N. J.....	Philadelphia, Pa.
107114		Ga. s.	Adda.....	5	5	23.8	11.7	3.5	Fsh.	1	8	1894	New Bedford, Mass.....	New Bedford, Mass.
204275		Ga. s.	Adda.....	6	6	23.9	11.2	4.2	Fsh.	1	8	1907	Osterville, Mass.....	Do.
207681		Ga. s.	Adda.....	7	6	34.9	12.5	4.0	Pas.	2	10	1904	Georgetown, S. C.....	Georgetown, S. C.
107057		Ga. s.	Addie G.....	8	7	29.2	12.3	4.8	Fah.	1	1893	Southport, Me.....	Boothbay Me.
107600		Ga. s.	Addie L.....	7	6	38.6	11.4	2.6	Frt.	1	1900	Beaufort, N. C.....	Beaufort, N. C.
107532		Ga. s.	Addie May.....	18	14	44.0	16.3	4.1	Frt.	3	20	1900	Southport, N. C.....	Wilmington, N. C.
204732		Ga. s.	Addie V.....	7	5	27.1	8.0	2.8	Pas.	2	1907	Aberdeen, Wash.....	Pt. Townsend, Wash.
213246		Ga. s.	Addie Wooster.....	10	7	42.0	10.2	3.2	Frt.	2	14	1914	Rescue, Va.....	Norfolk, Va.
107384		Ga. s.	Addie B. Riggin.....	29	16	56.0	19.0	4.7	Oya.	6	18	1898	Morristown, N. J.....	Philadelphia, Pa.
211615		Ga. s.	Addie & Nevs.....	11	5	44.0	10.5	4.5	Frt.	1	30	1913	Thomaston, Me.....	Southwest Harbor, Me.

† Formerly st. y. (s) Addie Voorhees.
(s) Addie.

† Oil engine.

MERCHANT MOTOR VESSELS OF THE UNITED STATES—Continued.

Official No.	Signal letters.	Rig.	Name of vessel.	Gross tonnage.	Net tonnage.	Length.	Breadth.	Depth.	Service.	Crew.	Indicated horsepower.	When built.	Where built.	Home port (where permanent document issues).
						Feet.	Feet.	Feet.	Ten.					
216417		Ga. s.	Addington.....	11	7	32.8	10.7	5.3	Ten.	2	16	1918	Tacoma, Wash.....	Seattle, Wash.
202589		Ga. s.	Adel.....	8	6	35.2	8.4	2.9	Pas.	1	1	1905	Marshfield, Oreg.....	Marshfield, Oreg.
107559		Ga. s.	Adelaide.....	14	12	45.6	12.0	4.0	Tow.	2	1	1900	Paulsboro, N. J.....	Norfolk, Va.
207586		Ga. y.	¹ Adelaide.....	28	24	55.4	12.1	5.2	Yct.	3	50	1910	Boston, Mass.....	Providence, R. I.
213876		Ga. p.	Adele.....	19	14	48.0	12.3	2.6	Pas.	2	2	1903	Amityville, N. Y.....	Patchogue, N. Y.
209082		Ga. s.	Adelle.....	16	15	40.8	14.0	4.9	Yct.	28	1	1916	San Diego, Cal.....	San Diego, Cal.
13330		Ga. s.	Adelheid.....	12	11	31.8	10.0	4.9	Pas.	1	10	1911	Port Republic, N. J.....	Philadelphia, Pa.
210649		Ga. s.	² Adelia Hicks.....	34	32	58.8	19.4	4.8	Frt.	2	45	1849	Marcus Hook, Pa.....	New York, N. Y.
106473		Ga. y.	Adelia K.....	18	16	47.2	10.4	4.9	Yct.	1	30	1912	Bay City, Mich.....	Milwaukee, Wis.
107744		Ga. s.	Adelia Oekers.....	7	6	29.8	13.5	3.2	Fsh.	1	1	1883	Bayport, N. Y.....	Patchogue, N. Y.
204634		Ga. s.	Adeline.....	7	5	36.4	13.0	3.0	Msc.	1	1	1900	Somers Point, N. J.....	Newark, N. J.
208905	LCBK	Ga. s.	Adeline.....	10	6	34.0	9.4	3.0	Pas.	1	24	1907	Astoria, Oreg.....	Astoria, Oreg.
213771		Ga. s.	Adeline.....	99	54	99.6	22.6	10.2	Fsh.	17	100	1911	Gloucester, Mass.....	Gloucester, Mass.
215590		Ga. s.	Adeline.....	5	5	27.3	8.5	3.0	Fsh.	1	10	1913	St. James, Mich.....	Grand Haven, Mich.
217858		Ga. s.	Adeline.....	8	6	36.1	9.2	4.3	Fsh.	1	12	1913	Seattle, Wash.....	Seattle, Wash.
115984		Ga. s.	Adeline.....	22	7	45.1	12.2	1.9	Tow.	1	40	1918	Oneal, Ark.....	New Orleans, La.
216433		Ga. s.	⁴ Adella Sharp.....	14	6	40.6	15.8	4.3	Oys.	5	20	1884	Leesburg, N. J.....	Philadelphia, Pa.
208834		Ga. s.	Adelle McLoon.....	19	7	45.6	13.8	5.3	Frt.	1	40	1913	Friendship, Me.....	Rockland, Me.
214937		Ga. s.	Adelphus.....	31	21	56.2	13.1	6.8	Frt.	2	60	1911	Seattle, Wash.....	Seattle, Wash.
214964		Ga. s.	Adjograce.....	11	7	31.7	11.8	4.8	Fsh.	1	20	1917	West Sayville, N. Y.....	Newport, R. I.
105179		Ga. s.	Adler.....	15	14	35.0	11.4	5.2	Pas.	1	40	1917	Douglas, Alaska.....	Juneau, Alaska.
107471		Ga. s.	Admiral.....	28	24	57.6	17.3	5.1	Oys.	6	1	1872	New Brunswick, N. J.....	New York, N. Y.
200695		Ga. s.	Admiral.....	6	6	25.0	11.0	3.6	Frt.	1	6	1898	Osterville, Mass.....	New Bedford, Mass.
209933		Ga. s.	Admiral.....	14	12	43.7	16.9	2.8	Msc.	2	2	1904	Patchogue, N. Y.....	Greenport, N. Y.
210440		Ga. s.	Admiral.....	17	11	41.3	16.0	4.1	Pas.	2	25	1912	Tottenville, N. Y.....	Patchogue, N. Y.
213108		Ga. s.	⁵ Admiral.....	11	8	43.8	10.4	7.9	Tow.	1	50	1912	Houston, Tex.....	Port Arthur, Tex.
107376		Ga. s.	Admiral.....	33	23	52.3	14.3	6.3	Fsh.	7	40	1915	Tacoma, Wash.....	Seattle, Wash.
107388		Ga. s.	Admiral Dewey.....	5	5	23.2	10.9	3.3	Msc.	1	1	1898	Edgartown, Mass.....	Newport, R. I.
217075	LNHW	Ga. s.	Admiral Dewey.....	14	9	46.0	12.6	5.7	Fsh.	1	1	1898	Ballard, Wash.....	Seattle, Wash.
107713		Ga. s.	Admiral Mayo.....	1,934	1,608	248.6	44.6	21.0	Frt.	47	700	1918	Seattle, Wash.....	Do.
216636	LMGN	Ga. s.	Admiral Schley.....	22	17	56.0	16.3	5.4	Fsh.	1	1	1901	Atlantic City, N. J.....	Philadelphia, Pa.
209641		Ga. s.	Admiral Sims.....	1,929	1,612	249.2	44.6	21.1	Frt.	30	700	1918	Seattle, Wash.....	Seattle, Wash.
213807		Ga. y.	Admiralty.....	46	31	69.5	16.0	6.4	Fsh.	4	80	1912	do.....	Port Townsend, Wash.
208975		Ga. s.	Adonis.....	19	18	35.6	10.7	3.6	Yct.	2	30	1910	Menasha, Wis.....	Milwaukee, Wis.
212987		Ga. s.	Adriatic.....	17	11	39.4	12.7	4.5	Fsh.	6	20	1910	Tacoma, Wash.....	Tacoma, Wash.
216712	LMJQ	Ga. s.	† Adrien Badin.....	30	21	47.8	14.4	6.4	Fsh.	7	35	1915	do.....	Do.
201712	KTQN	Ga. y.	⁶ Adroit.....	1,622	1,238	235.8	44.1	19.2	Frt.	22	610	1918	Portland, Oreg.....	Portland, Oreg.
214623		Ga. s.	Adry.....	32	22	67.3	12.0	5.3	Yct.	4	1	1905	New York, N. Y.....	New York, N. Y.
201949		Ga. p.	Advance.....	13	9	34.0	12.2	5.2	Pas.	1	40	1916	Belmar, N. J.....	Perth Amboy, N. J.
204307		Ga. s.	Advance.....	8	8	39.0	6.5	2.0	Pas.	2	1	1904	Stephensport, Ky.....	Morgan City, La.
205756		Ga. s.	Advance.....	11	9	29.7	12.3	4.6	Pas.	2	1	1907	Steinway, N. Y.....	New York, N. Y.
211491		Ga. s.	Advance.....	17	12	40.0	12.2	4.2	Pas.	1	1	1908	Seattle, Wash.....	Seattle, Wash.
105737		Ga. s.	Adventure.....	24	10	52.0	14.4	7.0	Fsh.	6	40	1913	Rockport, Mass.....	Rockland, Me.
107565		Ga. y.	Adventure.....	6	6	33.0	12.0	2.6	Frt.	1	1	1877	Nansemond County, Va.....	Norfolk, Va.
106611		Ga. s.	Adventure.....	18	18	42.4	12.5	4.9	Yct.	1	10	1900	New Rochelle, N. Y.....	New York, N. Y.
107516		Ga. s.	Adventurer.....	8	8	33.0	13.3	3.0	Frt.	2	1	1888	Portsmouth, Va.....	Norfolk, Va.
203049		Ga. s.	Adventurer.....	14	8	45.8	15.4	3.6	Frt.	1	15	1899	Lake Landing, N. C.....	Elizabeth City, N. C.
210877		Ga. y.	⁷ Adventuress.....	23	16	49.9	14.0	6.0	Yct.	8	1	1906	East Boothbay, Me.....	Marblehead, Mass.
215082		Ga. s.	Aegina.....	78	42	88.5	21.4	9.8	Plt.	5	85	1913	do.....	San Francisco, Cal.
211742		Ga. y.	Aedgytha.....	25	21	45.0	13.6	6.1	Frt.	1	1	1917	Lemolo, Wash.....	Astoria, Wash.
106909		Ga. y.	Aeolus.....	116	78	102.1	18.0	10.2	Yct.	4	400	1913	Port Clinton, Ohio.....	Philadelphia, Pa.
207644		Ga. s.	Aeroplane.....	19	18	40.0	15.3	4.9	Yct.	2	1	1880	New York, N. Y.....	New York, N. Y.
207787		Ga. s.	Affinity.....	17	11	40.7	13.0	4.9	Fsh.	6	40	1910	Dockton, Wash.....	Tacoma, Wash.
211467		Ga. s.	Affinity.....	6	5	31.5	8.2	3.3	Pas.	1	20	1909	Saugatuck, Mich.....	Grand Haven, Mich.
111185		Ga. s.	Affinity.....	8	5	33.8	9.5	4.2	Pas.	1	21	1913	Richardson, Wash.....	Seattle, Wash.
205518		Ga. y.	⁸ Afjen.....	25	23	56.5	17.8	4.8	Yct.	1	24	1898	Solomons, Md.....	Annapolis, Md.
202179	KTWG	Ga. y.	Agawa.....	17	17	51.6	14.0	5.0	Yct.	4	15	1908	Detroit, Mich.....	Detroit, Mich.
210857		Ga. s.	Agawam.....	50	43	62.9	19.3	7.9	Yct.	3	1	1905	New York, N. Y.....	Port Huron, Mich.
107328		Ga. s.	Age of Reason.....	18	12	39.4	12.9	5.4	Fsh.	4	20	1912	Seattle, Wash.....	Seattle, Wash.
106936		Ga. s.	Agile.....	9	7	34.2	11.5	3.4	Oys.	1	1	1897	Patchogue, N. Y.....	New York, N. Y.
107271		Ga. s.	Agnes.....	14	11	49.1	10.9	3.6	Frt.	1	25	1884	Brooklyn, N. Y.....	Do.
107589		Ga. s.	Agnes.....	29	20	69.5	13.3	6.0	Pas.	1	1	1897	Baltimore, Md.....	Hartford, Conn.
107849		Ga. s.	Agnes.....	110	65	90.2	24.9	9.8	Cod.	19	40	1900	Essex, Mass.....	Gloucester, Mass.
135447		Ga. s.	Agnes.....	15	10	44.0	15.5	4.6	Pas.	2	1	1903	Ballard, Wash.....	Valdez, Alaska.
206006		Ga. y.	¹⁰ Agnes.....	30	16	69.0	14.8	4.6	Msc.	3	1	1880	Tottenville, N. Y.....	Savannah, Ga.
207849		Ga. s.	Agnes.....	36	36	55.0	18.0	3.2	Yct.	2	20	1909	Morehead City, N. C.....	New York, N. Y.
212704		Ga. s.	Agnes.....	10	7	45.0	12.0	3.0	Oys.	2	25	1910	Wheatland, Va.....	Reedville, Va.
215254		Ga. s.	Agnes.....	9	9	27.6	9.5	3.0	Pas.	1	25	1914	North Manitou, Mich.....	Grand Haven, Mich.
		Ga. s.	Agnes.....	20	17	47.2	12.8	5.3	Frt.	1	20	1917	Seattle, Wash.....	Seattle, Wash.

¹ Formerly ga. y. ^a Helen E.
^b Ramona.
^c Anado.

² Formerly slp. John M. Broomall.
³ Formerly ga. y. Phirenger.
⁴ Formerly schooner Sarah C. Lee.
⁵ Formerly ga. s. Mary Emma.

⁶ Formerly ga. y. ^a Jemima.
^b Reverie.
^c Edmee.
⁷ Formerly ga. y. ^a Takitesy.
^b Olivetta.
⁸ Formerly ga. y. Retilla.

⁹ Formerly ^a Gay Nitoco.
^b Gay Arawan.
^c st. s. Emille.
¹⁰ Formerly ^a U. S. Eng. st. s. Angler.
^b st. s. Angler.

† Transferred to French flag before document issued.

MERCHANT MOTOR VESSELS OF THE UNITED STATES—Continued.

Official No.	Signal letters.	Rig.	Name of vessel.	Gross tonnage.	Net tonnage.	Length.	Breadth.	Depth.	Service.	Crew.	Indicated horsepower.	When built.	Where built.	Home port (where permanent document issues).
						<i>Feet.</i>	<i>Feet.</i>	<i>Feet.</i>						
216496		Ga. y.	Agnes	21	17	39.6	12.2	2.3	Yct.	1	24	1918	Chicago, Ill.	Chicago, Ill.
212348		Ga. s.	Agnes F.	17	11	56.1	14.4	4.3	Pas.	2	35	1914	Washington, N. C.	Washington, N. C.
226580		Ga. s.	Agnes II.	22	20	42.0	13.4	5.8	Frt.	2	40	1914	Jackson Harbor, Wis.	Milwaukee, Wis.
209634		Ga. s.	Agnes J.	8	5	44.1	11.8	2.6	Frt.	2	2	1911	Mobjack, Va.	Norfolk, Va.
105682		Ga. s.	Agnes Jones.	25	13	48.5	19.2	4.0	Frt.	1	1	1877	San Francisco, Cal.	San Francisco, Cal.
106506		Ga. s.	Agnes K.	9	7	34.3	13.5	3.4	Frt.	2	40	1887	Patchogue, N. Y.	Philadelphia, Pa.
107574		Ga. s.	Agnes K.	15	10	46.1	11.6	3.6	Tow.	3	1	1900	New Berlin, Fla.	Savannah, Ga.
210433		Ga. s.	Agnes K.	23	19	43.3	14.5	5.6	Frt.	9	10	1912	Pattersons Ditch, N. J.	Philadelphia, Pa.
213846		Ga. s.	Agnes M.	13	8	43.0	10.8	3.4	Fsh.	2	35	1916	Plaquemine, La.	Morgan City, La.
213784		Ga. s.	Agnes N.	8	7	35.6	8.0	3.0	Fsh.	2	8	1901	Northport, Mich.	Grand Haven, Mich.
213808		Ga. s.	Agnes R.	8	7	31.5	7.2	3.6	Msc.	1	10	1906	Winneconne, Wis.	Milwaukee, Wis.
213933		Ga. s.	Agnes R.	9	8	31.0	10.5	4.8	Frt.	4	16	1916	Newport, R. I.	Philadelphia, Pa.
212228		Ga. s.	Agnes W.	24	17	53.1	12.0	4.6	Pas.	1	50	1914	Poulsbo, Wash.	Seattle, Wash.
107502		Ga. s.	Agnew	27	19	53.0	16.8	4.2	Fsh.	13	1	1899	Smyrna, N. C.	Beaufort, N. C.
211812		Ga. s.	Agram	22	18	42.9	13.7	5.7	Fsh.	8	20	1913	Tacoma, Wash.	Juneau, Alaska.
217966		Ga. s.	Agram	42	28	61.4	14.8	7.3	Fsh.	8	65	1919	Los Angeles, Cal.	Los Angeles, Cal.
207391		Ga. s.	Ahrnklin	64	44	66.0	19.5	5.2	Fsh.	2	50	1910	Seattle, Wash.	Juneau, Alaska.
203207		Ga. y.	Aida	35	28	79.7	11.2	6.7	Yct.	3	2	1905	Long Island City, N. Y.	Marquette, Mich.
107329		Ga. s.	Aida	8	6	37.5	13.2	5.6	Fsh.	2	1	1895	Macbias, Me.	Macbias, Me.
107856		Ga. s.	Aida	10	7	31.0	10.3	4.9	Fsh.	2	2	1903	Ola, Wash.	Seattle, Wash.
218300		Ga. y.	Aida Craig.	24	16	60.0	10.4	7.0	Yct.	3	100	1907	New York, N. Y.	New York, N. Y.
210424		Ga. y.	Aimee	18	17	46.0	10.6	4.7	Yct.	1	30	1912	Neponset, Mass.	Marblehead, Mass.
214966		Ga. s.	Airdale	38	26	55.6	15.6	6.9	Fsh.	5	50	1917	Gig Harbor, Wash.	Seattle, Wash.
203265		Ga. s.	Ajax	11	10	38.7	11.0	3.0	Oys.	2	75	1906	South Norwalk, Conn.	Bridgeport, Conn.
214381		Ga. s.	Ajax	13	7	45.3	10.9	5.2	Tow.	3	50	1907	Savannah, Ga.	Charleston, S. C.
215604		Ga. s.	Ajax	62	42	73.3	17.6	6.8	Frt.	2	1	1917	Seattle, Wash.	Seattle, Wash.
212638		Ga. s.	Akropolis	16	11	38.0	12.2	4.7	Fsh.	5	20	1914	Bremerton, Wash.	Portland, Ore.
214828		Ga. s.	Aksala	20	13	42.3	13.4	5.6	Fsh.	5	30	1917	Winslow, Wash.	Seattle, Wash.
218355		Ga. s.	Al	6	5	25.6	8.8	3.8	Fsh.	2	6	1919	Seattle, Wash.	Do.
208379		Ga. y.	Alabama	24	19	61.0	10.0	8.0	Yct.	7	80	1906	South Boston, Mass.	New York, N. Y.
218577	LMDN	Ga. s.	ALABAMA	2,068	1,654	253.7	46.1	23.5	Frt.	20	1,000	1918	Seattle, Wash.	Seattle, Wash.
207597	LBNR	Ga. y.	ALACRITY	101	69	111.0	15.0	9.3	Yct.	8	600	1910	Wilmington, Del.	New York, N. Y.
108558		Ga. s.	Alafia	10	7	38.9	12.6	3.2	Frt.	1	1	1891	Cedar Keys, Fla.	Tampa, Fla.
215146		Ga. s.	Alameda	42	34	55.2	15.4	7.4	Fsh.	8	50	1917	Tacoma, Wash.	Seattle, Wash.
216731		Ga. s.	Alamca	39	31	55.2	15.4	7.1	Fsh.	7	50	1918	Gig Harbor, Wash.	Tacoma, Wash.
204633		Ga. s.	Alamo	14	10	52.0	10.6	3.7	Pas.	1	60	1912	Stockton, Cal.	San Francisco, Cal.
214336		Ga. s.	Alamo	8	8	36.8	7.8	2.0	Pas.	1	40	1911	Lyons, Iowa	Dubuque, Iowa.
213886		Ga. s.	Alano II.	10	7	36.0	8.0	4.6	Pas.	1	60	1915	Chicago, Ill.	Peoria, Ill.
186780		Ga. y.	Alanna	30	25	42.0	10.9	5.5	Yct.	1	1	1894	New York, N. Y.	New York, N. Y.
107829		Ga. s.	Alarm	13	12	42.8	13.8	3.6	Oys.	2	2	1908	Patabogue, N. Y.	Patabogue, N. Y.
216131		Ga. p.	Alarm	41	11	55.3	13.8	2.8	Msc.	1	40	1918	Keokuk, Iowa	Des Moines, Iowa.
209742		Ga. s.	Alasco	22	15	44.0	14.0	5.4	Fsh.	1	25	1915	Seattle, Wash.	Wrentham, Alaska.
218746		Ga. s.	Alasco	46	23	59.7	18.2	6.9	Fsh.	2	80	1917	Sanualto, Cal.	San Francisco, Cal.
216028		Ga. s.	Alasco 2.	17	8	43.0	12.7	5.1	Fsh.	3	40	1918	do.	Do.
217006		Ga. s.	Alasco 3.	22	8	46.9	14.1	5.1	Fsh.	9	40	1918	do.	Do.
204084		Ga. s.	Alaska	11	9	33.0	12.1	4.7	Frt.	2	2	1905	New York, N. Y.	New York, N. Y.
206520		Ga. s.	Alaska	8	5	39.5	8.4	3.0	Msc.	2	12	1908	Morgan City, La.	Morgan City, La.
211016		Ga. s.	Alaska	65	44	70.2	18.0	8.5	Fsh.	10	110	1913	Seattle, Wash.	Seattle, Wash.
211911		Ga. s.	Alaska	7	6	32.0	11.0	3.3	Frt.	1	7	1913	Letchouche, Alaska	Cordova, Alaska.
217944		Ga. s.	Alaska	6	6	31.3	9.1	2.8	Tow.	1	24	1913	Petersburg, Alaska	Juneau, Alaska.
204302		Ga. s.	Alaska Chief	8	10	46.8	13.9	2.4	Fsh.	2	35	1907	Astoria, Ore.	Seattle, Wash.
206443		Ga. s.	Alaskan	29	19	52.0	14.9	6.3	Fsh.	6	40	1912	Tacoma, Wash.	Tacoma, Wash.
212181		Ga. s.	Alaskan	24	21	44.1	13.6	5.3	Fsh.	5	15	1914	Seattle, Wash.	Seattle, Wash.
210645		Ga. s.	Alatna	10	7	64.4	14.0	1.8	Frt.	2	16	1912	Fairbanks, Alaska	Eagle, Alaska.
107787		Ga. s.	Alba	6	6	28.8	13.0	3.6	Frt.	1	1	1902	Atlantic City, N. J.	Philadelphia, Pa.
107527		Ga. s.	Albacore	14	10	45.8	9.7	5.1	Pas.	2	1	1900	San Diego, Cal.	San Diego, Cal.
215872		Ga. s.	Albacore	24	14	56.2	12.4	6.4	Fsh.	2	65	1917	Los Angeles, Cal.	Los Angeles, Cal.
214535		Ga. p.	Albany	14	14	43.8	19.2	1.9	Frt.	2	23	1916	Albany, Ala.	Mobile, Ala.
107166		Ga. s.	Albatross	8	6	39.2	13.0	6.4	Frt.	2	1	1895	Eastport, Me.	Eastport, Me.
207865		Ga. s.	Albatross	15	10	42.6	13.7	3.0	Tow.	1	1	1901	Belhaven, N. C.	Washington, N. C.
206274		Ga. s.	Albatross	7	7	36.0	11.0	2.0	Fsh.	1	16	1910	Morehead City, N. C.	Beaufort, N. C.
210423		Ga. s.	Albatross	59	40	67.2	17.6	8.3	Fsh.	13	75	1910	Seattle, Wash.	Seattle, Wash.
213308		Ga. s.	Albatross	13	10	36.3	11.7	4.8	Frt.	1	16	1912	Empire, Ore.	San Diego, Cal.
215319		Ga. s.	Albatross	21	16	41.8	12.3	5.1	Fsh.	4	20	1915	Seattle, Wash.	Seattle, Wash.
205099		Ga. s.	Albatross	21	14	39.0	12.8	4.5	Fsh.	1	20	1917	Sitka, Alaska	Juneau, Alaska.
210406		Ga. y.	Alber Marie.	5	5	23.5	7.0	2.2	Pas.	6	12	1907	Kimmswick, Mo.	St. Louis, Mo.
107698		Ga. s.	Albers	21	14	44.6	11.1	5.0	Yct.	2	40	1912	Seattle, Wash.	Honolulu, Hawaii.
206037		Ga. s.	Albert	28	25	52.8	15.9	4.6	Oya.	4	2	1901	Tottenville, N. Y.	Bridgeport, Conn.
212551		Ga. s.	Albert	14	9	40.2	13.2	4.2	Frt.	2	16	1909	Charleston, S. C.	Charleston, S. C.
107142		Ga. s.	Albert	51	34	58.5	17.5	7.4	Frt.	3	80	1914	Port Angeles, Wash.	Port Angeles, Wash.
107602		Ga. s.	Albert Baldwin.	38	28	63.4	24.2	5.0	Frt.	3	65	1896	Handsboro, Miss.	Gulport, Miss.
107801		Ga. s.	Albert Brown.	16	15	43.2	15.0	6.4	Fsh.	3	1	1900	Gloucester, Mass.	Provincetown, Mass.
107601		Ga. s.	Albert C.	7	6	32.0	12.2	3.2	Msc.	2	2	1900	Lower Bank, N. J.	Baltimore, Md.
233736		Ga. s.	Albert Chester	14	8	31.0	12.0	5.0	Fsh.	1	7	1915	Kennebunk, Me.	Portland, Me.

1 Formerly ga. y. Den. II.

2 Formerly ga. s. Sirtus.

† Oil engine.

‡ Sold alien May 5, 1919.

MERCHANT MOTOR VESSELS OF THE UNITED STATES—Continued.

Official No.	Signal letters.	Rig.	Name of vessel.	Gross tonnage.	Net tonnage.	Length.	Breadth.	Depth.	Service.	Crew.	Indicated horsepower.	When built.	Where built.	Home port (where permanent ment issues).
106679		Ga. s.	Albert Drummond	7	7	32.8	12.0	4.5	Fsh.	2	1888	1888	Bristol, Me.	New Bedford, Mass.
200968		Ga. s.	Albert Smith	7	5	31.0	11.4	3.2	Oys.	2	8	1914	Morgan City, La.	Morgan City, La.
107748		Ga. s.	Albert D. Willard	39	23	60.2	17.4	7.8	Fsh.	10	15	1902	South Portland, Me.	Portland, Me.
106728		Ga. s.	Albert K. Robins	10	9	43.0	15.6	2.9	Frt.	2	1877	1877	Oxford, Md.	Norfolk, Va.
106939		Ga. s.	Albert W. Black	54	51	72.3	20.0	7.8	Fsh.	12	24	1892	East Boothbay, Me.	Portland, Me.
107508		Ga. s.	Alberta	19	14	52.0	17.0	5.3	Fsh.	10	1899	1899	Atlantic City, N. J.	Savannah, Ga.
203643		Ga. s.	Alberta	11	8	35.3	8.6	1.8	Pas.	1	1906	1906	Homosassa, Fla.	Tampa, Fla.
205505		Ga. s.	Alberta	15	14	48.4	10.7	4.2	Msc.	1	25	1899	South Boston, Mass.	Newport, R. I.
208159		Ga. s.	Alberta	9	6	31.5	9.5	4.5	Pas.	1	16	1910	Winslow, Wash.	Seattle, Wash.
211539		Ga. s.	Alberta	5	5	35.1	8.3	3.2	Frt.	1	12	1913	Marshallberg, N. C.	Beaufort, N. C.
212608		Ga. s.	Alberta	8	6	28.3	8.5	2.3	Frt.	1	18	1908	Pleasant Mills, N. J.	Philadelphia, Pa.
215127		Ga. s.	Alberta	24	19	45.6	13.5	6.0	Fsh.	6	30	1917	Seattle, Wash.	Seattle, Wash.
200469		Ga. s.	Alberta L.	13	12	46.0	12.0	4.2	Pas.	2	1903	1903	Vineland, N. J.	Philadelphia, Pa.
210177		Ga. y.	Albertha	23	19	57.2	10.8	4.6	Yct.	2	24	1909	Chicago, Ill.	Chicago, Ill.
218263		Ga. s.	Albertha	14	9	42.3	10.5	4.4	Pas.	1	28	1918	Medina, N. Y.	Buffalo, N. Y.
216899		Ga. s.	Albertina	11	10	39.0	10.2	3.7	Pas.	1	18	1886	San Francisco, Cal.	New York, N. Y.
106438		Ga. s.	Aiblon	78	53	80.5	22.0	5.0	Fsh.	3	120	1886	San Francisco, Cal.	Los Angeles, Cal.
107223		Ga. s.	Aiblon	6	6	29.7	12.0	3.7	Pas.	1	1896	1896	Atlantic City, N. J.	Philadelphia, Pa.
161660		Ga. y.	Aiblon	20	19	43.8	14.7	6.5	Yct.	4	1889	1889	Boston, Mass.	New York, N. Y.
209699		Ga. s.	Aiblon	22	15	43.0	13.0	5.2	Fsh.	2	30	1912	Seattle, Wash.	Seattle, Wash.
106471	LCFQ	Ga. s.	Albirtha	5	5	37.8	11.5	2.8	Pas.	1	8	1887	Patchogue, N. Y.	Patchogue, N. Y.
208306		Ga. y.	Alcoida	77	52	92.6	15.3	7.8	Yct.	4	600	1911	Port Jefferson, N. Y.	Chicago, Ill.
210985		Ga. s.	Alcodo	9	9	31.2	8.8	3.5	Fsh.	2	12	1903	West De Pere, Wis.	Milwaukee, Wis.
116828		Ga. y.	Alcyon	24	19	64.7	10.6	5.0	Yct.	3	1888	1888	Bristol, R. I.	New York, N. Y.
204222		Ga. s.	Aldabelle	15	14	39.2	11.0	3.0	Fsh.	1	8	1907	Stony Lake, Mich.	Grand Haven, Mich.
207317		Ga. s.	Alecia	13	9	50.2	11.3	2.9	Tow.	2	50	1910	Galveston, Tex.	Galveston, Tex.
107187		Ga. s.	Alecto	8	8	34.7	12.3	4.5	Fsh.	2	10	1894	Poulsbo, Wash.	Juneau, Alaska.
107342		Ga. s.	Alecto	8	6	23.5	11.5	3.5	Fsh.	1	12	1888	Osterville, Mass.	Newport, R. I.
211220	LCWM	Ga. y.	ALMA	70	47	71.0	16.7	2.1	Yct.	4	250	1913	Camden, N. J.	Philadelphia, Pa.
209632		Ga. s.	Aleme	67	58	73.7	17.3	3.4	Frt.	3	75	1912	Holly Hill, Fla.	St. Paul, Minn.
214695		Ga. s.	Aleme	7	7	34.2	9.3	3.2	Fsh.	1	18	1917	Seattle, Wash.	Seattle, Wash.
214692		Ga. s.	Aleo	15	10	40.0	11.8	5.0	Fsh.	7	20	1917	Shore Island, Wash.	Do.
205471		Ga. s.	Alera	7	7	26.2	11.5	2.6	Pas.	1	10	1905	Pawtucket, R. I.	Providence, R. I.
106986		Ga. s.	Aleria	5	5	24.4	11.8	3.8	Fsh.	1	7	1885	Osterville, Mass.	Barnstable, Mass.
106503		Ga. s.	Alerit	30	20	58.5	16.5	4.2	Fsh.	11	1887	1887	Lenoxville, N. C.	Beaufort, N. C.
106599		Ga. s.	Alerit	10	9	35.0	14.7	3.4	Pas.	2	6	1888	Atlantic City, N. J.	New York, N. Y.
107238		Ga. s.	Alerit	39	30	64.8	22.1	5.5	Pas.	3	1896	1896	Hantsboro, Mass.	Gulfport, Miss.
107462		Ga. s.	Alerit	10	7	35.0	13.8	3.5	Fsh.	1	1898	1898	Osterville, Mass.	Vineyard Haven, Mass.
107479		Ga. s.	Alerit	9	8	32.9	11.5	2.8	Fsh.	1	1898	1898	Friday Harbor, Wash.	Pt. Townsend, Wash.
107555		Ga. s.	Alerit	10	10	36.3	11.0	5.0	Fsh.	1	1	1900	Lynn, Mass.	Boston, Mass.
107651		Ga. s.	Alerit	14	9	50.9	11.0	3.4	Oys.	1	1901	1901	Pocomoke City, Md.	Reedville, Va.
107735		Ga. s.	Alerit	19	12	64.6	14.5	3.5	Frt.	3	1902	1902	Faulsboro, N. J.	Philadelphia, Pa.
201003		Ga. s.	Alerit	9	7	42.3	7.0	6.1	Fsh.	1	1904	1904	Dubuque, Iowa.	Dubuque, Iowa.
201067		Ga. s.	Alerit	15	5	51.5	11.5	4.5	Cod.	1	12	1904	East Boothbay, Me.	Boothbay, Me.
201890		Ga. s.	Alerit	8	5	31.0	11.4	6.0	Msc.	1	1904	1904	do.	Southwest Harbor, Me.
202749		Ga. s.	Alerit	28	16	55.1	15.5	4.7	Tow.	1	1906	1906	Warsaw, Ga.	Savannah, Ga.
203106		Ga. s.	Alerit	15	14	32.6	11.3	3.3	Msc.	1	10	1906	Camden, N. J.	Philadelphia, Pa.
211146		Ga. s.	Alerit	24	32	58.5	18.6	4.5	Frt.	1	75	1913	Tottenville, N. Y.	Philadelphia, Pa.
211179	LDCN	Ga. y.	Alerit	39	24	74.8	12.0	5.9	Yct.	4	200	1913	Boston, Mass.	Philadelphia, Pa.
213143		Ga. s.	Alerit	17	11	40.1	12.9	5.5	Pas.	1	50	1914	San Francisco, Cal.	San Francisco, Cal.
213888		Ga. s.	Alerit	10	8	34.5	8.9	4.2	Fer.	1	20	1915	Monument Beach, Mass.	Barnstable, Mass.
215337	PGa. s.	Alerit	43	36	56.7	17.2	7.8	Frt.	2	50	1917	Wareham, Mass.	New Bedford, Mass.	
217769		Ga. s.	Alerit	8	6	32.6	10.0	4.1	Fsh.	2	10	1919	Everett, Wash.	Seattle, Wash.
106724		Ga. s.	Aleta	6	5	25.4	12.6	3.9	Pas.	1	1890	1890	Hyanis, Mass.	New Bedford, Mass.
106969		Ga. s.	Aletha	9	8	35.0	13.0	3.9	Tow.	3	1892	1892	Biloxi, Miss.	New Orleans, La.
211422		Ga. s.	Alechia	13	8	50.0	10.0	6.4	Pas.	1	36	1913	Belhaven, N. C.	Norfolk, Va.
106387		Ga. s.	Aletha	9	8	33.3	14.2	3.3	Msc.	1	1881	1881	Bay Shore, N. Y.	Patchogue, N. Y.
209409		Ga. s.	Alex B.	19	12	48.1	15.0	5.3	Frt.	1	80	1911	Oakland, Cal.	San Francisco, Cal.
203840	PGa. p.	Alex. Brument	15	9	35.0	8.0	2.5	Tow.	2	1906	1906	Jeanette, La.	Morgan City, La.	
200221		Ga. s.	Alex J. Sullivan III	16	11	59.2	15.2	4.6	Frt.	2	20	1908	Detroit, Mich.	Detroit, Mich.
204301		Ga. s.	Alexander	13	9	38.9	13.0	3.0	Pas.	2	20	1907	Astoria, Oreg.	Seattle, Wash.
107818		Ga. s.	Alexander, Jr.	14	10	51.0	11.4	4.3	Fsh.	3	40	1903	do.	Juneau, Alaska.
204419		Ga. s.	Alexander Agassiz	41	32	60.9	20.0	6.4	Msc.	6	54	1907	San Diego, Cal.	Los Angeles, Cal.
208044		Ga. s.	Alexandria	85	78	88.7	16.6	7.2	Frt.	6	6	1906	New Rochelle, N. Y.	New Orleans, La.
106749		Ga. s.	Alexine	15	14	42.4	15.8	4.2	Frt.	2	1880	1880	Mount Pleasant, S. C.	Charleston, S. C.
217506	LPQW	Ga. s.	Alexis I. du Pont	151	41	101.6	20.8	9.6	Fsh.	24	100	1919	Ellsworth, Me.	Jacksonville, Fla.
209657		Ga. s.	Alf.	42	28	63.0	16.0	7.2	Fsh.	7	70	1912	Seattle, Wash.	Seattle, Wash.
212842		Ga. s.	Alf.	11	10	31.6	10.2	2.5	Fsh.	2	24	1912	Frankfort, Mich.	Grand Haven, Mich.
216439		Ga. s.	Alf E.	11	9	34.1	9.9	4.8	Fsh.	6	18	1918	Seattle, Wash.	Seattle, Wash.
209511		Ga. s.	Alfa	18	12	40.5	12.5	4.8	Fsh.	5	32	1911	do.	Do.
210611		Ga. s.	Alfa	8	6	32.2	9.0	4.4	Fsh.	1	18	1918	Poulsbo, Wash.	Do.

^a s sp. y. Verona.
^b Formerly British sp. y. Foxie.
^c Ga. y. Foxie.

¹ Formerly ga. y. Heather.
² Formerly st. y. Squib.

³ Formerly ga. y. Virginia.
⁴ Formerly ga. s. Lois.

⁵ Formerly ga. s. Daisy.
[†] Oil engine.

MERCHANT MOTOR VESSELS OF THE UNITED STATES—Continued.

Official No.	Signal letters.	Rig.	Name of vessel.	Gross tonnage.	Net tonnage.	Length.	Breadth.	Depth.	Service.	Crew.	Indicated horsepower.	When built.	Where built.	Home port (where permanent document issues).
						<i>Feet.</i>	<i>Feet.</i>	<i>Feet.</i>						
213205		Ga. s.	Alfina	6	6	28.5	9.1	4.4	Frt.	1	12	1914	City Island, N. Y.	New York, N. Y.
208370		Ga. s.	Alfonzo	21	21	55.5	16.7	3.6	Frt.	4	30	1911	Williston, N. C.	Beaufort, N. C.
107317		Ga. s.	Alfonzo XIII	11	5	38.4	11.5	5.2	Fsh.	2	30	1897	San Francisco, Cal.	Sulzer, Alaska
206236		Ga. s.	Alfred	16	13	35.4	13.2	6.5	Fsh.	1	1	1909	Tacoma, Wash.	Seattle, Wash.
212677		Ga. s.	Alfred H.	15	10	43.6	14.1	3.9	Pas.	1	45	1914	Cedar Bayou, Tex.	Galveston, Tex.
202281		Ga. s.	Alfred S.	10	9	32.0	14.3	4.0	Frt.	1	1	1894	Brooklyn, N. Y.	New York, N. Y.
210697		Ga. s.	Algie L.	7	6	29.0	8.5	4.0	Fsh.	3	15	1911	Green Bay, Wis.	Milwaukee, Wis.
207281		Ga. s.	Alhambra	22	14	52.5	12.8	3.0	Msc.	2	2	1910	Crystal River, Fla.	Cedar Keys, Fla.
209671		Ga. s.	Aliaa	10	8	33.0	11.3	4.5	Pas.	1	1	1912	Patchogue, N. Y.	Patchogue, N. Y.
106576		Ga. s.	Alice	13	9	34.5	13.3	4.9	Fsh.	1	1	1888	Seattle, Wash.	Juneau, Alaska
106745		Ga. s.	Alice	7	6	29.2	11.0	3.9	Frt.	1	1	1890	East Providence, R. I.	Providence, R. I.
106872		Ga. s.	Alice	8	8	30.7	11.5	4.5	Fsh.	1	1	1886	Fall River, Mass.	Newport, R. I.
106978		Ga. s.	Alice	45	26	69.0	18.2	7.8	Frt.	4	4	1892	Alameda, Cal.	Tacoma, Wash.
107569		Ga. s.	Alice	43	39	60.8	16.2	9.0	Frt.	2	2	1896	Green Bay, Wis.	Milwaukee, Wis.
107654		Ga. s.	Alice	5	5	26.3	10.8	5.0	Fsh.	1	1	1901	Friendship, Me.	Machias, Me.
202453		Ga. s.	Alice	7	5	30.7	10.4	4.2	Fsh.	1	10	1905	Ketchikan, Alaska	Ketchikan, Alaska
204017		Ga. s.	Alice	14	13	36.1	13.7	3.6	Fsh.	3	13	1907	Newport, R. I.	Newport, R. I.
204135		Ga. s.	Alice	37	25	58.1	18.5	5.8	Oya.	6	6	1907	Tottenville, N. Y.	Newark, N. J.
206754		Ga. s.	Alice	9	6	40.0	11.3	3.6	Msc.	1	12	1906	Marshova, Alaska	Unalaska, Alaska
207240		Ga. s.	Alice	20	17	40.2	16.5	4.6	Frt.	1	40	1910	Tottenville, N. Y.	New Haven, Conn.
207741		Ga. s.	Alice	6	6	41.5	8.3	3.7	Pas.	2	30	1902	St. Joseph, Mich.	Philadelphia, Pa.
208119		Ga. s.	Alice	13	12	27.9	9.2	4.8	Frt.	2	12	1908	Charlevoix, Mich.	Grand Haven, Mich.
208507		Ga. s.	Alice	18	12	40.2	12.8	4.8	Fsh.	6	20	1911	Tacoma, Wash.	Seattle, Wash.
208520		Ga. s.	Alice	23	11	52.0	12.3	6.9	Fsh.	2	28	1911	East Boothbay, Me.	Eastport, Me.
208661		Ga. s.	Alice	11	9	36.9	14.6	3.5	Frt.	1	1	1910	Carlstadt, N. J.	Newark, N. J.
209986		Ga. s.	Alice	23	15	43.3	14.0	6.0	Fsh.	6	30	1912	Tacoma, Wash.	Tacoma, Wash.
210093		Ga. s.	Alice	52	35	75.4	15.2	6.6	Pas.	4	100	1912	West Lake, La.	Galveston, Tex.
212069		Ga. s.	Alice	8	7	35.0	10.3	4.4	Frt.	1	10	1914	Orea, Alaska	Cordova, Alaska
212523		Ga. p.	Alice	11	11	60.2	16.0	2.3	Tow.	1	50	1914	Dravosburg, Pa.	Pittsburgh, Pa.
214436		Ga. s.	Alice	25	20	60.0	12.8	4.4	Msc.	2	60	1914	Schenectady, N. Y.	Baltimore, Md.
106918		Ga. p.	Alice A.	9	6	33.1	12.2	5.5	Frt.	2	2	1892	Boothbay, Me.	Southwest Harbor, Me.
211616		Ga. s.	Alice A.	8	8	33.0	8.3	3.2	Frt.	2	16	1913	Ludington, Mich.	Marquette, Mich.
107451		Ga. s.	Alice A.	15	14	37.0	14.0	5.8	Frt.	2	2	1899	Bristol, Me.	Eastport, Me.
207974		Ga. s.	Alice A.	10	7	34.1	11.0	3.2	Pas.	1	14	1909	Dagsboro, Del.	Wilmington, Del.
209723		Ga. s.	Alice B.	20	13	43.0	13.0	5.2	Fsh.	1	27	1912	Seattle, Wash.	Seattle, Wash.
210619		Ga. s.	Alice B.	9	8	36.9	9.0	2.6	Pas.	2	20	1912	Dames Point, Fla.	Jacksonville, Fla.
200298		Ga. s.	Alice C.	23	10	57.6	11.6	5.4	Tow.	3	30	1903	Springfield, La.	New Orleans, La.
108881		Ga. s.	Alice C.	6	6	29.0	12.0	3.5	Frt.	1	1	1890	Chitly Island, N. Y.	Bridgesport, Conn.
107243		Ga. s.	Alice E.	6	6	26.4	13.0	4.0	Msc.	1	10	1895	Newport, R. I.	Newport, R. I.
210610		Ga. s.	Alice E.	12	11	29.8	10.1	3.2	Pas.	2	24	1912	Port Lavaca, Tex.	Port Lavaca, Tex.
210286		Ga. s.	Alice F.	10	7	36.0	8.0	4.2	Pas.	1	20	1909	Detroit, Mich.	Detroit, Mich.
204452		Ga. s.	Alice H.	9	8	38.4	10.5	3.8	Pas.	1	1	1907	Patchogue, N. Y.	Patchogue, N. Y.
208361		Ga. s.	Alice H.	14	11	44.7	10.2	3.9	Pas.	1	25	1909	Marshfield, Ore.	Marshfield, Ore.
214098		Ga. p.	Alice H.	35	14	51.5	14.0	2.2	Tow.	3	20	1916	Garden City, La.	Morgan City, La.
213739		Ga. s.	Alice H.	8	6	33.0	8.4	3.7	Frt.	1	24	1915	Tacoma, Wash.	Tacoma, Wash.
215421		Ga. s.	Alice J.	81	23	58.4	18.2	4.3	Frt.	2	60	1917	Fox Hill, Va.	Newport News, Va.
216544		Ga. s.	Alice J.	7	5	31.7	9.6	3.4	Fsh.	5	18	1918	Port Blakely, Wash.	Seattle, Wash.
208703		Ga. s.	Alice L.	8	8	26.5	8.5	3.6	Pas.	1	20	1911	North Maniton, Mich.	Marquette, Mich.
107597		Ga. s.	Alice Lee	11	9	48.5	15.8	3.0	Frt.	1	1	1900	Folly Creek, Va.	Norfolk, Va.
107785		Ga. s.	Alice M.	7	6	38.8	12.5	5.5	Frt.	1	1	1885	Perry, Me.	Machias, Me.
201166		Ga. s.	Alice M.	9	7	32.4	7.4	3.4	Pas.	1	35	1904	St. Louis, Mo.	New York, N. Y.
208787		Ga. s.	Alice M.	7	6	29.2	8.6	4.1	Pas.	1	10	1908	Atlantic City, N. J.	Philadelphia, Pa.
210130		Ga. s.	Alice M.	12	10	34.0	10.2	4.0	Pas.	1	12	1909	Epotette, Mich.	Grand Haven, Mich.
211871		Ga. s.	Alice M.	7	6	30.7	10.6	2.8	Frt.	1	20	1913	East Rockaway, N. Y.	Patchogue, N. Y.
205951		Ga. s.	Alice Marlon	10	6	31.7	11.8	6.0	Fsh.	1	10	1908	Friendship, Me.	South West Harbor, Me.
106999		Ga. s.	Alice Maud	6	6	29.2	10.2	5.0	Frt.	2	5	1893	Rockland, Me.	Castine, Me.
204232		Ga. s.	Alice Roper	8	6	45.0	12.2	3.2	Frt.	1	1	1906	Norfolk, Va.	Norfolk, Va.
215985		Ga. s.	Alice T.	11	9	40.2	7.7	3.2	Pas.	2	18	1907	Myrtille Grove, La.	New Orleans, La.
205267		Ga. s.	Alice V.	11	7	36.0	12.8	3.0	Frt.	1	1	1908	Patchogue, N. Y.	Patchogue, N. Y.
210873		Ga. s.	Alice Virginia	11	6	44.1	12.2	4.3	Fsh.	2	20	1913	Seymour, Va.	Norfolk, Va.
214648		Ga. s.	Alice Y.	28	16	47.0	13.3	4.8	Frt.	2	40	1915	Irrington, Va.	Do.
214445		Ga. s.	Alice D. Hutchins.	9	6	32.4	10.4	4.6	Fsh.	3	18	1916	Cape Polpoise, Me.	Newport News, Va.
106585		Ga. s.	Alice E. Walker	14	9	58.0	15.7	3.3	Oya.	1	1	1888	Ortolo, Mo.	Newport News, Va.
213504		Ga. s.	Alice H. E. Reeder	25	23	47.2	14.6	5.8	Frt.	3	120	1915	Trenton, N. J.	Philadelphia, Pa.
210971		Ga. s.	Alice L. Stetson	23	19	49.3	16.9	4.8	Cod.	4	37	1912	Friendship, Me.	Vineyard Haven, Mass.
214925		Ga. s.	Alice M. Doughty	33	15	60.0	18.7	6.6	Fsh.	10	45	1917	Thomaston, Me.	Portland, Me.
107868		Ga. s.	Alice M. Goutrle	89	54	87.0	23.0	9.2	Fsh.	17	72	1901	Gloucester, Mass.	New York, N. Y.
106485		Ga. s.	Alice M. Newton	5	5	27.4	12.2	3.0	Msc.	1	1	1896	Patchogue, N. Y.	Greenport, N. Y.
208903		Ga. s.	Alice and Ruby	13	9	37.6	11.0	5.5	Frt.	1	1	1912	Deer Isle, Me.	Castine, Me.
218406		Ga. s.	Alice and Wilson	33	16	62.9	16.5	7.2	Fsh.	7	42	1919	Rockport, Mass.	Gloucester, Mass.
106515		Ga. s.	Alida	10	10	52.1	14.8	3.2	Frt.	2	1	1887	Fowl River, Ala.	Mobile, Ala.
106492		Ga. s.	Alida	5	5	29.6	11.7	2.6	Msc.	1	1	1887	Greenwich, Conn.	Newark, N. J.
106426		Ga. s.	Alida V	6	5	29.3	13.3	3.3	Msc.	1	1	1886	Patchogue, N. Y.	Patchogue, N. Y.
201977	KTVM	Ga. y.	Alisbe	20	16	61.6	10.0	5.6	Yct.	3	1	1906	New York, N. Y.	New York, N. Y.

1 Formerly st. s. Natalbany.

2 Formerly ga. y. Vin.

+ Oil engine.

MERCHANT MOTOR VESSELS OF THE UNITED STATES—Continued.

Official No.	Signal letters.	Rig.	Name of vessel.	Gross tonnage.	Net tonnage.	Length.	Breadth.	Depth.	Service.	Crew.	Indicated horsepower.	When built.	Where built.	Home port (where permanent document issues).
						Feet.	Feet.	Feet.						
166821		Ga. s.	Alki	716	694	142.1	37.2	16.2	Frt.	8		1914	Portland, Oreg.	Seattle, Wash.
210765		Ga. s.	Alku	9	9	34.6	9.4	4.0	Tow.	1	17	1907	Iiwaco, Wash.	Pt. Townsend, Wash.
215305		Ga. s.	Alia G. Turner	677	541	175.	37.5	12.6	Frt.	11	300	1917	Westlake, La.	Mobile, Ala.
214013		Ga. s.	Allaire	11	10	32.0	13.2	4.1	Frt.	14		1904	Port Republic, N. J.	Tuckerton, N. J.
205391		Ga. s.	Allamakee II.	10	9	43.9	8.1	4.7	Pas.	1	40	1908	St. Louis, Mo.	St. Louis, Mo.
200133		Ga. s.	Allard	9	9	35.0	13.0	4.2	Pas.	1	82	1903	Atlantic City, N. J.	Tuckerton, N. J.
212365		Ga. y.	Allebasi	38	26	58.0	13.6	5.6	Yct.	1	75	1914	Chicago, Ill.	Port Huron, Mich.
211239		*Ga. p.	Allegran	15	13	32.8	10.0	1.8	Pas.	3	20	1913	Douglas, Mich.	Grand Haven, Mich.
205004	KWNC	Ga. y.	Alleagro	191	130	108.4	20.1	12.4	Yct.	11	360	1908	Essington, Pa.	Philadelphia, Pa.
215521		Ga. s.	Allen	24	10	62.0	16.6	3.2	Oys.	3	50	1913	Houma, La.	Morgan City, La.
213815		Ga. s.	Allenaire	56	39	55.1	18.7	6.6	Pas.	3	80	1915	San Diego, Cal.	San Diego, Cal.
206331		Ga. s.	Allen C.	9	9	42.1	12.8	4.7	Frt.	1	36	1909	Friendship, Me.	Ellsworth, Me.
207779		Ga. s.	Allentown	10	6	38.0	9.0	3.7	Pit.	1	25	1910	Seattle, Wash.	Seattle, Wash.
76840		Ga. s.	Alliance	11	6	33.4	12.2	4.8	Frt.	1	8	1887	Northport, Me.	Rockland, Me.
213866		Ga. s.	Allie	15	10	44.8	12.2	2.5	Pas.	2	16	1910	Houma, La.	Morgan City, La.
200399		Ga. s.	Allie B.	11	8	44.0	11.0	4.6	Fsh.	3		1903	West Bay City, Mich.	Port Huron, Mich.
207976		Ga. s.	Allie May	11	7	36.0	9.3	2.7	Pas.	2	10	1909	Ocean View, Del.	Wilmington, Del.
208894		Ga. y.	Allis	20	13	42.0	10.6	7.3	Yct.	2	40	1909	Chicago, Ill.	New Orleans, La.
218091		Ga. s.	Allouisa	18	10	50.0	8.6	4.0	Tow.	1	35	1917	Havana, Ill.	Peoria, Ill.
107852		Ga. s.	Allure	18	15	60.0	9.7	3.8	Frt.	2		1903	Mariners Harbor, N. Y.	Miami, Fla.
107262		Ga. s.	Alma	14	11	47.0	14.8	3.9	Frt.	2		1895	Bayou la Batre, Ala.	Mobile, Ala.
107657	KVJT	Ga. p.	Alma	11	10	42.0	15.0	2.6	Pas.	1		1901	Rio Vista, Cal.	San Francisco, Cal.
203087		Ga. y.	Alma	39	26	58.0	14.2	4.0	Yct.	1		1906	Port Jefferson, N. Y.	New York, N. Y.
205545		Ga. s.	Alma	12	9	48.0	10.0	2.4	Pas.	2	15	1908	Manteo, N. C.	Elizabeth City, N. C.
206802		Ga. s.	Alma	12	8	36.0	11.2	3.7	Fsh.	2	20	1909	Seattle, Wash.	Seattle, Wash.
209284		Ga. s.	Alma	7	5	39.0	10.0	3.0	Oys.	1	24	1911	Morgan City, La.	Morgan City, La.
212209		Ga. s.	Alma	95	74	83.1	19.0	6.9	Pas.	4	250	1914	Seattle, Wash.	Juneau, Alaska.
212350		Ga. s.	Alma	8	7	41.1	9.0	3.5	Pas.	1	24	1914	Helena, Ark.	St. Louis, Mo.
214953		Ga. s.	Alma	8	6	31.3	10.9	4.7	Fsh.	3	20	1917	Wildwood, N. J.	Philadelphia, Pa.
206974		Ga. s.	Alma Gray	14	10	56.5	14.5	3.0	Pas.	3	37	1909	Morehead City, N. C.	Elizabeth City, N. C.
204055		Ga. s.	Alma May	26	17	60.5	13.1	3.8	Pas.	3		1907	Seville, Fla.	Jacksonville, Fla.
206237		Ga. s.	Alma P.	12	10	39.7	12.4	4.4	Frt.	3	40	1909	Port Clinton, Ohio.	Sandusky, Ohio.
214984		Ga. s.	ALMA R.	59	29	87.2	17.0	4.8	Frt.	3		1917	Bath, Me.	New York, N. Y.
207169		Ga. s.	Alma and Alvin	41	29	68.0	21.0	5.5	Oys.	6	36	1910	Greenwich, N. J.	Philadelphia, Pa.
201925		Ga. s.	Almeda	10	7	38.0	12.0	4.5	Pas.	1	25	1904	Lonsdale, R. I.	Providence, R. I.
1254		Ga. s.	Almira	14	13	47.8	14.6	4.6	Fsh.	3		1866	Groton, Conn.	Greenport, N. Y.
215365		Ga. s.	Alms	11	7	36.2	11.2	3.2	Fsh.	2	20	1917	Sitka, Alaska.	Juneau, Alaska.
107839	KVSG	Ga. s.	Aloha	14	14	44.0	11.2	4.6	Frt.	3		1903	Terminal Island, Cal.	San Diego, Cal.
203756		Ga. y.	Aloha	42	37	75.2	14.2	6.6	Yct.	2		1906	Long Island City, N. Y.	New York, N. Y.
203880		Ga. s.	Aloha	11	8	38.0	10.2	4.3	Fsh.	1		1907	Ballard, Wash.	Juneau, Alaska.
212126		Ga. s.	Aloha	25	17	51.9	13.7	5.7	Frt.	2	75	1914	Tacoma, Wash.	Tacoma, Wash.
214470		Ga. s.	Aloha	132	111	80.4	22.2	6.1	Frt.	4	75	1916	Seattle, Wash.	Seattle, Wash.
216423		Ga. s.	Aloha	19	6	51.1	11.8	5.6	Fsh.	6	50	1918	Long Beach, Cal.	Los Angeles, Cal.
214427		Ga. s.	Aloha	9	6	37.3	10.3	2.2	Pas.	1	50	1916	Cedar Bayou, Tex.	Houston, Tex.
216288		Ga. s.	Alona	8	6	29.0	9.1	4.7	Fsh.	2	13	1915	Seattle, Wash.	Seattle, Wash.
106778		Ga. s.	Alonzo Taulane	11	5	42.2	15.0	4.3	Frt.	1		1890	Smyrna, N. C.	Norfolk, Va.
106355		Ga. s.	Alonzo E. Smith	18	18	50.4	17.5	4.4	Oys.	2		1873	Port Jefferson, N. Y.	Perth Amboy, N. J.
107027		Ga. s.	Alpha	22	21	56.0	14.0	6.0	Fsh.	6		1893	Alameda, Cal.	Los Angeles, Cal.
107235		Ga. s.	Alpha	8	7	30.3	11.2	3.3	Oys.	1		1896	Freeport, N. Y.	Patchogue, N. Y.
107467	KPFG	Ga. y.	Alpha	36	29	73.0	12.2	5.7	Yct.	4		1899	New York, N. Y.	New York, N. Y.
107641		Ga. s.	Alpha	5	5	27.0	10.2	5.0	Fsh.	1		1901	Friendship, Me.	Machias, Me.
200532		Ga. s.	Alpha	8	6	32.2	9.0	4.0	Msc.	1	12	1903	Crisfield, Md.	Baltimore, Md.
202065		Ga. s.	Alpha	7	7	28.3	11.4	3.7	Oys.	1		1905	Stamford, Conn.	Bridgeport, Conn.
209042		Ga. s.	Alpha	9	7	35.3	8.7	3.1	Msc.	1	25	1911	Cordova, Alaska.	Cordova, Alaska.
212623		Ga. s.	Alpha	12	11	37.2	12.0	5.4	Frt.	21		1914	Bridgeport, Conn.	Bridgeport, Conn.
210412		Ga. s.	Alphonsine	9	7	40.5	12.8	2.9	Fsh.	1				Port Lavaca, Tex.
217449		Ga. s.	Alphonsine	8	5	31.2	9.5	3.3	Tow.	1	30	1918	Providence, R. I.	Providence, R. I.
213264		Ga. y.	Alsorie III.	17	12	43.5	10.2	5.4	Yct.	1	35	1915	Camden, Me.	Boston, Mass.
215661		Ga. s.	Alta B.	11	10	35.4	7.3	3.0	Pas.	0	25	1910	Peoria, Ill.	Peoria, Ill.
107529		Ga. y.	Altair	31	22	55.9	14.2	11.0	Yct.	2	50	1900	Bristol, R. I.	Marblehead, Mass.
208252		Ga. y.	Altamaha	54	51	72.7	17.5	2.1	Yct.	4	50	1910	Holly Hill, Fla.	St. Augustine, Fla.
212255		Ga. s.	Altana	24	20	42.5	13.0	5.4	Fsh.	5	20	1914	Keyport, Wash.	Cordova, Alaska.
211193		Ga. s.	Aiten	64	43	72.0	18.2	8.5	Fsh.	14	110	1913	Seattle, Wash.	Seattle, Wash.
209423		Ga. s.	Aithaea	8	8	28.0	9.0	4.0	Frt.	2	12	1911	Green Bay, Wis.	Milwaukee, Wis.
206486		Ga. s.	Aithaea	9	6	34.5	10.2	3.8	Pas.	1	16	1909	Noank, Conn.	New London, Conn.
210447	Ga. p.	Althea	27	17	63.3	16.0	2.7	Frt.	4	60	1912	Nome, Alaska.	Nome, Alaska.	
216671		Ga. s.	Althorp	13	10	37.8	13.2	3.1	Fsh.	1	22	1918	Port Edwards, Alaska.	Juneau, Alaska.
211656		Ga. s.	Altomary	24	22	50.1	16.2	5.0	Pas.	3	32	1913	South Jacksonville, Fla.	New York, N. Y.
203057		Ga. s.	Alton	7	6	43.1	9.3	3.5	Pas.	2	16	1905	Sandusky, Ohio.	Sandusky, Ohio.
200570		Ga. s.	Altoona	13	9	44.6	11.4	4.0	Pas.	1		1903	Astoria, Oreg.	Astoria, Oreg.
212139		Ga. s.	Altoona No. 2.	12	8	50.1	12.3	4.2	Fsh.	1	40	1914	do.	do.
106852		Ga. s.	Alva	15	14	40.9	14.6	6.0	Fsh.	2		1891	Bristol, Me.	Rockland, Me.
106396		Ga. s.	Alva and Hettie	10	9	52.6	14.5	3.2	Frt.	2		1885	St. Michaels, Md.	Baltimore, Md.

¹ Formerly for Scow C. C. Co. No. 37.
² Ga. s. W. T. & B. Co. 37.

³ Formerly slip. y. Altair.

† Oil engine.

MERCHANT MOTOR VESSELS OF THE UNITED STATES—Continued.

Official No.	Signal letters.	Rig.	Name of vessel.	Gross tonnage.	Net tonnage.	Length.	Breadth.	Depth.	Service.	Crew.	Indicated horsepower.	When built.	Where built.	Home port (where permanent license).
107730		Ga. s.	Alvah Ellwood.....	7	6	27.8	11.2	5.5	Fsh.	2	1902	Friendship, Me.	Vinalhaven, Me.
202620		Ga. s.	Alvaretta.....	15	11	23.4	15.3	4.7	Fsh.	6	1905	Boggy, Fla.	Tampa, Fla.
209993		Ga. s.	Alverene.....	30	26	71.2	15.0	2.6	Fsh.	2	60	1913	Everett, Wash.	Pt. Townsend, Wash.
210581		Ga. s.	Alvidda.....	26	18	47.7	14.0	6.4	Fsh.	6	35	1913	Tacoma, Wash.	Tacoma, Wash.
106670		Ga. s.	Alvin C. Somers.....	10	5	50.2	12.3	3.4	Oys.	1	1899	St. Peters Creek, Md.	Newport News, Va.
200923		Ga. s.	Alvina.....	9	6	39.9	9.9	3.3	Fsh.	1	1904	Astoria, Ore.	Seattle, Wash.
214435		Ga. y.	Alwidia.....	24	16	48.0	13.0	5.1	Yct.	1	24	1911	Brooklyn, N. Y.	New York, N. Y.
211067		Ga. s.	Alwin.....	8	6	34.5	8.6	4.5	Fsh.	1	36	1913	Los Angeles, Cal.	Los Angeles, Cal.
77043		Ga. s.	Alwina H. Still.....	14	12	55.8	17.0	3.0	Msc.	2	1892	Bayport, N. Y.	New York, N. Y.
208318		Ga. s.	Alyce B.....	12	9	31.6	10.0	3.5	Frt.	2	20	1911	Seattle, Wash.	Seattle, Wash.
210432		Ga. s.	Amachemco.....	8	7	33.7	9.2	4.2	Fsh.	3	18	1908	Norfolk, Va.	Parth Amboy, N. J.
213184		Ga. s.	Amak.....	51	41	61.1	16.0	6.6	Fsh.	2	50	1915	Seattle, Wash.	Seattle, Wash.
212698		Ga. s.	Amak.....	34	20	51.0	16.5	7.3	Fsh.	1	80	1916	Goble, Ore.	Portland, Ore.
216850		Ga. s.	Amalgamated Sugar Co. No. 1.....	12	7	43.1	11.4	4.4	Frt.	1	85	1918	Sacramento, Cal.	San Francisco, Cal.
216851		Ga. s.	Amalgamated Sugar Co. No. 2.....	11	6	42.3	11.0	4.6	Frt.	1	85	1918	Stockton, Cal.	Do.
216226		Ga. s.	Amanda C. II.....	7	5	31.2	10.7	3.5	Fsh.	1	10	1907	Philadelphia, Pa.	Philadelphia, Pa.
201093		Ga. s.	Amanda Bishop.....	31	28	59.4	18.8	5.4	Fsh.	8	1904	Patchogue, N. Y.	Patchogue, N. Y.
106304		Ga. s.	Amanda F. Lewis.....	47	33	67.0	23.3	6.5	Frt.	4	1884	Madison, Md.	Reedville, Va.
211567		Ga. s.	Am tor.....	6	6	34.2	9.4	3.6	Fsh.	1	15	1913	West Haven, Conn.	New Haven, Conn.
107496		Ga. s.	Amazon.....	93	83	92.7	21.0	9.0	Frt.	4	1899	Bayville, N. Y.	New York, N. Y.
202394		Ga. s.	Amazon.....	15	10	43.0	12.0	5.0	Frt.	1	59	1905	San Francisco, Cal.	San Francisco, Cal.
106205		Ga. s.	Ambition.....	17	11	53.2	15.1	4.3	Oys.	1	1893	St. Michael, Md.	Newport News, Va.
206355		Ga. s.	Ambra II.....	12	12	22.0	9.0	3.0	Msc.	2	1907	Cincinnati, Ohio	Morgan City, La.
218220		Ga. s.	Ameco.....	22	15	54.3	12.7	5.2	Fsh.	4	56	1919	San Pedro, Cal.	Los Angeles, Cal.
107483		Ga. s.	Amelia.....	9	8	40.0	13.0	3.0	Oys.	1	1899	Bayou Shaffer, La.	Morgan City, La.
107894		Ga. s.	Amelia.....	13	11	40.0	13.8	3.8	Msc.	1	1901	Bayshore, N. Y.	Patchogue, N. Y.
201096		Ga. s.	Amelia.....	14	8	53.3	10.5	4.0	Pit.	2	30	1904	South Jacksonville, Fla.	Fernandina, Fla.
206357		Ga. s.	Amelia.....	7	7	40.0	8.5	2.4	Fsh.	2	14	1911	Key West, Fla.	Key West, Fla.
210066		Ga. s.	Amelia.....	12	8	32.5	10.0	4.1	Fsh.	2	20	1912	Los Angeles, Cal.	Los Angeles, Cal.
210628		Ga. s.	Amelia.....	5	5	23.0	7.4	3.5	Msc.	1	10	1912	Milwaukee, Wis.	Duluth, Minn.
212581		Ga. s.	Amelia.....	5	5	21.5	7.4	3.0	Fsh.	2	7	1913	Green Bay, Wis.	Chicago, Ill.
216426		Ga. s.	Amelia M.....	10	7	41.2	9.2	4.4	Frt.	1	25	1906	Mariners Harbor, N. Y.	New York, N. Y.
210104		Ga. s.	Americ.....	33	25	43.4	13.0	4.0	Fsh.	6	30	1912	Keyport, Wash.	Wrangell, Alaska.
107533		Ga. s.	America.....	13	9	36.6	14.8	4.2	Fsh.	3	1896	Brooklyn, N. Y.	New York, N. Y.
205520		Ga. s.	America.....	14	7	47.0	13.8	4.6	Frt.	2	15	1908	Lubeck, Me.	Eastport, Me.
206324		Ga. p.	America.....	13	8	50.7	13.1	3.2	Frt.	2	15	1909	Cut Off, La.	New Orleans, La.
207287		Ga. s.	America.....	37	25	61.6	17.4	3.5	Fsh.	11	50	1910	Seattle, Wash.	Seattle, Wash.
212211		Ga. s.	America.....	21	17	48.8	14.8	5.0	Fsh.	2	50	1914	Brooklyn, N. Y.	New York, N. Y.
212555		Ga. s.	America.....	17	8	50.7	12.3	3.8	Fsh.	1	25	1914	Punta Gorda, Fla.	Tampa, Fla.
213020		Ga. s.	America.....	40	39	56.5	17.0	6.6	Fsh.	3	75	1915	Manitowoc, Wis.	Chicago, Ill.
213918		Ga. s.	America.....	7	7	32.6	10.8	4.7	Fsh.	1	20	1915	San Diego, Cal.	San Diego, Cal.
215140		Ga. s.	America.....	33	25	51.3	14.7	6.6	Fsh.	7	40	1917	Tacoma, Wash.	Seattle, Wash.
217699		Ga. s.	America.....	36	24	57.6	14.8	6.9	Fsh.	7	50	1919	Los Angeles, Cal.	Los Angeles, Cal.
217862		Ga. s.	America.....	12	11	32.0	9.5	4.2	Fsh.	3	15	1917	Ballys Harbor, Wis.	Milwaukee, Wis.
219092		Ga. s.	America.....	15	5	38.4	12.8	4.8	Fsh.	6	24	1919	South Boston, Mass.	Gloucester, Mass.
215223		Ga. s.	America First.....	31	25	52.1	14.9	5.9	Fsh.	8	40	1917	Tacoma, Wash.	Astoria, Ore.
211578		Ga. s.	American.....	21	14	49.8	13.0	5.1	Tow.	1	110	1913	Oakland, Cal.	San Francisco, Cal.
208760		Ga. s.	American Beauty.....	8	8	46.8	8.5	3.6	Fsh.	2	28	1911	Chattanooga, Tenn.	Chattanooga, Tenn.
215317		Ga. s.	American Beauty.....	35	27	53.3	14.7	6.6	Frt.	7	1917	Tacoma, Wash.	Tacoma, Wash.
217945		Ga. s.	American Beauty.....	31	21	55.1	14.5	6.5	Fsh.	8	40	1919	Wilmington, Cal.	Los Angeles, Cal.
202190		Ga. s.	American Eagle.....	10	7	44.0	11.7	4.0	Fsh.	2	1903	Saugatuck, Mich.	Chicago, Ill.
203416		Ga. p.	American Eagle.....	13	6	58.7	14.1	2.6	Frt.	3	1906	Westwego, La.	New Orleans, La.
214007		Ga. s.	American Products Co. No. 3.....	112	58	74.0	28.1	6.6	Frt.	4	45	1916	Long Beach, Cal.	Los Angeles, Cal.
203036		Ga. s.	Americus.....	73	60	70.5	22.5	6.4	Oys.	5	85	1906	Tottenville, N. Y.	New Haven, Conn.
100202		Ga. s.	Americus.....	19	16	56.0	14.0	4.5	Oys.	3	45	1877	East Haven, Conn.	Do.
107758		Ga. s.	Amerind.....	15	8	48.0	12.0	4.8	Frt.	2	20	1902	Tacoma, Wash.	Tacoma, Wash.
107068		Ga. s.	Amethyst.....	12	12	51.0	16.7	3.2	Fsh.	8	1893	Biloxi, Miss.	Mobile, Ala.
211891		Ga. s.	Amorco.....	13	9	42.5	12.2	5.0	Frt.	1	50	1913	Oakland, Cal.	San Francisco, Cal.
202218		Ga. s.	Amorita.....	11	8	53.5	9.9	3.7	Frt.	8	1903	Alexandria Bay, N. Y.	Cape Vincent, N. Y.
107175	KWDG	Ga. y.	AMORITA.....	69	62	69.0	20.0	18.6	Yct.	15	1896	Wilmington, Del.	Chicago, Ill.
201813		Ga. s.	AMORITA.....	6	6	34.0	11.2	2.9	Fsh.	1	1905	Patchogue, N. Y.	Patchogue, N. Y.
107633		Ga. s.	Amphion.....	20	13	48.0	14.3	4.8	Fsh.	2	1901	Bridgeport, Conn.	Newark, N. J.
212812		Ga. s.	Amriald.....	19	5	41.4	14.1	6.3	Cod.	4	24	1914	Friendship, Me.	Gloucester, Mass.
2677		Ga. y.	Amrita.....	23	20	58.4	10.5	4.5	Yct.	3	1896	New York, N. Y.	Boston, Mass.
206029	LCMG	Ga. y.	Amuray.....	31	21	58.5	13.2	6.4	Yct.	1	50	1911	Port Clinton, Ohio.	New York, N. Y.
210969		Ga. s.	Amy.....	41	28	55.0	14.3	6.2	Fsh.	3	75	1913	Seattle, Wash.	Juneau, Alaska.
212498		Ga. s.	Amy.....	11	7	38.2	13.1	3.4	Frt.	2	8	1913	Unalakleet, Alaska.	Nome, Alaska.
204418		Ga. s.	Amy B.....	37	33	49.8	17.0	5.8	Frt.	3	60	1907	Tottenville, N. Y.	Port Arthur, Tex.

¹ Formerly ga. s. James Morrissey.

² Formerly ga. s. Alice H.

³ Formerly ga. s. Pacific Sugar Corp. No. 2.

⁴ Formerly ga. s. Pacific Sugar Corp. No. 1.

⁵ Formerly ga. s. Ivernia.

⁶ Formerly st. y. Blits.

⁷ Formerly st. y. Nephwin.

¹ Formerly ga. y. Yamaha.

² Rebuilt, 1896.

MERCHANT MOTOR VESSELS OF THE UNITED STATES—Continued.

Official No.	Signal letters.	Rig.	Name of vessel.	Gross tonnage.	Net tonnage.	Length.	Breadth.	Depth.	Service.	Crew.	Indicated horsepower.	When built.	Where built.	Home port (where permanent document issues).
212064		Ga. s.	Anacapa.....	8	5	35.3	9.6	3.9	Pas.	1	16	1905	East San Pedro, Cal.	Los Angeles, Cal.
106494		Ga. s.	Anaconda.....	32	30	51.3	18.0	7.3	Wld.	2	1887	Brooklyn, N. Y.	New York, N. Y.
214926		Ga. y.	Anado.....	33	22	65.3	12.8	5.3	Yct.	3	100	1917	New York, N. Y.	Do.
209693		Ga. s.	Analbern.....	18	11	70.0	16.3	3.1	Fsh.	2	25	1912	Irvington, Va.	Washington, N. C.
1880		Ga. s.	Anastasia.....	44	23	58.5	22.2	4.3	Frt.	1	45	1870	San Francisco, Cal.	San Francisco, Cal.
214482		Ga. s.	Anchor.....	80	76	91.6	22.0	4.9	Frt.	6	50	1916	Memphis, Tenn.	Memphis, Tenn.
210763		Ga. s.	Ancon.....	11	7	38.4	11.8	4.2	Tow.	1	30	1912	Oakland, Cal.	San Francisco, Cal.
212043		Ga. y.	Andalista.....	14	9	34.4	8.4	4.2	Yct.	1	25	1914	Seattle, Wash.	Seattle, Wash.
214771		*Ga. p.	Anderson.....	13	13	52.4	14.5	2.0	Fer.	1	10	1917	Gainsboro, Tenn.	Nashville, Tenn.
1182		Ga. s.	Andrew Jackson.....	36	24	56.0	20.8	4.7	Frt.	2	1860	San Francisco, Cal.	San Francisco, Cal.
207527		Ga. s.	Andrew N.....	17	11	42.4	12.6	4.0	Fsh.	6	20	1910	Seattle, Wash.	Seattle, Wash.
205925		Ga. s.	Andrew Z.....	13	9	36.5	12.4	4.5	Fsh.	6	20	1908	Tacoma, Wash.	Ketchikan, Alaska.
209600		Ga. s.	Andrew Z II.....	27	18	49.0	15.0	6.1	Fsh.	8	40	1912do.....	Tacoma, Wash.
213111		Ga. s.	Andrye.....	11	9	46.2	15.6	2.5	Pas.	2	24	1915	Miami, Fla.	Miami, Fla.
215734		Ga. y.	Anemone.....	118	78	102.0	19.5	12.5	Yct.	7	125	1899	London, England	Port Townsend, Wash.
203749		Ga. s.	Angel.....	15	15	44.0	14.0	4.0	Msc.	3	1906	Tarpon Springs, Fla.	Tampa, Fla.
218121		Ga. s.	Angeles.....	7	6	32.3	9.4	4.3	Fsh.	7	16	1919	Seattle, Wash.	Port Angeles, Wash.
205843		Ga. s.	Angeline II.....	20	15	60.2	10.0	2.5	Pas.	1	1908	Grafton, Ill.	St. Louis, Mo.
212674		Ga. s.	Angeline C. Numan.....	101	58	89.8	22.2	10.9	Fsh.	16	72	1914	Essex, Mass.	Portland, Me.
213992		Ga. s.	Angeline & Louise.....	9	7	33.4	12.4	5.2	Frt.	2	10	1916	East Booth, Mass.	Provincetown, Mass.
107762		Ga. s.	Angie B. Watson.....	65	36	74.3	21.3	8.5	Fsh.	4	1902	East Boothbay, Me.	Portland, Me.
215735	LJDT	Ga. s.	Angie L. Marshall.....	109	56	98.7	23.1	10.2	Fsh.	18	72	1917	Essex, Mass.	Gloucester, Mass.
107001		Ga. s.	Angler.....	9	6	43.2	10.5	4.1	Pas.	1	1893	Marcus Hook, Pa.	Philadelphia, Pa.
107528		Ga. s.	Angler.....	14	14	41.5	15.0	4.5	Fsh.	2	1900	Greenport, N. Y.	Greenport, N. Y.
206704		Ga. s.	Angler.....	15	10	52.3	13.7	3.8	Frt.	1	40	1909	Shad Point, Md.	Philadelphia, Pa.
209669		Ga. s.	Angler.....	31	15	60.0	17.6	5.6	Tow.	1	75	1912	Greenwich, N. J.	Do.
212432		Ga. s.	Angler.....	14	10	40.0	10.5	3.8	Pas.	3	45	1912	Eagle Harbor, Mich.	Marquette, Mich.
201693		Ga. y.	Anita.....	16	6	49.3	11.0	3.5	Yct.	4	25	1904	Bascom, Ohio.	Chicago, Ill.
203431		Ga. s.	Anita.....	25	13	63.5	14.7	3.6	Pas.	2	75	1906	Galveston, Tex.	Galveston, Tex.
204813		Ga. s.	Anita.....	10	7	34.0	9.6	2.8	Msc.	1	15	1907	Boulder Bay, Alaska.	Cordova, Alaska.
207044		Ga. s.	Anita.....	7	5	30.8	9.8	4.0	Tow.	1	50	1904	San Francisco, Cal.	San Francisco, Cal.
206994		Ga. s.	Anita.....	10	6	31.4	13.0	3.7	Frt.	1	32	New York, N. Y.
215035		Ga. s.	Anita.....	25	17	60.7	16.8	4.0	Frt.	1	35	1917	Rolling Bay, Wash.	Seattle, Wash.
213147		Ga. s.	Anita II.....	65	55	71.0	20.0	5.6	Frt.	4	1915	Pocomoke City, Md.	Jacksonville, Fla.
206766		Ga. s.	Anita Phillips.....	21	14	52.5	14.0	4.3	Fsh.	7	14	1908	Juneau, Alaska.	Juneau, Alaska.
214842		Ga. s.	Anita and Bernice L.....	31	16	58.7	16.4	7.1	Frt.	6	36	1917	Friendship, Me.	Boston, Mass.
212050		Ga. s.	Ann.....	15	10	46.3	12.2	4.5	Frt.	1	50	1914	Oakland, Cal.	San Francisco, Cal.
207971		*Ga. p.	Ann Maria.....	12	12	46.8	10.0	2.5	Frt.	3	10	1910	Hematite, Ky.	Paducah, Ky.
106219		Ga. s.	Ann Matilda.....	10	9	46.5	12.9	3.7	Frt.	3	25	1883	St. Michael, Md.	Norfolk, Va.
106491		Ga. y.	Anna.....	23	15	62.2	12.0	4.1	Yct.	1	45	1887	Newburyport, Mass.	Philadelphia, Pa.
206109		Ga. s.	Anna.....	12	8	32.8	14.4	4.7	Frt.	3	16	1908	Holly Oak, Del.	Wilmington, Del.
211416		Ga. s.	Anna.....	19	13	52.8	14.2	3.9	Msc.	2	75	1913	Carteret, N. J.	Perth Amboy, N. J.
211747		Ga. s.	Anna.....	28	8	46.6	16.3	7.1	Fsh.	2	38	1913	Friendship, Me.	Boston, Mass.
214189		Ga. s.	Anna.....	12	8	36.2	11.3	4.7	Frt.	2	25	1915	Brooklyn, N. Y.	New York, N. Y.
215657		Ga. s.	Anna A.....	8	7	30.5	9.2	3.2	Pas.	1	12	1914	Chicago, Ill.	Chicago, Ill.
214245		Ga. s.	Anna A. II.....	28	22	57.3	12.2	5.6	Frt.	1	30	1916	Bay City, Mich.	Detroit, Mich.
106631		Ga. s.	Anna Bell.....	20	20	52.0	20.0	4.5	Tow.	2	1888	Paulsboro, N. J.	New York, N. Y.
106624		Ga. s.	Anna Bell.....	7	6	30.7	13.7	3.3	Msc.	1	1888	Oyster Bay, N. Y.	Do.
107457		Ga. s.	Anna Bell.....	8	6	37.9	12.5	3.1	Oys.	3	24	1898	Green Run, Md.	Cape Charles, Va.
217825		Ga. s.	Annabelle.....	7	6	28.0	8.5	3.3	Fsh.	1	15	1917	Green Bay, Wis.	Milwaukee, Wis.
739		Ga. s.	Anna Brown.....	48	45	63.6	21.7	5.0	Oys.	2	1866	Westfield, N. Y.	Perth Amboy, N. J.
212057	LDKC	Ga. y.	Anna D.....	16	12	40.0	9.0	5.0	Yct.	1	60	1914	Atlantic City, N. J.	Philadelphia, Pa.
141712		Ga. s.	Anna Doris.....	9	6	39.0	11.0	3.0	Oys.	1	1901	Wheaton, Va.	Reedville, Va.
210269		Ga. s.	Anna Elizabeth.....	37	25	58.7	18.0	5.4	Frt.	3	50	1912	Paulsboro, N. J.	Philadelphia, Pa.
216764		Ga. s.	Anna Florence.....	20	16	57.6	15.8	4.0	Frt.	2	25	1918	Chester, Md.	Baltimore, Md.
218364		Ga. s.	Anna Gold.....	22	15	37.1	9.6	5.0	Frt.	0	24	1919	Sioux City, Iowa.	Sioux City, Iowa.
206775		Ga. s.	Anna H.....	29	24	56.0	17.0	4.5	Frt.	3	30	1911	Greenwich Pier, N. J.	Philadelphia, Pa.
211062		Ga. s.	Anna I.....	11	9	34.8	10.8	3.9	Tow.	1	30	1913	Dames Point, Fla.	Jacksonville, Fla.
209581		Ga. s.	Anna J.....	10	8	38.2	10.5	3.2	Pas.	2	24	1912	Eulalia, Fla.	Do.
215226		Ga. s.	Anna J.....	28	22	46.0	13.3	6.7	Fsh.	6	27	1917	Tacoma, Wash.	Seattle, Wash.
202829		Ga. s.	Anna K.....	12	9	39.5	12.6	4.1	Msc.	2	1906	Oceanus, N. Y.	New York, N. Y.
211111		Ga. s.	Anna L.....	10	7	32.0	10.7	3.6	Fsh.	5	12	1913	Seattle, Wash.	Seattle, Wash.
215610		Ga. s.	Anna L.....	6	5	28.6	10.5	3.4	Fsh.	1	30	1895	Brooklyn, N. Y.	New York, N. Y.
201547		Ga. s.	Anna Long.....	25	6	54.6	19.8	3.3	Oys.	4	1904	Biloxi, Miss.	New Orleans, La.
107745		Ga. s.	Anna Louise.....	9	8	30.0	12.6	2.9	Frt.	2	24	1902	Bon Secour, Ala.	Mobile, Ala.
1481		Ga. s.	Anna M.....	11	10	39.2	13.7	4.3	Fsh.	4	20	1867	Brooklyn, N. Y.	Newport, R. I.
214041		Ga. s.	Anna May.....	37	14	59.8	18.2	7.4	Frt.	3	20	1916	Pocomoke City, Md.	Fernandina, Fla.
216548		Ga. s.	Anna May.....	22	12	49.4	12.4	4.3	Pas.	1	65	1915	Galveston, Tex.	Port Arthur, Tex.
218008		Ga. s.	Anna May.....	9	8	32.5	9.1	4.9	Fsh.	3	14	1919	Winslow, Wash.	Seattle, Wash.
213809		Ga. s.	Anna May L.....	15	10	38.0	12.0	4.4	Frt.	2	1915	New Brunswick, N. J.	Perth Amboy, N. J.
209970		Ga. s.	Anna Olga.....	25	17	49.4	14.3	4.6	Fsh.	3	20	1912	Poulsbo, Wash.	Seattle, Wash.
106291		Ga. s.	Anna Sherman.....	38	32	60.9	21.5	5.6	Frt.	4	10	1884	Cambridge, Md.	Crisfield, Md.

¹ Formerly British ga. y. Anemone IV.

² Formerly ga. s. (s) Susie R. F. Allen.

³ Formerly ga. s. (b) Allen.

⁴ Formerly ga. s. Boles Penrose.

⁵ Formerly ga. s. Lorna Doone.

[†] Oil engine.

MERCHANT MOTOR VESSELS OF THE UNITED STATES—Continued.

Official No.	Signal letters.	Rig.	Name of vessel.	Gross tonnage.	Net tonnage.	Length.	Breadth.	Depth.	Service.	Crew.	Indicated horsepower.	When built.	Where built.	Home port (where permanent document issues).
						Feet.	Feet.	Feet.						
136387		Ga. s.	Anna T	12	8	51.0	13.9	3.3	Msc.	1	25	1893	Fairmount, Md.	Elizabeth City, N. C.
210604		Ga. s.	Anna T	18	13	44.4	11.6	5.4	Fsh.	5	36	1912	Essex, Mass.	Gloucester, Mass.
210531		Ga. s.	Anna V	8	7	27.2	9.0	3.5	Fsh.	1	14	1908	Muskegon, Mich.	Grand Haven, Mich.
105911		Ga. s.	Anna W	6	6	38.0	11.0	2.4	Oys.	15	10	1880	New Haven, Conn.	Providence, R. I.
210499		Ga. y.	Anna H	20	16	45.0	12.0	5.0	Yct.	2	15	1912	Port Republic, N. J.	Philadelphia, Pa.
216428		Ga. s.	Anna B. Porter	8	5	31.5	9.5	3.7	Frt.	2	16	1918	Bay Center, Wash.	Astoria, Oreg.
106878		Ga. s.	Anna C. Terry	22	13	51.0	18.4	4.9	Oys.	5	18	1906	Dividing Creek, N. J.	Philadelphia, Pa.
200638		Ga. s.	Anna M. Dawson	6	6	31.5	16.8	3.3	Oys.	2	1891	Rhode River, Md.	Annapolis, Md.
106392		Ga. s.	Anna M. Frome	45	19	69.5	20.8	5.7	Oys.	14	1904	Greenwich, N. J.	Philadelphia, Pa.
207259		Ga. s.	Anna and Ella	16	6	44.6	15.9	4.3	Oys.	4	1885	Dorchester, N. J.	Do.
205536	KWQH	Ga. y.	Annaweta	23	17	57.0	18.0	5.0	Fsh.	8	36	1910	Greenwich, N. J.	New York, N. Y.
106284		Ga. s.	Anne	27	27	51.0	12.5	6.0	Yct.	1	75	1908	East Greenwich, R. I.	Do.
218129		Ga. s.	Anne	13	6	34.2	14.8	3.7	Oys.	3	1884	Smithtown, N. Y.	Patchogue, N. Y.
218125		Ga. s.	Anne	8	6	33.8	9.8	4.0	Fsh.	2	12	1919	Bremerton, Wash.	Seattle, Wash.
207356		Ga. s.	Anne B.	25	17	54.0	14.0	6.7	Msc.	0	100	1918	Brooklyn, N. Y.	New York, N. Y.
211391		Ga. s.	Anne J. Larsen	37	25	54.2	15.4	6.5	Fsh.	10	1910	Docketon, Wash.	Tacoma, Wash.
207356		Ga. s.	Anne J. Larsen	25	17	54.0	14.0	6.7	Msc.	0	100	1918	Brooklyn, N. Y.	New York, N. Y.
215477		Ga. y.	Annela	36	28	62.6	12.0	3.9	Yct.	2	70	1917	Racine, Junction, Wis.	Seattle, Wash.
207437		Ga. s.	Annetta	10	7	39.2	12.3	3.3	Frt.	1	10	1910	Cove, Tex.	Toledo, Ohio.
107825		Ga. s.	Annetta	8	7	32.4	11.2	5.6	Frt.	1	8	1903	Bristol, Me.	Galveston, Tex.
204057		Ga. s.	Annetta V	12	9	50.0	11.0	4.0	Frt.	2	1907	Cambridge, Md.	Baltimore, Md.
3430		Ga. s.	Annex	30	28	59.0	17.0	3.9	Frt.	3	1889	North Kingston, R. I.	Greenport, N. Y.
106582		Ga. s.	Annghen	11	11	39.6	14.3	4.0	Frt.	2	6	1888	Kinnekeet, N. C.	Elizabeth City, N. C.
105417		Ga. s.	Annie	13	12	37.0	14.1	5.0	Frt.	2	1872	Eastport, Me.	Eastport, Me.
105684		Ga. s.	Annie	45	28	57.0	22.2	4.5	Frt.	1	1877	San Francisco, Cal.	San Francisco, Cal.
106675		Ga. s.	Annie	15	14	41.0	15.6	4.4	Frt.	2	13	1889	Fairhaven, Md.	Crisfield, Md.
106796		Ga. s.	Annie	14	10	42.3	13.0	4.9	Fsh.	2	1890	Seattle, Wash.	Wrangell, Alaska.
106875		Ga. s.	Annie	5	5	26.3	12.2	3.8	Oys.	1	1883	Saunderstown, R. I.	Bridgeport, Conn.
106942		Ga. s.	Annie	14	10	45.0	14.4	3.0	Fsh.	2	1892	Cedar Keys, Fla.	Miami, Fla.
107560		Ga. s.	Annie	13	9	43.3	10.5	4.1	Frt.	1	1896	Portland, Oreg.	Astoria, Oreg.
203945		Ga. s.	Annie	12	8	50.0	13.6	3.7	Frt.	2	1907	Frederica, Ga.	Beaufort, S. C.
206576		Ga. s.	Annie	16	11	39.3	12.4	5.2	Fsh.	4	25	1909	Seattle, Wash.	Ketchikan, Alaska.
209420		Ga. s.	Annie	10	7	31.2	13.1	4.1	Pas.	2	6	1914	Jersey City, N. J.	New York, N. Y.
211328		Ga. s.	Annie	11	6	45.6	14.4	3.3	Fsh.	2	30	1911	Chuckatuck, Va.	Newport News, Va.
202177		Ga. s.	Annie B.	9	6	37.5	11.2	3.7	Msc.	1	20	1905	Decatur, Wash.	Juneau, Alaska.
207742		Ga. s.	Annie B.	12	12	32.0	10.0	6.6	Pas.	2	10	1910	Belhaven, N. C.	Newbern, N. C.
107604		Ga. s.	Annie Belle	9	9	50.0	9.4	4.0	Pas.	1	1917	St. Joseph, Mich.	Cincinnati, Ohio.
216392		Ga. p.	Annie Brown	8	6	50.0	12.5	2.2	Tow.	1	30	1918	Rochester, Pa.	Pittsburgh, Pa.
106375		Ga. s.	Annie Cleveland	7	7	47.5	10.1	3.2	Frt.	3	1885	Somerset County, Md.	Annapolis, Md.
107098		Ga. s.	Annie E	7	6	31.0	13.5	3.2	Oys.	1	1894	Patchogue, N. Y.	Newark, N. J.
107621		Ga. s.	Annie Fair	8	6	41.4	11.9	3.0	Pas.	1	1901	Beaufort, N. C.	Beaufort, N. C.
106485		Ga. s.	Annie Florence	8	7	33.7	13.6	3.4	Frt.	2	1886	Speonk, N. Y.	Greenport, N. Y.
212749		Ga. p.	Annie G	10	6	50.0	12.0	2.5	Tow.	1	20	1914	Guild, Tenn.	Chatanooga, Tenn.
106770		Ga. s.	Annie G	31	28	61.0	17.7	4.9	Oys.	1	24	1890	Nyack, N. Y.	New Haven, Conn.
105675		Ga. s.	Annie Godfrey	21	12	50.6	15.5	6.0	Fsh.	8	24	1877	Noank, Conn.	New York, N. Y.
1896		Ga. s.	Annie Homan	15	12	48.0	18.0	4.6	Msc.	3	1871	Greenport, N. Y.	Beaufort, S. C.
106918	JTSM	Ga. s.	Annie Johnson	1,044	847	212.1	34.1	21.6	Frt.	14	320	1872	Harrington, England	San Francisco, Cal.
213105		Ga. s.	Annie K	9	8	27.8	9.1	4.9	Frt.	1	16	1906	Marinette, Wis.	Milwaukee, Wis.
107534		Ga. s.	Annie L	61	47	62.7	25.0	5.0	Frt.	1	1900	San Francisco, Cal.	San Francisco, Cal.
204008		Ga. s.	Annie L	20	10	50.5	15.5	4.5	Fsh.	5	25	1906	Bath, Me.	Newport, R. I.
216306		Ga. s.	Annie L	6	6	32.0	9.4	3.2	Pas.	0	16	New York, N. Y.
107112		Ga. s.	Annie Laura	1	10	39.8	13.7	5.3	Frt.	1	1894	Eastport, Me.	Eastport, Me.
214452		Ga. s.	Annie Laura	10	9	36.6	10.3	2.6	Pas.	1	30	1916	Hackberry, La.	Morgan City, La.
203665		Ga. s.	Annie Laurie	9	6	48.0	14.0	3.0	Oys.	2	15	1906	Wachapreague, Va.	Cape Charles, Va.
210916		Ga. p.	Annie Lee	12	10	40.0	11.0	3.0	Pas.	1	8	1912	Athelstan, Ark.	St. Louis, Mo.
206314		Ga. s.	Annie Lois	9	9	31.0	7.8	7.0	Frt.	1	1908	Columbia, N. C.	Edenton, N. C.
216517		Ga. p.	Annie Lou	13	13	57.8	14.0	2.0	Frt.	1	15	1917	Scottsboro, Ala.	Chatanooga, Tenn.
210611		Ga. s.	Annie Louise	22	7	46.5	14.0	7.0	Fsh.	4	28	1912	East Boothbay, Me.	Machias, Me.
200080		Ga. s.	Annie M	10	7	46.0	15.0	3.7	Frt.	2	1903	Messango, Va.	Norfolk, Va.
211648		Ga. s.	Annie Mae	16	11	49.7	12.4	5.2	Tow.	2	80	1913	Morgan City, La.	Galveston, Tex.
212063		Ga. s.	Annie Male	7	5	28.5	9.7	3.0	Pas.	1	18	1914	Ridgely, Tenn.	St. Louis, Mo.
207046		Ga. s.	Annie Margie	12	7	33.9	13.0	6.2	Fsh.	2	1909	Friendship, Me.	Stonington, Me.
212087		Ga. s.	Annie Marie	18	8	61.2	14.1	4.5	Frt.	2	25	1914	Grimstead, Va.	Newport News, Va.
215757		Ga. p.	Annie Marie	14	14	46.5	14.0	2.2	Pas.	1	8	1917	Mulberry, Ark.	St. Louis, Mo.
106405		Ga. s.	Annie May	11	10	35.8	14.4	3.7	Fsh.	1	20	1874	Bay Shore, N. Y.	Providence, R. I.
107007		Ga. s.	Annie May	8	8	30.0	11.4	5.1	Fsh.	2	1893	Bremen, Me.	New Haven, Conn.
200297		Ga. s.	Annie May	10	8	44.0	12.3	2.5	Frt.	1	1903	Poquoson, Va.	Norfolk, Va.
107444		Ga. s.	Annie May	9	8	33.0	13.7	3.8	Pas.	1	10	1899	Baldwin, N. Y.	Newport News, Va.
106615		Ga. s.	Annie Moore	11	7	41.2	14.1	3.4	Frt.	2	1889	Smyrna, N. C.	Charleston, S. C.
215597		Ga. p.	Annie Nora	11	11	57.8	12.0	1.8	Tow.	2	22	1917	Creechboro, Ky.	Louisville, Ky.
77351		Ga. s.	Annie S	17	14	39.5	13.4	4.4	Fsh.	4	15	1899	Port Townsend, Wash.	Juneau, Alaska.
211842		Ga. s.	Annie V	7	6	30.2	9.2	2.9	Fsh.	2	12	1904	Baldwin, N. Y.	Patchogue, N. Y.
106074		Ga. s.	Annie A. Smith	10	8	36.0	14.0	3.8	Fsh.	3	1882	Freeport, N. Y.	New York, N. Y.

¹ Formerly sch. Eva E. Evans.

² Formerly ga. y. Mulford.

³ Formerly ga. s. Blunder.

⁴ Formerly barge Annie Russell.

⁵ Formerly British ship Ada Iredale.

⁶ Formerly ga. s. John L.

[†] Oil engine.

MERCHANT MOTOR VESSELS OF THE UNITED STATES—Continued.

Official No.	Signal letters.	Rig.	Name of vessel.	Gross tonnage.	Net tonnage.	Length.	Breadth.	Depth.	Service.	Crew.	Indicated horsepower.	When built.	Where built.	Home port (where permanent document issues).
						Feet.	Feet.	Feet.						
106444		Ga. s.	Annie F. Kimball	41	38	59.3	19.5	5.7	Frt.	1	24	1886	Boothbay, Me.	Machias, Me.
211801		Ga. s.	Annie K. Koeln	12	8	42.0	9.0	4.0	Pas.	1	75	1913	St. Louis, Mo.	New Orleans, La.
106894		Ga. s.	Annie L. Claytor	7	7	33.0	10.9	5.0	Fsh.	1	3	1891	Brooksville, Me.	Belfast, Me.
107080		Ga. s.	Annie M. Nixon	40	27	59.6	17.0	6.3	Fsh.	5	1894	Tacoma, Wash.	Pt. Townsend, Wash.	
106583		Ga. s.	Annie P. Parks	11	8	57.5	15.2	3.4	Frt.	1	1888	St. Peters, Md.	Norfolk, Va.	
107797		Ga. s.	Annie T. Haley	8	5	45.3	14.0	3.0	Oys.	3	1898	Wachapreague, Va.	Cape Charles, Va.	
206825		Ga. s.	Annie & Cecelia	6	6	35.0	9.0	4.0	Fsh.	2	14	1909	Neponset, Mass.	Provincetown, Mass.
211155		Ga. s.	Annie & Elsie	10	6	45.2	12.5	3.3	Frt.	1	15	1913	Gwynn, Va.	Norfolk, Va.
157308		Ga. s.	Annie & Nora	14	13	36.6	15.1	4.2	Frt.	1	1890	Patchogue, N. Y.	Beaufort, N. C.	
211894		Ga. s.	Annis	15	10	42.3	10.7	3.6	Frt.	3	24	1913	Beaufort, N. C.	Do.
200999		Ga. s.	Anona	10	10	37.0	12.8	6.6	Msc.	3	1904	Cushing, Me.	Newport, R. I.	
210474		Ga. y.	Antares	24	19	50.8	11.1	4.2	Pas.	3	80	1910	East Portchester, Conn.	Brunswick, Ga.
107637		Ga. s.	Antelope	10	6	42.5	11.6	5.5	Fsh.	2	1901	Wrangell, Alaska	Wrangell, Alaska	
203314		Ga. s.	Antelope	18	9	43.6	9.0	4.0	Pas.	2	1902	Detroit, Mich.	Port Huron, Mich.	
210375		Ga. s.	Anteros	14	9	59.2	10.7	4.0	Pas.	1	60	1912	Stockton, Cal.	San Francisco, Cal.
207588		Ga. s.	Anthony R.	26	23	40.8	14.9	5.3	Pas.	3	30	1910	Newark, N. J.	Newark, N. J.
214890		Ga. s.	Antioch	8	5	41.2	9.0	3.6	Fsh.	1	35	1917	Richmond, Cal.	San Francisco, Cal.
201565		Ga. s.	Antion C.	7	5	37.0	11.5	3.0	Oys.	2	1904	Morgan City, La.	Morgan City, La.	
203500		Ga. s.	Antoinette	9	9	36.0	9.0	3.0	Tow.	1	1906	Tell City, Ind.	Louisville, Ky.	
205202		Ga. s.	Antoinette	9	6	38.0	10.6	3.2	Pas.	1	18	1908	Seattle, Wash.	Tacoma, Wash.
206551		Ga. s.	Antoinette	9	9	28.6	9.4	4.0	Frt.	1	12	1910	Green Bay, Wis.	Milwaukee, Wis.
208685	LBVW	Ga. y.	Anton Dohrn	45	30	66.3	16.7	7.0	Yct.	5	50	1911	Miami, Fla.	Washington, D. C.
217360		Ga. s.	Antonina	29	15	55.2	14.2	6.6	Fsh.	8	50	1918	Rockport, Mass.	Gloucester, Mass.
202077	KTVP	Ga. s.	Anvil	363	276	116.0	24.5	16.5	Frt.	9	250	1905	San Francisco, Cal.	San Francisco, Cal.
204757		Ga. y.	Anvirto	31	21	60.4	11.9	5.4	Yct.	2	1907	Havre de Grace, Md.	New York, N. Y.	
107833		Ga. s.	Apache	16	7	53.0	12.5	5.0	Fsh.	8	1903	Bay City, Mich.	Do.	
210294		Ga. y.	Apache	73	63	90.0	15.2	7.3	Yct.	6	120	1912	Nyack, N. Y.	Chicago, Ill.
216085		Ga. s.	Apache	90	77	74.7	19.0	8.6	Fsh.	7	75	1918	Port Blakeley, Wash.	Seattle, Wash.
216146	LKMC	Ga. s.	Apex	785	635	146.9	36.8	21.2	Frt.	19	350	1918	Seattle, Wash.	Do.
214144		Ga. s.	Apex No. 1	19	15	42.4	11.4	5.6	Fsh.	3	20	1916	do	Do.
216041		Ga. s.	Apex No. 2	22	18	38.0	12.3	5.1	Frt.	1	35	1918	Anacortes, Wash.	Do.
216183		Ga. s.	Apokak	26	17	52.4	14.0	6.0	Msc.	2	40	1918	Tacoma, Wash.	Do.
204482		Ga. s.	Apollo	12	8	40.5	10.3	3.8	Pas.	1	1907	Seattle, Wash.	Pt. Townsend, Wash.	
213711		Ga. s.	Apucawa	5	5	35.4	8.3	3.0	Pas.	1	12	1909	Marquette, Mich.	Milwaukee, Wis.
105711		Ga. s.	Aqua Pura	11	10	36.0	11.4	4.2	Frt.	2	1870	Gloucester, Mass.	Stonington, Me.	
207725		Ga. s.	Aquatic	15	10	46.0	10.2	4.5	Pas.	1	50	1910	Vallejo, Cal.	San Francisco, Cal.
212452		Ga. s.	Aquidneck	18	5	42.7	12.5	4.9	Fsh.	4	24	1914	Friendship, Me.	Newport, R. I.
216443		Ga. s.	Aquila	29	19	61.4	15.7	5.6	Fsh.	1	55	1918	Los Angeles, Cal.	Los Angeles, Cal.
127272		Ga. s.	Arab	49	26	56.4	16.9	7.0	Tow.	2	1898	Olympia, Wash.	Seattle, Wash.	
202276		Ga. s.	Arab	14	12	41.6	13.7	5.0	Pas.	1	18	1905	Perth Amboy, N. J.	New York, N. Y.
202481		Ga. s.	Arab	12	11	35.4	9.0	5.5	Frt.	1	1905	Boston, Mass.	Boston, Mass.	
106328		Ga. s.	Arabell	18	17	38.4	15.3	6.6	Msc.	2	1884	Bath, Me.	Newport, R. I.	
206452		Ga. s.	Arabella	18	12	42.4	13.0	5.7	Tow.	2	47	1909	Port Clinton, Ohio	Toledo, Ohio.
210343		Ga. s.	Aransas	14	10	53.0	12.9	3.6	Tow.	2	54	1912	Lockmore, La.	Port Aransas, Tex.
107625		Ga. s.	Araminta	27	13	50.5	18.0	5.1	Oys.	6	18	1901	Mauricetown, N. J.	Philadelphia, Pa.
205345		Ga. y.	Arapahoe	19	17	46.6	11.7	6.0	Yct.	2	27	1908	Chicago, Ill.	Milwaukee, Wis.
209889	LCJV	Ga. y.	Arawan II	61	41	64.5	16.6	8.5	Yct.	3	74	1912	Essington, Pa.	Philadelphia, Pa.
205633		Ga. s.	Arawanna	8	7	42.7	11.5	3.1	Pas.	1	12	1908	Toledo, Ohio	Toledo, Ohio.
203005		Ga. s.	Arbus	12	11	34.0	12.7	4.8	Wat.	2	15	1906	Port Jefferson, N. Y.	New York, N. Y.
107312		Ga. s.	Arbutus	7	6	34.7	11.7	2.9	Pas.	1	1897	Morgan City, La.	Port Lavaca, Tex.	
201140		Ga. y.	Arbutus	20	18	45.0	11.0	3.6	Pas.	1	1904	Bay City, Mich.	St. Paul, Minn.	
205715		Ga. s.	Arbutus	12	11	43.1	11.3	4.1	Fsh.	2	25	1907	Manitowoc, Wis.	Grand Haven, Mich.
206548		Ga. s.	Arbutus	9	8	30.4	9.4	4.0	Msc.	2	15	1910	Sturgeon Bay, Wis.	Milwaukee, Wis.
201285		Ga. y.	ARCADIA	17	14	43.0	14.5	4.1	Yct.	1	1904	Toledo, Ohio	Chicago, Ill.	
213530		Ga. y.	Arcadia	30	25	47.6	14.1	6.6	Yct.	2	60	1915	Brooklyn, N. Y.	New York, N. Y.
218410		Ga. s.	Archie J. Eley	30	26	50.3	17.7	7.5	Frt.	7	110	1919	Los Angeles, Cal.	Los Angeles, Cal.
206885		Ga. s.	Arctic	7	5	28.5	8.2	4.2	Pas.	1	12	1912	Houghton, Mich.	Marquette, Mich.
211429		Ga. s.	Arctic	43	29	52.4	14.5	7.4	Pas.	6	80	1913	Seattle, Wash.	Nome, Alaska
213802		Ga. s.	Arctic	37	29	55.2	15.0	6.5	Fsh.	3	70	1916	Tacoma, Wash.	Tacoma, Wash.
215029		Ga. s.	Arctic	32	25	53.2	14.7	6.3	Frt.	1	1917	do	Seattle, Wash.	
216938		Ga. s.	Arctic	13	9	37.0	11.2	2.7	Frt.	1	28	1915	Goose Creek, Tex.	Houston, Tex.
218028		Ga. s.	Arctic	11	9	36.7	10.1	4.6	Fsh.	1	20	1919	Seattle, Wash.	Seattle, Wash.
106924		Ga. s.	Areantha	5	5	25.0	12.5	3.5	Fsh.	1	1891	Newport, R. I.	Hartford, Conn.	
204804	KWFD	Ga. s.	Arethusia	157	88	114.0	25.6	12.5	Fsh.	24	100	1907	Essex, Mass.	Gloucester, Mass.
107394		Ga. s.	Argo	10	9	33.0	13.0	3.3	Oys.	1	15	1885	Islip, N. Y.	Patchogue, N. Y.
206246		Ga. y.	Argo	19	13	41.0	15.0	4.9	Yct.	1	12	1909	Seattle, Wash.	Chicago, Ill.
210043		Ga. s.	Argo	48	32	57.0	15.8	5.6	Pas.	3	50	1912	Adelaide, Wash.	Tacoma, Wash.
213779		Ga. s.	Argos	35	21	56.6	15.6	4.5	Frt.	2	70	1914	Birmingham, Wash.	Seattle, Wash.
202374		Ga. s.	Argosy	13	11	50.8	12.3	2.6	Frt.	1	1905	Tacoma, Wash.	Portland, Ore.	
211185		Ga. s.	Argosy	8	7	28.1	9.3	4.4	Fsh.	1	10	1913	Ketchikan, Alaska	Ketchikan, Alaska
211413		Ga. s.	Argus	22	15	44.0	13.3	5.2	Fsh.	6	27	1913	Seattle, Wash.	Portland, Ore.
211954		Ga. s.	Argus	15	10	58.4	17.3	2.7	Pas.	2	45	1914	Caledonia, Wash.	Tacoma, Wash.
106281		Ga. s.	Argyle	5	5	27.5	12.7	3.0	Msc.	1	1884	Patchogue, N. Y.	Bridgeport, Conn.	

¹ Formerly ga. s. David B. Aimee.

² Formerly ga. s. City of Olympia.

³ Formerly ga. s. Queen Bess.

⁴ Formerly ga. s. E. H. Fall.

MERCHANT MOTOR VESSELS OF THE UNITED STATES—Continued.

Official No.	Signal letters.	Rig.	Name of vessel.	Gross tonnage.	Net tonnage.	Length.	Breadth.	Depth.	Service.	Crew.	Indicated horsepower.	When built.	Where built.	Home port (where permanent document issues).
106433		Ga. s.	Ariadna	18	16	41.2	15.4	5.8	Fsh.	2	1886	1886	Brooklyn, N. Y.	Greenport, N. Y.
106879		Ga. s.	Ariel	6	6	32.0	13.4	5.0	Oys.	1	1882	1882	South Norwalk, Conn.	Bridgeport, Conn.
107888		Ga. s.	Ariel	17	16	60.7	17.4	4.7	Frt.	4	1901	1901	Oriole, Md.	Newport News, Va.
208062	KVIC	Ga. y.	Ariel	48	38	68.4	14.0	6.4	Yct.	3	75	1905	Norwich, Conn.	New York, N. Y.
206207	LBCH	Ga. y.	Ariel	26	22	53.3	11.5	6.2	Yct.	1	40	1909	East Greenwich, R. I.	Philadelphia, Pa.
214398		Ga. s.	Ariel	17	15	37.5	15.2	5.0	Fsh.	3	8	1892	San Francisco, Cal.	San Diego, Cal.
208559		Ga. s.	Ariella	14	10	37.4	12.3	4.3	Pas.	1	24	1911	Toms River, N. J.	Philadelphia, Pa.
210061		Ga. s.	Ariola	17	9	35.7	10.3	4.6	Pas.	1	28	1912	Pensacola, Fla.	Mobile, Ala.
212882		Ga. s.	Arizona	32	22	51.5	14.1	6.3	Fsh.	7	40	1914	Tacoma, Wash.	Seattle, Wash.
162769		Ga. s.	Ark	17	17	40.0	13.5	3.1	Msc.	1	6	1906	Seattle, Wash.	Juneau, Alaska.
163157		Ga. s.	Ark	53	53	60.7	21.0	4.5	Pas.	2	20	1900	Alexandria Bay, N. Y.	Cape Vincent, N. Y.
206889		Ga. p.	Ark	14	14	52.0	16.0	2.0	Pas.	3	20	1909	Callowaytown, Ky.	Paducah, Ky.
207435		Ga. y.	Ark	30	25	54.4	15.3	3.8	Yct.	2	24	1909	Titusville, Fla.	St. Augustine, Fla.
204068		Ga. s.	Arlee	14	10	54.8	11.4	3.8	Pas.	1	1907	1907	Ballard, Wash.	Port Townsend, Wash.
216555		*Ga. p.	Arleigh S. H.	39	12	59.0	14.5	3.0	Tow.	1	25	1918	Kampsville, Ill.	Peoria, Ill.
208691		Ga. s.	Arlene	10	5	39.3	11.7	4.5	Fsh.	1	15	1911	Lubec, Me.	Machias, Me.
107493		Ga. s.	Arline	14	12	53.2	13.0	4.0	Frt.	2	1899	1899	Merrick, N. Y.	Perth Amboy, N. J.
202742		Ga. s.	Arline	8	6	31.7	8.0	2.6	Pas.	1	1905	1905	Seattle, Wash.	Seattle, Wash.
212556		Ga. s.	Arlyn Nelson	21	16	57.0	11.8	5.0	Fsh.	2	80	1914	Sunrise Beach, Wash.	Port Townsend, Wash.
884		Ga. s.	Armenia	13	12	39.2	15.0	4.1	Frt.	1	1861	1861	Northport, N. Y.	Norfolk, Va.
212661		Ga. s.	Arnim	17	15	43.4	10.2	4.7	Pas.	2	30	1914	Oshkosh, Wis.	Milwaukee, Wis.
218314		Ga. s.	Arnold G.	16	11	34.2	12.9	5.1	Fsh.	2	32	1919	Port Blakely, Wash.	San Francisco, Cal.
209063		*Ga. p.	Arno M.	10	10	45.0	9.6	2.6	Tow.	2	25	1911	Koosuk, Iowa.	Des Moines, Iowa.
213902		*Ga. p.	Arrabell	46	46	57.0	18.0	2.4	Tow.	1	15	1916	Morrilton, Ark.	St. Louis, Mo.
207709		Ga. s.	Arrah Wanna	8	7	33.5	11.2	6.4	Fsh.	1	7	1909	Vinalhaven, Me.	Rockland, Me.
208576		Ga. s.	Arrah Wanna	10	7	35.5	10.6	3.4	Fsh.	1	16	1911	Metlakatla, Alaska	Ketchikan, Alaska.
206481		Ga. s.	Arrawanna	13	13	35.4	9.9	4.5	Fsh.	5	12	1907	Green Bay, Wis.	Green Bay, Wis.
105376		Ga. s.	Arrow	41	39	60.0	21.0	6.1	Frt.	3	1874	1874	Rye, N. Y.	Philadelphia, Pa.
105940		Ga. s.	Arrow	31	21	63.2	16.9	5.5	Frt.	2	3	1879	Oshkosh, Wis.	Milwaukee, Wis.
202773		Ga. s.	Arrow	9	6	35.5	10.5	3.0	Frt.	1	16	1906	Gulf City, Fla.	Tampa, Fla.
204782		Ga. s.	Arrow	13	9	45.7	8.5	3.3	Pas.	1	1907	1907	Seattle, Wash.	Seattle, Wash.
205181		Ga. s.	Arrow	15	13	44.8	12.2	4.5	Pas.	1	16	1908	New Haven, Conn.	New London, Conn.
209374		Ga. s.	Arrow	10	9	34.5	9.1	3.4	Frt.	2	10	1911	James Island, S. C.	Charleston, S. C.
210950		Ga. s.	Arrow	20	14	40.1	12.5	4.8	Fsh.	5	25	1913	Seattle, Wash.	Seattle, Wash.
211293		Ga. s.	Arrow II	14	10	46.5	11.2	2.6	Pas.	1	36	1913	Everett, Wash.	Tacoma, Wash.
106677		Ga. s.	Artemisia	10	9	37.2	13.6	3.0	Oys.	2	1889	1889	New Haven, Conn.	Bridgeport, Conn.
200820		Ga. s.	Arthur	11	7	42.4	9.7	3.0	Pas.	1	20	1898	South Bend, Wash.	Seattle, Wash.
203041		Ga. s.	Arthur	11	9	40.0	10.0	3.2	Pas.	2	35	1906	Chicago, Ill.	Chicago, Ill.
212907		Ga. s.	Arthur	40	28	64.0	16.0	6.0	Fsh.	7	37	1914	Pascagoula, Miss.	Mobile, Ala.
106971		Ga. s.	Arthur B.	10	8	35.0	13.6	3.3	Oys.	3	1892	1892	Bayport, N. Y.	Patchoque, N. Y.
107811		Ga. s.	Arthur J.	12	8	40.4	11.4	3.6	Oys.	1	1902	1902	Bridgeport, Conn.	Do.
107573		Ga. s.	Arthur L.	11	7	37.7	12.4	4.9	Oys.	3	15	1899	Brooklyn, N. Y.	Providence, R. I.
201814		Ga. s.	Arthur James	135	95	103.4	24.8	10.6	Cod.	18	72	1905	Essex, Mass.	Gloucester, Mass.
105700		Ga. s.	Arthur Leland	6	5	29.4	11.9	2.8	Fsh.	2	1877	1877	Bayport, N. Y.	Greenport, N. Y.
212317		Ga. s.	Arthur S.	9	8	26.0	9.6	2.4	Frt.	2	9	1908	Arthur Bay, Mich.	Milwaukee, Wis.
216575		Ga. s.	Arthur S. II	8	5	33.0	9.8	4.1	Frt.	1	16	1918	Bay Center, Wash.	Seattle, Wash.
218093		Ga. J.	Arthur S. II	10	8	34.0	10.0	4.1	Fsh.	1	16	1919	do.	Do.
212904		Ga. s.	Arthur and Matthew	14	9	53.5	12.0	4.6	Cod.	3	24	1914	Amesbury, Mass.	Provincetown, Mass.
206820		*Ga. p.	Artisan	15	6	40.0	11.6	2.8	Pas.	1	20	1911	Portland, Ore.	Portland, Ore.
210729		Ga. s.	Artist	8	5	37.0	10.5	3.6	Oys.	3	15	1912	Enoch, Va.	Reedville, Va.
206866	LCBF	Ga. y.	Arval	49	44	73.0	14.1	10.0	Yct.	5	200	1911	Stamford, Conn.	Seattle, Wash.
210698		Ga. s.	Arvilla C. W.	7	6	26.2	8.4	3.0	Fsh.	2	8	1907	Green Bay, Wis.	Marquette, Mich.
202034		Ga. y.	Asahl	21	18	49.2	13.2	7.2	Yct.	2	12	1905	East Boothbay, Me.	Vinalhaven, Me.
202210		Ga. s.	Ashpool	14	11	39.9	12.5	4.6	Fsh.	2	1905	1905	Charleston, S. C.	Charleston, S. C.
211102		Ga. s.	Ashley Buck	13	12	36.0	13.7	4.7	Frt.	2	14	1912	do.	Do.
216307		*Ga. p.	Ashport	23	17	60.3	12.4	2.6	Pas.	2	15	1918	Ashport, Tenn.	Memphis, Tenn.
205358	KWQJ	Ga. y.	Asob II	70	48	120.0	12.6	6.6	Yct.	6	600	1908	New York, N. Y.	New York, N. Y.
214307		Ga. s.	Aspinet	11	6	36.8	11.5	5.8	Frt.	2	40	1916	Friendship, Me.	Portland, Me.
206807		Ga. s.	Assistance	9	6	39.5	10.3	3.4	Msc.	1	18	1909	Brooklyn, N. Y.	New York, N. Y.
201639		Ga. s.	Assistant	7	5	40.6	8.2	4.0	Frt.	1	1904	1904	Baltimore, Md.	Baltimore, Md.
212734		Ga. s.	ASSISTANT	30	20	57.5	13.1	6.5	Pit.	3	125	1914	New York, N. Y.	New Orleans, La.
215430		Ga. s.	Asta	1,965	1,724	246.6	42.8	22.5	Frt.	10	320	1917	Noank, Conn.	New York, N. Y.
208858		Ga. s.	Astor	19	9	58.3	13.4	3.7	Frt.	1	50	1911	Astoria, Ore.	Astoria, Ore.
214167		Ga. y.	Astoreth	21	17	42.2	11.8	5.2	Yct.	1	30	1916	Chicago, Ill.	Chicago, Ill.
106293		Ga. s.	Astoria	166	88	104.0	23.0	11.4	Frt.	9	75	1884	North Bend, Ore.	San Francisco, Cal.
214714	LGRK	Ga. s.	Astoria	1,611	1,272	229.4	44.0	18.8	Frt.	16	480	1917	Astoria, Ore.	Portland, Ore.
214800		Ga. s.	Astorian	38	30	56.0	15.1	6.8	Fsh.	8	50	1917	Tacoma, Wash.	Astoria, Ore.
212063	LDKB	Ga. y.	Astra	94	75	92.3	22.2	10.1	Yct.	9	75	1914	East Boothbay, Me.	New York, N. Y.
107791		Ga. s.	Astrea	11	7	41.0	14.0	3.5	Frt.	3	20	1902	New Orleans, La.	New Orleans, La.
210068		Ga. y.	Astrild	46	38	69.0	17.2	9.7	Yct.	6	45	1912	Port Chester, N. Y.	Boston, Mass.
202887	KVGL	Ga. y.	As You Like It	23	19	55.0	10.9	8.3	Yct.	3	50	1906	New York, N. Y.	New York, N. Y.
106844		Ga. s.	Atalanta	6	6	25.6	12.5	4.0	Oys.	1	1891	1891	Noank, Conn.	Bridgeport, Conn.
215222		Ga. y.	Atalanta	39	26	71.0	13.0	6.0	Yct.	3	400	1917	Stamford, Conn.	Philadelphia, Pa.

1 Formerly ga. y. Artmar.
2 Formerly ga. y. Truant.

3 Formerly ga. s. American Reporter.
4 Formerly ga. y. Dreamer.

5 Formerly ga. y. Mystery.
† Lost Feb. 5, 1919.

MERCHANT MOTOR VESSELS OF THE UNITED STATES—Continued.

Official No.	Signal letters.	Rig.	Name of vessel.	Gross tonnage.	Net tonnage.	Length.	Breadth.	Depth.	Service.	Crew.	Indicated horsepower.	When built.	Where built.	Home port (where permanent document issues).
205456		Ga. s.	Athens.	94	56	100.5	22.6	9.8	Fsh.	16	1908	1908	Gloucester, Mass.	Boston, Mass.
214745		Ga. s.	Athens.	7	5	29.9	6.9	3.6	Pas.	1	12	1917	Seattle, Wash.	Seattle, Wash.
107063		Ga. s.	Athlete.	8	7	26.7	12.2	3.7	Fsh.	1	10	1894	Harwichport, Mass.	New Bedford, Mass.
211260		Ga. s.	Athlete.	29	19	69.1	12.4	5.1	Pas.	3	60	1913	New Haven, Conn.	Beaufort, N. C.
105261		Ga. s.	Athlon.	33	27	52.5	17.0	6.9	Oys.	4	1894	1894	Brooklyn, N. Y.	Greenport, N. Y.
211500		Ga. s.	Atica.	18	12	38.1	11.5	4.4	Frt.	2	30	1913	Caledonia, Wash.	Ketchikan, Alaska.
213226		Ga. s.	Atica.	31	21	53.6	16.1	5.7	Fsh.	8	55	1918	Seattle, Wash.	Seattle, Wash.
216659		Ga. s.	Atlanta.	16	5	38.2	14.4	4.8	Fsh.	2	24	1918	Friendship, Me.	Provincetown, Mass.
200130		Ga. s.	Atlantic.	14	9	51.3	12.6	3.2	Msc.	2	20	1903	Morehead City, N. C.	Beaufort, N. C.
201101		Ga. s.	Atlantic.	15	14	38.0	14.6	5.1	Frt.	7	10	1904	Atlantic City, N. J.	Philadelphia, Pa.
201919		Ga. s.	Atlantic.	34	26	60.0	18.0	3.3	Fer.	1	1905	1905	Amityville, N. Y.	Patchogue, N. Y.
203356		Ga. s.	Atlantic.	14	8	50.2	13.5	3.3	Fsh.	1	1	1905	Lubec, Me.	Lubec, Me.
206380		Ga. s.	Atlantic.	8	6	41.0	9.3	2.5	Pas.	1	24	1908	Chincoteague, Va.	Newport News, Va.
207376		Ga. s.	Atlantic.	21	14	39.0	12.8	5.5	Fsh.	7	30	1910	Dockton, Wash.	Tacoma, Wash.
207668		Ga. s.	Atlantic.	21	14	44.8	12.9	5.3	Frt.	4	20	1910	Crockett, Cal.	Los Angeles, Cal.
208461		Ga. s.	Atlantic.	24	20	51.6	17.1	4.0	Pas.	1	90	1911	Patchogue, N. Y.	New York, N. Y.
210858		Ga. s.	Atlantic.	37	25	58.2	16.2	6.4	Fsh.	11	80	1912	Seattle, Wash.	Seattle, Wash.
211846		Ga. s.	Atlantic.	11	9	35.2	12.6	2.9	Pas.	1	12	1913	Melbourne, Fla.	St. Augustine, Fla.
214141		Ga. s.	Atlantic.	21	8	46.8	13.6	5.7	Fsh.	3	36	1916	Port Republic, N. J.	New York, N. Y.
214290		Ga. s.	Atlantic City.	11	9	43.6	15.2	3.0	Msc.	2	40	1916	Ocean City, Md.	Baltimore, Md.
106476		Ga. s.	Atlantis.	6	6	25.3	12.1	4.1	Frt.	2	10	1887	Noank, Conn.	New York, N. Y.
206377		Ga. s.	Atlas.	14	10	41.6	11.6	4.5	Tow.	1	80	1909	Harper, Wash.	Seattle, Wash.
207408		Ga. s.	Atlas.	15	12	40.8	12.3	3.9	Fsh.	2	16	1910	Owensdow, S. C.	Charleston, S. C.
212622		Ga. s.	Atlas.	13	8	46.0	11.2	4.0	Pas.	1	35	1915	Gardiner, Oreg.	Marshfield, Oreg.
213961		Ga. s.	Atlas.	15	10	52.6	13.6	4.5	Pas.	1	50	1916	Camden, N. J.	Philadelphia, Pa.
215621		Ga. s.	Atlas.	14	9	45.0	13.3	3.4	Fsh.	4	32	1917	Klawack, Alaska	Wrangell, Alaska.
216177		Ga. s.	Atlas.	36	31	58.5	14.8	7.3	Fsh.	8	55	1918	Seattle, Wash.	Seattle, Wash.
201002	KVSN	Ga. y.	Atricilla.	25	22	46.2	16.7	6.2	Yct.	3	35	1904	Quincy, Mass.	Salem, Mass.
200064		Ga. y.	Atrypa.	23	15	55.8	11.0	5.3	Yct.	1	1903	1903	Mariners Harbor, N. Y.	Belfast, Me.
216206		Ga. s.	Attu.	29	20	50.5	15.8	5.8	Fsh.	8	50	1913	Tacoma, Wash.	Seattle, Wash.
107754		Ga. s.	Aubrey A.	14	11	40.0	14.4	6.5	Frt.	2	1902	1902	Eastport, Me.	Machias, Me.
107078		Ga. s.	Andella.	12	7	43.1	14.2	5.3	Frt.	2	2	1893	Machias, Me.	Eastport, Me.
85831		Ga. s.	Audrey.	8	7	42.0	13.0	3.0	Oys.	1	1884	1884	Patchogue, N. Y.	Patchogue, N. Y.
201738		Ga. s.	Audrey.	14	8	45.0	13.9	4.0	Fsh.	2	2	1904	Fairport, Va.	Reedville, Va.
212154		Ga. s.	Audrey.	22	17	40.5	13.1	5.7	Fsh.	5	25	1914	Seattle, Wash.	Sulzer, Alaska.
212689		Ga. s.	Audrey.	14	5	52.1	13.0	3.9	Frt.	2	65	1914	Pascagoula, Miss.	Gulport, Miss.
204001		Ga. s.	Audrey H.	9	8	41.1	11.2	4.7	Fsh.	3	3	1907	Erie, Pa.	Sandusky, Ohio.
214468		Ga. s.	Audrey and Theo.	27	15	46.2	15.7	8.6	Fsh.	3	20	1916	Swans Island, Me.	Southwest Harbor, Me.
216855		Ga. s.	August.	22	18	49.6	12.2	5.7	Fsh.	3	20	1918	Seattle, Wash.	Do.
200210		Ga. s.	August Kling, sr.	13	10	50.6	15.0	3.4	Pas.	2	1903	1903	Fowl River, Ala.	Mobile, Ala.
208006		Ga. s.	Augusta.	14	10	40.0	12.4	3.6	Fsh.	4	20	1910	Seattle, Wash.	Pt. Townsend, Wash.
206570		Ga. s.	Augusta.	7	5	28.0	11.3	4.6	Fah.	2	1908	1908	Cushing, Me.	Philadelphia, Pa.
210439	LCBN	Ga. y.	Augusta.	93	74	103.0	16.0	9.3	Yct.	3	200	1912	Harrisburg, Tex.	Houston, Tex.
210659		Ga. s.	Augusta.	8	7	29.1	9.7	3.5	Pas.	1	14	1912	Tacoma, Wash.	Seattle, Wash.
212055		Ga. s.	Augusta.	28	19	45.0	13.6	6.1	Fah.	5	35	1914	Seattle, Wash.	Do.
212220	KTWN	Ga. y.	Augusta II.	31	26	76.8	11.7	5.1	Yct.	2	1903	1903	New York, N. Y.	New York, N. Y.
201292		Ga. s.	Augusta C.	14	10	40.3	14.0	5.3	Frt.	3	30	1903	Nome, Alaska.	Cordova, Alaska.
206563		Ga. s.	Auk.	29	23	58.0	14.4	5.3	Fsh.	4	30	1911	Port Blakeley, Wash.	Unalaska, Alaska.
212204		Ga. s.	Auk.	28	17	60.2	16.9	5.8	Fsh.	1	100	1914	Oakland, Cal.	San Francisco, Cal.
107415		Ga. y.	Aunt Dinah.	264	188	119.3	26.7	6.5	Yct.	3	1898	1898	Madisonville, La.	New Orleans, La.
200437		Ga. s.	Aunt Edie.	14	8	41.0	15.0	4.6	Frt.	1	16	1903	Noank, Conn.	Newport, R. I.
208578		Ga. s.	Aura.	11	7	35.2	11.0	4.1	Pas.	2	1906	1906	Winslow, Wash.	Seattle, Wash.
212046		Ga. y.	Aura.	19	13	61.3	10.7	4.7	Yct.	3	200	1914	New York, N. Y.	Brunswick, Ga.
206673		Ga. s.	Aurelia.	16	14	54.3	13.5	3.6	Frt.	2	15	1906	Marco, Fla.	Key West, Fla.
107849		Ga. s.	Au Revoir.	7	7	27.8	10.6	4.9	Fsh.	1	1898	1898	Bremen, Me.	Rockland, Me.
206853		Ga. y.	Au Revoir.	25	21	38.6	14.2	5.2	Yct.	2	1908	1908	Bristol, R. I.	Philadelphia, Pa.
217191		Ga. y.	Au Revoir.	27	21	49.2	10.2	6.0	Yct.	3	1918	1918	West End, La.	New Orleans, La.
76142	HQST	Ga. y.	Aurora.	16	15	40.6	14.6	5.0	Yct.	2	1867	1867	New London, Conn.	New York, N. Y.
206022		Ga. s.	Aurora.	35	26	59.7	16.9	4.5	Frt.	3	45	1909	Hoopers Island, Md.	Crisfield, Md.
200256		Ga. s.	Aurora.	9	7	31.8	9.3	4.5	Msc.	2	24	1909	Great Kills, N. Y.	New York, N. Y.
211008		Ga. s.	Aurora.	10	7	34.0	9.5	5.0	Fsh.	3	16	1913	Seattle, Wash.	Ketchikan, Alaska.
212857		Ga. s.	Aurora.	20	13	41.6	12.9	5.7	Fsh.	5	27	1914	Poulsbo, Wash.	Seattle, Wash.
107223		Ga. y.	Aussable.	19	13	45.4	11.0	4.6	Yct.	2	1896	1896	Long Island City, N. Y.	Burlington, Vt.
107468		Ga. s.	Austin L. Kelley.	5	5	27.1	10.6	4.7	Frt.	1	1899	1899	Friendship, Me.	South West Harbor, Me.
206267		Ga. s.	Austin L. Mills.	12	8	38.6	11.5	4.6	Frt.	1	20	1909	Camden, Me.	Bangor, Me.
107537		Ga. s.	Automatic.	14	9	44.5	13.0	3.8	Oys.	3	35	1903	Bridgeport, Conn.	Greenport, N. Y.
206215		Ga. s.	Automatic.	9	6	35.0	9.0	3.4	Frt.	1	12	1909	Stanwood, Wash.	Pt. Townsend, Wash.
217261		Ga. s.	Automatic.	29	11	52.2	15.4	5.9	Fah.	4	50	1918	Winthrop, Mass.	Boston, Mass.
106791		Ga. s.	Avalon.	9	9	39.0	13.8	3.8	Frt.	1	1890	1890	Stockton, Md.	Norfolk, Va.
106418		Ga. s.	Avalon.	40	27	58.2	20.7	6.0	Oys.	5	1886	1886	Islip, N. Y.	New York, N. Y.
107244		Ga. s.	Avalon.	8	8	32.1	14.0	3.8	Tow.	1	20	1896	Jersey City, N. J.	Do.
107489		Ga. s.	Avalon.	9	7	34.0	9.4	5.0	Pas.	2	1899	1899	San Diego, Cal.	Los Angeles, Cal.
107857		Ga. s.	Avalon.	124	69	100.0	24.7	10.4	Fsh.	19	20	1903	Essex, Mass.	Gloucester, Mass.

‡ Formerly slip. George H. Shaffer.

‡ Formerly ga. s. Crowley No. 20.

‡ Formerly st. s. Alice.

‡ Formerly slip. Josie.

† Air propeller.

MERCHANT MOTOR VESSELS OF THE UNITED STATES—Continued.

Official No.	Signal letters.	Rig.	Name of vessel.	Gross tonnage.	Net tonnage.	Length.	Breadth.	Depth.	Service.	Crew.	Indicated horsepower.	When built.	Where built.	Home port (where permanent document issues).
215700		†Ga. s.	Avalon	16	7	43.8	14.0	5.0	Fsh.	3	25	1917	Portland, Me.	Portland, Me.
202906		Ga. s.	Avalyano	14	7	46.8	13.9	4.3	Frt.	2	25	1898	Crisfield, Md.	New Haven, Conn.
214545	LOMH	Ga. s.	Avarus	146	89	87.8	25.1	9.2	Frt.	9	100	1916	Oakland, Cal.	San Francisco, Cal.
217192	LNRB	Ga. s.	Aviator	264	210	132.6	24.7	11.8	Frt.	9	100	1918	Essex, Mass.	Gloicester, Mass.
201234	KTOW	Ga. y.	Avis	24	19	60.0	10.8	4.8	Yct.	2	2	1900	Shooters Island, N. Y.	Wilmington, N. C.
204288		Ga. y.	Avis	27	19	65.9	10.0	5.0	Yct.	2	65	1908	Bayonne, N. J.	San Francisco, Cal.
205321		Ga. y.	Avis	17	14	48.0	11.0	5.6	Yct.	1	40	1906	Manitowoc, Wis.	Chicago, Ill.
205990		Ga. s.	Avis	13	8	52.5	12.3	4.3	Yna.	1	42	1911	Galveston, Tex.	Galveston, Tex.
212467		Ga. s.	Avis	14	13	36.2	9.2	4.2	Frt.	3	24	1905	Davenport, Iowa.	Milwaukee, Wis.
204269		Ga. s.	Avis L.	9	6	43.0	11.9	5.2	Fsh.	1	1	1907	East Machias, Me.	Bethel, Me.
204345		Ga. y.	Avocet	35	34	61.3	14.8	5.0	Yct.	4	50	1907	Marblehead, Mass.	Marblehead, Mass.
214385		Ga. y.	Avocet	21	20	53.0	15.5	4.3	Yct.	2	35	1916	Nyack, N. Y.	Philadelphia, Pa.
108674		Ga. s.	Avocet	9	7	34.8	14.2	3.7	Msc.	1	1	1896	Eastport, N. Y.	Patchogue, N. Y.
211743		Ga. s.	AVON	64	43	78.5	16.1	5.5	Frt.	2	100	1913	Alameda, Cal.	San Francisco, Cal.
214760		Ga. s.	Avona	13	9	36.7	11.9	5.2	Fsh.	1	20	1917	Tacoma, Wash.	Junesau, Alaska.
105797	KHWG	Ga. y.	Awa	18	17	43.7	15.0	5.5	Yct.	2	1	1889	South Boston, Mass.	Ellsworth, Me.
207217		Ga. s.	Axel Albert	10	7	36.0	12.0	5.2	Fsh.	1	5	1910	Vinalhaven, Me.	Vinalhaven, Me.
215347		Ga. y.	Ayana	17	13	48.4	10.0	5.0	Yct.	1	60	1919	Bayonne, N. J.	Wilmington, Del.
1911	KHBL	Ga. y.	Azalea	28	27	61.3	17.8	4.7	Yct.	1	1	1857	Chelsea, Mass.	New Haven, Conn.
215341		Ga. s.	Azalea	39	31	60.0	19.6	4.9	Frt.	2	50	1917	Paulsboro, N. J.	Philadelphia, Pa.
456		Ga. s.	Azalia	13	12	39.0	13.3	5.2	Frt.	1	1	1859	Eden, Me.	Machias, Me.
B.														
214249		Ga. s.	B. B.	8	5	32.6	9.0	4.4	Fsh.	2	12	1916	Seattle, Wash.	Seattle, Wash.
217717		Ga. s.	B. & C.	11	7	39.1	11.0	3.9	Frt.	2	14	1917	Houma, La.	New Orleans, La.
208860		Ga. s.	B. & N.	11	11	38.9	10.8	2.7	Pas.	1	14	1911	St. Louis, Mo.	Kansas City, Mo.
200674		Ga. s.	B. and W.	9	6	35.0	8.3	2.8	Fsh.	2	1	1904	Olympia, Wash.	Tacoma, Wash.
212371		*Ga. p.	B. A. Douglas	56	56	102.9	24.0	4.0	Frt.	3	60	1914	Williston, N. Dak.	Pembina, N. Dak.
3319		Ga. s.	B. B. B.	14	13	38.2	13.3	6.2	Frt.	2	1	1882	Eastport, Me.	Eastport, Me.
204170		Ga. s.	B. B. Dutton	12	11	42.0	10.0	5.7	Frt.	2	40	1906	St. Joseph, Mich.	Chicago, Ill.
215013		Ga. s.	B. B. W.	41	30	54.9	18.3	6.1	Frt.	2	20	1917	Rockland, Me.	Boothbay, Me.
2989		Ga. s.	B. C. Pennington	9	8	34.4	13.4	4.5	Pas.	1	1	1900	Atlantic City, N. J.	Philadelphia, Pa.
3984		Ga. s.	B. D. Luce	13	12	46.0	13.1	3.0	Msc.	1	1	1902	Morehead City, N. C.	Beaufort, N. C.
208835		Ga. s.	B. F. M.	14	10	40.0	12.2	4.8	M. C.	1	26	1910	Ellama, Alaska.	Cordova, Alaska.
211816		*Ga. p.	B. F. Searcy	9	9	54.0	11.0	2.3	Frt.	2	20	1913	Ironton, Ohio.	Pittsburgh, Pa.
214884		Ga. s.	B. G. Purdy	43	29	58.2	17.5	8.1	Tow.	2	150	1916	Chelsea, Mass.	Boston, Mass.
3102		Ga. s.	B. H. Hegeman	11	10	35.5	14.3	4.2	Fsh.	2	1	1879	Port Jefferson, N. Y.	Perth Amboy, N. J.
200099		Ga. s.	B. H. Minch	21	11	52.7	18.2	4.7	Oys.	4	1	1903	Dorchester, N. J.	Philadelphia, Pa.
202950		Ga. s.	B. M. Van Duzen	10	6	42.7	13.2	3.1	Frt.	2	1	1906	Manteo, N. C.	Elizabeth City, N. C.
215782		Ga. s.	B. M. White	90	90	60.0	12.3	6.2	Tow.	7	80	1917	Jeffersonville, Ind.	Louisville, Ky.
204566		Ga. s.	B. P. I.	12	11	37.8	8.6	4.3	Pas.	1	20	1906	St. Joseph, Mich.	Memphis, Tenn.
3049		Ga. s.	B. T. Riggins	15	12	52.3	14.4	3.4	Frt.	2	1	1877	Back Creek, Va.	Charleston, S. C.
218161		Ga. s.	Baben	16	14	39.2	16.0	4.1	Frt.	1	16	1915	Awensdab, S. C.	Do.
217375		*Ga. p.	Babo	12	8	34.4	12.4	3.4	Tow.	1	35	1918	Switzerland, Fla.	Jacksonville, Fla.
3479	KWDC	Ga. y.	Baboon	19	18	44.5	14.0	8.8	Yct.	2	9	1888	Boston, Mass.	Portland, Me.
206339		Ga. s.	Bachelor	8	6	44.2	7.3	3.1	Pas.	1	50	1904	Grafton, Ill.	St. Louis, Mo.
214090	LGBP	Ga. s.	BACOI	1,714	1,338	248.0	42.5	17.3	Tnk	22	520	1912	Newcastle, England.	New York, N. Y.
200654		Ga. y.	Badger	22	12	51.6	12.8	4.2	Yct.	2	20	1904	Miami, Fla.	Miami, Fla.
213810		Ga. y.	Badger Queen	16	14	48.0	10.4	4.3	Yct.	1	30	1907	West De Pere, Wis.	Milwaukee, Wis.
218097		Ga. s.	Badgudce	65	42	62.0	24.0	6.0	Frt.	2	30	1918	Castine, Me.	Castine, Me.
204239		Ga. y.	Bagheera	30	24	58.8	15.5	8.5	Yct.	3	3	1907	East Boothbay, Me.	New York, N. Y.
205199		Ga. s.	Bainbridge	39	26	79.0	12.5	4.5	Pas.	2	80	1906	Seattle, Wash.	Seattle, Wash.
215328		Ga. s.	Baldo	21	7	47.2	14.9	5.2	Frt.	2	50	1917	San Diego, Cal.	Los Angeles, Cal.
204064		Ga. s.	Baldy	30	7	55.2	14.1	5.4	Fsh.	10	1	1907	Richardson, Wash.	Pt. Townsend, Wash.
215677	LJMH	Ga. s.	Balestrand	2,403	1,906	267.8	48.1	23.9	Frt.	24	700	1917	Aberdeen, Wash.	Seattle, Wash.
215377		Ga. s.	Balko	11	9	39.7	13.0	4.3	Frt.	1	10	1916	Seattle, Wash.	Do.
210920		Ga. s.	Ball No. 1	9	6	36.2	11.0	4.0	Pas.	1	40	1913	Pittsburgh, Cal.	San Francisco, Cal.
210059		Ga. s.	Ballyhoo	9	9	30.3	10.6	4.1	Cod.	2	16	1912	Marblehead, Mass.	Provincetown, Mass.
3741		Ga. s.	Balmar	12	11	31.9	12.7	5.8	Fsh.	3	1	1896	Friendship, Me.	Ellsworth, Me.
207697		Ga. s.	Baitie	11	7	36.0	11.2	3.1	Fsh.	2	20	1910	Keyport, Wash.	Unalaska, Alaska.
214712		Ga. s.	Baitie	24	20	45.2	13.0	6.4	Frt.	1	35	1917	Seattle, Wash.	Wangell, Alaska.
215337		Ga. s.	Baltimore	29	20	47.7	14.3	6.3	Fsh.	8	25	1915	Tacoma, Wash.	Seattle, Wash.
205845		Ga. s.	Bamboo	14	9	36.2	11.7	3.5	Pas.	2	14	1911	New Berlin, Fla.	Jacksonville, Fla.
3378		Ga. s.	Banshee	13	10	41.8	13.7	5.6	Pas.	1	1	1887	Brooklyn, N. Y.	New York, N. Y.
204102		Ga. s.	Banshee	8	5	35.7	8.9	2.8	Pas.	1	1	1907	Marshfield, Ore.	Marshfield, Ore.
215161		Ga. s.	Banshee	23	19	50.1	13.2	5.2	Fsh.	1	40	1917	Seattle, Wash.	Seattle, Wash.
217582		Ga. s.	Baracots	6	5	35.0	10.0	2.4	Fsh.	1	8	1918	Atlantic, N. C.	Beaufort, N. C.
3870		Ga. s.	Barbara	16	15	40.2	15.2	7.5	Fsh.	3	1	1901	Friendship, Me.	Provincetown, Mass.
3929		Ga. s.	Barbara	14	12	42.0	14.2	4.5	Fsh.	4	1	1902	Atlantic City, N. J.	Philadelphia, Pa.
204053		Ga. s.	Barbara	12	8	40.0	9.9	3.1	Pas.	1	1	1907	Tacoma, Wash.	Ft. Townsend, Wash.
204434		Ga. s.	Barbara	28	14	50.0	13.0	6.0	Fsh.	5	30	1911	Seattle, Wash.	Seattle, Wash.
204439		Ga. s.	Barbara B.	7	7	28.0	10.8	5.2	Frt.	1	9	1902	Friendship, Me.	Castine, Me.

† Formerly ga. y. Aletes III.
 * Formerly ga. p. Budwiser Girl.
 * Formerly ga. s. Quarantine.

† Formerly (ast. y. Baboon.
 †sch. Mist.
 * Formerly British ga. s. Calgary.

† Oil engine.
 † Lost Feb. 24, 1919.

MERCHANT MOTOR VESSELS OF THE UNITED STATES—Continued.

Official No.	Signal letters.	Rlg.	Name of vessel.	Gross tonnage.	Net tonnage.	Length.	Breadth.	Depth.	Service.	Crew.	Indicated horsepower.	When built.	Where built.	Home port (where permanent document issues).
						<i>Feet.</i>	<i>Feet.</i>	<i>Feet.</i>						
211330	LDBN	Ga. y.	Barbara II.	18	14	45.8	11.0	5.6	Yct.	3	50	1912	Tottenville, N. Y.	Norfolk, Va.
214005		Ga. s.	Barbarena	15	10	41.8	10.2	5.4	Pas.	1	25	1915	Santa Barbara, Cal.	Los Angeles, Cal.
206182		Ga. s.	Baribera	10	7	33.0	14.0	3.8	Frt.	1	40	1909	Suisun City, Cal.	San Francisco, Cal.
210363		Ga. s.	Barnes	11	8	39.3	13.0	3.5	Oys.	1	1	1912	Brunswick, Ga.	Brunswick, Ga.
210536		Ga. s.	Barnie C.	8	6	27.2	11.0	3.0	Pas.	1	15	1912	Amityville, N. Y.	New York, N. Y.
3423		Ga. s.	Baranoff	23	15	53.8	14.0	5.0	Fsh.	3	1889	1889	East Portland, Oreg.	Wragell, Alaska.
217214		Ga. s.	Baranoff	10	7	37.5	11.1	3.4	Fsh.	1	12	1918	Sitka, Alaska	Juneau, Alaska.
217418		Ga. s.	Barnes and Tibbits.	10	6	44.8	11.8	4.1	Frt.	1	35	1918	Alameda, Cal.	San Francisco, Cal.
209829	LCJN	Ga. y.	Barracuda	30	27	55.7	10.6	5.0	Yct.	2	100	1912	Marblehead, Mass.	Newark, N. J.
210853	LCSB	Ga. y.	Barracuda	25	17	49.8	14.4	3.7	Yct.	2	18	1912	Miami, Fla.	Miami, Fla.
214967		Ga. s.	Barron F.	50	42	65.2	17.0	7.3	Fsh.	7	85	1917	Seattle, Wash.	Juneau, Alaska.
3293		Ga. s.	Bartie Bennett.	21	10	58.0	17.0	4.6	Oys.	6	1884	1884	Barren Creek Springs, Md.	Philadelphia, Pa.
207803		Ga. s.	Battestine.	11	7	44.6	7.0	8.0	Pas.	1	28	1908	Beaumont, Tex.	Port Arthur, Tex.
211222		Ga. s.	Battler	12	8	38.4	9.8	3.9	Fsh.	5	16	1913	Olalla, Wash.	Seattle, Wash.
206836		Ga. s.	Batty	8	6	29.0	10.6	3.3	Frt.	1	1	1908	Stratford, Conn.	Patchogue, N. Y.
215867		Ga. s.	Bay City	14	8	56.9	20.3	2.4	Pas.	2	12	1917	Miami, Fla.	Miami, Fla.
203872		Ga. s.	Bay Point	14	9	51.0	16.0	4.0	Pas.	2	45	1907	South Bend, Wash.	Portland, Oreg.
209098		Ga. s.	Bay Port	14	7	38.0	12.6	4.2	Fsh.	3	1	1911	Bay Port, Mich.	Port Huron, Mich.
2881		Ga. y.	Bay Queen	22	21	45.0	17.2	4.5	Yct.	1	1873	1873	Dorchester, N. J.	Philadelphia, Pa.
3511		Ga. s.	Bay Queen	6	6	29.6	11.8	4.5	Fsh.	3	1	1878	Bucksport, Me.	Belfast, Me.
211198		Ga. s.	Bay State	156	81	112.7	25.4	12.3	Fsh.	23	100	1913	Glooucester, Mass.	Glooucester, Mass.
3782		Ga. s.	Bay View	9	8	33.7	13.0	4.1	Frt.	1	1	1899	Atlantic City, N. J.	Philadelphia, Pa.
3841		Ga. s.	Bay View	10	8	40.0	11.6	3.8	Tow.	2	1	1900	Greenport, N. Y.	Greenport, N. Y.
3267		Ga. s.	Bay and Hearn	14	14	46.0	16.5	4.5	Frt.	4	1	1883	Wicomico County, Md.	Reedville, Va.
3142		Ga. s.	Bazoo	12	11	40.7	14.6	5.9	Frt.	2	15	1881	Pensacola, Fla.	Apalachicola, Fla.
205603		Ga. s.	Beachmont	10	7	34.7	11.4	5.2	Frt.	1	15	1908	Rockport, Mass.	Boston, Mass.
212289		Ga. s.	Bea Mc	15	9	44.2	11.7	2.3	Pas.	1	25	1914	Belleair, Fla.	Tampa, Fla.
211019		Ga. s.	Bear	10	8	31.0	8.2	3.3	Pas.	1	10	1913	Marshfield, Oreg.	Marshfield, Oreg.
211114		Ga. s.	Bear	35	24	49.8	14.2	7.0	Fsh.	5	50	1913	Seattle, Wash.	Seattle, Wash.
212308		Ga. y.	Bear	16	11	43.4	11.1	4.7	Yct.	1	1	1911	Pittsburgh, Pa.	Tampa, Fla.
214835		Ga. s.	Bear	40	31	56.2	15.1	7.0	Fsh.	3	50	1917	Tacoma, Wash.	Seattle, Wash.
3315	KMVP	Ga. y.	Beatrice	24	23	49.4	16.5	5.8	Yct.	4	1	1884	New York, N. Y.	Portland, Me.
3557		Ga. s.	Beatrice	9	9	36.4	10.8	6.1	Cod.	2	10	1892	Nyack, N. Y.	Boston, Mass.
202561		Ga. s.	Beatrice	23	12	49.0	17.1	4.8	Frt.	6	1	1902	Loesburg, N. J.	Philadelphia, Pa.
208091		Ga. s.	Beatrice	8	6	25.5	9.0	3.5	Pas.	1	12	1907	S. Manitou Island, Mich.	Grand Haven, Mich.
208180		Ga. s.	Beatrice	13	9	46.5	9.4	3.6	Tow.	2	1	1909	Plaquemine, La.	Morgan City, La.
208511		Ga. s.	Beatrice	16	14	43.7	14.6	6.1	Frt.	2	20	1911	Taunton, Mass.	Fall River, Mass.
213003		Ga. s.	Beatrice	12	8	37.0	13.4	3.8	Fsh.	4	25	1915	Brunswick, Ga.	Brunswick, Ga.
212148		Ga. y.	Beaumere	20	13	64.8	10.1	4.8	Yct.	2	250	1914	New York, N. Y.	New York, N. Y.
214185		Ga. y.	Beaumere II.	24	16	60.9	10.7	4.8	Yct.	2	300	1916	do	do
3965		Ga. s.	Beaver	13	9	42.6	15.0	4.0	Fsh.	4	1	1903	West Seattle, Wash.	Wrangell, Alaska.
201206		Ga. s.	Beaver	13	9	54.5	12.9	2.8	Fsh.	4	20	1904	Anacortes, Wash.	Pt. Townsend, Wash.
204803		Ga. s.	Beaver	8	6	35.5	7.8	3.5	Frt.	1	10	1907	Marshfield, Oreg.	Marshfield, Oreg.
208299		Ga. s.	Beaver	14	9	44.0	13.2	3.9	Pas.	1	50	1911	Astoria, Oreg.	Portland, Oreg.
209189		Ga. p.	Beaver	8	7	55.2	9.2	1.8	Frt.	1	12	1911	Ashbyburg, Ky.	Louisville, Ky.
210214		Ga. s.	Beaver	5	5	42.5	10.1	3.5	Frt.	1	1	1912	St. Marys, Ga.	Fernandina, Fla.
210841		Ga. s.	Beaver	9	6	36.8	10.2	4.8	Frt.	1	50	1912	Stockton, Cal.	Los Angeles, Cal.
213832		Ga. s.	Beaver	9	8	28.8	10.9	3.0	Fer.	1	15	1915	Arlington, Fla.	Jacksonville, Fla.
215182		Ga. s.	Beaver	20	17	44.4	13.0	5.6	Frt.	1	30	1917	Seattle, Wash.	Seattle, Wash.
215213		Ga. s.	Beaver	9	6	29.2	9.2	4.0	Fsh.	2	6	1917	Tacoma, Wash.	Juneau, Alaska.
210604		Ga. s.	Beaver	9	6	35.0	10.4	4.6	Fsh.	1	30	1916	Los Angeles, Cal.	Los Angeles, Cal.
204227		Ga. p.	Beaver No. 2.	12	9	72.7	12.3	2.0	Pas.	2	1	1907	Beavers Landing, Ohio.	Cincinnati, Ohio.
206686		Ga. s.	Becky	16	7	49.0	11.5	6.2	Frt.	2	30	1909	Island City, N. Y.	Boston, Mass.
211794		Ga. p.	Bedford	98	89	97.9	16.0	3.5	Pas.	3	32	1913	Jeffersonville, Ind.	Evansville, Ind.
216111		Ga. s.	Bedford	19	13	49.8	12.1	5.5	Tow.	1	45	1918	Los Angeles, Cal.	Los Angeles, Cal.
209043		Ga. s.	Belinda	15	10	41.2	14.6	3.8	Frt.	4	10	1910	Unalakleet, Alaska.	Nome, Alaska.
208477		Ga. s.	Bell II.	12	11	44.4	11.3	4.2	Pas.	1	24	1911	Peoria, Fla.	Jacksonville, Fla.
210540		Ga. s.	Bell P.	10	8	46.8	10.5	4.0	Frt.	2	1	1912	Georgetown, S. C.	Charleston, S. C.
213015		Ga. s.	Bell P. II.	25	11	51.8	14.8	4.1	Frt.	2	20	1914	do	Georgetown, S. C.
211389		Ga. s.	Bell-Saenger	7	21	49.2	8.4	3.2	Pas.	1	40	1909	La Crosse, Wis.	Milwaukee, Wis.
2458		Ga. s.	Bella Cooper	21	18	47.7	16.3	3.8	Fsh.	2	1	1866	Jersey City, N. J.	New York, N. Y.
3836		Ga. s.	Belle	11	7	38.6	11.7	3.0	Pas.	2	1	1900	Seattle, Wash.	Seattle, Wash.
3847		Ga. s.	Belle	40	33	66.9	13.7	5.8	Frt.	3	75	1900	Newark, N. J.	New York, N. Y.
157302		Ga. y.	Belle	17	14	38.1	12.0	6.9	Yct.	2	3	1891	Boston, Mass.	New Haven, Conn.
201507		Ga. s.	Belle	9	8	30.5	10.0	4.3	Fsh.	1	15	1904	Juneau, Alaska.	Juneau, Alaska.
202041		Ga. s.	Belle	10	8	33.0	8.6	3.9	Fsh.	1	1	1905	Port Elizabeth, N. J.	Philadelphia, Pa.
209795		Ga. y.	Belle Chance	26	20	51.5	18.2	5.2	Yct.	2	40	1912	Salisbury, Md.	New York, N. Y.
203316		Ga. s.	Belle Harbor	13	11	43.2	12.4	4.1	Pas.	2	1	1906	Brooklyn, N. Y.	do
212242		Ga. s.	Belle Isle	21	14	47.6	14.0	4.8	Pas.	1	45	1914	Detroit, Mich.	Detroit, Mich.

† Formerly ga. y. Madge II.

‡ Formerly a st. s. Bohemian.

§ Formerly ga. y. J. V. Clarke.

* Formerly sch. y. Diana.

† Formerly ga. y. s Monk.

‡ Formerly ga. y. b Lady Lou.

† Oil engine.

MERCHANT MOTOR VESSELS OF THE UNITED STATES—Continued.

Official No.	Signal letters.	Rig.	Name of vessel.	Gross tonnage.	Net tonnage.	Length.	Breadth.	Depth.	Service.	Crew.	Indicated horsepower.	When built.	Where built.	Home port (where permanent document issues).	
208007		*Ga. p.	Belle C. Edgington.....	11	11	47.5	12.0	2.4	Frt.	2		1910	Indianapolis, Ind.	Cincinnati, Ohio.	
3769		Ga. s.	Belle W. Gilbert.....	31	30	52.5	16.9	6.0	Fah.	2		1898	Michigan City, Ind.	Milwaukee, Wis.	
3798		Ga. s.	Belle and May.....	10	5	33.7	13.1	5.2	Fah.	2		1899	Chelsea, Mass.	South West Harbor, Me.	
208398		*Ga. p.	Belle of Glasgow.....	15	15	54.0	15.0	2.7	Frt.	2		1905	Glasgow, Mo.	Kansas City, Mo.	
204825		*Ga. p.	Belle of the Bend.....	12	12	55.0	17.8	2.5	Frt.	2	20	1907	Columbus, Ga.	Apalachicola, Fla.	
208539		Ga. s.	Belleview.....	22	16	54.0	13.1	5.0	Pas.	30		1911	West Mystic, Conn.	New London, Conn.	
208755		Ga. s.	Bellingham.....	21	14	43.5	12.9	5.2	Fah.	30		1911	Seattle, Wash.	Astoria, Ore.	
3761		Ga. s.	Belmont.....	6	6	26.7	11.5	3.6	Fah.	8		1896	Harwichport, Mass.	Fall River, Mass.	
208582		Ga. s.	Beloved Vagabond.....	38	31	56.0	16.0	7.0	Wld.	50		1906	Gulliford, Conn.	New York, N. Y.	
208821		Ga. y.	Belongs.....	42	33	73.1	13.9	7.7	Yct.	2		1911	Greenport, N. Y.	New Bedford, Mass.	
3126	JTSL	Ga. s.	Belvedere.....	523	406	140.6	31.3	17.3	Whl.	42		1890	Bath, Me.	Seattle, Wash.	
210533		Ga. s.	Belvedere.....	37	25	59.7	20.0	5.0	Frt.	3		1912	San Francisco, Cal.	San Francisco, Cal.	
212441		Ga. s.	Belvidere.....	9	6	37.8	12.0	3.1	Frt.	2		1912	Harris Lot, Md.	Reedville, Va.	
217600		Ga. s.	Ben.....	13	8	35.5	10.5	6.0	Fah.	1		32	1919	Seattle, Wash.	Seattle, Wash.
210884		Ga. s.	Ben C.....	10	7	34.6	10.1	3.4	Tow.	1		35	1913	Palatka, Fla.	Jacksonville, Fla.
3429		Ga. s.	Bender Brothers.....	144	98	78.2	24.3	8.8	Frt.	1		1899	San Francisco, Cal.	Seattle, Wash.	
3610		Ga. s.	Benefit.....	7	7	37.7	11.5	2.7	Frt.	1		10	1895	North River, N. C.	Beaufort, N. C.
207607		Ga. y.	Ben-Grace.....	20	13	53.0	10.6	4.8	Yct.	1		50	1909	Detroit, Mich.	Detroit, Mich.
3626		Ga. s.	Ben Hur.....	14	10	43.4	10.5	4.4	Tow.	1		1902	Astoria, Ore.	Seattle, Wash.	
205271		Ga. s.	Ben Hur.....	10	8	44.0	13.3	4.8	Pas.	1		14	1908	Matagorda, Tex.	Port Lavaca, Tex.
210396		*Ga. p.	Ben Hur.....	12	11	52.0	12.0	2.3	Pas.	2		20	1912	Clarington, Ohio.	Pittsburgh, Pa.
213537		*Ga. p.	Ben Hur.....	8	5	45.3	8.7	2.0	Tow.	2		15	1915	Knoxville, Tenn.	Chattanooga, Tenn.
214917		*Ga. p.	Ben Hur.....	13	13	60.9	12.0	2.1	Pas.	3		12	1917	Burnside, Ky.	Louisville, Ky.
208842	LBWR	Ga. y.	Ben Riley.....	7	7	30.3	9.0	3.6	Yct.	2		20	1911	Schellengers Landing, N. J.	Philadelphia, Pa.
3330		Ga. s.	Ben Russell.....	6	6	31.0	13.2	3.3	Msc.	2		1883	Patchogue, N. Y.	Greenport, N. Y.	
3429		Ga. s.	Bender Brothers.....	144	98	78.2	24.3	8.8	Pas.	12		1899	San Francisco, Cal.	Seattle, Wash.	
200673		Ga. s.	Bennets.....	12	10	55.0	12.3	3.5	Pas.	2		37	1912	Apalachicola, Fla.	Apalachicola, Fla.
202901		Ga. s.	BENNETT.....	347	212	140.0	33.5	7.5	Frt.	6	300	1906	Richmond, Cal.	San Francisco, Cal.	
106449		Ga. s.	Benita J.....	44	29	57.2	13.8	3.5	Tow.	2		1896	Geneva, N. Y.	Tampa, Fla.	
200665		Ga. y.	Benitez.....	23	15	52.0	13.1	7.8	Yct.	3		25	1910	Nyack, N. Y.	San Juan, P. R.
211459		Ga. s.	Benjamin.....	9	8	40.0	10.0	3.1	Frt.	2		15	1913	Georgetown, S. C.	Charleston, S. C.
204881	KWSR	Ga. s.	Benjamin A. Smith.....	146	75	116.1	25.6	10.6	Fah.	9	85	1908	Essex, Mass.	Gloucester, Mass.	
201799	KTRG	Ga. s.	Benjamin M. Wallace.....	77	49	82.2	22.3	9.1	Fah.	16		1905	do.	New London, Conn.	
3948		Ga. s.	Benjamin W. Latham.....	72	63	84.0	21.4	9.8	Fah.	19	48	1902	do.	New York, N. Y.	
206784		Ga. s.	Bennett.....	10	10	38.0	11.1	3.9	Msc.	1		1907	Belhaven, N. C.	Washington, N. C.	
3652		Ga. s.	Bennie.....	10	7	32.2	12.0	6.3	Fah.	2		1902	Orrs Island, Me.	Portland, Me.	
2822		Ga. s.	Benny W. Baker.....	24	33	62.6	22.2	5.6	Frt.	3		1872	Somerset County, Md.	Annapolis, Md.	
81856		*Ga. p.	Benton.....	96	96	130.9	25.6	3.8	Pas.	7		1903	Chamberlain, S. Dak.	Pembina, N. Dak.	
212718		Ga. s.	Beret J.....	5	5	46.3	14.3	6.4	Frt.	5	37	1914	Friendship, Me.	New London, Conn.	
215039		Ga. s.	Bering Sea.....	55	44	66.4	15.7	7.6	Frt.	7		1917	Tacoma, Wash.	Seattle, Wash.	
204290		Ga. s.	Berkeley.....	10	8	35.0	13.7	3.6	Pas.	1		1887	Patchogue, N. Y.	Patchogue, N. Y.	
207680		Ga. s.	Berma.....	6	5	34.8	11.6	3.0	Pas.	1		1905	Georgetown, S. C.	Georgetown, S. C.	
206177		Ga. s.	Bermuda.....	14	10	47.1	11.8	4.7	Pas.	1	50	1909	Shaw Island, Wash.	Seattle, Wash.	
206363		Ga. s.	Bern II.....	14	10	41.8	10.9	3.9	Pas.	1	20	1908	Tacoma, Wash.	Do.	
3941		Ga. s.	Bernadette.....	18	18	63.5	17.6	4.8	Oya.	2		1902	Oriole, Md.	Cape Charles, Va.	
212508		Ga. s.	Bernadette.....	8	5	35.5	9.9	4.1	Tow.	2	25	1914	Norfolk, Va.	Newport News, Va.	
3600		Ga. s.	Bernardine Williams.....	21	16	61.0	17.2	4.7	Oya.	2		1893	Oriole, Md.	Cape Charles, Va.	
209424		Ga. s.	Berneta.....	8	8	26.5	8.8	3.2	Fah.	2	7	1903	West De Pere, Wis.	Milwaukee, Wis.	
207418		Ga. s.	Berneyo.....	21	14	51.7	10.0	7.4	Frt.	2	25	1910	Marmers Harbor, N. Y.	Wilmington, Del.	
3824		Ga. s.	Bernice and Belle.....	12	12	34.0	12.8	6.4	Frt.	1	7	1900	Friendship, Me.	Rockland, Me.	
208484		Ga. s.	Bernice.....	15	10	44.2	13.2	3.6	Ten.	2	70	1911	Astoria, Ore.	Seattle, Wash.	
210115		Ga. s.	Bernice.....	12	11	50.0	12.6	3.6	Fah.	7	30	1912	Petersburg, Alaska.	Do.	
211478		Ga. s.	Bernice.....	7	5	35.6	11.1	3.0	Tow.	1	35	1913	Dames Point, Fla.	Brunswick, Ga.	
213004		Ga. s.	Bernice.....	12	8	37.0	13.4	3.8	Fah.	3	25	1915	Brunswick, Ga.	Do.	
217648		Ga. s.	Bernice.....	18	15	63.5	15.3	2.6	Frt.	1	24	1918	Fort Lauderdale, Fla.	Miami, Fla.	
218013		*Ga. p.	Bernice.....	19	18	39.3	12.0	1.8	Tow.	1	14	1918	Poplar Bluffs, Mo.	St. Louis, Mo.	
215202		Ga. s.	Bernice D.....	9	9	30.5	9.2	3.6	Fah.	2	15	1915	Peshigo, Wis.	Milwaukee, Wis.	
3790		Ga. s.	Bernice Cree.....	9	7	46.6	13.5	3.0	Msc.	2		1899	Morehead City, N. C.	New Bern, N. C.	
3371		Ga. s.	Bernice A. Odell.....	9	8	42.2	13.5	3.2	Msc.	1		1887	Patchogue, N. Y.	Patchogue, N. Y.	
3578		Ga. s.	Bernie and Bessie.....	20	27	53.8	15.9	7.3	Fah.	7		1893	East Boothbay, Me.	Portland, Me.	
3688	KLQV	Ga. y.	Beronda.....	17	15	47.1	9.1	5.2	Yct.	1		1893	Camden, N. J.	Boston, Mass.	
141700		Ga. s.	Bertha.....	15	14	43.5	12.2	4.0	Frt.	2		1901	New Haven, Conn.	Cape Charles, Va.	
211204		Ga. s.	Bertha.....	10	10	39.0	11.6	3.5	Fah.	2	20	1913	Hydaburg, Alaska.	Sulzer, Alaska.	
212991		*Ga. p.	Bertha.....	15	15	49.9	20.0	2.4	Fer.	1	15	1915	Wallula, Wash.	Seattle, Wash.	
216444		*Ga. p.	Bertha.....	9	6	33.2	7.8	4.5	Frt.	0	50	1918	Rockaway Beach, N. Y.	New York, N. Y.	
213982		Ga. s.	Bertha A.....	32	21	59.5	16.8	6.7	Frt.	11	75	1916	Thomaston, Me.	Philadelphia, Pa.	
213969		Ga. s.	Bertha Alma.....	7	5	32.0	9.6	4.8	Fah.	1	15	1916	Vinalhaven, Me.	Vinalhaven, Me.	
214195		Ga. s.	Bertha H.....	8	7	32.0	10.6	4.0	Fah.	1	20	1916	Cheboyan, Mich.	Grand Haven, Mich.	
3857		Ga. s.	Bertha L. Morton.....	10	6	46.7	13.0	3.0	Frt.	1		1900	Morehead City, N. C.	New Bern, N. C.	
206294		*Ga. p.	Bertha M.....	10	10	52.5	10.0	2.0	Frt.	3	20	1908	Collegehill, Ky.	Louisville, Ky.	
207112		Ga. s.	Bertha M.....	11	10	31.4	10.5	3.7	Fah.	3	20	1901	Walkers Point, Mich.	Grand Haven, Mich.	
210737		Ga. s.	Bertha M.....	6	6	24.4	7.9	3.0	Fah.	2	7	1911	Green Bay, Wis.	Milwaukee, Wis.	
206449		Ga. s.	Bertha Male.....	8	6	42.6	13.5	2.8	Frt.	2		1906	Crittenden, Va.	Norfolk, Va.	

1 Formerly ga. y. Grey Dawn.

2 Formerly ga. y. Gaviota.

3 Formerly st. s. Alafia.

4 Formerly *ga. p. Winnie.

5 Formerly ga. s. Leah A. Wedmore.

MERCHANT MOTOR VESSELS OF THE UNITED STATES—Continued.

Official No.	Signal letters.	Rig.	Name of vessel.	Gross tonnage.	Net tonnage.	Length.	Breadth.	Depth.	Service.	Crew.	Indicated horsepower.	When built.	Where built.	Home port (where permanent document issues).
206069		Ga. s.	Bertha W.	11	9	37.5	11.2	5.0	Fsh.	2	30	1910	Manitowoc, Wis.	Grand Haven, Mich.
201247		Ga. s.	Bertie	12	9	49.0	13.8	3.6	Frt.	1		1904	Morehead City, N. C.	New Bern, N. C.
204421		Ga. s.	Bertie	20	14	43.0	15.0	4.6	Pas.	3		1907	Essington, Pa.	Baltimore, Md.
3075		Ga. s.	Bertie Bransford	6	5	29.0	12.7	2.9	Msc.	1		1878	Patchogue, N. Y.	Greenport, N. Y.
3648		Ga. s.	Bertie E. Tull	236	165	125.4	21.8	6.1	Frt.	8	60	1895	Pocomoke City, Md.	Baltimore, Md.
3814		Ga. s.	Bertie Alfreda	9	6	36.9	13.8	2.9	Frt.	1		1899	Handsboro, Miss.	Gulfport, Miss.
216279		Ga. s.	Bertie II.	10	8	34.4	9.2	4.0	Frt.	1	10	1918	Gig Harbor, Wash.	Seattle, Wash.
3344		Ga. s.	Bessie	16	15	37.9	14.0	4.3	Frt.	2		1886	Noank, Conn.	Greenport, N. Y.
3762		Ga. s.	Bessie	11	11	33.0	12.5	4.4	Msc.	2		1896	Burton, Wash.	Pt. Townsend, Wash.
3863		Ga. s.	Bessie	21	21	46.5	15.8	7.0	Fsh.	5		1900	Gloucester, Mass.	Southwest Harbor, Me.
3880		Ga. s.	Bessie	9	6	35.3	9.2	3.2	Fsh.	2		1900	James Island, S. C.	Charleston, S. C.
212427		Ga. s.	Bessie	43	29	56.8	18.5	6.7	Frt.	3	35	1915	Baltimore, Md.	Baltimore, Md.
213648		Ga. s.	Bessie	24	21	45.0	15.0	5.4	Frt.	4	35	1916	Nyack, N. Y.	New York, N. Y.
215972		Ga. y.	Bessie	26	17	44.0	15.1	4.0	Yct.	2	20	1910	New Orleans, La.	New Orleans, La.
218101		Ga. p.	Bessie	15	15	55.1	12.0	2.2	Pas.	10		1918	Ozark, Ark.	St. Louis, Mo.
3468		Ga. s.	Bessie B.	8	7	32.7	13.4	4.0	Pas.	2	18	1890	Glenwood, N. Y.	New York, N. Y.
212713		Ga. s.	Bessie E.	11	7	33.9	13.7	4.2	Frt.	1	8	1914	Thunderbolt, Ga.	Savannah, Ga.
211684		Ga. s.	Bessie F.	9	6	36.5	10.1	3.9	Pas.	1	25	1911	Boston, Mass.	New York, N. Y.
3124		Ga. s.	Bessie Fiske	5	5	28.4	11.8	3.3	Msc.	1		1890	New Shoreham, R. I.	Newport, R. I.
3564		Ga. s.	Bessie Hamblan	19	10	61.0	16.0	4.4	Oya.	1		1892	Fairmount, Md.	Norfolk, Va.
202066		Ga. s.	Bessie L.	14	8	50.2	13.5	5.3	Frt.	1		1905	Luber, Me.	Eastport, Me.
211829		Ga. s.	Bessie Louise	11	10	29.6	10.0	4.0	Pas.	1	16	1913	Detroit Harbor, Wis.	Milwaukee, Wis.
206175		Ga. s.	Bessie M.	9	5	30.0	12.0	5.9	Fsh.	1		1906	Bremen, Me.	Eastport, Me.
3542		Ga. s.	Bessie May	18	14	40.6	15.6	7.3	Fsh.	2		1892	Swans Island, Me.	Eastport, Me.
214046		Ga. s.	Bessie R.	6	6	32.0	11.0	2.8	Pas.	1	10	1906	Elizabeth City, N. C.	Patchogue, N. Y.
145326		Ga. s.	Bessie V.	8	6	32.0	13.6	3.0	Msc.	1		1883	Patchogue, N. Y.	Greenport, N. Y.
206159		*Ga. p.	Bessie W.	24	24	45.0	12.6	2.0	Tow.	1	15	1909	Muscataine, Iowa.	St. Louis, Mo.
3172		Ga. s.	Bessie Waller	5	5	44.4	13.3	3.0	Oya.	1		1877	Somerset Co., Md.	Annapolis, Md.
3103		Ga. s.	Bessie Wilson	12	11	35.5	13.9	3.3	Msc.	5		1879	West Creek, N. J.	Newark, N. J.
3892		Ga. s.	Bessie A. Anderson	18	13	47.2	15.5	6.9	Frt.	2		1901	Eastport, Me.	Eastport, Me.
204198		Ga. s.	Bessie M. Dugan	49	23	69.8	17.3	7.5	Fsh.	11	60	1907	East Boothbay, Me.	Boston, Mass.
202697		Ga. s.	Beth	10	9	41.8	12.4	3.3	Frt.	1		1905	Cove, Tex.	Galveston, Tex.
213324		Ga. s.	Beta Sigma	14	9	44.0	11.0	4.0	Pas.	1	30	1915	Chicago, Ill.	Chicago, Ill.
210780		Ga. s.	Betsy	8	5	31.0	9.5	4.2	Tow.	1	16	1912	Seattle, Wash.	Seattle, Wash.
212372		*Ga. p.	Betsy Ann	13	11	64.8	17.3	1.8	Frt.	1	20	1914	Clarrington, Ohio	Pittsburgh, Pa.
206715		Ga. s.	Betsy Ross	6	5	28.0	12.0	8.0	Pas.	2	20	1909	Camden, N. J.	Philadelphia, Pa.
209942		Ga. s.	Bettie C.	8	5	33.0	7.5	6.8	Msc.	1		1909	Beaumont, Tex.	Port Arthur, Tex.
210731		*Ga. p.	Bettie Clyde	8	8	56.6	12.7	2.0	Tow.	2	12	1912	Section, Ala.	Mobile, Ala.
202802		Ga. s.	Bettina	6	6	30.2	11.9	3.9	Frt.	2		1906	Apalachicola, Fla.	Los Angeles, Cal.
204913		Ga. y.	Bettina	17	14	53.0	10.5	5.2	Yct.	1	25	1907	New York, N. Y.	New York, N. Y.
214323		Ga. s.	Bettina	120	66	102.6	21.9	10.3	Fsh.	18	120	1916	Gloucester, Mass.	Gloucester, Mass.
201370		Ga. s.	Betty	19	17	51.5	13.3	3.7	Fsh.	2		1904	Astoria, Oreg.	Seattle, Wash.
202359	KVBL	Ga. y.	Betty	55	55	64.0	18.8	9.3	Yct.	3		1905	Tottenville, N. Y.	Philadelphia, Pa.
210103		Ga. s.	Betty	22	15	43.0	13.0	5.2	Fsh.	4	30	1912	Seattle, Wash.	Wrangell, Alaska.
214829		Ga. s.	Betty	9	9	35.0	10.2	3.8	Pas.	1	18	1916	Atlantic City, N. J.	Philadelphia, Pa.
217575		*Ga. p.	Betty	12	9	50.0	14.4	2.2	Frt.	2	15	1918	Fort Lauderdale, Fla.	Miami, Fla.
217896		Ga. s.	Betty Earles	28	23	59.5	15.6	5.3	Tow.	4	80	1919	Bellingham, Wash.	Seattle, Wash.
211558		Ga. s.	Betty Hearn	40	26	58.1	19.2	5.3	Frt.	3		1913	Cambridge, Md.	Wilmington, Del.
216465		*Ga. p.	Betty Jane	11	9	38.0	12.0	2.2	Pas.	1	10	1917	Augusta, Ark.	St. Louis, Mo.
214563		Ga. s.	Betty M. III	17	14	46.3	10.0	4.3	Yct.	2	200	1916	Sibley, Mich.	Detroit, Mich.
3619		Ga. s.	Beulah	7	7	26.0	12.5	4.3	Pas.	1		1893	Mystic, Conn.	Bridgeport, Conn.
3728		Ga. s.	Beulah	13	11	41.7	12.0	4.3	Tow.	2		1897	Mount Pleasant, S. C.	Charleston, S. C.
215819		*Ga. p.	Beulah G.	13	13	48.3	10.2	2.4	Tow.	2	15	1917	Livermore, Ky.	Louisville, Ky.
136827		Ga. s.	Beulah M.	17	8	47.2	14.8	3.9	Frt.	1		1916	Hampton, Va.	Newport News, Va.
3543		*Ga. p.	Beulah Maud	12	7	25.5	12.1	6.3	Fsh.	3	10	1892	North Haven, Me.	Gloucester, Mass.
202206		*Ga. p.	Beulah Ray	22	22	65.8	13.8	3.1	Tow.	12		1905	Vincennes, Ind.	Louisville, Ky.
3266		Ga. s.	Beulah and Pearl	18	18	55.0	17.7	5.0	Oya.	1		1883	Pocomoke City, Md.	Norfolk, Va.
216719		Ga. s.	Biddy	9	6	32.5	9.6	3.8	Fsh.	1	12	1918	Aberdeen, Wash.	Seattle, Wash.
206281		Ga. y.	Blide-A-Wee	41	27	68.6	14.0	5.9	Yct.	2		1910	Baltimore, Md.	Chicago, Ill.
215897	LBSK	*Ga. s.	Blie & Schlott	26	16	59.4	13.1	3.9	Frt.	2	200	1917	Norfolk, Va.	Norfolk, Va.
207029		Ga. s.	Big Bill	10	7	42.0	10.0	3.6	Tow.	1	50	1909	Jacksonville, Fla.	Jacksonville, Fla.
209180		Ga. s.	Big Chief	10	8	35.2	11.9	3.8	Pas.	1	30	1910	New York, N. Y.	Norfolk, Va.
211392		Ga. s.	Big Chief	8	6	30.1	9.3	3.6	Pas.	1	10	1913	Marshfield, Oreg.	Marshfield, Oreg.
210163		Ga. s.	Big Joe	7	6	27.5	10.3	3.0	Tow.	1	28	1909	Douglas, Mich.	Grand Haven, Mich.
209956		Ga. s.	Big Peder	14	13	32.4	10.4	3.8	Fsh.	3	16	1911	Green Bay, Wis.	Milwaukee, Wis.
206607		Ga. s.	Big Star	12	11	45.5	10.8	4.2	Fsh.	3	30	1909	Chicago, Ill.	Chicago, Ill.
216457		Ga. s.	Big Toad	42	32	52.4	13.4	3.6	Frt.	1	40	1917	Havana, Ill.	Do.
214200		Ga. s.	Bljo	14	10	49.0	13.1	4.6	Fsh.	1	30	1916	San Diego, Cal.	San Diego, Cal.
3868		Ga. y.	Bljou	28	23	50.5	13.7	7.1	Yct.	3		1900	Wollaston, Mass.	New York, N. Y.
215637		Ga. s.	Blbao	11	9	37.2	10.1	4.3	Frt.	1	15	1916	Weehawken, N. J.	Do.
216624		Ga. s.	Bill	11	7	37.5	10.2	5.1	Fsh.	2	21	1918	Seattle, Wash.	Seattle, Wash.
217300		Ga. s.	Bill Ketter	65	37	58.9	19.7	7.0	Frb.	8	200	1918	San Diego, Cal.	San Diego, Cal.

¹ Formerly ga. s. Mary H.
² Formerly sloop Twin Brothers.

³ Formerly ga. s. Smyrna.
⁴ Formerly slip. Etta Burdiss.

⁵ Formerly (s st. s. Bohemian
 (b ga. y. J. V. Clarke

[†] Oil engine.

MERCHANT MOTOR VESSELS OF THE UNITED STATES—Continued.

Official No.	Signal letters.	Rtg.	Name of vessel.	Gross tonnage.	Net tonnage.	Length.	Breadth.	Depth.	Services.	Crew.	Indicated horsepower.	When built.	Where built.	Home port (where permanent document issues).
						Feet.	Feet.	Feet.						
212023		Ga. s.	Billie	8	6	30.4	8.6	3.0	Pas.	1	12	1914	Miami, Fla.	Miami, Fla.
214430		Ga. s.	Billie Burke	22	15	43.7	12.9	5.6	Pas.	1	1	1916	Seattle, Wash.	Seattle, Wash.
215083		Ga. s.	Billie M.	17	14	36.6	12.3	4.7	Fah.	1	16	1917	Winnlow, Wash.	Ketchikan, Alaska.
210804		Ga. s.	Billiken	12	11	50.0	13.6	3.0	Pas.	2	25	1910	Cairo, Ill.	St. Louis, Mo.
206592		Ga. s.	Billy B.	7	6	33.3	9.6	4.0	Pas.	1	15	1907	Clinton, Conn.	New Haven, Conn.
216154		Ga. s.	Billy C.	8	6	35.0	8.4	4.1	Fah.	2	14	1915	Seattle, Wash.	Seattle, Wash.
215830		Ga. s.	Billy G.	11	7	36.2	11.2	3.2	Fah.	1	12	1917	Sitka, Alaska	Juneau, Alaska.
214347		Ga. s.	Billy R.	30	24	52.3	16.3	6.1	Fah.	2	35	1916	Seattle, Wash.	Seattle, Wash.
217891		Ga. s.	Billy Bowen	17	9	43.0	13.3	5.5	Fah.	2	36	1919	Newburyport, Mass.	Gloucester, Mass.
3908		Ga. s.	Bird	14	9	45.3	12.9	3.6	Fah.	3	1901	Marco, Fla.	Miami, Fla.
3953		Ga. s.	Birdle B.	8	8	37.0	7.5	3.0	Pas.	1	1902	Lyons, Iowa.	Peoria, Ill.
205546		Ga. s.	Birdle Estell	12	9	46.2	10.5	6.4	Frt.	1	15	1908	Shiloh, N. C.	Elizabeth City, N. C.
3522		Ga. s.	Birdle and Etta	7	5	30.9	12.7	3.4	Fah.	1	1884	Bayshore, N. Y.	St. Augustine, Fla.
206385		Ga. s.	Birmingham	11	8	40.7	9.6	3.0	Pas.	1	35	1911	Everett, Wash.	Port Townsend, Wash.
210945		Ga. s.	Birnie May	12	10	48.4	14.2	3.3	Frt.	1	25	1913	Norfolk, Va.	Norfolk, Va.
213451		Ga. s.	Bishop	10	10	28.6	13.0	2.9	Fah.	1	12	1885	Patchogue, N. Y.	Patchogue, N. Y.
202286		Ga. y.	Bit Bob	51	27	81.2	13.8	7.0	Yct.	1	100	1905	Boston, Mass.	New York, N. Y.
212814		Ga. s.	Bivalve	14	12	32.2	15.6	4.2	Fah.	3	36	1914	Tottenville, N. Y.	Do.
205973		Ga. s.	Black Bird	15	10	40.0	12.0	5.0	Frt.	2	18	1908	Irvington, Va.	Reedville, Va.
216495		Ga. s.	Black Diamond	20	7	64.6	15.9	5.8	Frt.	2	60	1918	East Machias, Me.	Eastport, Me.
2418		Ga. s.	Black Eagle	21	19	49.6	14.0	5.4	Frt.	2	7	Greenport, N. Y.
211321		Ga. s.	Black Eagle	10	8	34.6	9.3	3.6	Tow.	1	18	1913	South Jacksonville, Fla.	Jacksonville, Fla.
2219		Ga. s.	Black Hawk	15	14	39.6	14.0	6.3	Frt.	2	1850	Duxbury, Mass.	Stonington, Me.
3607		Ga. s.	Black Hawk	8	8	45.0	12.8	3.7	Frt.	1	1868	Crisfield, Md.	Norfolk, Va.
218397		Ga. s.	Black Hawk	13	13	48.0	10.2	2.2	Tow.	1	70	1919	Parkersburg, W. Va.	Pittsburgh, Pa.
200447		Ga. s.	Blackhawk	10	9	31.0	9.8	3.8	Fah.	3	18	1911	Green Bay, Wis.	Grand Haven, Mich.
212049		Ga. s.	Black Jack	19	13	40.2	18.4	3.0	Frt.	1	8	1914	Preccott, Oreg.	Portland, Oreg.
215132		Ga. y.	Black Watch	24	20	54.3	11.3	5.6	Yct.	2	200	1917	New York, N. Y.	New York, N. Y.
3901		Ga. s.	Blanch	10	8	45.2	13.0	2.7	Mac.	1	1899	Beaufort, N. C.	Key West, Fla.
204645		Ga. s.	Blanch P.	11	9	39.0	11.6	4.2	Fah.	2	32	1907	Port Clinton, Ohio.	Sandusky, Ohio.
3659		Ga. s.	Blanch and Ida	14	13	37.3	14.8	5.9	Cod.	4	20	1895	East Boothbay, Me.	Gloucester, Mass.
2328		Ga. s.	Blanche	19	17	45.0	17.2	4.3	Fah.	1	1857	Greenville, N. J.	New York, N. Y.
3931		Ga. s.	Blanche	7	7	41.0	11.4	2.5	Frt.	1	12	1902	Smyrna, N. C.	Washington, N. C.
206110		Ga. s.	Blanche	41	23	69.2	13.3	6.9	Mac.	3	40	1893	Roma, N. Y.	Baltimore, Md.
210687		Ga. s.	Blanche	9	6	40.0	9.8	3.4	Oys.	1	10	1912	Enoch, Va.	New York, N. Y.
211860		Ga. p.	Blanche	8	8	34.0	8.6	2.0	Pas.	1	30	1913	Morrilton, Ark.	St. Louis, Mo.
212589		Ga. s.	Blanche	8	8	36.2	9.6	2.4	Frt.	1	15	1914	Willington, N. C.	Beaufort, N. C.
214780		Ga. s.	Blanche	10	7	45.7	11.7	3.8	Frt.	1	16	1916	Palmer, Md.	Crisfield, Md.
218297		Ga. s.	Blanche	7	6	27.9	8.2	6.7	Fah.	2	14	1919	Marquette, Mich.	Marquette, Mich.
206740		Ga. s.	Blanche A.	10	6	32.2	11.8	6.0	Fah.	1	8	1909	Friendship, Me.	Rockland, Me.
206632		Ga. s.	Blanche Irene	8	5	32.6	10.4	4.8	Pas.	7	14	1903	Chelsea, Mass.	Rock, Mass.
3876		Ga. s.	Blanche F. Irving	26	14	52.6	16.8	7.0	Fah.	8	1901	Gloucester, Mass.	Gloucester, Mass.
203319		Ga. s.	Blanche Viola Gosse	10	7	32.6	11.9	4.8	Mac.	1	1906	Bath, Me.	New York, N. Y.
3405		Ga. s.	Blonde	15	7	41.4	11.8	4.5	Pas.	3	37	1888	Boston, Mass.	Marblehead, Mass.
205490		Ga. s.	Blossom No. 2	8	5	36.0	9.2	4.5	Pas.	1	20	1906	San Francisco, Cal.	San Francisco, Cal.
204741		Ga. s.	Bluebell	7	5	26.0	12.3	3.9	Fah.	1	1900	Mass.	New York, N. Y.
217041		Ga. s.	Blue Bell	7	5	34.8	9.5	4.1	Pas.	3	15	1915	Guttenberg, N. J.	Do.
210582	LCPG	Ga. y.	Blue Bird	36	24	69.6	12.4	6.7	Yct.	3	80	1911	Port Clinton, Ohio.	Albany, N. Y.
2002		Ga. s.	Blue Dick	6	6	31.0	9.3	3.9	Mac.	2	1844	Baltimore, Md.	Annapolis, Md.
3038		Ga. s.	Blue Rock	11	10	37.0	14.2	4.0	Fah.	1	1878	Penny Bridge, N. Y.	Patchogue, N. Y.
215357		Ga. s.	Blue Sea	25	23	42.3	14.0	6.2	Fah.	1	45	1917	Shaw Island, Wash.	Seattle, Wash.
217149		Ga. s.	Blue Sea	40	26	61.5	15.1	6.5	Fah.	2	60	1918	Los Angeles, Cal.	Los Angeles, Cal.
210216		Ga. y.	Bob	19	13	49.5	12.4	4.2	Yct.	1	60	1912	Port Clinton, Ohio.	New Bedford, Mass.
214111		Ga. s.	Bob C.	6	5	28.0	8.0	3.0	Fah.	1	8	1914	St. James, Mich.	Grand Haven, Mich.
213084		Ga. s.	Bobbyin	8	6	33.8	10.1	2.4	Frt.	1	12	1915	Davis, N. C.	Beaufort, N. C.
217218		Ga. p.	Bob Broussard	39	9	57.0	11.8	1.5	Tow.	3	20	1909	New Iberia, La.	Morgan City, La.
206349		Ga. s.	Bob White	14	9	47.5	10.5	2.6	Pas.	2	1911	New Berlin, Fla.	Fernandina, Fla.
215354		Ga. s.	Bob & Dorothy	13	9	47.6	10.5	3.3	Frt.	2	20	1902	Havre de Grace, Md.	Baltimore, Md.
216907		Ga. s.	Bofooco	55	37	65.5	16.2	8.8	Ten.	2	100	1918	Hadlock, Wash.	Seattle, Wash.
206948		Ga. s.	Bogdan	15	12	39.0	12.5	3.7	Fah.	6	30	1909	Seattle, Wash.	Tacoma, Wash.
214478		Ga. y.	Bohemia	8	7	32.1	11.1	3.8	Yct.	1	25	1916	Delair, N. J.	Philadelphia, Pa.
215530		Ga. s.	Bokola	8	7	34.4	8.9	3.3	Pas.	1	20	1916	Bangor, Wash.	Seattle, Wash.
212204		Ga. s.	Bol	25	17	47.1	14.5	6.1	Fah.	7	35	1914	Tacoma, Wash.	Cordova, Alaska.
213375		Ga. s.	Bol II	22	21	51.5	14.4	6.4	Fah.	7	40	1915 do.	Tacoma, Wash.
3912		Ga. s.	Bolinas	23	16	49.0	15.2	5.0	Fah.	3	30	1901	Alameda, Cal.	San Diego, Cal.
214811		Ga. p.	Bollweevil	13	8	34.2	10.0	1.5	Tow.	1	10	1917	Pocahontas, Ark.	St. Louis, Mo.
204969		Ga. s.	Bolly Sours	9	6	28.9	9.0	3.2	Frt.	2	1906	Camano Wash.	Port Townsend, Wash.
206897	LCBJ	Ga. y.	Bolo	9	79	83.3	17.1	9.8	Yct.	5	120	1911	Camden, N. J.	Wilmington, Del.
216900		Ga. s.	Bon Ami	8	7	30.0	10.0	3.3	Fah.	1	15	1900	Detour, Mich.	Grand Haven, Mich.
212602		Ga. s.	Bon Secour	25	17	56.3	18.0	3.5	Pas.	3	50	1914	Bon Secour, Ala.	Mobile, Ala.

¹ Formerly ga. y. ^a Tonopah.
^b Vesper.
² Formerly Virginia State Fishery st. s. Accomack.
³ Formerly ga. y. Parthenia.

⁴ Formerly ga. y. ^a Chiquita.
^b Larkspur.
^c Lazy Lady X.

⁵ Formerly ga. y. ^a Edmeda III.
^b Zianetta.

MERCHANT MOTOR VESSELS OF THE UNITED STATES—Continued.

Official No.	Signal letters.	Rig.	Name of vessel.	Gross tonnage.	Net tonnage.	Length.	Breadth.	Depth.	Service.	Crew.	Indicated horsepower.	When built.	Where built.	Home port (where permanent document issues).
						Feet.	Feet.	Feet.						
212614		Ga. s.	Bonselene	13	9	45.0	14.0	3.4	Frt.	1	22	1914	South Bend, Wash.	Seattle, Wash.
202228	KTWL	Ga. y.	Bon Temps	17	12	50.2	9.0	5.0	Yct.	1		1905	Boston, Mass.	Key West, Fla.
3671		Ga. s.	Bonita	11	7	37.8	13.5	3.0	Frt.	1		1888	San Quentin, Cal.	San Francisco, Cal.
3641		Ga. s.	Bonita	10	7	32.7	12.5	2.3	Frt.	1		1894	Willapa, Wash.	Seattle, Wash.
208406		Ga. s.	Bonita	29	19	62.9	12.2	4.8	Frt.	1		1906	Tacoma, Wash.	Do.
204144		Ga. s.	Bonita	14	11	45.6	9.2	3.1	Frt.	1		1907	Marshfield, Ore.	Empire, Ore.
3834		Ga. s.	Bonito	14	11	50.0	12.3	3.5	Tow.	3		1885	Clearwater, Fla.	Key West, Fla.
3950	KSFC	Ga. y.	Bonito	159	152	94.5	23.0	4.4	Frt.	3	50	1902	Croton-on-Hudson, N. Y.	Philadelphia, Pa.
208496		Ga. s.	Bonito	98	52	78.6	21.6	7.8	Frt.	3	100	1911	San Francisco, Cal.	San Francisco, Cal.
204467		Ga. s.	Bonnie C.	14	9	46.5	12.6	4.6	Fsh.	1		1907	Tacoma, Wash.	Seattle, Wash.
206946		Ga. s.	Bonnie Doon	30	20	61.5	12.0	5.3	Frt.	2	60	1909	Alameda, Cal.	San Francisco, Cal.
207863		Ga. s.	Bonnie Jean	11	8	36.0	10.2	4.0	Frt.	1	20	1910	Seattle, Wash.	Port Townsend, Wash.
3593		Ga. s.	Bonnie Kite	10	8	39.6	12.0	7.3	Frt.	2		1893	Elizabethport, N. J.	Newark, N. J.
211256		Ga. s.	Bonny	12	8	46.0	13.8	3.0	Frt.	1	27	1913	Cedar Bayou, Tex.	Galveston, Tex.
211778	LDHM	Ga. y.	Boomerang III.	44	37	53.7	17.4	5.1	Yct.	2	50	1913	New York, N. Y.	St. Louis, Mo.
208964		Ga. y.	Bonton	11	7	38.8	10.2	4.1	Frt.	1		1907	Hartstene, Wash.	Seattle, Wash.
3500		Ga. s.	Bo Peep	7	6	27.0	12.0	4.2	Fsh.	1		1893	Noank, Conn.	Providence, R. I.
209321		Ga. y.	Boreas	33	22	60.0	15.2	4.2	Yct.	2	30	1911	Bayhead, N. J.	Ferth Amboy, N. J.
205634		Ga. s.	Bostock	10	8	37.8	10.8	3.5	Frt.	2	10	1906	Woodhaven, N. Y.	Vineyard Haven, Mass.
3583		Ga. s.	Boston	11	8	50.2	10.9	3.5	Tow.	3		1893	Chicago, Ill.	Port Arthur, Tex.
213338		Ga. s.	Boston II.	29	24	49.8	13.6	6.0	Frt.	6	40	1915	Seattle, Wash.	Seattle, Wash.
216829		Ga. s.	Bouldin	13	9	54.4	11.1	3.7	Frt.	1	50	1918	Stockton, Cal.	San Francisco, Cal.
3362		Ga. s.	Boyd N. Sheppard	32	17	60.3	19.7	5.2	Oys.	6		1886	Mauricetown, N. J.	Philadelphia, Pa.
218079		Ga. p.	Boy Scout	14	9	39.7	9.8	2.7	Frt.	1	10	1917	Memphis, Tenn.	Memphis, Tenn.
206934		Ga. s.	Brac	14	10	40.0	12.4	3.6	Fsh.	6	20	1909	Seattle, Wash.	Tacoma, Wash.
217868		Ga. s.	Bradley A.	21	8	49.2	13.8	5.8	Fsh.	2	36	1919	Kennebunkport, Me.	Portland, Me.
214444	LGJK	Ga. s.	BRAMBLE POINT	3,359	2,046	292.3	47.2	26.9	Tnk.	30	1,650	1916	Baltimore, Md.	New York, N. Y.
213674		Ga. s.	Brandon	89	27	61.1	18.4	5.5	Frt.	4	50	1915	Jacksonville, Fla.	Wilmington, Del.
205612		Ga. s.	Brandywine	6	5	39.5	6.9	4.3	Frt.	1	30	1906	Brandywine, Ark.	Memphis, Tenn.
203967		Ga. s.	Brant	29	28	60.0	18.7	4.6	Frt.	2		1892	Roanoke Island, N. C.	Charleston, S. C.
213935		Ga. s.	Brant	13	9	48.5	12.7	2.9	Frt.	1		1907	Bellingham, Wash.	Seattle, Wash.
206678		Ga. y.	Breaker	257	181	88.6	26.4	6.8	Frt.	5	20	1916	Seattle, Wash.	Do.
3924		Ga. s.	Breakwater	12	8	38.0	8.8	4.3	Yct.	1	20	1909	Racine, Wis.	Do.
206396		Ga. y.	Breal	14	12	47.9	16.0	3.5	Oys.	3		1902	Greenport, N. Y.	New Haven, Conn.
210456		Ga. s.	BREDEBODE	24	23	51.3	15.0	4.1	Yct.	1	12	1906	Brooklyn, N. Y.	New York, N. Y.
3566		Ga. s.	Breeze	11	10	33.0	14.1	5.3	Fsh.	2		1912	Ferrysburg, Mich.	Grand Haven, Mich.
216963		Ga. s.	Breeze	6	5	44.6	6.9	3.5	Msc.	2	15	1887	Gloucester, Mass.	Vinalhaven, Me.
215306		Ga. y.	Brenda II.	27	14	57.7	11.4	5.4	Yct.	1	20	1917	New Orleans, La.	New Orleans, La.
3080		Ga. s.	Bride	7	7	46.0	11.0	3.0	Frt.	2		1876	Crisfield, Md.	Baltimore, Md.
206386		Ga. s.	Bridgeport	10	8	37.0	11.5	3.1	Fsh.	2	18	1911	Morehead City, N. C.	Wilmington, N. C.
206371		Ga. s.	Bridgeport No. 1.	19	13	42.4	12.0	4.7	Tow.	3	41	1910	Bridgeport, Conn.	Bridgeport, Conn.
215809		Ga. s.	Bridget	14	11	36.7	10.1	4.4	Fsh.	2	24	1910	Grand Marais, Minn.	Duluth, Minn.
3765		Ga. s.	Brighton	17	7	35.4	12.5	5.0	Msc.	1	24	1898	Seattle, Wash.	Cordova, Alaska.
2075		Ga. s.	Brilliant	22	21	45.0	14.0	6.0	Frt.	2		1835	Essex, Mass.	Machias, Me.
3742		Ga. s.	Bring Gold.	18	12	45.4	14.1	5.2	Frt.	1	32	1897	Port Angeles, Wash.	Seattle, Wash.
217272	LNWK	Ga. s.	Brisk	2,151	1,746	257.2	48.7	24.4	Frt.	23	640	1918	Seattle, Wash.	New York, N. Y.
210648		Ga. s.	Broadbill	10	8	38.0	10.4	2.8	Fsh.	2	25	1912	Sayville, N. Y.	Patchogue, N. Y.
207061		Ga. s.	Broadwater	10	6	46.0	11.0	4.2	Oys.	2		1909	Baltimore, Md.	Cape Charles, Va.
212136		Ga. p.	Bronx	14	13	67.0	15.0	2.5	Tow.	1	25	1914	Sistersville, W. Va.	Pittsburgh, Pa.
214017		Ga. s.	Brookfield	15	10	57.8	15.0	3.4	Msc.	2	100	1916	Astoria, Ore.	Astoria, Ore.
3789		Ga. s.	Brooklyn	15	10	49.0	15.2	2.6	Frt.	1	17	1899	Smyrna, N. C.	New Bern, N. C.
211950		Ga. s.	Brooklyn	20	13	44.3	13.1	5.3	Fsh.	8	30	1914	Tacoma, Wash.	Seattle, Wash.
205185		Ga. s.	Brother Jonathan	9	6	39.9	12.0	4.5	Tow.	1	50	1908	Sausalito, Cal.	San Francisco, Cal.
3943		Ga. s.	Brothers	7	5	30.7	10.3	4.6	Fsh.	2		1902	Honolulu, Hawaii.	Honolulu, Hawaii.
214688		Ga. s.	Brothers	19	13	39.2	11.9	6.1	Fsh.	3	35	1917	Tacoma, Wash.	Ketchikan, Alaska.
216799		Ga. p.	Brothers No. 1.	6	6	29.0	20.0	2.0	Tow.	1	6	1918	Charlevoix, Mich.	Grand Haven, Mich.
207931		Ga. s.	Brownie	11	11	56.0	12.4	2.5	Tow.	1		1909	Franklin, La.	Morgan City, La.
208701		Ga. s.	Brownie	15	10	45.0	11.2	4.6	Fsh.	1	45	1907	Brewer, Me.	Machias, Me.
212679		Ga. s.	Brownie	14	10	27.5	9.6	2.0	Frt.	1	12	1914	Chicago, Ill.	Chicago, Ill.
217894		Ga. s.	Brownie	9	6	36.1	10.2	4.0	Frt.	2	20	1919	Bay Center, Wash.	Astoria, Ore.
210233		Ga. s.	Browns Bay	16	10	41.6	11.0	5.2	Tow.	1	50	1912	Winslow, Wash.	Seattle, Wash.
3744		Ga. s.	Bruce	10	7	38.2	11.0	3.9	Frt.	1		1898	Washington, N. C.	Washington, N. C.
210052		Ga. s.	Bruce	16	15	46.0	12.2	3.2	Fsh.	1	20	1912	Fish Egg, Alaska.	Ketchikan, Alaska.
206277		Ga. s.	Bruiser	7	6	44.3	10.0	3.6	Oys.	1	10	1911	Poquoson, Va.	Reedville, Va.
3592		Ga. s.	Brunette	5	5	35.0	10.0	3.0	Oys.	1		1893	Morgan City, La.	Morgan City, La.
3589		Ga. s.	Brunhilde	6	5	32.5	13.5	3.4	Fsh.	1	12	1893	Patchogue, N. Y.	Patchogue, N. Y.
211174		Ga. s.	Brutus	8	5	33.8	9.3	4.0	Fsh.	1	12	1913	Seattle, Wash.	Seattle, Wash.
213411		Ga. s.	Bryan	19	15	39.0	12.0	5.1	Fsh.	1	25	1915	do.	Ketchikan, Alaska.
3928		Ga. s.	Bryda F.	14	9	39.8	10.7	4.7	Fsh.	2		1902	Boston, Mass.	Gloucester, Mass.
3829		Ga. s.	Brynilda	10	7	38.0	10.5	4.4	Fsh.	1		1900	Mystic, Conn.	Newport, R. I.
3734		Ga. y.	Buccaneer	32	21	53.5	19.8	3.5	Yct.	3		1897	Miami, Fla.	Key West, Fla.
210077		Ga. y.	Buccaneer	22	20	48.0	10.8	6.2	Yct.	3	40	1910	Manitowoc, Wis.	Cincinnati, Ohio.

¹ Formerly ga. y. Clethra.
² Formerly ga. y. Dreamer.

³ Formerly {a ga. y. Phillistine.
{b ga. s. Lucy Ann.

MERCHANT MOTOR VESSELS OF THE UNITED STATES—Continued.

Official No.	Signal letters.	Rtg.	Name of vessel.	Gross tonnage.	Net tonnage.	Length.	Breadth.	Depth.	Service.	Crew.	Indicated horsepower.	When built.	Where built.	Home port (where permanent document issues).
						Feet.	Feet.	Feet.	Yct.					
217504		Ga. y.	Buccaneer	26	25	44.1	12.1	4.6	Yct.	2	50	1918	New Orleans, La.	New Orleans, La.
200742		*Ga. p.	Buck	14	8	38.0	8.0	2.2	Msc.	1		1904	Jeanerette, La.	Morgan City, La.
200804		*Ga. p.	Buck	12	8	40.1	9.3	3.1	Tow.	2	15	1910	Bonnots Mill, Mo.	St. Louis, Mo.
213856		Ga. s.	Buckling 2	9	8	32.5	9.0	3.2	Frt.	1	5	1915	Tacoma, Wash.	Tacoma, Wash.
214005		Ga. s.	Bud	18	17	44.5	12.0	1.8	Pas.	1	15	1916	St. Louis, Mo.	St. Louis, Mo.
218228		Ga. s.	Bud	10	9	35.0	10.7	4.3	Fsh.		20	1914	Boundbrook, N. J.	Perth Amboy, N. J.
200662		Ga. s.	Budde	19	15	38.0	15.3	4.0	Fsh.	1	30	1909	Patchogue, N. Y.	Patchogue, N. Y.
217780		Ga. s.	Buddy	55	24	64.0	17.1	7.1	Fsh.	5	80	1919	Gig Harbor, Wash.	Seattle, Wash.
213585		Ga. s.	Bud Fisher	9	6	40.0	11.5	4.2	Fsh.	2	20	1915	Los Angeles, Cal.	Los Angeles, Cal.
215036		Ga. y.	Bud Jr.	19	18	40.0	13.3	4.5	Yct.	2	24	1917	Camden, N. J.	Philadelphia, Pa.
200694		Ga. s.	Buffalo	10	7	36.6	11.9	3.0	Pas.	2	12	1909	Port Lavaca, Tex.	Port Lavaca, Tex.
207078		Ga. s.	Buffalo	14	9	50.2	16.9	4.8	Pas.	2	36	1909	Miami, Fla.	Miami, Fla.
207208		Ga. s.	Buffalo	10	9	38.0	8.0	2.0	Pas.	1	12	1909	Vicksburg, Miss.	Vicksburg, Miss.
208646		Ga. s.	Buffalo	25	17	42.3	12.4	6.2	Fsh.	1	24	1911	Seattle, Wash.	Cordova, Alaska.
210545		Ga. s.	Buffalo	13	7	42.8	13.9	4.0	Frt.	2	25	1912	Cleveland, Fla.	Key West, Fla.
202618		Ga. s.	Buffalo Bill	7	5	35.2	8.4	2.9	Pas.	2		1905	Marshfield, Oreg.	Marshfield, Oreg.
206393		Ga. s.	Bug	9	6	31.4	8.2	3.9	Pas.	2	40	1911	Port Townsend, Wash.	Port Townsend, Wash.
215050		Ga. s.	Bug II	21	14	50.5	11.6	5.5	Frt.	0	80	1917	do	Do.
213843		Ga. s.	Buck	9	8	33.4	10.4	3.0	Fsh.	2	22	1916	Apalachicola, Fla.	Apalachicola, Fla.
3116		Ga. s.	Bulah Potter	6	5	30.6	13.0	3.0	Msc.	1		1879	Patchogue, N. Y.	Greenport, N. Y.
211580		*Ga. p.	Bull Dog	22	22	44.3	20.0	3.3	Fer.	1	12	1913	Mandan, N. Dak.	Pembina, N. Dak.
208922		Ga. s.	Bull Frog	6	6	35.0	7.0	2.5	Pas.	1		1911	Moline, Ill.	St. Louis, Mo.
211006		Ga. s.	Bull Moose	18	12	38.9	13.0	5.6	Fsh.	5	20	1913	Seattle, Wash.	Seattle, Wash.
8851		Ga. s.	Bull River	15	12	36.7	10.4	4.6	Tow.	10		1900	Charleston, S. C.	Charleston, S. C.
212456		Ga. s.	Bullet	6	6	25.3	7.8	3.2	Fsh.	2	10	1879	New York, N. Y.	Milwaukee, Wis.
207938		Ga. s.	Bunco	12	11	38.8	9.0	3.6	Pas.	1	24	1901	Yonkers, N. Y.	Port Lavaca, Tex.
218320		Ga. s.	Buoa Viage	14	6	41.7	12.1	4.8	Fsh.	6	35	1919	Roseville, Cal.	San Diego, Cal.
213161		Ga. s.	Buona Ventura	29	26	43.2	15.7	5.0	Frt.	3	25	1914	Philadelphia, Pa.	Philadelphia, Pa.
213273		Ga. s.	Bunker	14	10	40.0	11.8	5.0	Fsh.	2	40	1915	Erle, Pa.	Erle, Pa.
212479		Ga. s.	Burlington	9	9	39.5	9.7	2.6	Tow.	2	36	1914	Kathsburg, Ill.	Milwaukee, Wis.
216070		Ga. s.	Burnett	38	30	55.1	15.4	7.0	Fsh.	7	50	1918	Gig Harbor, Wash.	Seattle, Wash.
209176		Ga. s.	Burr Oak	8	5	35.9	8.0	8.7	Pas.	1	20	1903	St. Joseph, Mich.	St. Louis, Mo.
14481		Ga. s.	Buster	31	10	53.0	14.5	6.0	Fsh.	5	25	1899	San Francisco, Cal.	Juneau, Alaska.
207484		Ga. s.	Buster	12	8	33.6	10.5	3.2	Tow.	1	36	1909	South Jacksonville, Fla.	Jacksonville, Fla.
210742		Ga. s.	Buster	5	5	23.6	7.6	3.2	Fsh.	2	7	1909	Little Swamico, Wis.	Milwaukee, Wis.
211232		Ga. s.	Buster	10	7	34.0	10.8	3.0	Fsh.	6	16	1913	Ohala, Wash.	Seattle, Wash.
217166		Ga. s.	Buster Tynan	15	9	46.0	11.8	5.1	Pas.	1	60	1918	San Francisco, Cal.	San Francisco, Cal.
210480		Ga. s.	Busy Dollar	33	29	52.8	10.2	4.0	Pas.	2	30	1912	Princeton, Wis.	Milwaukee, Wis.
206532		Ga. s.	Butcher	10	7	35.1	9.8	4.2	Frt.	1	40	1909	Oakland, Cal.	San Francisco, Cal.
208720		Ga. s.	Butcher	10	7	37.5	10.1	3.7	Pas.	1	14	1911	Tacoma, Wash.	Tacoma, Wash.
204131		Ga. s.	Butterfly	47	20	83.6	12.0	6.6	Frt.	3		1907	Long Island City, N. Y.	Rockland, Me.
211221		*Ga. p.	Butterfly	20	14	54.9	13.0	3.0	Tow.	1	50	1913	Muscantine, Iowa	Dubuque, Iowa.
214623		Ga. s.	Buwo	12	8	47.4	12.5	4.3	Frt.	2	40	1916	Stockton, Ala.	Mobile, Ala.
207890		Ga. s.	Bydarky	53	36	52.9	16.4	7.6	Pas.	8	78	1910	Seldovia, Alaska	Juneau, Alaska.
3887		Ga. s.	Bya	12	10	45.0	13.3	3.9	Frt.	2		1901	Rockhall, Md.	Baltimore, Md.
207793		Ga. s.	Bye Bye	5	5	29.0	7.9	2.4	Fsh.	1	6	1909	Georgetown, S. C.	Georgetown, S. C.
217980		Ga. s.	Byzantine	7	5	30.8	9.4	4.1	Fsh.	1	12	1919	Seattle, Wash.	Seattle, Wash.
C.														
217219		Ga. s.	C. B.	11	10	28.7	13.0	2.3	Pas.	1	10	1914	St. Augustine, Fla.	St. Augustine, Fla.
207650		Ga. p.	C. B. & Q. 02	14	9	54.0	12.0	2.5	Tow.	2		1910	Dubuque, Iowa	Chicago, Ill.
207451		Ga. s.	C. C. Co. No. 1	21	14	43.7	11.6	4.6	Pas.	1	40	1910	Port Townsend, Wash.	Seattle, Wash.
206584		Ga. s.	C. C. E.	14	9	44.2	10.4	3.5	Pas.	1	30	1908	Charleston, Wash.	Tacoma, Wash.
125818		Ga. s.	C. Harvey	23	23	50.7	18.2	4.5	Fsh.	7		1890	Lower Bank, N. J.	Philadelphia, Pa.
218230		Ga. s.	C. S.	14	12	49.6	12.5	3.8	Frt.	1	37			Newark, N. J.
217655		Ga. s.	C. Steward	10	7	36.4	10.8	4.0	Tow.	1		1902	Ballard, Wash.	Juneau, Alaska.
218050		Ga. s.	C. and B	6	5	29.1	8.7	4.5	Fsh.	1	12	1919	Seattle, Wash.	Seattle, Wash.
213991		Ga. s.	C. and C	7	6	27.5	9.4	3.2	Fsh.	2	15	1915	St. James, Mich.	Grand Haven, Mich.
216410		*Ga. p.	C. & D	12	12	58.7	12.1	2.2	Tow.	1	15	1918	Steubenville, Ohio	Cincinnati, Ohio.
217159		Ga. s.	C. & G.	10	6	53.8	10.0	2.4	Tow.	1	16	1918	East Steubenville, Ohio.	Pittsburgh, Pa.
127061		Ga. s.	C. A. Dolliver	20	19	48.0	15.3	6.8	Msc.	2		1894	Bristol, Me.	Rockland, Me.
205290		Ga. s.	C. A. McNeill	10	7	38.8	9.8	4.7	Tow.	1	40	1900	Belvedere, Cal.	San Francisco, Cal.
126045		Ga. s.	C. A. Vreeland	14	13	39.5	15.3	4.1	Pas.	1	14	1882	Fort Washington, N. Y.	New York, N. Y.
202719		Ga. s.	C. C. Isabel	10	7	49.2	11.9	5.9	Tow.	2		1905	Belhaven, N. C.	New Bern, N. C.
216722		Ga. s.	C. E. Wright	34	24	59.5	16.6	5.7	Frt.	1	35	1913	Deltaville, Va.	Norfolk, Va.
127086		Ga. s.	C. F. Cox	12	10	34.9	14.0	5.4	Frt.	2		1894	Ferry, Me.	Lubec, Me.
126492		Ga. s.	C. F. Wahl	14	10	39.9	15.5	3.8	Frt.	2		1888	Atlantic City, N. J.	Eastport, Me.
127339		Ga. s.	C. G. Smithers	9	6	44.6	14.0	3.0	Frt.	2	24	1899	Cape Charles, Va.	Wilmington, Del.
210715		Ga. s.	C. H. Delmas	30	10	60.5	14.4	6.0	Fsh.	6	30	1912	Pascagoula, Miss.	Tampa, Fla.
126710		Ga. s.	C. H. Green	19	17	49.3	16.0	4.6	Msc.	2		1891	Bayport, N. Y.	Perth Amboy, N. J.
209521		Ga. s.	C. H. M.	11	11	30.5	9.5	3.7	Fsh.	2	15	1907	Green Bay, Wis.	Milwaukee, Wis.
204911		Ga. s.	C. J. Peterson	36	17	62.8	20.4	5.2	Frt.	8	20	1908	Greenwich, N. J.	Philadelphia, Pa.
205065		Ga. s.	C. L. Faulkner	8	6	46.0	11.8	3.5	Frt.	1	30	1908	Fairbanks, Md.	Baltimore, Md.
127122		Ga. s.	C. L. Maguire	7	7	30.0	10.0	5.0	Fsh.	2		1892	Bramen, Me.	Castine, Me.

¹ Formerly U. S. L. S. Bullet.

² Formerly st. s. Kodak.

MERCHANT MOTOR VESSELS OF THE UNITED STATES—Continued.

Official No.	Signal letters.	Rig.	Name of vessel.	Gross tonnage.	Net tonnage.	Length.	Breadth.	Depth.	Service.	Crew.	Indicated horsepower.	When built.	Where built.	Home port (where permanent document issues).
						Feet.	Feet.	Feet.						
125601		Ga. s.	C. L. Riskey	13	11	41.7	13.6	3.9	Msc.	1	1877	1877	Setauket, N. Y.	New Bern, N. C.
207869		*Ga. p.	C. L. Woolridge	14	14	69.8	13.0	1.8	Tow.	2	30	1910	Clarrington, Ohio	Pittsburgh, Pa.
211569		*Ga. p.	C. L. Wheeler	13	8	35.8	11.4	2.1	Pas.	1	15	1913	Madison, Ark.	Memphis, Tenn.
208048		Ga. s.	C. M. B.	8	6	38.0	12.8	3.3	Pas.	1	12	1905	Bay Shore, N. Y.	Patchogue, N. Y.
125010		Ga. s.	C. M. Harris	24	22	45.0	16.0	6.8	Fsh.	5	20	1872	Noank, Conn.	New York, N. Y.
127635		Ga. s.	C. N. Whitford	9	6	27.0	12.4	5.1	Fsh.	2	16	1902	Old Mystic, Conn.	New Bedford, Mass.
216929		*Ga. p.	C. O. Dupuy	25	17	60.0	13.2	2.0	Frt.	4	20	1918	Plaquemine, La.	Morgan City, La.
215644		†Ga. s.	C. O. Jones	14	12	36.0	10.2	4.3	Frt.	1	18	1896	Marseilles, Ill.	Peoria, Ill.
214717		Ga. s.	C. P. Dey	23	16	50.0	17.0	4.2	Frt.	1	15	1917	Southport, N. C.	Wilmington, N. C.
127058		Ga. s.	C. P. Garrett	10	10	42.0	8.0	3.7	Oys.	1	1	1894	Bowlers, Va.	Reedville, Va.
201598		*Ga. p.	C. R. Hull	14	14	52.0	12.5	2.5	Tow.	5	1904	1904	Vicksburg, Miss.	Vicksburg, Miss.
127406		Ga. s.	C. R. Prouty	10	7	32.2	12.0	3.0	Frt.	1	15	1899	Indianola, Tex.	Galveston, Tex.
207302		Ga. s.	C. S. Sofield	40	33	55.2	18.8	5.7	Frt.	3	80	1910	Tottenville, N. Y.	New York, N. Y.
200587		Ga. s.	C. T. Eure	13	11	43.7	14.7	3.6	Frt.	2	2	1903	Portsmouth, Va.	Norfolk, Va.
200637		Ga. s.	C. T. Hermann	13	10	49.8	13.0	3.3	Frt.	2	20	1903	Shallotte, N. C.	Wilmington, N. C.
206859		*Ga. p.	C. W. Burt	13	13	59.0	10.9	2.3	Pas.	4	28	1909	Ford, Ky.	Louisville, Ky.
207669		Ga. s.	C. W. Drannek	11	8	52.5	9.5	3.4	Frt.	2	15	1910	Deltaville, Va.	Cape Charles, Va.
127462		Ga. s.	C. W. Fedderman	9	6	45.0	14.0	3.2	Frt.	2	1	1900	Dreka, Va.	Norfolk, Va.
213158		Ga. s.	C. W. Hand	35	13	60.7	19.8	5.0	Oys.	3	15	1915	Solomons, Md.	Philadelphia, Pa.
207415		Ga. s.	C. W. Tfrner	14	10	55.4	12.0	4.0	Frt.	3	45	1910	Duluth, Minn.	Duluth, Minn.
211191		Ga. s.	C. Washington Colyer	43	41	61.0	19.2	5.6	Pas.	2	75	1913	Morehead City, N. C.	New York, N. Y.
217031		Ga. s.	C. P. Co. No. 1	7	6	31.0	8.8	4.0	Tow.	2	18	1913	Muskegon, Mich.	Grand Haven, Mich.
213877		Ga. s.	Cable	25	23	47.0	15.0	6.0	Frt.	2	42	1916	Port Jefferson, N. Y.	New York, N. Y.
213510		Ga. s.	Cabrillo	14	12	40.6	12.2	5.4	Frt.	2	20	1915	San Diego, Cal.	San Diego, Cal.
127443		Ga. s.	Cachalot	8	8	37.0	11.8	5.0	Pas.	1	1	1900	Osterville, Mass.	Newport News, Va.
127541	KQVS	Ga. y.	Cachalot	41	37	66.2	17.3	8.8	Yct.	5	1899	1899	Tottenville, N. Y.	Boston, Mass.
200987		Ga. s.	Cachalot	8	7	40.5	10.0	4.5	Msc.	4	10	1901	Tiverton, R. I.	Newport, R. I.
212617		*Ga. p.	Caddo	21	20	60.8	16.0	2.7	Tow.	3	50	1914	Shreveport, La.	St. Louis, Mo.
126114		Ga. s.	Caddie V	7	6	31.0	13.3	3.4	Msc.	2	1	1883	Patchogue, N. Y.	Perth Amboy, N. J.
205386		Ga. s.	Cadet	10	8	35.2	9.2	4.3	Tow.	2	30	1905	Brooklyn, N. Y.	New York, N. Y.
127657		Ga. s.	Caesar	8	8	36.0	10.5	4.5	Fsh.	2	25	1902	Ballard, Wash.	Juneau, Alaska.
200003		Ga. s.	Cake Walk	7	5	34.2	9.0	2.5	Oys.	1	20	1900	Tilghmans Island, Md.	Reedville, Va.
210659	LCQG	Ga. y.	Calabash	64	43	66.0	16.7	8.1	Yct.	4	56	1912	Camden, N. J.	Miami, Fla.
206056		Ga. s.	Calcite	13	9	43.0	13.3	4.0	Frt.	1	50	1907	Lopez, Wash.	Seattle, Wash.
212397		Ga. s.	Calcina	10	7	35.5	9.4	3.0	Frt.	1	25	1913	Tampa, Fla.	Tampa, Fla.
214813		Ga. s.	Calender	30	24	51.8	14.3	6.3	Fsh.	7	40	1917	Tacoma, Wash.	Seattle, Wash.
214978		Ga. s.	Calhoun	6	6	41.5	7.9	2.8	Pas.	3	15	1917	Calhoun, Ky.	Louisville, Ky.
201737		Ga. y.	Caliban	19	13	40.0	17.0	3.0	Yct.	2	15	1905	Port Orange, Fla.	New York, N. Y.
208181		Ga. s.	California	34	16	58.2	14.1	7.3	Fsh.	1	105	1910	San Francisco, Cal.	San Francisco, Cal.
212330		Ga. s.	California	29	20	50.5	14.5	6.1	Fsh.	7	35	1914	Tacoma, Wash.	Ketchikan, Alaska.
214358		Ga. s.	California	22	15	47.2	13.7	5.9	Frt.	1	50	1915	Los Angeles, Cal.	Los Angeles, Cal.
215543		Ga. s.	California	23	10	49.3	13.7	6.3	Fsh.	3	50	1917	San Francisco, Cal.	San Diego, Cal.
207413	LBMF	Ga. y.	Caliph	22	15	53.5	11.5	5.2	Yct.	2	36	1910	Camden, N. J.	Philadelphia, Pa.
211532		Ga. s.	Calista D. Morrill	18	9	52.0	13.6	5.0	Frt.	2	54	1912	Friendship, Me.	Portland, Me.
204249		Ga. s.	Calypso	9	6	52.6	9.1	3.2	Pas.	1	1	1907	Seattle, Wash.	Seattle, Wash.
207629		Ga. s.	Calypso	7	6	33.0	8.8	3.5	Pas.	1	1	1906	Portland, Conn.	Hartford, Conn.
210739		Ga. s.	Calypso	33	22	57.0	14.0	5.5	Frt.	3	90	1912	Long Beach, Cal.	Los Angeles, Cal.
216143		Ga. s.	Calypso	8	6	29.7	8.1	4.6	Msc.	1	12	1912	N. Tonawanda, N. Y.	New York, N. Y.
205895		Ga. s.	Cambrina	14	9	40.5	11.4	4.2	Fsh.	3	16	1908	Mount Vernon, Wash.	Seattle, Wash.
127668		Ga. s.	Cambridge	40	35	65.5	18.8	4.9	Frt.	3	1	1902	Cambridge, Md.	Wilmington, Del.
211084		Ga. s.	Cameo	13	9	52.4	11.3	4.0	Pas.	1	60	1913	Stockton, Cal.	San Francisco, Cal.
202817		Ga. s.	Camiguin	13	11	54.2	12.0	3.3	Fsh.	1	25	1906	Long Beach, Cal.	Los Angeles, Cal.
127546		Ga. s.	Campobello	24	14	63.4	16.5	6.0	Frt.	2	1	1901	Lubeck, Me.	Eastport, Me.
208191		Ga. s.	Canadobta	13	9	44.9	12.1	4.8	Tow.	2	75	1910	San Pedro, Cal.	Los Angeles, Cal.
216258		Ga. s.	Canco	58	46	75.1	14.8	7.5	Msc.	3	100	1918	Seattle, Wash.	Seattle, Wash.
212192		Ga. s.	Candy Kid III	12	8	35.8	12.6	4.7	Pas.	2	25	1914	Stratford, Conn.	New York, N. Y.
210801		*Ga. p.	Caney Fork	12	6	60.7	11.2	2.2	Tow.	4	32	1912	Caney Fork, Tenn.	Nashville, Tenn.
127478		*Ga. p.	Cannon Ball	17	17	64.3	14.0	2.0	Fer.	2	1	1895	Rock Haven, N. Dak.	Pembina, N. Dak.
212643		Ga. s.	Cannon Ball	9	8	33.0	9.5	4.8	Fsh.	1	20	1906	Long Branch, N. J.	New York, N. Y.
206063		Ga. y.	Canvasback	18	15	52.6	10.5	4.0	Yct.	1	40	1909	Bristol, R. I.	Washington, D. C.
215094		Ga. s.	Cape Hope	7	7	28.0	8.2	3.1	Frt.	2	1	1892	Manitowoc, Wis.	Milwaukee, Wis.
207080		Ga. s.	Cape Pigeon	10	9	32.2	9.5	3.8	Fsh.	3	12	1904	Manistee, Mich.	Grand Haven, Mich.
207126		Ga. s.	Cape Pigeon	8	7	26.5	8.7	3.0	Fsh.	2	10	1900	do.	do.
214732		Ga. s.	Cape Spencer	16	11	37.3	12.0	5.8	Fsh.	3	30	1917	Tacoma, Wash.	Ketchikan, Alaska.
201965		Ga. s.	Capella	7	6	30.0	7.7	3.5	Fsh.	1	8	1918	Seattle, Wash.	Seattle, Wash.
5943		Ga. s.	Caprice	13	9	50.4	11.8	4.6	Fsh.	1	16	1905	Decatur, Wash.	Pt. Townsend, Wash.
127473		Ga. s.	Captain	21	17	54.3	17.7	4.6	Oys.	3	1	1871	Bayport, N. Y.	New York, N. Y.
214985		Ga. s.	Captain	14	13	50.0	15.0	3.3	Oys.	2	25	1900	Greenport, N. Y.	New Haven, Conn.
215721		Ga. s.	Captain	15	6	41.6	12.0	5.3	Tow.	1	53	1917	Beaumont, Tex.	Port Arthur, Tex.
208473	LBTV	Ga. s.	CAPTAIN COLLIER	128	78	90.5	19.6	5.4	Fsh.	4	60	1917	Morehead, N. C.	Beaufort, N. C.
127412		Ga. s.	Capt. Dan	9	7	30.8	12.6	3.6	Oys.	1	1	1900	Philadelphia, Pa.	Port Arthur, Tex.
210672		Ga. s.	Capt. Dan II	17	12	41.0	14.8	4.3	Frt.	2	32	1912	Stratford, Conn.	New York, N. Y.
207333		Ga. s.	Capt. Dick	37	19	62.7	18.8	4.7	Fsh.	13	40	1910	Beaufort, N. C.	Beaufort, N. C.

† Oil engine.

MERCHANT MOTOR VESSELS OF THE UNITED STATES—Continued.

Official No.	Signal letters.	Rig.	Name of vessel.	Gross tonnage.	Net tonnage.	Length.	Breadth.	Depth.	Service.	Crew.	Indicated horsepower.	When built.	Where built.	Home port (where permanent license issued).
						Feet.	Feet.	Feet.						
208430		Ga. s.	Captain Jack	14	14	47.6	11.9	8.4	Frt.	1	60	1911	Orange, Tex.	Morgan City, La.
212171		Ga. y.	Captain Jack	29	23	51.8	16.0	5.2	Yct.	4	65	1914	New York, N. Y.	New York, N. Y.
111326		Ga. s.	Captain Joe	23	21	53.0	14.0	4.0	Mac.	1	100	1901	Ocean Side, N. Y.	Do.
107514		Ga. s.	Capt. Joe II	30	27	68.2	15.3	4.9	Pa.	2	75	1899	East Boothbay, Me.	Do.
204129		Ga. s.	Captain Lew	9	9	36.2	13.6	3.5	Pa.	1	10	1907	Ocean City, N. J.	Patchogue, N. Y.
209894		Ga. s.	Capt. Lew II	14	13	47.8	15.2	4.5	Pa.	1	36	1912	do.	Philadelphia, Pa.
211301		Ga. p.	Capt. Lyerly	20	8	62.0	14.0	3.0	Tow.	3	40	1913	Gadsden, Ala.	Mobile, Ala.
206005		Ga. s.	Capt. Chas. Rock	15	10	42.7	12.0	4.8	Pa.	1	50	1908	Tiburon, Cal.	San Francisco, Cal.
218188		Ga. s.	Capt. Sam	7	6	37.5	8.5	3.4	Fah.	1	30	1909	New Brunswick, N. J.	Perth Amboy, N. J.
205856		Ga. s.	Capt. Sam H.	6	6	32.5	9.2	2.8	Mac.	1	7	1908	Beaufort, N. C.	Beaufort, N. C.
216152		Ga. y.	Capt. Frank Dew Ramsey	25	17	60.0	11.2	5.8	Yct.	2	300	1918	New York, N. Y.	New York, N. Y.
212016	LFHC	Ga. y.	CARITA	279	218	129.7	21.2	7.9	Yct.	13	150	1915	do.	Do.
207727		Ga. s.	Cardale I.	14	10	50.2	19.4	3.2	Pa.	2	75	1912	Miami, Fla.	Key West, Fla.
212315		Ga. s.	Carede	11	8	38.6	9.9	3.8	Mac.	1	14	1914	Atlantic, N. C.	Beaufort, N. C.
210024		Ga. s.	Carema	22	9	53.7	13.3	4.9	Fah.	6	25	1912	Boothbay Harbor, Me.	Portland, Me.
201940		Ga. s.	Carib.	14	13	44.4	13.6	5.1	Pa.	3	10	1901	Cocoanut Grove, Fla.	Perth Amboy, N. J.
202422		Ga. s.	Carib.	11	11	45.0	13.8	3.0	Frt.	1	100	1905	Morehead City, N. C.	Miami, Fla.
127187		Ga. s.	Carita	20	8	48.3	12.4	5.2	Tow.	3	80	1896	Port Angeles, Wash.	Juneau, Alaska
210685		Ga. p.	Carl F.	9	8	58.8	10.2	2.0	Tow.	1	15	1912	Haskell, Ohio	Louisville, Ky.
213583		Ga. s.	Carl F.	23	16	48.0	15.3	4.1	Oys.	2	40	1915	Bay St. Louis, Miss.	Gulfport, Miss.
202682		Ga. s.	Carl T.	12	12	48.0	12.6	2.5	Mac.	1	17	1905	Beaufort, N. C.	Beaufort, N. C.
207009		Ga. s.	Carlew	5	5	30.3	8.4	2.4	Pa.	1	10	1909	Manistee, Mich.	Grand Haven, Mich.
127507		Ga. s.	Carlisle	15	10	43.9	10.8	5.1	Fsh.	1	10	1901	New Washburn, Wash.	Seattle, Wash.
207991		Ga. s.	Carlisle	9	9	32.9	11.1	3.4	Fsh.	1	10	1910	Ketchikan, Alaska	Ketchikan, Alaska
214998		Ga. s.	Carlisle	81	55	80.8	20.1	4.9	Frt.	3	50	1917	Bellingham, Wash.	Cordova, Alaska
210038		Ga. s.	Carlisle I.	24	28	51.6	14.9	6.1	Fsh.	3	7	1912	Tacoma, Wash.	Seattle, Wash.
214872		Ga. s.	Carlisle II	44	28	54.4	19.9	5.6	Pa.	3	75	1917	Bellingham, Wash.	Do.
214902		Ga. s.	Carlson	18	15	42.0	12.3	3.5	Fsh.	2	30	1917	Seattle, Wash.	Do.
128792		Ga. s.	Carlotta	6	6	28.4	12.2	3.5	Fah.	2	2	1881	Charleston, S. C.	Charleston, S. C.
127749		Ga. s.	Carmelita	6	6	28.9	10.7	4.6	Mac.	1	1	1903	Bristol, Me.	Rockland, Me.
211042		Ga. s.	Carman	35	28	49.4	16.1	7.3	Fsh.	4	30	1913	Dockton, Wash.	Tacoma, Wash.
215971	LJQF	Ga. s.	Carmen	1,610	1,163	233.3	44.5	19.5	Frt.	20	480	1918	Astoria, Oreg.	Portland, Oreg.
216335		Ga. y.	Carniminta	18	12	51.5	10.8	5.1	Yct.	1	150	1918	New York, N. Y.	New York, N. Y.
208538		Ga. s.	Carnation	7	6	27.8	8.4	2.9	Fah.	2	9	1903	Manitowoc, Wis.	Milwaukee, Wis.
206536	LBDW	Ga. y.	Carnegie	323	246	135.6	32.2	11.8	Yct.	12	150	1909	Brooklyn, N. Y.	Washington, D. C.
126311		Ga. s.	Carola	5	5	28.0	12.6	3.0	Pa.	1	1	1885	Patchogue, N. Y.	Patchogue, N. Y.
212212		Ga. y.	Carola	17	11	49.2	10.3	4.7	Yct.	2	90	1910	Bayonne, N. Y.	New York, N. Y.
215445		Ga. s.	Carol	37	18	46.5	13.5	6.4	Fsh.	8	40	1917	Tacoma, Wash.	Seattle, Wash.
126075		Ga. s.	Carolina	23	29	49.3	15.6	4.2	Pa.	3	16	1882	Smyma, N. C.	Charleston, S. C.
205182		Ga. p.	Carolina	24	21	53.5	12.0	2.8	Fer.	2	30	1908	Evarts, S. Dak.	Pembina, N. Dak.
14424		Ga. s.	Caroline	28	26	48.9	19.1	4.8	Tow.	1	30	1858	Fall River, Mass.	Providence, R. I.
127321		Ga. s.	Caroline	14	7	41.9	16.0	3.2	Pa.	1	1	1899	Bonita, Cal.	San Francisco, Cal.
205376		Ga. s.	Caroline	6	6	32.8	8.0	3.2	Pa.	1	25	1907	Swansea, Mass.	Fall River, Mass.
209146		Ga. s.	Caroline	11	7	41.0	10.2	3.9	Mac.	1	36	1911	Ingallston, Mich.	Marquette, Mich.
209430		Ga. s.	Caroline	26	12	48.2	12.6	5.1	Pa.	1	60	1911	Portsmouth, Va.	Norfolk, Va.
213249		Ga. y.	Caroline	31	26	52.7	15.6	8.3	Yct.	3	50	1915	Boston, Mass.	Boston, Mass.
214187		Ga. s.	Caroline	23	20	61.3	10.5	3.0	Pa.	1	45	1916	Grafton, Ill.	Louisville, Ky.
216312		Ga. s.	Caroline	67	59	71.3	18.2	6.7	Fsh.	15	72	1918	St. Marys, Ga.	Fernandina, Fla.
126302		Ga. s.	Caroline Augusta	27	25	57.0	15.5	5.4	Frt.	1	30	1874	Gravesend, N. Y.	Providence, R. I.
125642		Ga. s.	Caroline Dixon	47	27	59.0	22.0	4.7	Fsh.	1	20	1878	San Francisco, Cal.	Los Angeles, Cal.
204690		Ga. p.	Carolyn	12	12	51.0	13.6	3.0	Mac.	2	100	1907	Madison, Ind.	Paducah, Ky.
207334		Ga. s.	Carolyn	14	14	42.9	13.2	4.6	Fsh.	2	15	1910	Charleston, S. C.	Charleston, S. C.
207333		Ga. p.	Carolyn W	14	14	59.0	11.9	2.8	Mac.	2	25	1910	Madison, Ind.	Cincinnati, Ohio
213780		Ga. s.	Carp	9	9	28.2	9.4	2.8	Frt.	1	8	1912	Green Bay, Wis.	Milwaukee, Wis.
125741		Ga. s.	Carrie	33	19	78.4	15.3	3.4	Frt.	1	30	1879	Espy, Pa.	Wilmington, Del.
126112		Ga. s.	Carrie	17	15	47.2	15.2	3.5	Oys.	2	18	1883	Fish River, Ala.	Mobile, Ala.
127017		Ga. s.	Carrie	7	8	26.0	12.9	4.1	Frt.	1	1	1893	Groton, Conn.	New London, Conn.
203897		Ga. s.	Carrie	12	8	40.9	11.6	3.7	Frt.	2	16	1907	Punta Gorda, Fla.	Tampa, Fla.
206391		Ga. s.	Carrie	6	6	33.0	9.1	2.8	Mac.	1	12	1909	Atlantic, N. C.	Beaufort, N. C.
207573	LBNK	Ga. y.	Carrie	54	31	70.1	15.2	6.1	Yct.	3	80	1910	Boston, Mass.	Seattle, Wash.
215208		Ga. s.	Carrie	11	9	38.4	10.5	3.3	Frt.	1	14	1910	Chester, Pa.	Philadelphia, Pa.
213445		Ga. s.	Carrie I.	10	10	32.5	9.7	3.5	Pa.	1	12	1909	College Point, N. Y.	New York, N. Y.
202958		Ga. s.	Carrie A.	7	6	34.0	11.6	3.0	Fer.	1	1	1906	Seaford, N. Y.	Patchogue, N. Y.
161540		Ga. s.	Carrie A.	9	8	41.0	14.5	3.4	Frt.	3	8	1888	Dauphin Island, Ala.	Mobile, Ala.
215251		Ga. s.	Carrie B.	19	12	51.9	14.4	5.5	Frt.	2	20	1882	Yarmouth, Me.	Eastport, Me.
200542		Ga. s.	Carrie B.	12	9	35.5	11.8	3.6	Frt.	2	20	1917	Charleston, S. C.	Georgetown, S. C.
127070		Ga. s.	Carrie Bell	16	12	44.3	15.0	3.3	Fsh.	3	1903	Tivoli, Tex.	Fort Lavaca, Tex.	
125964		Ga. s.	Carrie D.	7	6	27.5	10.8	2.8	Frt.	2	12	1889	St. Augustine, Fla.	Charleston, S. C.
218051		Ga. s.	Carrie E.	10	9	39.0	13.4	4.8	Fah.	2	15	1881	Beverly, Mass.	Beverly, Mass.
201593		Ga. s.	Carrie Emma	7	7	30.3	8.6	3.5	Pa.	2	15	1914	Westville, N. J.	Philadelphia, Pa.
126972		Ga. s.	Carrie Grannie	11	11	47.8	11.8	3.0	Frt.	2	20	1904	Brooklyn, Me.	Beaufort, N. C.
205852		Ga. s.	Carrie H.	5	5	29.2	9.5	4.6	Frt.	2	20	1893	Brookville, Me.	Castina, Me.
213216		Ga. s.	Carrie II	11	10	33.0	12.7	4.0	Frt.	1	1	1908	Norwalk, Conn.	New Haven, Conn.
		Ga. s.	Carrie II	6	6	27.3	12.4	3.8	Frt.	1	1	1914	Port Republic, N. J.	Tuckerton, N. J.

¹ Formerly ga. s. Ramsden.
² Formerly ga. y. Mabelle.

³ Formerly slip. y. ⁴ Vixen.
⁵ Lilia.

† Oil engine.

MERCHANT MOTOR VESSELS OF THE UNITED STATES—Continued.

Official No.	Signal letters.	Rig.	Name of vessel.	Gross tonnage.	Net tonnage.	Length.			Depth.	Service.	Crew.	Indicated horsepower.	When built.	Where built.	Home port (where permanent document issues).
						Feet.	Fert.	Fert.							
126205		Ga. s.	Carrie Lee.....	7	6	30.8	11.4	3.2	Frt.	1	1884	Red Bluff, Tex.	Galveston, Tex.	
211822		*Ga. p.	Carrie Lee.....	9	8	38.4	10.6	3.3	Pas.	1	12	1913	Saline Mines, Ill.	St. Louis, Mo.	
126433		Ga. s.	Carrie M.....	6	5	30.7	13.4	3.0	Msc.	1	1887	Patchogue, N. Y.	Patchogue, N. Y.	
214299		Ga. s.	Carrie M.....	12	6	41.0	11.6	3.3	Pas.	2	24	1916	Crittenden, Va.	Newport News, Va.	
214177		*Ga. p.	Carrie Mc.....	27	17	58.0	14.2	2.8	Tow.	1	25	1916	Clarendon, Ark.	St. Louis, Mo.	
126215		Ga. s.	Carrie Potter.....	7	6	30.3	13.2	3.0	Frt.	1	1884	Patchogue, N. Y.	New York, N. Y.	
126523		Ga. s.	Carrie L. Shane.....	11	7	44.0	10.6	3.1	Frt.	2	14	1894	Somerset County, Md.	Baltimore, Md.	
126674		Ga. s.	Carrie L. Whiting.....	14	14	57.6	15.4	4.0	Frt.	2	1890	Crab Island, Md.	Cape Charles, Va.	
126832		Ga. s.	Carrie II. T. B.....	6	5	29.8	13.0	3.3	Frt.	1	1892	Patchogue, N. Y.	Patchogue, N. Y.	
206125		Ga. s.	Carrier.....	6	5	38.2	6.1	2.0	Frt.	2	6	1908	San Francisco, Cal.	St. Michael, Alaska.	
126960		Ga. s.	Carroll.....	10	9	46.0	14.5	3.8	Oys.	1	1893	Pocomoke City, Md.	Cape Charles, Va.	
211356		Ga. s.	Carroll E.....	5	5	29.0	8.3	3.8	Fsh.	2	15	1913	Little Suamico, Wis.	Milwaukee, Wis.	
215290		Ga. s.	Caruthersville.....	6	5	32.8	8.0	2.1	Fsh.	1	15	1917	Caruthersville, Mo.	St. Louis, Mo.	
127554		Ga. s.	Casanova.....	14	11	46.4	12.0	4.3	Frt.	2	37	1901	New York, N. Y.	New York, N. Y.	
3980		Ga. s.	Cascade.....	21	14	47.0	12.5	4.4	Fsh.	4	1903	Seattle, Wash.	Seattle, Wash.	
210620		Ga. s.	Cascade.....	7	7	28.0	8.0	3.0	Fsh.	3	8	1905	West De Pere, Wis.	New York, N. Y.	
215303		Ga. s.	Cascade.....	25	20	48.6	14.0	6.3	Frt.	1	30	1917	Seattle, Wash.	Seattle, Wash.	
217742		Ga. s.	Cascade.....	9	7	32.6	9.7	4.5	Fsh.	2	16	1919	do.	Do.	
214126		Ga. s.	Cassiar.....	15	10	59.5	17.3	1.9	Pas.	2	44	1916	Wrangell, Alaska.	Wrangell, Alaska.	
213422		Ga. s.	Casco.....	12	8	38.0	13.1	4.1	Frt.	1	15	1914	Machiasport, Me.	Machias, Me.	
6286		Ga. s.	Cashier.....	21	10	54.2	17.3	4.2	Oys.	6	18	1849	Cedarville, N. J.	Philadelphia, Pa.	
127387		Ga. s.	Cassie B.....	7	7	32.0	11.6	4.2	Fsh.	1	1899	Bristol, Me.	Boothbay, Me.	
214210		Ga. p.	Cassville.....	12	12	50.0	26.8	2.0	Fer.	1	40	1913	Dubuque, Iowa.	Milwaukee, Wis.	
207940		Ga. s.	Castanet.....	14	12	45.4	10.6	4.3	Fsh.	1	45	1909	Bay City, Mich.	Grand Haven, Mich.	
216162		Ga. s.	Castor.....	8	6	33.8	10.1	4.6	Fsh.	2	12	1918	Lemola, Wash.	Seattle, Wash.	
126477		Ga. s.	Catalina.....	36	18	57.0	12.0	5.8	Frt.	3	1888	Wilmington, Cal.	Los Angeles, Cal.	
212439		Ga. y.	Catalina.....	24	25	55.7	13.8	6.0	Yct.	2	60	1914	East Greenwich, R. I.	New York, N. Y.	
211447		Ga. s.	Catalina Flyer.....	10	10	52.0	10.0	4.0	Pas.	1	100	1913	Long Beach, Cal.	Los Angeles, Cal.	
210699		Ga. s.	Catarect.....	7	6	27.8	9.2	4.5	Tow.	2	20	1906	Mantowoc, Wis.	Milwaukee, Wis.	
216732		Ga. s.	*Catarina.....	67	43	48.0	19.8	4.3	Pas.	4	70	1888	San Francisco, Cal.	San Diego, Cal.	
206927		Ga. p.	Catfish.....	26	26	64.8	14.8	3.4	Frt.	3	40	1911	Randolph, Mo.	Kansas City, Mo.	
210338		Ga. s.	Catharina.....	18	18	45.0	9.2	4.2	Frt.	3	24	1912	Milwaukee, Wis.	Milwaukee, Wis.	
126387		Ga. s.	Catharine Davis.....	6	5	35.0	12.0	2.3	Msc.	2	1896	Pocomoke City, Md.	Charleston, S. C.	
127258		Ga. s.	Catherine.....	14	12	37.7	13.8	3.8	Tow.	1	1897	Fall River, Mass.	Fall River, Mass.	
204460		Ga. s.	Catherine.....	10	5	38.0	14.3	3.0	Msc.	2	7	1905	Deep Creek, Va.	Norfolk, Va.	
206679		Ga. s.	Catherine.....	6	6	27.5	7.5	3.0	Pas.	1	6	1908	Evansville, Ind.	Paducah, Ky.	
209552		Ga. s.	*Catherine.....	16	15	45.5	11.8	4.8	Frt.	1	50	1909	Chicago, Ill.	Newport News, Va.	
212064		Ga. s.	Catherine.....	14	9	35.3	10.2	4.6	Fsh.	2	30	1914	Seattle, Wash.	Seattle, Wash.	
212112		Ga. p.	Catherine.....	18	11	39.0	8.2	2.0	Pas.	1	12	1914	Rosa, Ark.	St. Louis, Mo.	
211254		Ga. s.	Catherine A. Butler.....	21	11	53.1	14.9	5.3	Fsh.	2	28	1913	Eastport, Me.	Southwest Harbor, Me.	
209106		Ga. s.	Catherine B.....	7	6	26.0	8.5	3.0	Fsh.	2	10	1907	St. James, Mich.	Grand Haven, Mich.	
127671		Ga. s.	Catherine M.....	66	45	68.7	17.7	7.8	Fsh.	8	120	1902	Whatcom, Wash.	Ketchikan, Alaska.	
208776		Ga. s.	Catherine M.....	9	9	44.6	12.8	2.4	Msc.	1	9	1906	Morehead City, N. C.	Beaufort, N. C.	
212236		Ga. s.	Catherine M. Butler.....	21	11	53.0	15.0	5.3	Fsh.	2	26	1914	Eastport, Me.	Eastport, Me.	
212843		Ga. s.	Cathriner.....	14	13	38.2	14.3	3.8	Frt.	2	14	1914	Mount Pleasant, S. C.	Charleston, S. C.	
200004		Ga. s.	Cavalier.....	8	6	30.0	9.7	4.7	Msc.	1	1903	New Haven, Conn.	New York, N. Y.	
214779	LGSB	Ga. y.	Cavalier.....	43	27	67.4	15.0	5.7	Yct.	2	150	1910	New Orleans, La.	New Orleans, La.	
209149		Ga. s.	Cawyask.....	6	5	24.0	8.2	3.0	Fsh.	2	8	1910	High Island, Mich.	Grand Haven, Mich.	
206251		Ga. y.	Cayuga.....	27	22	65.0	12.1	5.8	Yct.	2	48	1909	New York, N. Y.	Burlington, Vt.	
206997		Ga. s.	Cayuga.....	20	18	43.3	14.5	5.2	Frt.	2	40	1911	Patchogue, N. Y.	Richmond, Va.	
203358		Ga. y.	Cear.....	23	22	47.0	12.0	2.8	Yct.	3	1906	Riverhead, N. Y.	Greenport, N. Y.	
206529		Ga. s.	Cecil J.....	11	8	36.9	11.9	4.7	Fsh.	2	15	1911	Erie, Pa.	Buffalo, N. Y.	
206375		Ga. s.	Cecil L.....	13	6	37.3	14.3	5.5	Frt.	1	1909	Eastport, Me.	Machias, Me.	
127197		Ga. s.	Cecile.....	6	6	29.5	12.9	3.5	Pas.	1	8	1897	Patchogue, N. Y.	Patchogue, N. Y.	
211788		Ga. s.	Cecile.....	9	6	35.8	9.6	3.6	Pas.	1	20	1913	San Francisco, Cal.	Los Angeles, Cal.	
135462		Ga. s.	*Cecilia.....	20	9	52.5	15.0	4.0	Frt.	3	1880	Hackensack, N. J.	Norfolk, Va.	
210485		Ga. s.	Cecilia.....	6	5	31.6	8.5	2.0	Tow.	1	12	1909	Tampa, Fla.	Key West, Fla.	
207506		Ga. s.	Cedric.....	11	7	32.5	11.4	3.2	Fsh.	1	16	1910	Keyport, Wash.	Seattle, Wash.	
213951		Ga. s.	Cedric.....	28	19	45.6	13.6	6.4	Fsh.	6	35	1916	Tacoma, Wash.	Wrangell, Alaska.	
212827	LFBH	Ga. y.	Celerity.....	24	16	59.0	10.3	4.3	Yct.	2	160	1914	Port Clinton, Ohio.	Philadelphia, Pa.	
202852		Ga. s.	Celesta May.....	9	5	30.5	11.2	6.0	Fsh.	1	1905	Friendship, Me.	Portland, Me.	
127716		Ga. s.	Celeste.....	12	12	60.0	10.6	3.0	Pas.	2	1902	Clinton, Iowa.	Peoria, Ill.	
213791		Ga. s.	Cella M.....	9	8	36.8	11.6	6.0	Frt.	1	18	1915	Vinalhaven, Me.	Vinalhaven, Me.	
209593		Ga. s.	Celt.....	43	29	62.5	15.8	7.2	Fsh.	2	75	1912	Seattle, Wash.	Ketchikan, Alaska.	
209594		Ga. s.	Celtic.....	58	39	72.0	17.0	7.5	Fsh.	3	125	1912	do.	Do.	
126064		Ga. s.	Celvina.....	6	6	33.0	10.5	3.2	Msc.	1	1882	Grand Caillou, La.	Morgan City, La.	
125479		Ga. s.	Centennial.....	20	17	43.6	15.1	4.0	Frt.	9	1876	Key West, Fla.	Key West, Fla.	
125544		Ga. s.	Centennial.....	14	13	48.9	12.4	3.2	Frt.	2	1896	Beaufort, N. C.	New Bern, N. C.	
206920		Ga. s.	Centennial.....	10	6	44.3	10.6	3.4	Pas.	1	35	1911	Astoria, Oreg.	Astoria, Oreg.	
214390		Ga. s.	Central.....	10	9	40.0	8.1	3.6	Pas.	1	1911	St. Louis, Mo.	St. Louis, Mo.	
201538		Ga. s.	Century.....	11	8	37.0	14.0	4.0	Pas.	1	16	1904	Sobrante, Cal.	San Francisco, Cal.	
206417		Ga. s.	Ceres.....	36	24	54.0	15.7	5.2	Frt.	1	75	1911	Anacortes, Wash.	Pt. Townsend, Wash.	
210945	LMWT	Ga. s.	CERRITO.....	490	259	155.0	25.4	12.6	Frt.	15	260	1918	San Juan, P. R.	San Juan, P. R.	
206314		Ga. s.	*Cetus.....	10	7	35.8	10.3	4.6	Fer.	1	20	1910	Baltimore, Md.	Port Arthur, Tex.	

1 Formerly ga. s. Bismark.

2 Formerly Mexican ga. s. Catarina.

3 Formerly ga. y. Florence II.

4 Formerly sch. Eleanor.

5 Formerly ga. s. Surry Lumber Co. No. 1.

MERCHANT MOTOR VESSELS OF THE UNITED STATES—Continued.

Official No.	Signal letters.	Rig.	Name of vessel.	Gross tonnage.	Net tonnage.	Length.	Breadth.	Depth.	Service.	Crew.	Indicated horsepower.	When built.	Where built.	Home port (where permanent document issues).	
214149		Ga. s.	Chaco	69	53	57.8	21.9	4.9	Msc.	2	80	1916	Doekton, Wash.	Seattle, Wash.	
209686		Ga. s.	Chacon	58	39	72.0	17.0	7.5	Fsh.	3	85	1912	Seattle, Wash.	Kotchikan, Alaska.	
215692		Ga. s.	Chacon	45	31	55.8	16.4	7.6	Esh.	3	85	1918	Tacoma, Wash.	Pt. Townsend, Wash.	
126220		Ga. s.	Challenge	39	35	62.5	17.4	6.1	Frt.	4	27	1885	Seattle, Wash.	Nome, Alaska.	
141092		Ga. s.	Challenge	14	10	49.0	14.0	3.8	Tow.	1	1	1890	Portland, Oreg.	Pt. Townsend, Wash.	
209420		Ga. s.	Challenge	10	7	37.1	8.5	2.6	Frt.	1	12	1909	Bellingham, Wash.	Nome, Alaska.	
211996		Ga. s.	Challenger	12	11	36.0	11.2	4.3	Pa.	2	28	1914	Sturgeon Bay, Wis.	Detroit, Mich.	
218191		Ga. s.	Challenger	5	5	26.5	10.2	4.5	Frt.	1	15	1915	Oconto, Wis.	Milwaukee, Wis.	
127126		Ga. s.	Chameleon	5	5	26.5	10.2	4.5	Frt.	1	1	1896	Bremen, Me.	South West Harbor, Me.	
6496		Ga. s.	Champion	44	40	64.5	23.0	4.5	Frt.	1	1	1867	San Francisco, Cal.	San Francisco, Cal.	
204713		Ga. s.	Champion	18	9	53.4	15.0	3.5	Oya.	2	18	1907	Bayou Chaland, La.	New Orleans, La.	
209292		Ga. s.	Champion	13	11	46.4	11.0	4.2	Pa.	1	25	1909	Boston, Mass.	Newport, R. I.	
214680		Ga. s.	Champion	12	10	48.4	12.7	3.6	Pa.	1	21	1917	Cromanton, Fla.	Tampa, Fla.	
212149		Ga. s.	Chancellor	20	13	36.2	12.6	6.6	Fsh.	6	6	20	1914	Seattle, Wash.	Seattle, Wash.
127644	K R Q B	Ga. y.	CHANTICLEER	108	97	97.6	22.1	10.9	Yct.	15	15	1902	New York, N. Y.	Seattle, Wash.	
211092		Ga. s.	Charles E.	10	7	32.2	9.5	4.9	Pa.	2	24	1913	Palatka, Fla.	Miami, Fla.	
210923		Ga. s.	Charles E.	10	7	32.0	10.2	3.2	Fsh.	1	14	1915	Naubinway, Mich.	Grand Haven, Mich.	
210427		Ga. s.	Charles E.	7	5	37.0	8.5	3.2	Fsh.	2	18	1909	Manitowoc, Wis.	Chicago, Ill.	
214817	L O N Q	Ga. s.	CHARLES BRALEY	3,253	2,029	292.3	47.2	26.9	Tnk.	32	1,100	1917	Baltimore, Md.	New York, N. Y.	
204142		Ga. s.	Chas. Truelsen	14	9	41.1	11.2	4.1	Pa.	1	30	1911	Tiburon, Cal.	San Francisco, Cal.	
127651		Ga. s.	Charles W.	80	46	75.5	27.0	6.8	Fsh.	2	60	1902	San Francisco, Cal.	Do.	
204494		Ga. s.	Charles A. Day	6	6	36.6	9.4	2.8	Fsh.	2	1904	Bristol, Me.	Rockland, Me.		
204136		Ga. s.	Charles A. Potter	24	17	56.5	14.2	6.2	Frt.	3	1910	Ashabula, Ohio.	Sandusky, Ohio.		
127446		Ga. s.	Charles B. Mason	12	7	39.8	14.0	3.7	Frt.	1	1900	Hopkins, Va.	Cape Charles, Va.		
204677		Ga. s.	Chas. C. Havens	31	29	45.6	17.1	6.0	Oya.	3	40	1907	Quincy, Mass.	Providence, R. I.	
126566		Ga. s.	Charles H. Davis	6	6	30.0	12.0	3.0	Frt.	1	1886	Patchogue, N. Y.	Greenport, N. Y.		
219949		Ga. s.	Charles H. Shaw	39	37	55.4	15.0	8.0	Fsh.	2	100	1918	Atlantic City, N. J.	Philadelphia, Pa.	
219273		Ga. s.	Charles L. Sterling	36	31	59.6	17.2	4.2	Frt.	1	36	1917	Atlantic City, N. J.	Beaufort, N. C.	
129424		Ga. s.	Charles M. Kelly	51	27	74.2	19.8	3.8	Msc.	3	1892	Seyern River, Va.	Baltimore, Md.		
127674		Ga. s.	Chas. B. Wallace	24	16	66.4	13.0	3.8	Fsh.	2	20	1902	Morehead City, N. C.	Tampa, Fla.	
127641		Ga. s.	Charles W. Lynde	66	57	84.0	20.6	4.4	Frt.	2	1901	Patchogue, N. Y.	Patchogue, N. Y.		
211741		Ga. s.	Charlie	29	17	63.4	16.9	4.2	Frt.	13	30	1913	Lennoxville, N. C.	Beaufort, N. C.	
126548		Ga. s.	Charlie Ross	17	10	44.2	13.4	4.9	Frt.	1	1877	Pembroke, Me.	Eastport, Me.		
20464		Ga. s.	Charlott	49	32	80.4	19.2	6.9	Fsh.	5	1	1867	Jamesport, N. Y.	Fernandina, Fla.	
127117		Ga. s.	Charlotte	7	6	28.0	11.0	2.8	Frt.	2	1896	Lemon Bay, Fla.	Miami, Fla.		
127701		Ga. s.	Charlotte	6	6	44.6	11.9	2.8	Fsh.	2	2	1902	Highmans, Md.	Baltimore, Md.	
204446		Ga. s.	Charlotte	6	6	38.0	10.0	3.5	Fsh.	2	25	1903	Howkan, Alaska	Ketchikan, Alaska	
211614		Ga. s.	Charlotte	9	5	30.0	9.2	3.7	Pa.	1	20	1910	Seattle, Wash.	Seattle, Wash.	
204441		Ga. s.	Charlotte	7	5	38.0	10.0	3.7	Pa.	1	40	1911	Vallejo, Cal.	San Francisco, Cal.	
211677		Ga. s.	Charlotte	14	12	46.0	12.0	4.6	Fsh.	6	36	1910	Long Branch, N. J.	Perth Amboy, N. J.	
214707		Ga. s.	Charlotte	23	16	54.0	15.7	4.1	Frt.	1	32	1917	Crittenden, Va.	Norfolk, Va.	
214909		Ga. s.	Charlotte B.	71	40	74.7	18.0	7.8	Fsh.	5	110	1917	Seattle, Wash.	San Francisco, Cal.	
201246		Ga. s.	Charm	7	6	31.8	11.8	3.3	Frt.	1	15	1904	Atlantic City, N. J.	Philadelphia, Pa.	
211490		Ga. s.	Charm	42	36	75.0	11.6	4.6	Pa.	2	100	1913	Prosper, Oreg.	Marshallfield, Oreg.	
127446		Ga. s.	Charmer	20	13	55.0	16.2	4.2	Frt.	1	1901	Straits, N. C.	New Bern, N. C.		
127726		Ga. y.	Charmer	31	27	56.3	15.5	6.0	Yct.	4	300	1915	South Boston, Mass.	Boston, Mass.	
214221		Ga. s.	Charman II.	23	15	52.8	10.9	6.0	Yct.	2	1900	Annapolis, Md.	Baltimore, Md.		
204480		Ga. p.	Charter	9	5	49.8	14.0	2.7	Frt.	2	1903	New Orleans, La.	New Orleans, La.		
121224		Ga. s.	Chase	40	31	65.0	16.0	4.2	Frt.	4	1898	Tampa, Fla.	Tampa, Fla.		
211681		Ga. s.	Chaser	48	22	59.4	18.7	6.9	Msc.	2	75	1919	Stapleton, S. I., N. Y.	New York, N. Y.	
211264		Ga. y.	Chatana	16	11	38.7	11.0	6.4	Yct.	1	35	1913	Port Clinton, Ohio.	Do.	
214974		Ga. s.	Chatham	28	24	54.3	14.0	6.3	Fsh.	7	50	1917	Seattle, Wash.	Wrangell, Alaska.	
129467		Ga. s.	Chaunoy Roy	10	8	44.0	10.0	2.6	Msc.	1	1883	Beaufort, N. C.	Washington, N. C.		
204490		Ga. s.	Chesaco	12	8	42.5	10.8	2.9	Pa.	1	16	1909	Everett, Wash.	Pt. Townsend, Wash.	
204414		Ga. s.	Check	7	5	31.5	9.6	2.6	Pa.	1	1907	Seattle, Wash.	Seattle, Wash.		
201776		Ga. y.	Cheermaun	20	14	57.2	9.5	4.8	Yct.	3	1905	New York, N. Y.	New York, N. Y.		
201160		Ga. s.	Chelsea	98	87	112.0	23.0	5.4	Frt.	4	1905	Pocomoke City, Md.	Baltimore, Md.		
204112		Ga. s.	Chema	13	8	45.5	11.0	4.3	Frt.	1	15	1910	Seattle, Wash.	Seattle, Wash.	
204463		Ga. y.	Cherie	57	51	60.0	16.6	5.1	Yct.	3	48	1911	Port Edward, N. Y.	Bridgeport, Conn.	
214535		Ga. s.	Cherie	28	14	50.9	14.6	4.6	Msc.	2	40	1909	Orange, Tex.	Morgan City, La.	
127220		Ga. s.	Cherokee	15	11	39.0	14.1	6.2	Fsh.	4	1898	East Boothbay, Me.	Guilford, Miss.		
127441		Ga. s.	Cherokee	14	13	39.5	13.3	5.0	Pa.	9	1900	Quincy Point, Mass.	Philadelphia, Pa.		
121720		Ga. s.	Cherokee	13	11	64.2	11.0	2.2	Pa.	1	1902	Daytona, Fla.	St. Augustine, Fla.		
201498		Ga. s.	Cherokee	13	11	44.0	14.3	4.3	Frt.	1	45	1910	Rockaway Beach, N. Y.	New York, N. Y.	
211616		Ga. s.	Cherokee	12	10	42.6	11.3	2.9	Frt.	1	8	1919	Smyrna, N. C.	Beaufort, N. C.	
211944		Ga. s.	Cherry Grove	5	5	28.0	7.8	2.3	Msc.	1	1908	West Sayville, N. Y.	Patchogue, N. Y.		
204480		Ga. s.	Chesapeake	14	10	45.8	14.4	3.4	Frt.	1	1906	Havre de Grace, Md.	Do.		
204480		Ga. s.	Chester	8	6	42.7	9.4	3.6	Pa.	2	30	1904	Chicago, Ill.	Chicago, Ill.	
201141		Ga. p.	Chester	7	7	46.8	12.3	2.1	Tow.	2	1908	Ironton, Ohio.	Cincinnati, Ohio.		
211654		Ga. p.	Chester	9	9	46.3	9.4	2.6	Pa.	2	20	1912	Tyrone, Ky.	Louisville, Ky.	
201784		Ga. s.	Chester A.	17	9	43.7	15.4	5.6	Fsh.	2	24	1910	Eastport, Me.	Portland, Me.	
211107		Ga. s.	Chester I.	11	7	34.9	10.8	4.3	Fsh.	1	36	1910	Toledo, Ohio	Detroit, Mich.	
201446		Ga. s.	Chester A. Kennedy	19	13	41.4	14.6	7.6	Fsh.	1	1905	Portland, Me.	Portland, Me.		
120108		Ga. s.	Chestowalk	8	7	32.0	13.0	3.3	Msc.	1	1883	Bayport, N. Y.	Patchogue, N. Y.		

1 Formerly st. s. La Camas.

2 Formerly ga. s. H. M. Champion.

3 Formerly ga. s. Sirocco.

4 Formerly sloop Bessico.

5 Formerly ga. y. Rowen.

† Oil engine.

‡ Sold United States Apr. 20, 1919.

MERCHANT MOTOR VESSELS OF THE UNITED STATES—Continued.

Official No.	Signal letters.	Rig.	Name of vessel.	Gross tonnage.	Net tonnage.	Length.	Breadth.	Depth.	Service.	Crew.	Indicated horsepower.	When built.	Where built.	Home port (where document issues).
						<i>Feet.</i>	<i>Feet.</i>	<i>Feet.</i>						
202477		*Ga. p.	Chicago	10	5	52.0	10.8	2.5	Frt.	2	1905	1905	Grand Isle, La.	New Orleans, La.
215307		Ga. s.	Chicago	15	10	46.0	12.0	4.7	Frt.	2	20	1917	Manitowoc, Wis.	Chicago, Ill.
213387		Ga. s.	Chichagoff	44	30	57.3	14.5	8.0	Pas.	2	125	1915	Seattle, Wash.	Juneau, Alaska.
210353		Ga. s.	Chicago Harbor No. 1.	8	6	39.0	9.0	4.0	Pas.	2	50	1912	Chicago, Ill.	Chicago, Ill.
210669		Ga. s.	Chicago Harbor No. 11.	12	8	35.6	10.5	5.8	Pas.	2	50	1912	do.	do.
203023		Ga. s.	Chickaree	14	9	74.0	12.0	2.4	Pas.	2	2	1906	Tacoma, Wash.	Seattle, Wash.
213069		*Ga. s.	Chickamauga	51	20	59.5	17.6	3.2	Tow.	6	250	1915	Seattle, Wash.	Do.
127580		Ga. s.	Chickasaw	11	7	40.1	14.8	2.8	Frt.	2	1901	1901	Biloxi, Miss.	Morgan City, La.
210031		Ga. s.	Chickawana	27	22	55.4	12.9	5.1	Pas.	3	30	1912	Tacoma, Wash.	Tacoma, Wash.
205687		*Ga. p.	Chicot	14	10	40.1	12.0	3.0	Tow.	2	25	1908	Patterson, La.	Morgan City, La.
217649		Ga. s.	Chicota	17	13	46.3	11.2	5.2	Tow.	2	25	1906	Poughkeepsie, N. Y.	Baltimore, Md.
126749		Ga. s.	Chief	9	9	32.0	16.0	4.4	Pas.	1	1891	1891	Wilmington, Del.	New York, N. Y.
127380		Ga. s.	Chief	15	14	48.6	13.6	2.6	Frt.	2	1889	1889	Fernandina, Fla.	Fernandina, Fla.
127748		Ga. s.	Chief	14	10	49.5	11.5	3.6	Frt.	1	1903	1903	Astoria, Ore.	Astoria, Ore.
204896		Ga. s.	Chief	14	10	55.5	13.0	3.2	Tow.	1	80	1907	Bellingham, Wash.	Ketchikan, Alaska.
205526		Ga. s.	Chief	14	5	45.6	10.2	8.4	Tow.	4	40	1908	Orange, Tex.	Port Arthur, Tex.
214678	LGQD	Ga. y.	Chieftain	169	108	100.0	20.7	9.8	Yct.	9	300	1917	Camden, N. J.	New York, N. Y.
207316		Ga. s.	Chignik	12	8	48.0	12.2	3.0	Frt.	1	50	1910	Astoria, Ore.	Astoria, Ore.
127742		Ga. s.	Chilkoot	14	10	51.0	11.4	4.3	Fsh.	1	50	1903	do.	Juneau, Alaska.
208481		Ga. s.	Chilkoot	39	27	60.6	15.8	5.8	Ten.	4	75	1911	do.	Do.
127012		Ga. s.	Chimaera	7	7	28.5	12.1	4.0	Frt.	1	1893	1893	Noank, Conn.	Providence, R. I.
126010		Ga. s.	Chimera	11	9	35.3	10.5	5.0	Fsh.	1	16	1918	Seattle, Wash.	Seattle, Wash.
210339		Ga. s.	Chimna	12	8	35.8	10.0	4.2	Pas.	3	30	1910	Los Angeles, Cal.	Los Angeles, Cal.
214801		Ga. s.	Chinook	41	32	56.0	15.0	7.0	Fsh.	7	50	1917	Tacoma, Wash.	Seattle, Wash.
215510		Ga. s.	Chinook	20	13	41.0	13.2	4.8	Fsh.	1	20	1917	Cordova, Alaska.	Juneau, Alaska.
217109		Ga. s.	Chinook	7	6	34.0	9.6	3.9	Frt.	1	15	1909	New York, N. Y.	New York, N. Y.
206290		Ga. y.	Chipper	23	19	50.7	11.0	5.0	Yct.	2	30	1909	New York, N. Y.	Do.
211195	LCWD	Ga. y.	Chippewa	16	15	51.4	11.2	6.5	Yct.	2	40	1913	do.	Detroit, Mich.
126649		Ga. s.	Chiquita	17	11	44.2	13.7	7.4	Frt.	1	1888	1888	Boston, Mass.	New York, N. Y.
212166	LDKS	Ga. y.	Chiquita	16	10	42.0	11.2	5.3	Yct.	2	24	1914	Essington, Pa.	Tampa, Fla.
215093		Ga. s.	Chispa	32	30	57.1	19.0	4.6	Frt.	2	20	1879	San Francisco, Cal.	San Francisco, Cal.
204344		Ga. s.	Chioe	21	14	60.5	15.3	4.4	Msc.	2	1907	1907	Jacksonville, Fla.	Savannah, Ga.
34323		Ga. s.	Chiock No. 3	45	24	72.0	18.0	5.6	Fsh.	2	1899	1899	Ballard, Wash.	Juneau, Alaska.
126905	KLTM	Ga. y.	Choctaw	19	18	44.7	14.4	6.6	Yct.	1	1889	1889	South Boston, Mass.	Perth Amboy, N. J.
212891		Ga. s.	Chomly	53	36	66.5	18.5	7.8	Fsh.	4	120	1915	Dockton, Wash.	Ketchikan, Alaska.
126208		Ga. s.	Christeen	11	10	38.4	15.1	3.9	Msc.	2	1883	1883	Glenwood, N. Y.	Greenville, N. Y.
4943		Ga. s.	Christian D. Emson	56	53	67.3	22.6	5.5	Frt.	3	1866	1866	Keyport, N. J.	New York, N. Y.
125777		Ga. s.	Christiana	5	5	20.0	11.4	2.9	Frt.	11	1874	1874	Staten Island, N. Y.	Norfolk, Va.
127686		Ga. s.	Christie A. Cox	35	16	56.1	17.5	7.0	Fsh.	12	15	1902	East Boothbay, Me.	Boston, Mass.
212419		Ga. s.	Christie R.	12	8	36.9	10.6	5.1	Tow.	1	50	1914	Seattle, Wash.	Seattle, Wash.
126303		Ga. s.	Christina	8	7	31.8	12.8	3.5	Fsh.	1	1885	1885	Brooklyn, N. Y.	New York, N. Y.
126524		Ga. s.	Christopher	13	9	43.0	11.2	4.5	Fsh.	2	1888	1888	Brewer, Me.	Machias, Me.
214287		Ga. s.	Chum	9	6	32.3	10.6	3.9	Frt.	1	20	1916	San Diego, Cal.	San Diego, Cal.
215511		Ga. s.	Chum	20	13	41.0	13.2	4.8	Fsh.	1	20	1917	Cordova, Alaska.	Juneau, Alaska.
216462		Ga. s.	Cleerone	12	9	32.0	11.0	3.8	Tow.	0	23	1918	Everett, Wash.	Seattle, Wash.
207524		Ga. s.	Cinara	26	18	53.7	14.7	4.5	Fsh.	2	40	1910	Anacortes, Wash.	Pt. Townsend, Wash.
127745		Ga. s.	Cinchona	10	7	34.7	11.6	5.7	Pas.	1	10	1903	Bristol, Me.	Providence, R. I.
126451	KPVB	Ga. s.	Cinderella	28	27	65.0	16.0	7.0	Frt.	1	1886	1886	Pottery Beach, N. Y.	Washington, D. C.
93030		Ga. y.	Ciree	18	15	43.0	15.0	5.2	Yct.	1	1900	1900	Tottenville, N. Y.	Grand Haven, Mich.
205596		Ga. s.	Cirees	8	8	27.8	8.1	2.9	Pas.	1	1908	1908	Atlantic City, N. J.	Somers Point, N. J.
204947		*Ga. p.	Circle A.	13	13	55.5	10.0	2.0	Tow.	4	20	1908	Madison, Ind.	Louisville, Ky.
210555		Ga. s.	Cisco	10	6	28.6	9.5	4.7	Fsh.	4	16	1912	Seattle, Wash.	Seattle, Wash.
218343		Ga. s.	City Ferry	13	13	59.8	17.9	1.6	Fer.	10	1918	1918	Clarksville, Tenn.	Nashville, Tenn.
204986		Ga. s.	City Point	14	12	56.4	13.8	2.8	Pas.	2	80	1900	Waltham, Mass.	Boston, Mass.
204401		Ga. s.	City Two Harbors	33	15	55.7	14.0	5.6	Frt.	3	1907	1907	Two Harbors, Minn.	Duluth, Minn.
206462		Ga. s.	City of Anacortes	23	15	58.8	12.2	3.5	Pas.	1	65	1909	Decatur, Wash.	Seattle, Wash.
217160	LNPJ	Ga. s.	City of Austin	2,231	2,032	281.8	45.5	22.2	Frt.	20	400	1918	Orange, Tex.	New Orleans, La.
216473	LKWM	Ga. s.	City of Beaumont	2,014	1,802	254.2	45.6	22.4	Frt.	23	200	1918	do.	Port Arthur, Tex.
210822		*Ga. p.	City of Birmingham No. 2	13	13	63.5	12.9	2.9	Pas.	3	10	1912	Paducah, Ky.	Paducah, Ky.
209678		Ga. s.	City of Blaine	39	26	55.9	13.3	6.4	Pas.	2	20	1912	Blaine, Wash.	Seattle, Wash.
216909	LMVN	Ga. s.	City of Dallas	1,977	1,760	255.2	45.3	22.1	Frt.	19	200	1918	Beaumont, Tex.	Port Arthur, Tex.
212750		Ga. s.	City of Eustis	33	23	57.7	12.0	3.5	Frt.	2	50	1914	Eustis, Fla.	Jacksonville, Fla.
126976		Ga. s.	City of Everett	8	8	31.1	11.1	5.8	Cod.	6	28	1893	Waldoboro, Me.	Gloucester, Mass.
217482	LPNT	Ga. s.	City of Galveston	2,259	2,060	282.0	45.9	22.0	Frt.	23	400	1919	Orange, Tex.	Port Arthur, Tex.
126259		Ga. s.	City of Key West	13	9	41.3	14.3	3.5	Tow.	1	1884	1884	Key West, Fla.	St. Augustine, Fla.
218275	LRNQ	Ga. s.	City of Lafayette	2,439	2,227	285.7	45.7	22.7	Frt.	25	400	1919	Orange, Tex.	Port Arthur, Tex.
200755		Ga. s.	City of Manette	9	6	45.6	10.6	3.2	Fsh.	1	1904	1904	Gig Harbor, Wash.	Seattle, Wash.
206644		*Ga. p.	City of Mondak	64	64	93.3	27.7	3.5	Fer.	2	60	1909	Mondak, Mont.	Pembina, N. Dak.
127493		Ga. s.	City of Naples	20	14	49.3	12.8	4.7	Tow.	3	1900	1900	Marco, Fla.	Mobile, Ala.
213115		*Ga. p.	City of Nashua	19	12	51.0	20.4	3.1	Fer.	1	36	1915	Nashua, Mont.	Great Falls, Mont.
210500		*Ga. p.	City of Niobrara	23	23	60.0	18.0	3.0	Fer.	2	36	1912	Niobrara, Nebr.	Omaha, Nebr.
209614		Ga. s.	City of Ocala	20	17	44.9	12.7	3.5	Pas.	3	40	1912	Silver Springs, Fla.	Jacksonville, Fla.

1 Formerly ga. s. Skoda.

2 Formerly ga. y. Hopewell.

3 Formerly st. s. C. P. Conners.

† Oil engine.

‡ Sold alien May 22, 1919.

MERCHANT MOTOR VESSELS OF THE UNITED STATES—Continued.

Official No.	Signal letters.	Rig.	Name of vessel.	Gross tonnage.	Net tonnage.	Length.	Breadth.	Depth.	Service.	Crew.	Indicated horsepower.	When built.	Where built.	Home port (where permanent document issues).
						Feet.	Feet.	Feet.						
216684		*Ga. p.	City of Odd.....	15	15	49.0	9.0	2.7	Pas.	2	16	1915	Frankfort, Ky.....	Louisville, Ky.
217696	LQGB	Ga. s.	† City of Orleans.....	2,347	2,137	283.0	45.9	22.4	Frt.	25	490	1919	Orange, Tex.....	Port Arthur, Tex.
217836	LQPB	Ga. s.	City of Pascagoula.....	2,354	1,718	284.3	45.4	22.4	Frt.	24	400	1919	Pascagoula, Miss.....	Gulfport, Miss.
208678		Ga. p.	City of Platte.....	13	13	44.0	20.0	2.5	Frt.	1	15	1911	Snake Creek Landing, N. Dak.	Pembina, N. Dak.
218019		† Ga. s.	City of Poplar.....	18	12	44.0	20.4	2.9	Msc.	2	10	1917	Poplar, Mont.....	Great Falls, Mont.
214006	LFWC	Ga. s.	City of Portland.....	1,833	1,263	276.0	48.3	19.1	Frt.	21	1916	Savvies Island, Ore.	Portland, Ore.
206427		Ga. s.	City of Port Orchard.....	48	45	62.7	16.1	3.2	Pat.	1	32	1908	Port Orchard, Wash.....	Seattle, Wash.
214854		Ga. s.	City of Ridgefield.....	59	56	65.0	15.3	4.6	Pat.	2	53	1916	Ridgefield, Wash.....	Portland, Ore.
218214		Ga. s.	City of Rome.....	8	8	41.3	13.6	3.4	Oys.	1	1884	New Orleans, La.....	Morgan City, La.
216574	LJBT	† Ga. s.	City of St. Helens.....	2,135	1,650	262.8	48.3	22.3	Frt.	21	640	1917	St. Helens, Ore.....	San Francisco, Cal.
206575		Ga. p.	City of St. Mary.....	14	14	50.4	16.0	2.6	Fer.	2	15	1908	St. Marys, Mo.....	St. Louis, Mo.
201121		* Ga. p.	City of Springfield.....	24	24	70.0	21.0	3.0	Fer.	3	1904	Springfield, S. Dak.....	Pembina, N. Dak.
211077		Ga. s.	Clabowya.....	9	6	30.3	9.6	5.4	Frt.	1	10	1913	Coupeville, Wash.....	Seattle, Wash.
126422		Ga. s.	Clair.....	11	10	38.5	13.5	3.7	Fah.	2	24	1880	Glenwood, N. Y.....	New York, N. Y.
206974		Ga. s.	Claire.....	21	11	54.2	14.0	3.6	Fah.	1	36	1906	Marco, Fla.....	Key West, Fla.
211944		Ga. s.	Claire II.....	9	8	36.7	9.0	3.7	Pas.	1	1912	Wilkes-Barre, Pa.....	Patchogue, N. Y.
127722		Ga. s.	Claire.....	14	10	54.6	11.5	3.6	Pas.	1	1902	Astoria, Ore.....	Pt. Townsend, Wash.
209412		Ga. s.	Clair.....	12	8	35.0	10.5	4.5	Frt.	7	1907	Tacoma, Wash.....	Seattle, Wash.
217913		Ga. s.	Clair.....	67	60	79.6	16.5	6.2	Yct.	6	60	1915	New York, N. Y.....	New York, N. Y.
213944	LJHM	Ga. y.	Clair.....	15	14	40.0	16.5	4.2	Frt.	1	1871	Port Washington, N. Y.....	Newark, N. J.
126441		Ga. s.	Clara.....	7	6	26.0	12.4	3.6	Pas.	1	1877	City Island, N. Y.....	Do.
126453		Ga. s.	Clara.....	8	6	32.2	9.4	3.3	Pas.	2	1904	Astoria, Ore.....	Unalaska, Alaska.
208174		Ga. s.	Clara.....	19	13	50.0	15.8	5.1	Fah.	9	20	1907	Atlantic City, N. J.....	Philadelphia, Pa.
204795		Ga. s.	Clara.....	9	6	32.8	9.8	4.4	Pas.	1	16	1909	Tacoma, Wash.....	Tacoma, Wash.
201394		Ga. s.	Clara.....	10	9	30.0	9.1	3.5	Fah.	2	20	1908	Traverse City, Mich.....	Grand Haven, Mich.
201985		Ga. s.	Clara.....	19	13	46.0	12.3	5.5	Fah.	7	27	1912	Anacortes, Wash.....	Seattle, Wash.
211281		Ga. s.	Clara.....	7	5	32.5	9.7	3.0	Fah.	1	12	1913	Seattle, Wash.....	Do.
211942		* Ga. p.	Clara.....	38	38	62.5	24.3	4.0	Fer.	2	40	1913	Garrison, N. Dak.....	Pembina, N. Dak.
212242		Ga. s.	Clara.....	26	21	41.9	12.3	5.8	Fah.	7	27	1914	Tracyton, Wash.....	Seattle, Wash.
212482		Ga. s.	Clara.....	6	6	23.0	7.6	3.3	Fsh.	2	12	1911	Mantowoc, Wis.....	Milwaukee, Wis.
212482		Ga. s.	Clara.....	12	10	35.2	10.6	4.7	Fsh.	1	16	1918	Seattle, Wash.....	Seattle, Wash.
218244		Ga. s.	Clara.....	12	12	53.8	18.0	2.0	Fer.	10	1919	Clarksville, Tenn.....	Nashville, Tenn.
218432		* Ga. p.	Clara Allen.....	15	13	45.6	9.2	3.0	Pas.	1	25	1911	St. Johns, Ore.....	Portland, Ore.
209457		Ga. s.	Clara.....	15	10	37.0	10.6	5.6	Frt.	1	22	1914	Bellingham, Wash.....	Seattle, Wash.
218465		Ga. s.	Clara Bradon.....	11	10	38.4	13.5	2.8	Frt.	2	1890	Pocomoke City, Md.....	Norfolk, Va.
201149		Ga. s.	Clara C.....	7	5	32.8	10.8	3.0	Fah.	1	1907	Orland, Me.....	Rockland, Me.
213544		Ga. s.	Clara D.....	6	5	26.9	10.3	2.9	Oys.	1	16	1909	Woodmere, N. Y.....	Patchogue, N. Y.
127722		Ga. s.	Clara E.....	29	16	58.4	17.2	6.9	Fsh.	10	1902	East Boothbay, Me.....	New York, N. Y.
127722		Ga. s.	Clara J.....	12	7	44.4	17.0	3.5	Oys.	1	1898	Hungars Creek, Va.....	Cape Charles, Va.
201537		Ga. s.	Clara J.....	7	5	29.4	12.0	3.3	Frt.	1	9	1898	Ballard, Wash.....	Juneau, Alaska.
216787		Ga. s.	Clara K.....	9	7	34.8	9.0	4.7	Frt.	0	40	1917	Seattle, Wash.....	Seattle, Wash.
200461		Ga. s.	Clara L.....	23	15	60.3	18.5	3.9	Oys.	4	1903	Biloxi, Miss.....	New Orleans, La.
207156		Ga. s.	Clara L.....	7	7	32.0	9.0	3.6	Fah.	3	9	1902	Manitowoc, Wis.....	Milwaukee, Wis.
218164		Ga. s.	Clara Lee.....	8	7	34.4	10.1	4.5	Pas.	1	7½	1905	Camden, N. J.....	Philadelphia, Pa.
217379		Ga. s.	Clara M.....	12	7	49.2	12.0	2.8	Tow.	1	60	1918	Westlake, La.....	Morgan City, La.
212152		* Ga. p.	Clara No. 2.....	17	12	34.4	10.0	3.0	Frt.	2	20	1914	Beardstown, Ill.....	Peoria, Ill.
206410		Ga. s.	Clara S.....	30	29	43.0	13.2	6.4	Fsh.	3	24	1909	Manitowoc, Wis.....	Milwaukee, Wis.
206512		Ga. s.	Clara S.....	12	11	41.2	10.2	3.4	Mso.	2	12	1907 do.....	Marquette, Mich.
213712		Ga. s.	Clara S.....	6	6	28.8	9.2	3.9	Fsh.	2	15	1915	West De Fere, Wis.....	Milwaukee, Wis.
205087		Ga. s.	Clara T.....	20	17	37.5	14.6	6.0	Fsh.	3	17	1908	Newport, R. I.....	Newport, R. I.
126482		Ga. s.	Clara A. Marston.....	21	20	46.0	15.8	6.0	Msc.	6	1888	Boothbay, Me.....	Boothbay, Me.
125050		Ga. s.	Clara A. Palmer.....	15	14	41.5	15.3	4.2	Oys.	2	1872	Glenwood, N. Y.....	Bridgeport, Conn.
126778		Ga. s.	Clara E. Rich.....	5	5	25.6	9.0	5.2	Fsh.	2	1888	Vinalhaven, Me.....	Ellsworth, Me.
126925		Ga. s.	Clara E. Shores.....	12	7	55.5	14.2	3.6	Oys.	1	1892	Orlole, Md.....	Annapolis, Md.
127456		Ga. s.	Clara E. Walker.....	11	8	45.0	15.0	3.8	Oys.	1	1900 do.....	Cape Charles, Va.
126857		Ga. s.	Clara M. Delano.....	5	5	25.5	9.6	4.6	Fsh.	2	1892	Friendship, Me.....	Bangor, Me.
127028		Ga. s.	Clara M. Sprague.....	9	9	36.5	11.3	5.6	Fsh.	2	1894	Brooksville, Me.....	Boothbay, Me.
210675		Ga. s.	Clarette.....	8	5	33.8	10.0	2.3	Tow.	1	12	1911	Palacios, Tex.....	Galveston, Tex.
129031		Ga. s.	Clarence.....	7	6	36.0	10.0	3.1	Frt.	1	15	1882	Stratford, Conn.....	Bridgeport, Conn.
126317		Ga. s.	Clarence.....	10	7	56.2	15.2	2.6	Frt.	2	12	1885	Cambridge, Md.....	Baltimore, Md.
126808		Ga. s.	Clarence.....	18	13	62.0	17.0	3.5	Oys.	4	1891	St. Peters, Md.....	Cape Charles, Va.
204822		* Ga. p.	Clarence.....	20	20	78.7	14.0	2.1	Pas.	4	1907	Grantsville, W. Va.....	Cincinnati, Ohio.
116427		Ga. s.	Clarence.....	19	8	47.1	13.2	5.5	Frt.	2	28	1918	Balfast, Conn.....	Vineyard Haven, Mass.
126893		Ga. s.	Clarence Hodson.....	15	14	43.6	19.3	5.0	Fsh.	2	1878	Crisfield, Md.....	Norfolk, Va.
216849		Ga. s.	Claribel.....	10	8	36.2	10.5	5.0	Fsh.	15	1913	Seattle, Wash.....	Seattle, Wash.
214534		* Ga. p.	Clarinda.....	8	7	30.4	7.8	2.0	Pas.	1	18	1916	Little Rock, Ark.....	St. Louis, Mo.
217340		Ga. y.	Clarinda.....	17	16	45.9	14.3	4.6	Yct.	1	12	1914	Oakland, Cal.....	San Francisco, Cal.
212381		* Ga. p.	Clarion.....	12	10	62.2	18.6	2.1	Tow.	3	19	1914	Henderson, W. Va.....	Cincinnati, Ohio.
216638		Ga. s.	Clarion.....	18	15	44.0	12.4	5.7	Fsh.	5	20	1918	Seattle, Wash.....	Seattle, Wash.
127782		Ga. s.	Clarise Hope.....	6	6	23.9	11.1	3.6	Fsh.	1	7	1903	Monument Beach, Mass.....	New Bedford, Mass.
212322		Ga. s.	Clark W. Jay.....	9	9	36.2	11.0	3.7	Fsh.	4	80	1914	Westfield, N. Y.....	Buffalo, N. Y.
205453		Ga. s.	Clasco.....	46	31	67.6	20.0	4.8	Frt.	3	50	1908	Paulsboro, N. J.....	New York, N. Y.
204201		Ga. s.	Clason Point.....	13	11	46.4	13.2	3.8	Pas.	2	1903	New York, N. Y.....	Do.

† Formerly ga. y. Wissoe II.

‡ Formerly ga. s. Murray Bros.

† Sold alien May 22, 1919.

‡ Twin screw.

§ Oil engine.

MERCHANT MOTOR VESSELS OF THE UNITED STATES—Continued.

Official No.	Signal letters.	Rig.	Name of vessel.	Gross tonnage.	Net tonnage.	Length.			Depth.	Service.	Crew.	Indicated horsepower.	When built.	Where built.	Home port (where permanent document issues).
						Fect.	Fect.	Fect.							
127712		Ga. s.	Clatawa	11	8	34.5	9.5	4.5	Fsh.	2	24	1902	Daloni, Alaska	Wrangell, Alaska.	
209425		Ga. s.	Claude S.	7	7	28.0	8.6	3.6	Pas.	1	15	1910	West De Pere, Wis.	Milwaukee, Wis.	
125867		Ga. s.	Claudia	21	20	51.6	17.9	4.7	Frt.	2	1880	Charleston, S. C.	Charleston, S. C.	
126771		Ga. s.	Claudia M.	6	5	29.0	12.4	3.8	Oys.	1	1881	Staten Island, N. Y.	Bridgeport, Conn.	
210417		Ga. s.	Clay	13	8	49.0	12.6	4.3	Frt.	2	20	1912	Seaford, Va.	Newport News, Va.	
213432		Ga. s.	Clay	12	11	35.3	10.0	3.6	Fsh.	5	22	1915	Manette, Wash.	Seattle, Wash.	
217684		Ga. s.	Clay	40	32	45.4	14.8	4.6	Fsh.	5	50	1919	Vermilion, Ohio	Sandusky, Ohio.	
204043		Ga. s.	Clayton	11	10	48.0	11.8	4.0	Pas.	2	1907	Crittenden, Va.	Norfolk, Va.	
202425		Ga. s.	Clayton	9	6	34.2	8.2	2.6	Fsh.	1	12	1911	Stacy, N. C.	Beaufort, N. C.	
213342		Ga. s.	Clayton F.	7	6	34.5	9.4	3.5	Fsh.	2	20	1913	Naubinway, Mich.	Grand Haven, Mich.	
411246		*Ga. p.	Clees	16	13	57.2	16.5	2.0	Fer.	1	8	1913	Nashville, Tenn.	Nashville, Tenn.	
215831		Ga. s.	Clem	27	18	61.2	14.4	4.5	Fsh.	12	36	1917	Solomons Island, Md.	Beaufort, N. C.	
211317		Ga. y.	Clematis	16	11	38.2	10.4	6.8	Yct.	1	24	1913	Bellingham, Wash.	Seattle, Wash.	
4534		Ga. s.	Clement	45	42	58.0	17.7	6.2	Frt.	3	1827	Vinalhaven, Me.	Machias, Me.	
211979		Ga. s.	Clementine	12	8	35.6	13.2	3.8	Fsh.	2	6	1914	Brunswick, Ga.	Brunswick, Ga.	
210734		Ga. s.	Cleo	17	11	46.6	9.5	4.6	Ptl.	1	24	1909	Marine City, Mich.	Grand Haven, Mich.	
208582		Ga. s.	Cleo M.	16	14	45.0	10.7	4.0	Fsh.	3	40	1911	Traverse City, Mich.	Do.	
127766		Ga. p.	Cleopatra	10	8	44.3	12.9	2.2	Pas.	3	1903	Terminal Island, Cal.	Los Angeles, Cal.	
205920		Ga. s.	Cleopatra	9	5	31.7	12.0	6.0	Fsh.	1	5	1908	Friendship, Me.	Rockland, Me.	
205064		Ga. s.	Clermont	14	14	49.0	15.0	2.8	Pas.	3	16	1908	Indian Pass, Fla.	Apalachicola, Fla.	
209793		*Ga. p.	Clermont	8	8	46.0	10.0	2.2	Tow.	2	12	1912	Chilo, Ohio	Cincinnati, Ohio.	
210465		Ga. y.	Clew	22	15	59.7	13.6	3.7	Yct.	1	40	1912	Solomons, Md.	Baltimore, Md.	
212261		Ga. p.	Cliff	8	8	38.4	10.9	4.0	Pas.	1	8	1914	Cincinnati, Ohio	Cincinnati, Ohio.	
217051		Ga. s.	Clifford G.	14	11	35.4	10.0	4.0	Msc.	1	54	1914	Manitowoc, Wis.	Peoria, Ill.	
127471		Ga. s.	Clifford Perin	19	14	52.8	14.6	3.6	Frt.	1	1900	Beaufort, N. C.	Beaufort, N. C.	
209448		Ga. s.	Clifford W.	6	6	26.6	8.2	3.0	Fsh.	2	4	1901	Manitowoc, Wis.	Milwaukee, Wis.	
206244		Ga. s.	Clifton	14	10	48.5	12.5	4.0	Pas.	1	42	1909	Galveston, Tex.	Galveston, Tex.	
207095		Ga. s.	Clifton	28	21	57.0	16.0	5.6	Fsh.	8	50	1910	Atlantic City, N. J.	New York, N. Y.	
213826		Ga. s.	Clifton	22	14	55.3	15.6	4.9	Frt.	2	90	1915	Crittenden, Va.	Norfolk, Va.	
126481		Ga. s.	Climar	52	27	58.4	22.2	4.6	Frt.	3	50	1888	Marcus Hook, Pa.	New York, N. Y.	
126026		Ga. s.	Clinton	12	6	39.6	10.4	5.1	Tow.	2	1882	Glenwood, N. Y.	Cold Spring, N. Y.	
201496		Ga. s.	Clio	12	10	36.0	10.4	3.8	Msc.	1	1904	Oyster Bay, N. Y.	Newark, N. Y.	
213193		Ga. s.	Clio	32	22	52.3	14.2	6.3	Fsh.	8	40	1915	Tacoma, Wash.	Seattle, Wash.	
202216		Ga. y.	Clio	23	20	46.0	15.5	6.3	Yct.	2	10	1905	Boston, Mass.	Milwaukee, Wis.	
203050	LBFJ	Ga. y.	Clyone	20	18	44.6	14.0	6.6	Yct.	1	9	1906	East Boothbay, Me.	New Bedford, Mass.	
216651		Ga. s.	Clipper	6	5	30.4	9.2	3.1	Msc.	2	24	1910	Glen Cove, N. Y.	New York, N. Y.	
217518		Ga. s.	Clipper	9	6	39.0	8.2	3.8	Frt.	30	1910	Chicago, Ill.	Superior, Wis.	
127148		Ga. y.	Cloelia	16	18	60.2	11.5	5.5	Yct.	3	1896	Boston, Mass.	Washington, D. C.	
201570		Ga. s.	Clover	26	14	36.0	11.0	5.3	Yct.	2	1904	New York, N. Y.	Jacksonville, Fla.	
217649		Ga. s.	Clucoia	17	13	47.3	11.2	5.2	Tow.	2	25	1906	Poughkeepsie, N. Y.	Baltimore, Md.	
127576		Ga. s.	Clyde	7	7	49.0	12.4	3.3	Frt.	1	1901	Oriole, Md.	Richmond, Va.	
209603		Ga. s.	Clyde	14	10	38.4	12.9	3.8	Frt.	2	30	1911	Camden, N. J.	Miami, Fla.	
211962		*Ga. p.	Clyde	8	8	53.5	11.7	1.9	Pas.	1	20	1914	Smithland, Ky.	Paducah, Ky.	
212185		Ga. s.	Clyde	9	6	42.5	9.7	3.5	Frt.	1	30	1908	St. Andrew, Fla.	Tampa, Fla.	
213196		*Ga. p.	Clyde Dell	5	5	38.2	7.0	2.0	Frt.	1	6	1914	Loudon, Tenn.	Chattanooga, Tenn.	
214998		Ga. s.	Clydesdale	38	30	55.6	15.6	6.6	Fsh.	3	45	1917	Gig Harbor, Wash.	Seattle, Wash.	
211614		Ga. s.	Clydie	8	8	37.8	8.7	2.4	Msc.	1	14	1913	Otway, N. C.	Beaufort, N. C.	
127585		Ga. s.	Clytie	40	36	81.0	21.0	6.5	Frt.	3	1901	Solomons Island, Md.	Reedville, Va.	
201393		Ga. s.	Clyto	9	8	31.4	14.1	3.8	Frt.	1	1904	Onset, Mass.	New Bedford, Mass.	
215547		Ga. s.	Clymax	23	15	65.0	13.5	2.7	Frt.	2	70	1917	Anchorage, Alaska	Juneau, Alaska.	
205399		Ga. s.	Coast	13	11	45.2	11.5	4.8	Pas.	1	30	1908	Empire, Oreg.	Marshfield, Oreg.	
208443		Ga. s.	Coast	29	20	58.2	14.7	5.4	Fsh.	2	65	1911	Anacortes, Wash.	Seattle, Wash.	
127677		Ga. s.	Coast Club	11	6	34.9	10.1	4.1	Frt.	1	1902	Millbridge, Me.	Eastport, Me.	
206902		Ga. s.	Coaster	14	10	44.0	12.8	4.5	Fsh.	1	30	1908	Seattle, Wash.	Seattle, Wash.	
207946		Ga. s.	Coaster	14	10	50.5	13.8	5.0	Frt.	1	60	1910	Marshfield, Oreg.	Eureka, Cal.	
211522		Ga. s.	Cobos	119	119	108.3	26.0	6.2	Frt.	4	65	1913	Lockmoor, La.	Morgan City, La.	
212208		Ga. s.	Coca-Cola Bill	12	6	43.7	12.0	4.0	Frt.	1	50	1911	St. Andrew, Fla.	Tampa, Fla.	
212506		Ga. s.	Coca-Cola Kid	12	5	37.8	12.5	4.0	Pas.	2	27	1911do	Do.	
127031		Ga. s.	Coheco	5	5	25.9	9.8	4.6	Frt.	1	5	1894	Cushing, Me.	Rockland, Me.	
217234		Ga. s.	Cockatoo	8	7	34.5	12.6	3.3	Fsh.	1	10	Quincy, Mass.	New York, N. Y.	
127248		Ga. y.	Cockawee	16	11	43.5	12.0	4.4	Yct.	2	1898	Boston, Mass.	Boston, Mass.	
208011		Ga. y.	Cocopomelo	79	71	69.8	18.5	5.2	Yct.	4	50	1910	Camden, N. J.	New York, N. Y.	
213180		Ga. s.	Co-ed	31	17	56.0	14.1	8.2	Pas.	1	55	1915	Oakland, Cal.	San Francisco, Cal.	
214232		Ga. s.	Coeur d'Leone	11	7	36.3	11.2	5.0	Frt.	1	24	1916	San Diego, Cal.	San Diego, Cal.	
207710		Ga. s.	Cohoe	8	5	33.4	9.6	4.3	Fsh.	1	16	1910	Seattle, Wash.	Seattle, Wash.	
207117		Ga. s.	Coila	6	6	29.0	8.0	3.6	Fsh.	2	9	1902	Manitowoc, Wis.	Milwaukee, Wis.	
205998		Ga. s.	Colade II	13	9	37.3	8.7	4.0	Pas.	1	20	1909	Manchester, Wash.	Pt. Townsend, Wash.	
203173		*Ga. p.	Coldfoot	12	7	54.0	11.0	2.2	Frt.	1	1906	Ballard, Wash.	Seattle, Wash.	
208704		Ga. s.	Colims	13	9	40.0	9.2	3.6	Pas.	1	30	1911	Silverdale, Wash.	Do.	
203150	KVLD	Ga. y.	Colin B. II	32	25	64.4	12.0	5.7	Yct.	3	65	1906	New York, N. Y.	Philadelphia, Pa.	
212714		Ga. s.	Collector	8	7	35.3	8.2	4.7	Frt.	1	18	1914	Monument Beach, Mass.	Barnstable, Mass.	
213159		Ga. s.	Colleen	15	12	45.0	12.8	4.6	Frt.	4	40	1915	Toledo, Oreg.	Los Angeles, Cal.	
208799		Ga. s.	Collingwood	14	12	41.5	14.0	4.0	Fsh.	2	18	1911	Camden, N. J.	Philadelphia, Pa.	

1 Formerly ga. y. (a) Castle Island.
(b) Gloria.

2 Formerly ga. s. (a) Gertrude III.
(b) Taniwaha.
(c) Lady Jane.

† Exempt under 5 net tons.

MERCHANT MOTOR VESSELS OF THE UNITED STATES—Continued.

Official No.	Signal letters.	Rig.	Name of vessel.	Gross tonnage.	Net tonnage.	Length.	Breadth.	Depth.	Service.	Crew.	Indicated horsepower.	When built.	Where built.	Home port (where permanent ment issues).
209922		Ga. s.	Colon.	10	7	39.3	11.0	4.7	Tow.	1	30	1912	Oakland, Cal.	San Francisco, Cal.
214891		Ga. s.	Colon.	43	34	66.3	20.6	5.0	Frt.	2	50	1917	West Norfolk, Va.	Norfolk, Va.
209015		Ga. y.	Colonel	37	25	57.3	16.3	4.9	Frt.	3	1911	South Jacksonville, Fla.	Jacksonville, Fla.
215722		Ga. s.	Colonel	45	37	69.9	19.5	5.5	Fsh.	5	60	1917	Morehead City, N. C.	Beaufort, N. C.
216214		Ga. p.	Colonel	18	11	61.4	12.0	2.0	Tow.	1	32	1918	Ironton, Ohio.	Cincinnati, Ohio.
201980		Ga. s.	Colonial.	6	5	29.6	8.3	4.0	Fer.	3	10	1905	Gloucester, Mass.	Gloucester, Mass.
210244		Ga. s.	Colonial.	14	9	42.3	11.3	4.3	Fer.	1	30	1912	Oakland, Cal.	San Francisco, Cal.
214994		Ga. s.	Colonial.	8	7	35.6	10.6	4.0	Fsh.	3	24	1917	Amesbury, Mass.	Provincetown, Mass.
216485		Ga. s.	Colorado.	20	13	117.2	12.6	5.5	Fsh.	4	1918	Los Angeles, Cal.	Los Angeles, Cal.
92350		Ga. s.	Columbia.	58	53	66.0	21.9	9.1	Fsh.	14	45	1891	Greenport, N. Y.	New York, N. Y.
125895		Ga. s.	Columbia.	11	10	35.5	14.4	3.4	Pas.	1	50	1881	Patchogue, N. Y.	Do.
126445		Ga. s.	Columbia.	8	7	28.9	12.4	4.0	Fsh.	1	10	1877	Edgartown, Mass.	Vineyard Haven, Mass.
126870		Ga. s.	Columbia.	12	8	39.0	13.6	4.0	Tow.	1	1892	Bay Center, Wash.	Seattle, Wash.
127027		Ga. s.	Columbia.	5	5	23.6	11.2	3.8	Cod.	2	1883	Harwich Port, Mass.	Barnstable, Mass.
127363		Ga. s.	Columbia.	21	11	47.5	16.5	4.5	Oya.	6	20	1899	Dividing Creek, N. J.	Philadelphia, Pa.
127389		Ga. s.	Columbia.	43	38	68.2	22.3	4.9	Fsh.	1	1889	Norfolk, Va.	Fernandina, Fla.
127410		Ga. s.	Columbia.	12	10	43.5	16.0	4.0	Msc.	1	1900	Patchogue, N. Y.	Patchogue, N. Y.
127427		Ga. s.	Columbia.	6	5	29.1	10.2	5.3	Frt.	1	1900	Bristol, Me.	South West Harbor, Me.
127594		Ga. s.	Columbia.	15	12	50.0	15.6	3.6	Frt.	2	1901	Belhaven, N. C.	Washington, D. C.
127615		Ga. s.	Columbia.	9	6	28.5	10.6	4.0	Oya.	1	16	1901	Ketchikan, Alaska.	Sulzer, Alaska.
127656		Ga. p.	Columbia.	6	8	42.4	13.0	3.0	Oya.	1	1902	Armitville, N. Y.	Patchogue, N. Y.
202757		Ga. s.	Columbia.	14	10	45.0	11.6	3.5	Fsh.	2	25	1905	Astoria, Ore.	Astoria, Ore.
203037		Ga. s.	Columbia.	78	65	70.5	22.5	6.4	Oya.	3	1906	Tottenville, N. Y.	Greenport, N. Y.
203213		Ga. p.	Columbia.	11	9	46.3	10.1	3.0	Pas.	1	20	1906	Quincy, Ill.	Chicago, Ill.
203239		Ga. s.	Columbia.	21	21	53.5	17.8	3.6	Fsh.	3	1906	Smyrna, N. C.	Do.
204065		Ga. s.	Columbia.	12	11	47.0	11.0	3.3	Frt.	1	1901	Port Washington, N. Y.	Norfolk, Va.
205470		Ga. s.	Columbia.	10	9	39.4	9.0	2.8	Frt.	1	10	1905	Nesco, N. J.	Tuckerton, N. J.
205589		Ga. s.	Columbia.	6	6	26.4	8.3	6.6	Pas.	1	8	1908	Columbia, N. C.	Elizabeth City, N. C.
206965		Ga. s.	Columbia.	12	10	48.2	12.5	4.4	Pas.	1	1909	Chicago, Ill.	Chicago, Ill.
206977		Ga. s.	Columbia.	14	13	54.3	15.0	3.7	Msc.	3	25	1909	Port Royal, S. C.	Beaufort, S. C.
206984		Ga. s.	Columbia.	13	8	40.0	10.0	3.6	Tow.	1	28	1909	South Bond, Wash.	Seattle, Wash.
207566		Ga. s.	Columbia.	19	13	41.0	12.6	5.0	Fsh.	1	25	1910	Port Orchard, Wash.	Cordova, Alaska.
213390		Ga. s.	Columbia.	9	6	31.8	10.6	4.0	Frt.	5	16	1915	Astoria, Ore.	Astoria, Ore.
212499		Ga. s.	Columbia.	6	5	27.6	12.0	2.8	Frt.	1	10	1900	Highland Bayou, Tex.	Galveston, Tex.
211804		Ga. s.	Columbia.	14	9	41.2	11.1	4.6	Pas.	1	25	1913	Los Angeles, Cal.	Los Angeles, Cal.
215249		Ga. s.	Columbia.	38	32	60.2	15.4	6.5	Frt.	1	1917	Bramerton, Wash.	Seattle, Wash.
217435		Ga. s.	Columbia.	42	28	60.9	14.7	7.2	Fsh.	7	85	1918	Los Angeles, Cal.	Los Angeles, Cal.
214409		Ga. s.	Columbia II.	32	27	52.2	14.2	6.3	Fsh.	5	40	1916	Tacoma, Wash.	Astoria, Ore.
218150		Ga. s.	Columbia III.	29	16	41.9	12.5	5.2	Frt.	2	32	1919	Seattle, Wash.	Seattle, Wash.
213600		Ga. s.	Columbian.	11	9	33.7	11.8	4.7	Frt.	1	20	1915	Portland, Ore.	Portland, Ore.
5145		Ga. s.	Columbus.	36	19	57.0	21.0	4.6	Frt.	1	1881	San Francisco, Cal.	San Francisco, Cal.
202116		Ga. r.	Columbus.	23	18	59.9	13.8	4.2	Pas.	3	40	1905	Sandusky, Ohio.	Sandusky, Ohio.
127662		Ga. y.	Comanche.	36	30	58.8	16.0	8.1	Yct.	4	1902	Boston, Mass.	Boston, Mass.
201262		Ga. s.	Comanche.	15	12	50.3	14.6	3.7	Pas.	2	50	1904	Atlantic City, N. J.	Philadelphia, Pa.
210296		Ga. y.	Comanche.	35	21	70.0	12.1	5.4	Yct.	4	120	1912	Newport, Mass.	Boston, Mass.
122118		Ga. s.	Comanche.	14	10	45.0	15.4	3.4	Msc.	1	70	1914	Bellmore, N. Y.	New York, N. Y.
126660		Ga. s.	Combination.	14	13	35.0	14.3	3.9	Pas.	1	1890	Port Washington, N. Y.	Newport News, Va.
212067		Ga. s.	Comedian.	11	7	37.3	8.8	4.3	Pas.	1	20	1914	Seattle, Wash.	Seattle, Wash.
205026		Ga. s.	Come On.	8	8	40.5	6.5	3.2	Pas.	2	1906	Troy, Ind.	Evansville, Ind.
127184		Ga. s.	Comet.	13	9	44.4	11.7	7.7	Frt.	1	1865	Astoria, Ore.	Astoria, Ore.
127520		Ga. s.	Comet.	12	5	43.2	13.9	3.2	Fsh.	5	40	1901	Bayou LaBatre, Ala.	Gulfport, Miss.
127753		Ga. s.	Comet.	9	6	34.5	8.2	3.6	Pas.	1	1903	Marshfield, Ore.	Marshfield, Ore.
202599		Ga. y.	Comet.	46	42	67.3	16.3	7.3	Yct.	2	1905	Greenport, N. Y.	Patchogue, N. Y.
206980		Ga. s.	Comet.	8	7	31.6	8.6	3.0	Fsh.	4	37	1909	Milwaukee, Wis.	Milwaukee, Wis.
207529		Ga. s.	Comet.	107	88	94.0	19.5	9.6	Fsh.	18	125	1910	Seattle, Wash.	Seattle, Wash.
207584		Ga. s.	Comet.	10	9	35.6	12.3	3.5	Pas.	1	21	1910	Woodhaven, N. Y.	New York, N. Y.
207726		Ga. s.	Comet.	7	5	28.0	9.8	4.2	Pas.	1	35	1910	Santa Barbara, Cal.	Los Angeles, Cal.
207822		Ga. s.	Comet.	11	7	36.0	8.6	4.8	Frt.	1	16	1910	Atlantic City, N. J.	Somers Point, N. J.
207853		Ga. s.	Comet.	7	5	30.8	11.0	3.2	Fsh.	6	16	1910	Morehead City, N. C.	Beaufort, N. C.
208337		Ga. s.	Comet.	12	9	32.6	9.6	3.6	Fsh.	2	18	1910	Chicago, Ill.	Chicago, Ill.
213044		Ga. s.	Comet.	10	8	32.3	9.3	3.6	Frt.	2	14	Great Kills, N. Y.	New York, N. Y.
215116		Ga. s.	Comet.	41	33	55.0	15.4	6.7	Fsh.	7	50	1917	Tacoma, Wash.	San Francisco, Cal.
218235		Ga. s.	Comet.	10	7	40.0	12.0	3.6	Fsh.	1	40	1918	Ashtabula, Ohio.	Cleveland, Ohio.
217113		Ga. s.	Comet.	5	5	26.0	8.2	3.4	Fsh.	1	12	1909	St. James, Mich.	Grand Haven, Mich.
206305		Ga. s.	Comet, jr.	20	18	39.7	14.4	5.2	Pas.	2	1908	Brooklyn, N. Y.	New York, N. Y.
110638		Ga. p.	Comet No. 2.	23	11	63.0	12.9	2.3	Tow.	2	40	1913	Hanging Rock, Ohio.	Louisville, Ky.
106681		Ga. y.	Comfort.	28	22	33.4	14.1	3.9	Yct.	1	1889	Baltimore, N. Y.	Miami, Fla.
206749		Ga. y.	Comfort.	49	43	65.6	14.8	8.9	Yct.	5	50	1899	Morris Heights, N. Y.	Los Angeles, Cal.
206192		Ga. y.	Comfort II.	28	24	58.0	13.0	4.8	Yct.	3	64	1909	New York, N. Y.	New York, N. Y.
127286		Ga. s.	Commander.	17	10	68.0	16.4	5.8	Fsh.	6	60	1898	Baltimore, Md.	Do.
203732		Ga. s.	Commander.	32	8	40.5	12.9	5.5	Fsh.	4	8	1906	Friendship, Me.	Philadelphia, Pa.
212865		Ga. s.	Commander.	36	22	52.5	14.4	6.6	Fsh.	7	40	1915	Gig Harbor, Wash.	Tacoma, Wash.
215241		Ga. s.	Commander.	32	20	61.2	24.1	4.4	Frt.	3	30	1917	Morehead City, N. C.	New York, N. Y.
211578		Ga. p.	Commerce.	12	11	43.0	10.0	3.0	Pas.	1	15	1913	Commerce, Mo.	St. Louis, Mo.

¹ Formerly st. s. Mexico.

² Formerly ga. y. Shirley II.

³ Formerly schooner Mary F. Kelley.

⁴ Formerly ga. y. Leyda.

⁵ Formerly st. s. Advance.

MERCHANT MOTOR VESSELS OF THE UNITED STATES—Continued.

Official No.	Signal letters.	Rig.	Name of vessel.	Gross tonnage.	Net tonnage.	Length.	Breadth.	Depth.	Service.	Crew.	Indicated horsepower.	When built.	Where built.	Home port (where permanent document issues).
						<i>Feet.</i>	<i>Feet.</i>	<i>Feet.</i>						
126145		Ga. s.	Commodore.	25	22	58.0	18.4	5.0	Oya.	8	1873	Islip, N. Y.	New York, N. Y.
126288		Ga. s.	Commodore.	20	14	57.6	16.0	4.5	Frt.	2	1885	St. Michaels, Md.	Annapolis, Md.
127150		Ga. s.	Commodore.	12	11	33.0	13.4	4.3	Frt.	1	12	1896	Canarsie, N. Y.	Patchogue, N. Y.
127670		Ga. s.	Commodore.	27	27	61.5	18.4	4.4	Frt.	2	1899	Beaufort, N. C.	Norfolk, Va.
206378		Ga. s.	Commodore.	13	10	45.0	12.6	3.0	Paa.	1	1902	Atlantic City, N. J.	Philadelphia, Pa.
208445		Ga. s.	Commodore.	14	13	44.9	9.7	8.0	Msc.	2	50	1208	Orange, Tex.	Port Arthur, Tex.
209457		Ga. s.	Commodore.	23	19	51.0	16.9	4.6	Paa.	1	60	1911	Patchogue, N. Y.	Patchogue, N. Y.
210265		Ga. s.	Commodore.	12	8	34.5	11.2	4.3	Fsh.	1	10	1912	Seattle, Wash.	Seattle, Wash.
211854		Ga. s.	Commodore.	8	7	41.4	9.7	3.2	Fsh.	1	20	1912	Fish Egg, Alaska	Katchikan, Alaska
210886		Ga. s.	Commodore.	18	17	47.6	15.3	4.1	Yct.	1	30	1913	Amityville, N. Y.	Patchogue, N. Y.
211100		Ga. y.	Commodore Duncan.	27	23	62.8	14.8	3.7	Paa.	2	4	1913	Cedar Bayou, Tex.	Houston, Tex.
126180		Ga. s.	Commodore J. G. Hill.	15	14	37.7	15.2	4.1	Frt.	1	1883	Bayport, N. Y.	Port Amboy, N. J.
211238		Ga. s.	Commoner.	7	5	33.0	10.0	4.0	Paa.	1	27	1913	Manitowoc, Wis.	Chicago, Ill.
207828		Ga. s.	Commonwealth.	88	60	92.0	22.5	9.1	Fsh.	18	100	1910	Tacoma, Wash.	Seattle, Wash.
211718		Ga. s.	Commonwealth.	141	98	103.0	24.0	11.8	Fsh.	20	100	1913	Essex, Mass.	Boston, Mass.
208445		Ga. s.	Companion.	14	10	45.3	12.4	4.4	Frt.	1	1905	Astoria, Ore.	Seattle, Wash.
206499		Ga. y.	Companion.	25	21	53.6	11.2	4.3	Yct.	2	60	1909	Sandusky, Ohio.	Detroit, Mich.
207687		Ga. s.	Companion.	13	9	35.0	11.8	3.5	Fsh.	5	12	1910	Port Madison, Wash.	Seattle, Wash.
210886		Ga. s.	Comrade.	7	5	32.5	8.0	3.0	Frt.	1	24	1912	Chicago, Ill.	Chicago, Ill.
211286		Ga. s.	Comrade.	12	10	37.5	9.4	5.0	Paa.	1	60	1913	Moodus, Conn.	Hartford, Conn.
211776		Ga. y.	Comrade.	27	26	48.5	11.9	7.0	Yct.	2	45	1912	West De Pere, Wis.	Savannah, Ga.
212434		Ga. y.	Comrade.	34	33	49.8	16.3	7.5	Yct.	4	20	1909	Bayonne, N. J.	Newport, R. I.
217257		Ga. s.	Comrade.	9	7	36.6	10.1	6.2	Msc.	1	12	1916	Tacoma, Wash.	Juneau, Alaska.
207264		Ga. s.	Comrade.	13	9	36.3	11.3	4.3	Fsh.	1	25	1910	Seattle, Wash.	Do.
211733		Ga. p.	Concord.	33	13	61.8	14.0	2.3	Tow.	3	25	1918	Houma, La.	New Orleans, La.
204567		Ga. s.	Concordia.	11	7	45.0	7.0	2.6	Paa.	1	1807	Decatur, Wash.	Port Townsend, Wash.
218247		Ga. s.	Concrete.	15	10	46.6	13.7	3.2	Frt.	1	17	1916	Oriental, N. C.	New Bern, N. C.
217252		Ga. p.	Concrete.	11	11	45.0	12.0	3.7	Tow.	1	35	1918	Pittsburgh, Pa.	Pittsburgh, Pa.
218263		Ga. s.	Condor.	37	12	64.4	15.7	6.3	Fsh.	1	110	1916	Oakland, Cal.	San Francisco, Cal.
218452	LFMH	Ga. y.	Concho.	28	22	61.0	11.6	5.9	Yct.	5	600	1915	Boston, Mass.	New York, N. Y.
212491		Ga. y.	Conewago.	150	147	92.0	18.2	11.6	Fsh.	1	150	1914	Manitowoc, Wis.	Do.
127121		Ga. s.	Confidence.	11	8	31.4	11.2	4.5	Fsh.	1	1896	Richardson, Wash.	Juneau, Alaska.
210212		Ga. s.	Confidence.	33	22	61.5	16.4	6.1	Frt.	2	40	1912	Gig Harbor, Wash.	Tacoma, Wash.
212373		Ga. s.	Congress.	15	7	50.8	13.8	3.7	Frt.	4	25	1914	Gwynn, Va.	Newport News, Va.
212376		Ga. s.	Congress.	22	15	43.0	14.0	5.6	Fsh.	8	20	1914	Tacoma, Wash.	Seattle, Wash.
206221		Ga. s.	Conjurer.	7	6	26.0	11.7	3.8	Fsh.	1	8	1908	Osterville, Mass.	Vineyard Haven, Mass.
210680		Ga. s.	Connaut.	9	7	35.9	10.1	4.3	Frt.	3	20	1905	St. Clair, Mich.	Duluth, Minn.
126661		Ga. y.	CONNETQUOT.	42	31	71.4	14.6	4.5	Yct.	2	70	1890	City Island, N. Y.	Plattsburg, N. Y.
209190		Ga. s.	Conqueror.	33	22	63.5	16.3	5.3	Fsh.	3	50	1911	Jonesport, Me.	Eastport, Me.
211244		Ga. s.	Conqueror.	24	11	53.0	14.3	6.0	Fsh.	1	24	1913	Rockport, Mass.	Boston, Mass.
5887		Ga. s.	Conquest.	14	13	39.2	14.0	5.2	Fsh.	3	1870	New London, Conn.	New London, Conn.
200447		Ga. s.	Constance.	18	10	45.0	17.2	4.2	Frt.	3	27	1903	Belhaven, N. C.	Miami, Fla.
205147		Ga. y.	Constance.	18	15	55.3	10.0	4.0	Yct.	2	30	1908	New York, N. Y.	Savannah, Ga.
206392		Ga. s.	Constance.	10	7	38.0	12.0	3.4	Fsh.	4	36	1909	Dunkirk, N. Y.	Cleveland, Ohio.
207072		Ga. s.	Constance.	15	10	37.5	10.8	4.6	Paa.	2	27	1909	Winslow, Wash.	Juneau, Alaska.
211577		Ga. s.	Constance.	78	53	74.5	18.8	8.0	Fsh.	17	140	1913	Seattle, Wash.	Seattle, Wash.
212369		Ga. s.	Constance C.	6	6	30.1	9.9	4.0	Fsh.	2	10	1913	Noank, Conn.	New London, Conn.
126571	KGNT	Ga. y.	CONSTELLATION.	157	118	123.7	24.9	12.9	Yct.	1	1889	City Island, N. Y.	Boston, Mass.
127625		Ga. s.	Constellation.	137	89	107.6	25.4	11.2	Cod.	23	100	1902	Essex, Mass.	Gloucester, Mass.
206983		Ga. s.	Constitution.	48	36	75.0	17.7	2.9	Paa.	4	50	1909	Holly Hill, Fla.	St. Augustine, Fla.
211928		Ga. s.	Constitution.	57	39	64.0	17.6	8.8	Fsh.	7	80	1914	Seattle, Wash.	Seattle, Wash.
211169	LCVP	Ga. y.	Content.	28	19	50.2	11.6	6.6	Yct.	2	50	1913	Camden, N. J.	Philadelphia, Pa.
126038		Ga. s.	Contest.	12	12	38.1	16.8	4.0	Oys.	1	1882	Northport, N. Y.	New Haven, Conn.
206405		Ga. s.	Continental.	10	7	36.7	11.6	4.9	Tow.	1	75	1909	Stockton, Cal.	San Francisco, Cal.
209198		Ga. s.	Continental.	33	22	63.5	16.3	5.3	Fsh.	1	50	1911	Jonesport, Me.	Eastport, Me.
204899	KWMJ	Ga. s.	CONTRA COSTA.	832	497	190.1	37.2	13.3	Tnk.	10	500	1908	San Francisco, Cal.	San Francisco, Cal.
215255		Ga. s.	Convention.	23	20	45.0	13.4	6.0	Fsh.	5	20	1917	Poulsbo, Wash.	Seattle, Wash.
126337		Ga. s.	Convoy.	30	18	64.8	16.1	3.8	Fsh.	12	1886	Lenoxville, N. C.	Beaufort, N. C.
209451		Ga. s.	Convoy.	14	12	37.0	15.3	5.0	Oys.	2	25	1911	Tottenville, N. Y.	Patchogue, N. Y.
127350		Ga. s.	Cocho.	35	20	65.0	17.4	5.3	Fsh.	11	1899	Beaufort, N. C.	Beaufort, N. C.
215049		Ga. s.	Coon.	7	6	27.0	8.3	3.0	Fsh.	1	10	1914	Leland, Mich.	Grand Haven, Mich.
214228		Ga. s.	Coos River.	7	5	37.2	8.2	3.0	Paa.	1	30	1916	Marshfield, Ore.	Marshfield, Ore.
127267		Ga. s.	Coot.	8	7	30.8	9.5	2.5	Paa.	1	1898	Jamesport, N. Y.	Sag Harbor, N. Y.
204191		Ga. s.	Cooter.	16	11	42.0	16.5	2.5	Frt.	1	1906	Jacksonville, Fla.	Jacksonville, Fla.
206472		Ga. s.	Copia.	11	5	43.4	11.4	4.0	Frt.	1	1909	Friendship, Me.	South West Harbor, M.
203488		Ga. s.	Copper Nugget.	8	8	29.0	8.7	2.5	Frt.	2	18	1906	Valdez, Alaska	Cordova, Alaska
126783		Ga. s.	Coquette.	8	8	33.7	13.3	3.7	Fsh.	1	1891	Matagorda, Tex.	Port Lavaca, Tex.
126100		Ga. s.	Coquille.	103	45	92.9	29.5	6.4	Frt.	1	170	1883	Coquille River, Ore.	San Francisco, Cal.
216236		Ga. s.	Coquille.	12	12	50.9	14.4	2.1	Fer.	0	1	1910	Bandon, Ore.	Marshfield, Ore.
127746		Ga. s.	Cora.	13	9	40.6	9.8	3.8	Paa.	1	1903	Astoria, Ore.	Astoria, Ore.
204723		Ga. s.	Cora.	6	6	24.7	11.4	4.0	Fsh.	2	1907	Osterville, Mass.	New Bedford, Mass.
206566		Ga. s.	Cora.	8	8	24.6	11.6	4.0	Frt.	1	15	1898	Westport, Mass.	Fall River, Mass.

‡ Formerly Ga. p. Douglas III.

‡ Formerly Ga. y. Speedwell.

† Lost before document issued.

‡ Ferry, cable.

MERCHANT MOTOR VESSELS OF THE UNITED STATES—Continued.

Official No.	Signal letters.	Rig.	Name of vessel.	Gross tonnage.	Net tonnage.	Length.	Breadth.	Depth.	Service.	Crew.	Indicated horsepower.	When built.	Where built.	Home port (where permanent licenses).
214807		Ga. s.	Cora.....	13	10	<i>Feet.</i>	<i>Feet.</i>	<i>Feet.</i>	Msc.	1	20	1917	Anacortes, Wash.....	Seattle, Wash.
216724		Ga. s.	Cora.....	14	9	37.0	12.8	3.9	Fsh.	1	12	1918	Ketchikan, Alaska.....	Ketchikan, Alaska.
207801		Ga. s.	Cora II.....	15	9	40.4	11.6	4.0	Pas.	2	20	1910	Cape May, N. J.....	Somers Point, N. J.
215407		Ga. s.	Cora II.....	14	9	47.0	13.8	4.0	Tow.	2	40	1917	Savannah, Ga.....	Savannah, Ga.
213254		*Ga. p.	Cora Belle.....	6	6	40.0	9.0	2.2	Frt.	1	8	1915	Charleston, W. Va.....	Pittsburgh, Pa.
204734		Ga. s.	Cora Edna.....	9	7	36.7	8.8	2.7	Frt.	1	20	1907	Fernandina, Fla.....	Fernandina, Fla.
126843		Ga. s.	Cora F.....	8	7	32.0	11.0	4.8	Fsh.	2	4	1892	Bremen, Me.....	Stonington, Me.
212479		Ga. s.	Cora H.....	15	8	47.1	13.0	4.5	Fsh.	2	21	1914	Eastport, Me.....	Eastport, Me.
5830		Ga. s.	Cora L. Griffing.....	11	10	38.3	15.3	3.7	Fsh.	3	1870	Greenport, N. Y.....	Greenport, N. Y.
125451		Ga. s.	Cora T. Ruark.....	12	5	39.0	14.0	3.5	Msc.	2	1875	Dorchester County, Md.....	Baltimore, Md.
126454		Ga. s.	Cora and Albert.....	7	6	27.0	12.5	3.7	Fsh.	1	15	1887	Edgartown, Mass.....	Providence, R. I.
126555		Ga. s.	Coral.....	34	32	54.7	19.5	5.5	Frt.	1	1878	Fort Jefferson, N. Y.....	Newport, R. I.
212327		Ga. s.	Coral.....	17	7	48.2	13.4	4.5	Frt.	1	14	1914	Poquoson, Va.....	Newport News, Va.
201338		Ga. s.	Corbett.....	14	13	47.2	13.8	2.4	Pas.	1	1904	Wilmington, N. C.....	St. Augustine, Fla.
212015		Ga. s.	Cordelia D.....	8	6	32.0	9.0	3.4	Pas.	1	16	1910	Wrangell, Alaska.....	Juneau, Alaska.
212926		Ga. s.	Cordova.....	51	32	74.7	18.2	3.8	Fsh.	2	75	1916	Seattle, Wash.....	Seattle, Wash.
214446		Ga. s.	Corean.....	7	5	39.0	10.8	2.9	Fsh.	2	10	1916	Apalachicola, Fla.....	Apalachicola, Fla.
127592		Ga. s.	Corinne.....	21	14	43.8	15.7	4.3	Tow.	3	1901	Key West, Fla.....	St. Augustine, Fla.
207037		Ga. s.	Corinne.....	15	10	46.4	10.8	3.5	Pas.	1	30	1909	Tacoma, Wash.....	Seattle, Wash.
127124		Ga. y.	Corinthia.....	27	24	66.8	11.7	5.0	Yct.	4	1896	New York, N. Y.....	Philadelphia, Pa.
206537	KMPT	Ga. y.	*CORINTHIA.....	66	45	78.7	14.4	7.1	Yct.	5	100	1909	do.....	New Orleans, La.
215589	LBFB	Ga. s.	Corinthian.....	161	89	112.6	23.9	10.8	Fsh.	20	60	1917	Essex, Mass.....	Gloucester, Mass.
210446	LHVB	Ga. y.	*Corlew I.....	8	15	47.2	10.6	4.4	Yct.	1	38	1908	Port Clinton, Ohio.....	New York, N. Y.
214994		Ga. y.	*Corlew II.....	37	20	61.5	14.7	4.5	Yct.	5	1917	Bay City, Mich.....	Memphis, Tenn.
211550		Ga. s.	Corlis.....	5	5	31.7	10.6	2.4	Fsh.	1	5	1912	Shakn, Alaska.....	Suiter, Alaska.
210964		Ga. s.	Corlis.....	8	5	29.5	10.3	5.1	Pas.	1	35	1913	Long Beach, Cal.....	San Diego, Cal.
211202		Ga. s.	Corlis.....	19	13	41.6	12.9	5.4	Fsh.	6	20	1913	Tacoma, Wash.....	Seattle, Wash.
201449		Ga. s.	Cormorant.....	15	7	45.0	11.8	5.4	Fsh.	7	37	1893	Gloucester, Mass.....	Gloucester, Mass.
214063		Ga. s.	Cormorant.....	27	14	57.9	14.5	6.5	Cod.	9	50	1916	Boothbay, Me.....	Provincetown, Mass.
206766		Ga. s.	Cornell.....	12	8	28.4	9.2	4.6	Fsh.	1	20	1911	San Pedro, Cal.....	Los Angeles, Cal.
216327		*Ga. p.	Corn Grinder.....	20	17	38.7	10.8	2.2	Pas.	1	12	1918	Marked Trees, Ark.....	St. Louis, Mo.
3227		Ga. y.	*Corona.....	42	36	91.0	13.0	5.2	Yct.	4	50	1882	Providence, R. I.....	Savannah, Ga.
207806		Ga. s.	Corona.....	36	19	59.0	16.2	9.9	Fsh.	10	50	1910	Seattle, Wash.....	Tacoma, Wash.
210099		Ga. s.	Corona II.....	14	10	41.2	9.2	3.8	Frt.	1	40	1909	St. Joseph, Mich.....	Chicago, Ill.
126455		Ga. s.	Coronet.....	10	9	52.0	13.4	3.0	Frt.	1	1887	Somerset County, Md.....	Crisfield, Md.
202437		Ga. s.	Corrin.....	7	5	33.0	9.5	4.6	Tow.	2	1906	Carolina City, N. C.....	New Bern, N. C.
127383		Ga. s.	Corsair.....	113	71	95.5	24.0	9.8	Frt.	7	72	1899	Essex, Mass.....	Gloucester, Mass.
203948		Ga. s.	Corsair.....	14	13	38.0	14.0	5.1	Fsh.	2	1907	Friendship, Me.....	New York, N. Y.
204978		Ga. s.	Corsair.....	12	10	45.0	9.9	3.5	Pas.	2	24	1908	New Haven, Conn.....	Miami, Fla.
206712		Ga. y.	Corsair.....	18	12	43.8	11.0	5.3	Yct.	1	24	1911	Tacoma, Wash.....	Seattle, Wash.
214408		Ga. s.	Corsair.....	19	9	58.5	11.0	4.0	Pas.	2	30	1915	La Pointe, Wis.....	Duluth, Minn.
127648	KTOM	Ga. y.	Cossack.....	16	13	43.9	12.1	7.2	Yct.	2	1902	Boston, Mass.....	Boston, Mass.
204670		Ga. s.	Coston.....	25	11	55.0	15.8	4.0	Msc.	4	1907	Pocomoke City, Md.....	Newport News, Va.
214748		Ga. s.	Cougar.....	40	31	56.1	15.1	7.0	Fah.	7	50	1917	Tacoma, Wash.....	Seattle, Wash.
5418		Ga. s.	*Count Pulaski.....	12	11	33.0	12.7	5.2	Pas.	1	1867	Bristol, R. I.....	New York, N. Y.
210581		Ga. s.	Countess.....	21	16	60.2	10.5	4.0	Pas.	1	100	1912	Sacramento, Cal.....	San Francisco, Cal.
127694		Ga. s.	Country Girl.....	8	7	37.8	12.5	2.7	Frt.	2	12	1902	Mon Louis, Ala.....	Mobile, Ala.
207712		Ga. s.	Court House.....	13	13	37.3	10.6	4.0	Pas.	2	20	1910	Westville, N. J.....	Philadelphia, Pa.
127670		Ga. s.	Covina.....	84	41	77.0	28.0	5.8	Frt.	8	60	1902	San Francisco, Cal.....	San Francisco, Cal.
206843		Ga. s.	Coyote.....	6	5	35.0	10.0	3.5	Frt.	1	12	1909	Cambridge, Md.....	Crisfield, Md.
127196		Ga. s.	Cosy.....	39	27	61.2	23.5	4.3	Frt.	1	1897	Northport, N. Y.....	Patchogue, N. Y.
203582		Ga. s.	Cosy.....	12	9	40.8	12.9	3.3	Frt.	1	1906	Sanford, Va.....	Cape Charles, Va.
210968		Ga. s.	Cosy.....	10	10	41.0	8.0	3.5	Pas.	1	40	1913	Muscataine, Iowa.....	Chicago, Ill.
127453		Ga. s.	Cracker Jack.....	6	5	33.0	11.1	3.2	Msc.	1	1899	Bayou Shaffer, La.....	Morgan City, La.
205994		Ga. s.	Craftsman.....	7	5	37.5	9.6	2.6	Frt.	1	15	1909	Wanchese, N. C.....	Manteo, N. C.
214893		Ga. s.	Crane.....	41	15	68.0	16.8	6.1	Fsh.	1	110	1917	Oakland, Cal.....	San Francisco, Cal.
202902		Ga. s.	Creel.....	14	10	50.0	12.8	4.7	Fsh.	1	30	1906	Decatur, Wash.....	Ketchikan, Alaska.
204066		Ga. s.	*Creel Bros.....	12	11	39.4	13.0	3.3	Frt.	2	16	1906	Apalachicola, Fla.....	Apalachicola, Fla.
210256		Ga. s.	Creole.....	37	30	55.5	17.1	8.3	Pas.	6	50	1912	San Juan, P. R.....	San Juan, P. R.
127219		Ga. s.	Creoscent.....	21	14	49.9	15.3	5.3	Fsh.	4	1897	Coupeville, Wash.....	Seattle, Wash.
127543		Ga. s.	Creoscent.....	14	12	46.5	13.6	6.9	Oys.	2	1901	Rockaway Beach, N. Y.....	Newport, R. I.
201171		Ga. s.	Creoscent.....	13	9	37.5	14.0	3.1	Fsh.	2	1904	Friendship, Me.....	New Bedford, Mass.
201907		*Ga. p.	Creoscent.....	14	9	51.0	14.5	2.9	Frt.	3	1905	Westwego, La.....	New Orleans, La.
203273		Ga. s.	Creoscent.....	14	12	34.4	11.4	4.0	Yct.	3	10	1905	Groton, Conn.....	New London, Conn.
206589		Ga. s.	Creoscent.....	14	9	58.4	12.4	2.0	Oys.	2	21	1912	Grand Chenier, La.....	Morgan City, La.
206935		Ga. s.	Creoscent.....	11	9	35.0	12.0	3.6	Pas.	1	24	1899	La Porte, Tex.....	Houston, Tex.
210310		Ga. s.	Creoscent.....	23	15	51.0	14.5	5.5	Tow.	1	110	1912	Los Angeles, Cal.....	San Francisco, Cal.
210870		Ga. s.	Creoscent.....	9	9	33.0	8.9	3.3	Fsh.	1	20	1911	Erie, Pa.....	St. Augustine, Fla.
212283		*Ga. p.	Creoscent.....	35	22	63.3	27.1	3.1	Fer.	1	60	1914	Wolf Point, Mont.....	Great Falls, Mont.
212971		Ga. s.	Creoscent.....	21	14	57.5	16.0	4.1	Pas.	1	80	1915	San Diego, Cal.....	San Diego, Cal.
127186		Ga. s.	Creoscent Beach.....	22	20	45.6	16.7	4.5	Frt.	3	1897	Greenport, N. Y.....	Fall River, Mass.
212904	LFCS	Ga. y.	Creoscut.....	21	14	48.7	12.8	4.5	Yct.	2	6	1915	Port Clinton, Ohio.....	Cleveland, Ohio.
203077		Ga. s.	Crest.....	8	6	30.7	9.2	3.6	Pas.	1	1906	Somerset, Mass.....	Fall River, Mass.
126910		Ga. s.	Cricketer.....	11	8	29.2	13.2	5.2	Pas.	3	1892	Harrison, N. J.....	New York, N. Y.

1 Formerly ga. s. Charlotte Chase.
 2 Formerly U. S. Immigration ga. s. Corinthia.

3 Formerly ga. y. Norbeth.
 4 Formerly st. y. Barraouda.

5 Formerly ga. s. Clytie.
 6 Formerly ga. s. H. L. Covington.

† Oil engine.

MERCHANT MOTOR VESSELS OF THE UNITED STATES—Continued.

Official No.	Signal letters.	Rig.	Name of vessel.	Gross tonnage.	Net tonnage.	Length.	Breadth.	Depth.	Service.	Crew.	Indicated horsepower.	When built.	Where built.	Home port (where permanent issues).
						Feet.	Feet.	Feet.						
127770		Ga. y.	Cricket	19	11	44.7	13.2	5.3	Yct.	2	38	1903	Wilmington, Cal.	Los Angeles, Cal.
209555		Ga. s.	Cricket	10	7	41.8	10.7	4.0	Fsh.	1	50	1912	Seattle, Wash.	Juneau, Alaska.
201015		Ga. s.	Crisis	8	6	40.0	10.0	3.6	Pas.	1	1903	Patchogue, N. Y.	Patchogue, N. Y.
205494	KWQT	Ga. y.	CRISTINA	123	78	103.3	17.3	9.2	Yct.	7	250	1908	Boston, Mass.	New York, N. Y.
127523		Ga. s.	Crockett	63	44	64.6	24.2	5.3	Frt.	2	40	1901	San Francisco, Cal.	San Francisco, Cal.
206729		Ga. s.	Crosby No. 1	14	10	37.9	11.5	3.6	Tow.	2	50	1909	Seattle, Wash.	Seattle, Wash.
214790		Ga. s.	Cross Sound	7	6	33.0	9.0	4.2	Frt.	1	20	1917	do.	Do.
208568		Ga. s.	Croton	15	10	44.7	11.6	5.3	Pol.	2	50	1910	New York, N. Y.	New York, N. Y.
204666		Ga. s.	Crowley No. 1	14	10	46.0	12.5	4.7	Frt.	1	65	1907	San Francisco, Cal.	San Francisco, Cal.
204667		Ga. s.	Crowley No. 2	14	10	45.9	12.5	4.7	Frt.	1	65	1907	do.	Do.
209204		Ga. s.	Crowley No. 4	9	6	40.0	11.6	4.4	Tow.	1	40	1911	Oakland, Cal.	San Francisco, Cal.
205163		Ga. s.	Crowley No. 5	15	10	49.2	15.2	4.5	Pas.	1	50	1908	do.	Do.
205164		Ga. s.	Crowley No. 6	15	10	49.4	16.2	4.0	Pas.	1	50	1908	San Francisco, Cal.	Do.
205176		Ga. s.	Crowley No. 7	15	10	49.5	16.2	4.0	Pas.	1	50	1908	do.	Do.
216023		Ga. s.	Crowley No. 8	14	10	42.4	11.8	5.8	Tow.	1	50	1917	do.	Do.
212817		Ga. s.	Crowley No. 10	12	8	42.3	11.2	5.2	Pas.	1	50	1914	Oakland, Cal.	Do.
206785		Ga. s.	Crowley No. 11	14	10	43.8	11.3	5.8	Pas.	1	50	1909	do.	Do.
212818		Ga. s.	Crowley No. 11	12	8	42.3	11.2	5.2	Pas.	1	50	1914	do.	Do.
213137		Ga. s.	Crowley No. 12	13	9	44.4	12.1	5.2	Frt.	1	50	1915	do.	Do.
217028		Ga. s.	Crowley No. 14	14	9	42.6	11.8	5.5	Tow.	1	50	1918	San Francisco, Cal.	Do.
207465		Ga. s.	Crowley No. 15	15	10	50.0	13.2	5.1	Frt.	1	100	1910	Los Angeles, Cal.	Do.
217004		Ga. s.	Crowley No. 15	14	9	42.6	11.8	5.5	Tow.	1	50	1918	San Francisco, Cal.	Do.
213138		Ga. s.	Crowley No. 16	13	9	44.4	12.1	5.2	Frt.	1	100	1915	Oakland, Cal.	Do.
212960		Ga. s.	Crowley No. 17	38	23	59.8	20.0	6.3	Pas.	1	50	1915	do.	Do.
212961		Ga. s.	Crowley No. 18	38	23	59.8	20.0	6.3	Pas.	1	100	1915	do.	Do.
214672		Ga. s.	Crowley No. 20	28	12	58.5	14.7	7.6	Tow.	1	100	1917	Los Angeles, Cal.	Do.
215799		Ga. s.	Crowley No. 21	26	11	57.4	14.2	6.5	Tow.	1	100	1917	do.	Do.
210875		Ga. s.	Crowley No. 22	29	19	52.0	15.0	6.2	Frt.	2	100	1912	Oakland, Cal.	Do.
212962		Ga. s.	Crowley No. 23	34	21	59.8	20.0	6.3	Pas.	1	100	1915	do.	Do.
212963		Ga. s.	Crowley No. 24	34	21	59.8	20.0	6.3	Pas.	1	100	1915	do.	Do.
210600		Ga. s.	Crowley No. 25	15	10	51.3	10.7	5.5	Pas.	1	100	1901	San Francisco, Cal.	Do.
216334		Ga. s.	C R P A	30	20	56.8	6.4	5.0	Fsh.	2	80	1918	Astoria, Oreg.	Astoria, Oreg.
127713		Ga. p.	Cruiser	13	13	50.0	14.6	3.3	Pas.	1	1902	Cincinnati, Ohio	St. Louis, Mo.
204076		Ga. s.	Cruiser	10	6	28.0	9.2	3.0	Pas.	1	1907	Fir, Wash.	Seattle, Wash.
209345		Ga. s.	Cruiser	8	6	32.7	9.1	3.2	Msc.	2	20	1911	Jacksonville, Fla.	Savannah, Ga.
212563		Ga. s.	Cruiser	12	8	37.6	12.2	5.6	Pas.	2	35	1914	Los Angeles, Cal.	Los Angeles, Cal.
215667		Ga. s.	Cruiser	15	12	36.2	15.0	4.9	Frt.	2	45	1917	Patchogue, N. Y.	New York, N. Y.
127128		Ga. s.	Crusador	7	6	25.0	11.6	3.5	Frt.	1	10	1896	Osterville, Mass.	Vineyard Haven, Mass.
206596		Ga. s.	Cruso	207	162	86.6	20.4	8.8	Tow.	6	80	1909	Chicago, Ill.	Chicago, Ill.
127194		Ga. s.	Crusoe	14	11	37.0	14.0	4.7	Pas.	1	1897	Freeport, N. Y.	New York, N. Y.
127759		Ga. p.	Crusoe	14	14	54.0	14.0	2.5	Fer.	1	1903	Congo, W. Va.	Pittsburgh, Pa.
127747		Ga. s.	Crustacean	13	13	40.9	13.3	5.7	Msc.	2	1903	Bristol, Me.	Vineyard Haven, Mass.
207839		Ga. s.	Crustacean	12	12	45.0	15.2	4.0	Fsh.	1	1910	Swan's Island, Me.	South West Harbor, Me.
213446		Ga. y.	Cruz del Sur	22	17	46.4	15.5	6.1	Yct.	1	15	1915	Salisbury, Md.	Philadelphia, Pa.
201562		Ga. s.	Crystal	12	8	45.0	12.0	3.0	Pas.	2	50	1904	Gig Harbor, Wash.	Port Angeles, Wash.
206669		Ga. y.	Crystal	37	33	58.0	13.4	5.6	Yct.	2	60	1909	St. Joseph, Mich.	Philadelphia, Pa.
210591		Ga. s.	Crystal	10	10	33.0	10.0	3.8	Pas.	2	15	1909	Little Suamico, Wis.	Milwaukee, Wis.
216374		Ga. s.	Cuckoo	8	6	32.2	9.2	4.0	Fsh.	1	14	1918	Gig Harbor, Wash.	Tacoma, Wash.
110501		Ga. s.	Cuevas	32	15	58.6	21.6	3.9	Frt.	2	1881	Madisonville, La.	Gulfport, Miss.
127608		Ga. s.	Cultivator	14	10	44.2	15.5	4.0	Fsh.	3	1902	Quincy, Mass.	Provincetown, Mass.
127567		Ga. s.	Cumberland	6	6	35.1	10.3	3.4	Frt.	1	1877	Nansemond County, Va.	Norfolk, Va.
127568		Ga. s.	Cumberland	7	7	28.8	10.8	5.7	Cod.	1	1901	Friendship, Me.	South West Harbor, Me.
208240		Ga. s.	Cumberland	63	43	83.1	17.4	7.4	Fsh.	5	50	1910	Morehead City, N. C.	Fernandina, Fla.
127488		Ga. s.	Cupid	14	11	45.6	15.9	4.6	Fsh.	2	1900	Patchogue, N. Y.	Greenport, N. Y.
123673		Ga. s.	Cupid	7	6	32.6	9.2	3.8	Fsh.	1	12	1911	Seattle, Wash.	Seattle, Wash.
127036		Ga. s.	Curiosity	34	21	76.7	18.4	3.8	Oys.	4	1894	Patchogue, N. Y.	Patchogue, N. Y.
5469		Ga. s.	Curlew	13	11	39.4	14.0	4.6	Frt.	4	1868	Bath, Me.	Boston, Mass.
126170		Ga. s.	Curlew	35	31	66.0	19.6	5.5	Frt.	2	1883	Pocomoke City, Md.	Philadelphia, Pa.
127080		Ga. s.	Curlew	26	18	59.4	14.6	6.0	Fsh.	1	80	1895	Millbridge, Me.	Machias, Me.
126030		Ga. s.	Curtis	22	17	54.1	15.8	4.5	Frt.	3	1882	St. Michaels, Md.	Philadelphia, Pa.
207794		Ga. s.	Cycle	10	9	37.3	10.4	4.5	Pas.	1	18	1910	Port Republic, N. J.	Do.
127551		Ga. s.	Cyclone	19	8	48.0	13.3	3.7	Frt.	2	1901	Mappsburgh, Va.	Cape Charles, Va.
212948		Ga. s.	Cydonia	63	43	68.0	19.2	8.6	Fsh.	4	150	1915	Seattle, Wash.	Seattle, Wash.
126436		Ga. s.	Cygnat	7	5	32.0	10.8	4.7	Fsh.	5	20	1887	New Rochelle, N. Y.	New York, N. Y.
126829		Ga. s.	Cygnat	6	6	25.9	12.7	3.8	Frt.	2	1887	Newport, R. I.	Newport, R. I.
213990		Ga. s.	Cygnat	10	6	34.5	10.1	3.5	Frt.	1	30	1910	Boston, Mass.	Boston, Mass.
207505		Ga. s.	Cynthia	9	8	32.0	10.3	4.2	Fsh.	1	10	1904	Osterville, Mass.	Barnstable, Mass.
208112		Ga. y.	Cynthiana	25	17	50.0	15.0	5.0	Yct.	2	25	1910	St. Joseph, Mich.	Chicago, Ill.
208967		Ga. s.	Cynthia	7	6	27.2	8.7	3.3	Fsh.	2	8	1907	Sturgeon Bay, Wis.	Milwaukee, Wis.

^a Formerly ga. y.
^b Christina.
^c Esperanza.
^d Jorosa.
^e Susanne.

¹ Formerly ga. s. Wohelo.
² Formerly ga. s. Diamond Queen.
³ Formerly sch. R. O. Elliott.

MERCHANT MOTOR VESSELS OF THE UNITED STATES—Continued.

Official No.	Signal letters.	Rig.	Name of vessel.	Gross tonnage.	Net tonnage.	Length.	Breadth.	Depth.	Service.	Crew.	Indicated horsepower.	When built.	Where built.	Home port (where permanent license).
214704		Ga. s.	Cypress	33	21	51.5	14.2	6.3	Fsh.	8	40	1917	Tacoma, Wash.	Seattle, Wash.
216279		Ga. s.	Cypress	121	95	87.0	21.5	9.2	Fsh.	6	175	1918	Seattle, Wash.	Do.
214631		Ga. s.	Cyrene	15	13	40.0	11.6	4.3	Pas.	1	12	1916	Tacoma, Wash.	Tacoma, Wash.
127025		Ga. s.	Czar	7	7	29.0	13.0	3.6	Pas.	1	7	1894	Warwick, R. I.	Providence, R. I.
D.														
217146		*Ga. p.	D. & G.	37	15	42.0	10.6	2.7	Tow.	1	25	1918	Beardstown, Ill.	Peoria, Ill.
6829		Ga. s.	D. Joline	13	11	40.2	15.4	3.5	Pas.	1	1	1874	Tottenville, N. Y.	Newark, N. J.
214823		Ga. s.	D. McDonald	36	24	60.5	15.1	4.6	Fsh.	1	54	1917	Seattle, Wash.	Seattle, Wash.
203182		Ga. s.	D. B. C. III	30	25	59.4	11.6	4.6	Pas.	2	2	1906	Muskegon, Mich.	Detroit, Mich.
203718		Ga. s.	D. E. Christian	8	6	36.0	9.2	4.2	Pas.	1	25	1906	Detroit, Mich.	Sandusky, Ohio.
157434		Ga. s.	D. E. Robertson	7	6	37.5	12.1	3.1	Oys.	1	1	1895	Morgan City, La.	Morgan City, La.
157391		Ga. s.	D. G. Callis	13	6	47.0	13.8	3.6	Msc.	2	2	1893	Poquoson, Va.	Newport News, Va.
208489		Ga. s.	D. H. Penton	12	7	42.0	10.3	4.0	Pit.	3	50	1911	Morehead City, N. C.	Wilmington, N. C.
6924		Ga. s.	D. P. Mulford	30	24	54.0	18.3	5.1	Frt.	3	3	1876	Bridgeton, N. J.	Alexandria, Va.
157388		Ga. s.	D. R. Meekins	9	6	49.0	12.4	3.0	Oys.	2	2	1893	Taylor Island, Md.	Annapolis, Md.
204366		Ga. s.	D. Y. C. III	13	11	46.5	10.6	3.6	Fer.	1	1	1907	Detroit, Mich.	Detroit, Mich.
203691	KVRQ	Ga. y.	Dacota	36	30	55.8	13.3	7.3	Yct.	2	2	1906	Long Island City, N. Y.	Washington, D. C.
214471		Ga. s.	Dad of Email	84	21	50.5	16.0	3.3	Pas.	2	70	1916	North East, Md.	Wilmington, Del.
213130		Ga. s.	Dagmar	14	9	45.3	11.5	4.2	Fsh.	2	18	1914	Beaver Bay, Minn.	Duluth, Minn.
211555		Ga. s.	Dagny	10	7	35.9	9.2	4.0	Frt.	1	21	1913	Bellingham, Wash.	Seattle, Wash.
208968		Ga. s.	Dahlia	10	9	27.0	8.8	3.4	Fsh.	4	7	1910	Gills Rock, Wis.	Milwaukee, Wis.
212644		Ga. s.	Dahlia	38	32	58.7	18.5	5.3	Frt.	2	20	1914	Paoli, N. J.	Baltimore, Md.
157245		Ga. s.	Daisy	5	5	34.0	10.0	4.0	Frt.	1	30	1889	Patchogue, N. Y.	Bridgeton, Conn.
157339		Ga. y.	Daisy	31	30	49.2	11.2	4.0	Yct.	3	3	1896	New London, Conn.	Fall River, Mass.
157642		Ga. s.	Daisy	12	6	45.2	16.6	3.3	Frt.	1	1	1901	Smyrna, N. C.	New Bern, N. C.
157681		Ga. s.	Daisy	26	18	55.9	15.9	5.7	Fsh.	6	6	1902	Ballard, Wash.	Seattle, Wash.
213617		Ga. s.	Daisy	5	5	28.3	11.4	2.9	Fsh.	1	35	1889	Amityville, N. Y.	Patchogue, N. Y.
210100		Ga. s.	Daisy	7	5	36.2	8.8	3.5	Pas.	1	20	1899	Holland, Mich.	Chicago, Ill.
215358		*Ga. s.	Daisy	27	18	47.2	13.4	6.3	Fsh.	8	40	1917	Tacoma, Wash.	Tacoma, Wash.
215561		Ga. s.	Daisy	10	9	28.8	9.2	3.5	Fsh.	1	12	1911	Manitowoc, Wis.	Grand Haven, Mich.
217366		Ga. s.	Daisy Dean	12	8	43.7	9.3	4.1	Pas.	1	40	1918	Crittenden, Va.	Newport News, Va.
157050		Ga. s.	Daisy E. Smith	53	46	65.4	20.0	5.2	Oys.	6	6	1881	New Haven, Conn.	Greenport, N. Y.
212034		Ga. s.	Daisy May	11	5	46.6	11.3	3.6	Fsh.	3	30	1912	Winter Harbor, Va.	Cape Charles, Va.
213269		Ga. s.	Daisy V.	9	6	35.0	10.2	2.8	Frt.	2	20	1915	Southport, N. C.	Wilmington, N. C.
211262		*Ga. p.	Dakota	41	29	68.3	14.0	3.4	Tow.	3	60	1913	Williston, N. Dak.	Memphis, Tenn.
210671		Ga. s.	Damfino	13	9	36.8	10.5	4.0	Msc.	1	24	1911	Oshkosh, Wis.	Chicago, Ill.
207507		*Ga. p.	Dan	13	8	60.0	12.4	2.3	Frt.	2	40	1910	Seattle, Wash.	Pt. Townsend, Wash.
157595		Ga. s.	Dana Beale	9	7	45.0	14.0	3.0	Oys.	1	10	1901	Cape Charles, Va.	Newport News, Va.
206809		Ga. s.	Dandy	5	5	42.6	10.5	3.2	Frt.	1	50	1894	Peekskill, N. Y.	New York, N. Y.
217221		Ga. s.	Dan K.	17	15	64.5	16.0	2.6	Tow.	1	60	1918	Cairo, Ill.	St. Louis, Mo.
202181		*Ga. p.	Dan Patch	15	15	79.4	12.0	2.0	Pas.	2	2	1905	Levana, Ohio	Louisville, Ky.
6669		Ga. s.	Dan Sooy	15	14	43.7	16.7	4.0	Frt.	2	2	1870	Smith Landing, N. J.	New York, N. Y.
157639		Ga. s.	Daniel	8	6	40.8	14.8	3.4	Oys.	1	1	1901	Gulfport, Va.	Cape Charles, Va.
157241		Ga. s.	Daniel Bell	15	11	54.3	14.2	3.7	Fsh.	1	1	1889	Morehead City, N. C.	Elizabeth City, N. C.
157260		Ga. s.	Daniel G. Fowle	19	12	60.2	15.6	4.6	Fsh.	12	1	1889	Smyrna, N. C.	Beaufort, N. C.
90113		Ga. s.	¹ Dannie	14	9	46.7	14.4	5.5	Frt.	1	1	1899	Philadelphia, Pa.	Baltimore, Md.
150526		Ga. s.	Daphne	14	12	46.0	14.3	5.0	Msc.	2	2	1885	South Brooklyn, N. Y.	New York, N. Y.
157145		Ga. y.	Daphne	22	21	46.0	16.5	6.3	Frt.	1	15	1885	Brooklyn, N. Y.	Do.
157616		Ga. s.	Daphne	14	10	42.0	12.7	4.7	Tow.	1	1	1901	South Bend, Wash.	Seattle, Wash.
210922		Ga. s.	Daphne	10	7	36.5	8.6	2.6	Tow.	2	2	1913	Belhaven, N. C.	New Bern, N. C.
212005		Ga. y.	Daphne	21	14	40.0	14.1	5.8	Yct.	2	15	1912	Olympia, Wash.	Tacoma, Wash.
213420		Ga. s.	Daphne	49	34	82.0	19.9	4.5	Pas.	6	80	1915	Mobile, Ala.	Mobile, Ala.
214170		Ga. s.	Daring	11	8	37.0	11.6	4.0	Pas.	1	40	1916	Raymond, Wash.	Seattle, Wash.
206598		Ga. y.	Dark Island	17	12	60.0	10.5	4.7	Yct.	3	200	1912	New York, N. Y.	Patchogue, N. Y.
206937		Ga. s.	Darline	7	7	28.4	9.4	3.6	Fsh.	2	8	1905	Jackson Harbor, Wis.	Milwaukee, Wis.
208668		Ga. y.	Darling	20	19	41.4	18.2	3.4	Yct.	1	1	1906	Point Orange, Fla.	St. Augustine, Fla.
157300		Ga. s.	³ Dart	12	12	39.5	13.0	4.7	Frt.	1	1	1889	Roanoke, N. B.	Eastport, Me.
157647		Ga. s.	Dart	15	14	41.3	14.6	6.4	Fsh.	3	3	1902	Gloucester, Mass.	Boston, Mass.
211108		Ga. s.	Dart	15	10	50.0	11.0	4.6	Tow.	2	50	1913	Lockmoor, La.	Morgan City, La.
128863		Ga. s.	⁴ Dart	27	18	66.3	11.4	6.3	Yct.	3	400	1914	New York, N. Y.	New York, N. Y.
212019		Ga. y.	Darwin	15	10	40.2	13.2	4.0	Pas.	2	1	1889	Madisonville, La.	New Orleans, La.
200972		Ga. s.	D'Artagnan	26	18	84.3	10.1	5.0	Pas.	3	3	1904	St. Louis, Mo.	Chicago, Ill.
6667		Ga. s.	Dauntless	19	18	45.0	18.0	4.7	Fsh.	2	48	1870	Greenport, N. Y.	Providence, R. I.
157387		Ga. s.	Dauntless	7	6	28.7	11.4	3.3	Frt.	1	1	1893	Cedar Grove, Tex.	Houston, Tex.
157422		Ga. s.	Dauntless	12	8	39.3	13.0	4.7	Fsh.	1	20	1895	Everett, Wash.	Juneau, Alaska.
157495		Ga. s.	Dauntless	11	7	35.3	13.9	3.7	Pas.	1	1	1897	Willapa, Wash.	Astoria, Wash.
157540		Ga. s.	Dauntless	6	5	26.4	10.0	5.0	Msc.	2	2	1899	Bristol, Me.	Stonington, Me.
157685		Ga. s.	Dauntless	8	5	31.5	7.0	2.7	Pas.	1	16	1902	Whatecom, Wash.	Pt. Townsend, Wash.
202914		Ga. y.	Dauntless	40	27	76.0	12.8	6.0	Yct.	4	1	1906	Long Island City, N. Y.	New York, N. Y.

¹ Formerly s. s. Minnie.
² Formerly s. J. McAteer.
³ Formerly slip. y. Polly.

⁴ Formerly British sch. Mabe.
⁵ Formerly ga. y. Flier.

⁶ Formerly lugger Carmella.
[†] Oil engine.

MERCHANT MOTOR VESSELS OF THE UNITED STATES—Continued.

Official No.	Signal letters.	Rig.	Name of vessel.	Gross tonnage.	Net tonnage.	Length.	Breadth.	Depth.	Service.	Crew.	Indicated horsepower.	When built.	Where built.	Home port (where permanent document issues).
209745		Ga. s.	Dauntless	7	7	32.0	7.2	3.4	Pas.	1	18	1910	New Haven, Conn.	New Haven, Conn.
211752		Ga. s.	Dauntless	12	10	40.6	9.4	4.4	Fsh.	2	25	1906	Brooklyn, N. Y.	New York, N. Y.
213557		*Ga. p.	David	7	6	44.4	11.7	1.9	Tow.	1	15	1915	Parkersburg, W. Va.	Pittsburgh, Pa.
216548		Ga. s.	David Cohen	754	491	176.0	37.5	14.7	Frt.	10	200	1918	Dennysville, Me.	New York, N. Y.
157499		Ga. s.	David H. Schuyler	8	8	33.8	12.2	4.3	Pas.	1	1899	1899	Atlantic City, N. J.	Philadelphia, Pa.
201969		Ga. s.	David R. Dodge	19	17	56.0	14.0	4.0	Oys.	2	21	1905	Bridgeport, Conn.	Providence, R. I.
157073		Ga. s.	David R. Lake	24	12	50.6	17.4	4.6	Oys.	1	1892	1892	Bridgeton, N. J.	Philadelphia, Pa.
157477		Ga. s.	Dawn	15	9	58.4	8.8	3.5	Pas.	5	30	1889	Bristol, R. I.	Key West, Fla.
208673		Ga. s.	Dawn	12	11	35.0	10.9	3.5	Fsh.	1	16	1911	Ketchikan, Alaska	Ketchikan, Alaska
211932		Ga. s.	Dawn	30	20	63.5	14.4	6.6	Frt.	5	100	1914	Lockmoor, La.	Morgan City, La.
214243	LGCV	Ga. y.	Dawn	17	10	43.6	12.0	7.6	Yct.	1	25	1916	East Boothbay, Me.	New Haven, Conn.
214275		Ga. s.	Dawn	14	9	42.8	12.6	3.7	Pas.	1	30	1916	Sausalito, Cal.	Los Angeles, Cal.
200029	KSNT	Ga. y.	Dawn II	24	21	49.3	14.5	5.9	Yct.	3	1903	1903	Fall River, Mass.	New York, N. Y.
214491	LKXH	†Ga. s.	DAWNITE	1,976	1,601	252.0	43.7	21.2	Frt.	18	320	1916	Toledo, Ohio	Do.
203136	KVLG	Ga. y.	Day Dream	121	97	83.8	23.6	4.8	Yct.	3	140	1906	Greenwich, Conn.	Do.
215141		Ga. s.	Daylight	38	30	53.5	15.1	6.7	Fsh.	5	45	1917	Tacoma, Wash.	Seattle, Wash.
214568	LGNB	Ga. s.	DAYLITE	1,976	1,601	252.0	43.7	21.9	Frt.	18	320	1916	Toledo, Ohio	New York, N. Y.
209473		Ga. s.	Dazlayne	13	8	34.5	10.5	3.9	Frt.	1	1	1910	Tacoma, Wash.	Seattle, Wash.
211998		Ga. s.	Dean	21	14	50.6	12.4	3.6	Pas.	1	27	1910	Lockmoor, La.	Morgan City, La.
205533		*Ga. p.	Deapolis	77	77	100.9	25.9	3.8	Tow.	6	38	1908	Bismarck, N. Dak.	Pembina, N. Dak.
211858		Ga. s.	Debs	18	12	39.0	12.2	4.6	Fsh.	6	20	1913	Seattle, Wash.	Seattle, Wash.
216338		Ga. s.	Decision	19	13	43.5	12.1	5.8	Fsh.	4	40	1918	Tacoma, Wash.	Do.
157640		Ga. s.	Decker	10	8	37.5	11.6	3.4	Oys.	1	1	1890	Freeport, N. Y.	Patchogue, N. Y.
201077		Ga. s.	Decomah	9	7	34.0	12.2	3.8	Oys.	1	1	1904	Stratford, Conn.	New York, N. Y.
209503		Ga. s.	Decorah	39	26	59.5	16.8	7.0	Fsh.	10	50	1911	Seattle, Wash.	Portland, Oreg.
206929		Ga. y.	Decoy	24	16	46.5	15.2	3.8	Yct.	2	20	1909	Baltimore, Md.	Baltimore, Md.
213220		Ga. s.	Dee	13	9	48.9	13.3	4.0	Frt.	1	18	1916	Astoria, Oreg.	Astoria, Oreg.
211201		*Ga. p.	Deem Brothers	12	10	65.3	10.9	2.0	Tow.	1	20	1912	Big Bend, W. Va.	Pittsburg, Pa.
208209		Ga. s.	Deep Creek	30	20	60.0	16.5	4.0	Frt.	2	1	1910	Portsmouth, Va.	Norfolk, Va.
218145		Ga. s.	Deep Sea	52	35	70.6	16.0	6.5	Fsh.	4	100	1919	Friday Harbor, Wash.	Seattle, Wash.
157483		Ga. s.	Defender	5	5	25.0	11.4	3.4	Fsh.	1	8	1897	Monument Beach, Mass.	New Bedford, Mass.
157594		Ga. s.	Defender	18	18	44.0	15.3	6.4	Fsh.	2	1	1900	Gloucester, Mass.	Belfast, Me.
203634		Ga. s.	Defender	14	7	56.0	11.0	3.6	Msc.	2	14	1906	Lake Charles, La.	Morgan City, La.
210138		Ga. s.	Defender	35	24	53.0	15.7	6.7	Fsh.	8	40	1912	Tacoma, Wash.	Tacoma, Wash.
216429		Ga. s.	Defender	7	5	32.7	11.6	3.0	Frt.	1	25	1893	Hampton, Va.	New York, N. Y.
216435		Ga. s.	Defender	9	5	31.2	10.7	6.0	Frt.	1	7	1906	Southport, Me.	Rockland, Me.
157326		Ga. s.	Defiance	7	6	29.0	12.0	3.0	Msc.	1	1	1891	Patchogue, N. Y.	Patchogue, N. Y.
157402		Ga. s.	Defiance	5	5	23.3	11.1	3.2	Frt.	1	5	1899	Osterville, Mass.	New Bedford, Mass.
157692		Ga. s.	Defiance	6	6	38.0	9.8	2.4	Msc.	1	10	1903	Morehead City, N. C.	Beaufort, N. C.
204154		Ga. s.	Defiance	7	5	37.0	9.4	3.8	Pas.	2	16	1907	Seattle, Wash.	Nome, Alaska
212195		Ga. s.	†Defiance	87	87	91.5	22.5	10.3	Frt.	4	1	1914	Bath, Me.	Beaufort, N. C.
214174		Ga. s.	Defiance	10	7	38.5	9.0	3.7	Pas.	1	20	1919	Warroad, Minn.	Los Angeles, Cal.
218163		Ga. s.	Defiance	14	12	38.4	10.5	3.4	Msc.	1	18	1919	San Diego, Cal.	Duluth, Minn.
214843		Ga. s.	De Poe	18	12	42.0	11.7	7.5	Fsh.	2	50	1917	Neponset, Mass.	San Diego, Cal.
218211	LRKJ	Ga. y.	De Grasse	50	41	78.5	12.7	7.8	Yct.	5	220	1918	Neponset, Mass.	New York, N. Y.
157651		Ga. s.	De Haro	9	6	32.4	8.8	3.2	Pas.	1	14	1902	Whatcom, Wash.	Seattle, Wash.
214941		Ga. s.	Delaware	32	24	51.8	14.5	6.3	Fsh.	7	40	1917	Tacoma, Wash.	Do.
215739		Ga. s.	Delaware	12	8	48.0	12.0	4.5	Fsh.	2	36	1917	Petersburg, Alaska	Do.
216238		*Ga. p.	Delaware	17	15	38.0	9.0	2.3	Tow.	1	10	1918	Parkin, Ark.	St. Louis, Mo.
216545		Ga. s.	Delaware	13	9	45.0	11.8	4.4	Fsh.	4	1	1918	Los Angeles, Cal.	Los Angeles, Cal.
204872		Ga. s.	Delena	14	14	40.2	9.5	7.4	Pas.	1	1	1908	Grafton, Ill.	St. Louis, Mo.
141627		Ga. s.	†Delfa	28	27	41.0	16.1	4.0	Msc.	1	25	1897	Islip, N. Y.	New York, N. Y.
207816		Ga. s.	Delfa	7	6	27.7	8.2	3.0	Fsh.	2	7	1907	Marinette, Wis.	Milwaukee, Wis.
210337		Ga. s.	Delia B	11	9	44.6	7.6	4.2	Pas.	1	60	1910	Detroit, Mich.	Detroit, Mich.
157080		Ga. s.	Delight	9	7	43.6	12.3	3.4	Frt.	2	1882	1882	Queen Anne County, Md.	Crisfield, Md.
203035		Ga. s.	Delight	11	7	35.1	14.0	2.9	Pas.	1	1	1906	Eagle Harbor, Wash.	Seattle, Wash.
203094		Ga. s.	Delivery	13	11	42.6	10.0	4.9	Frt.	2	24	1901	Canastota, N. Y.	New York, N. Y.
203642		Ga. s.	Delivery II	45	30	69.2	15.2	6.0	Frt.	3	25	1906	Tottenville, N. Y.	Do.
209867		Ga. s.	DELIVERY No. 3	98	66	94.5	18.0	7.6	Tnk.	3	100	1912	Port Richmond, N. Y.	Do.
214025		Ga. s.	Delivery No. 4	64	43	59.8	20.6	7.5	Msc.	3	150	1916	Tottenville, N. Y.	Do.
207919		Ga. s.	Dell B	13	9	50.0	10.2	3.8	Pas.	1	50	1910	Stockton, Cal.	San Francisco, Cal.
136683		Ga. s.	†Dellmore	17	12	53.4	12.0	4.2	Frt.	2	1	1890	Grand Rapids, Mich.	Chicago, Ill.
209619		Ga. s.	Delmatia	10	8	43.4	10.5	4.4	Fsh.	2	25	1912	San Pedro, Cal.	Los Angeles, Cal.
157161		Ga. s.	Delmay	8	6	47.0	11.9	3.1	Msc.	2	1885	1885	Somerset Co., Md.	Annapolis, Md.
211396		Ga. s.	Delmatia	8	6	41.0	8.8	3.0	Pas.	3	18	1903	Newark, N. J.	Newark, N. J.
202438		Ga. y.	†Delphine	27	18	68.0	11.3	3.5	Yct.	4	1	1904	St. Joseph, Mich.	New Orleans, La.
209265		Ga. s.	Delphine	8	7	37.6	9.8	4.8	Fsh.	1	20	1911	Neponset, Mass.	Newport, R. I.
213505		Ga. s.	Delphine	17	10	47.3	15.7	3.8	Frt.	2	18	1915	Crittenden, Va.	Norfolk, Va.
213700	LFPS	Ga. y.	Delphine	17	16	37.8	11.9	4.7	Yct.	1	25	1915	Atlantic City, N. J.	Philadelphia, Pa.
6279		Ga. s.	Delphinia	12	12	40.0	13.6	3.4	Oys.	2	1	1896	Perth Amboy, N. J.	Perth Amboy, N. J.
157461		Ga. s.	Delta	7	5	40.6	13.4	3.6	Oys.	1	1	1896	Morgan City, La.	Morgan City, La.
157573		Ga. s.	Delta	34	34	62.1	19.1	5.5	Frt.	2	1	1900	Easton, Md.	Baltimore, Md.
202988		Ga. s.	Delta	8	6	35.5	11.2	4.4	Pas.	2	30	1906	East Boothbay, Me.	Marblehead, Mass.

† Formerly ga. y. Onawa II.

‡ Formerly slip. Lawrence J.

‡ Formerly ga. s. Ella.

‡ Formerly ga. y. Nanin.

† Oil engine.

‡ Composite.

§ Rebuilt, 1903.

MERCHANT MOTOR VESSELS OF THE UNITED STATES—Continued.

Official No.	Signal letters.	Rig.	Name of vessel.	Gross tonnage.	Net tonnage.	Length.	Breadth.	Depth.	Service.	Crew.	Indicated horsepower.	When built.	Where built.	Home port (where permanent document issues).
						Feet.	Feet.	Feet.	Yct.					
217948		Ga. y.	Delta	27	22	54.0	12.8	3.9	Yct.	3	36	1904	Madisonville, La.	New Orleans, La.
216668		Ga. s.	†Delta No. 1	26	17	61.1	12.1	4.3	Frt.	1	180	1918	Stockton, Cal.	San Francisco, Cal.
216852		Ga. s.	Delta No. 2	26	17	61.1	12.1	4.3	Frt.	1	180	1918	do.	Do.
217092		Ga. s.	Delta No. 3	26	17	61.1	12.1	4.3	Frt.	1	180	1918	do.	Do.
217265		Ga. s.	Delta No. 4	26	17	61.1	12.1	4.3	Frt.	1	180	1918	do.	Do.
217395		Ga. s.	Delta No. 5	26	17	61.1	12.1	4.3	Frt.	1	250	1918	do.	Do.
217396		Ga. s.	Delta No. 6	26	17	61.1	12.1	4.3	Frt.	1	250	1918	do.	Do.
6076		Ga. s.	Democrat	16	15	44.5	15.7	4.2	Frt.	2	14	1870	Freeport, N. Y.	New York, N. Y.
215922		Ga. s.	Democrat	34	27	56.2	14.6	7.1	Fsh.	7	40	1918	Seattle, Wash.	Seattle, Wash.
204541		Ga. s.	Dena.	7	6	35.4	8.6	4.7	Pas.	2	10	1906	Mariners Harbor, N. Y.	New York, N. Y.
209757		Ga. s.	Denver	7	5	29.5	10.0	3.5	Fsh.	10	10	1912	Tacoma, Wash.	Seattle, Wash.
203627		Ga. s.	Dependent.	48	25	83.0	18.0	4.7	Pas.	9	10	1906	New Orleans, La.	New Orleans, La.
210144		Ga. s.	Dependent.	14	7	55.1	14.1	3.6	Pas.	1	1	1912	Washington, N. C.	Washington, N. C.
6398		Ga. s.	Desire	7	6	30.6	12.5	3.9	Frt.	1	10	1876	Groton, Conn.	New York, N. Y.
211564	LDN	Ga. y.	Desire	73	49	84.4	18.1	8.0	Yct.	2	150	1913	Galveston, Tex.	Do.
214918		Ga. s.	Desire	36	21	53.0	15.6	8.2	Fsh.	8	35	1914	Oroville, Mass.	Gloucester, Mass.
204406		*Ga. p.	Des Moines	7	7	34.0	8.7	3.0	Pas.	1	8	1907	Keokuk, Iowa.	Des Moines, Iowa.
206255		Ga. s.	Despatch	15	9	45.9	10.1	4.1	Frt.	1	40	1903	Oakland, Cal.	San Francisco, Cal.
214319		Ga. s.	Despatch	14	10	47.0	14.7	4.3	Pas.	1	75	1916	Erie, Pa.	Sandusky, Ohio.
213454		Ga. s.	Despatch No. 1	33	7	56.5	15.2	6.9	Frt.	1	1	1915	San Francisco, Cal.	San Francisco, Cal.
209236		Ga. s.	Despatch No. 2	37	19	62.2	18.0	6.0	Frt.	1	75	1911	do.	Do.
214365		Ga. s.	Despatch No. 3	29	19	55.7	16.3	5.8	Pas.	1	1	1916	San Diego, Cal.	Do.
215043		Ga. s.	Despatch No. 4	28	10	60.0	14.2	6.8	Pas.	2	2	1917	Los Angeles, Cal.	Do.
211771		Ga. s.	Despatch No. 5	59	40	72.0	19.8	5.7	Pas.	5	5	1913	Dorckton, Wash.	Seattle, Wash.
214899		Ga. s.	Destrehan.	26	22	44.9	12.4	4.6	Pas.	2	2	1911	Havert, La.	New Orleans, La.
214211		Ga. s.	De Novo.	9	9	34.0	9.7	3.5	Pas.	2	17	1911	Menasha, Wis.	Milwaukee, Wis.
206764		Ga. s.	De Wet.	12	11	31.0	9.8	3.0	Fsh.	2	12	1911	Northport, Mich.	Grand Haven, Mich.
157530		Ga. s.	Dewey	27	16	60.0	16.5	4.9	Fsh.	12	1898	Smyma, N. C.	Beaufort, N. C.	
201953		*Ga. p.	Dewey	14	14	50.0	11.0	3.0	Tow.	2	2	1905	Moline, Ill.	Chicago, Ill.
210695		Ga. s.	Dewey	13	12	50.2	13.6	5.2	Frt.	2	25	1912	Elliot, Md.	Crisfield, Md.
26227		Ga. y.	Diabliesse	21	6	43.2	15.5	5.5	Yct.	3	24	1900	Gloucester, Mass.	New York, N. Y.
157244		Ga. s.	Diamond	9	9	27.0	13.6	4.6	Frt.	2	2	1889	Noank, Conn.	New London, Conn.
202587		Ga. s.	Diamond	9	8	31.9	14.2	3.9	Frt.	2	2	1904	Marinette, Wis.	Grand Haven, Mich.
206531		Ga. s.	Diamond B	11	8	43.1	10.0	3.8	Frt.	2	25	1911	Seattle, Wash.	Seattle, Wash.
214223		Ga. s.	Diamond C	14	10	40.0	11.3	4.2	Fsh.	2	30	1916	Wrangell, Alaska	Wrangell, Alaska
214089		Ga. s.	Diamond Girl	12	8	41.5	11.4	4.9	Fsh.	2	55	1916	Los Angeles, Cal.	Los Angeles, Cal.
206302		Ga. s.	Diamond K	14	10	60.5	11.0	4.0	Pas.	1	50	1911	Utsaladdy, Wash.	Seattle, Wash.
216856		Ga. s.	Diamond T	11	8	35.7	11.0	4.4	Fsh.	1	20	1918	Ketchikan, Alaska	Ketchikan, Alaska
209665		*Ga. p.	Dian	7	6	46.3	9.3	2.2	Pas.	1	12	1910	Union Mills, W. Va.	Pittsburgh, Pa.
157581		Ga. y.	Diana	26	17	55.0	11.5	3.9	Yct.	8	1900	1900	New York, N. Y.	Boston, Mass.
200431		Ga. s.	Diana	18	11	44.8	15.0	6.4	Cod.	10	20	1903	Gloucester, Mass.	Georgetown, S. C.
204451		Ga. s.	Diana	25	20	60.5	12.4	6.0	Frt.	2	60	1906	Manitowoc, Wis.	Milwaukee, Wis.
210042		Ga. y.	Diana	31	21	52.7	14.1	3.3	Yct.	2	50	1912	Baltimore, Md.	Baltimore, Md.
210312		Ga. s.	Diana	27	24	44.5	18.0	4.7	Pas.	1	30	1912	Newark, N. J.	Bridgeport, Conn.
211767		Ga. s.	Diana	13	8	37.6	11.1	4.7	Fsh.	1	25	1913	Tacoma, Wash.	Juneau, Alaska.
207818		Ga. s.	Dick	15	10	39.0	11.9	4.5	Fsh.	5	27	1910	Seattle, Wash.	Seattle, Wash.
157138		Ga. s.	Dictator	18	9	35.9	13.4	3.7	Frt.	2	12	1884	Charleston, S. C.	Charleston, S. C.
200758		Ga. s.	Dictator	8	6	31.4	10.6	5.4	Fsh.	1	1	1904	Bremen, Me.	South West Harbor, Me.
202805		Ga. s.	Diligent	31	21	49.3	15.2	6.1	Msc.	4	39	1906	Bristol, Me.	Newport, R. I.
201849		Ga. s.	Dillard	7	6	42.0	13.7	3.5	Oys.	2	2	1905	Wheaton, Va.	Reedville, Va.
218130		Ga. s.	Dime	7	6	32.8	9.1	4.1	Fsh.	1	16	1919	Seattle, Wash.	Seattle, Wash.
208468	LBTR	Ga. y.	Dinkle	23	15	47.8	13.0	5.5	Yct.	2	40	1911	Bath, Me.	Bridgeport, Conn.
204850		Ga. s.	Dione	5	5	29.9	12.6	2.7	Frt.	1	7	1907	Bayview, Tex.	Houston, Tex.
207129		Ga. s.	Director	18	12	43.0	12.8	4.8	Fsh.	4	30	1911	Seattle, Wash.	Seattle, Wash.
202907		Ga. s.	Director	27	10	48.2	16.6	7.2	Pit.	5	28	1906	East Boothbay, Me.	Portland, Me.
215283		Ga. s.	Dirgo	20	16	44.6	12.6	6.5	Frt.	1	20	1917	Keyport, Wash.	Seattle, Wash.
157428		Ga. s.	Dirigo	14	14	39.0	11.0	7.0	Fsh.	2	1895	1895	Swans Island, Me.	Belfast, Me.
212539		Ga. s.	Discoverer	31	21	53.0	14.6	6.6	Frt.	1	100	1914	Seabeck, Wash.	Seattle, Wash.
206681		Ga. s.	Discovery	17	11	41.6	12.8	4.7	Fsh.	7	30	1911	Tacoma, Wash.	Do.
202019		Ga. s.	Dispatch	14	11	49.0	12.3	3.8	Pas.	2	40	1905	Sandusky, Ohio.	Sandusky, Ohio.
212986		Ga. s.	DISPATCH	14	12	60.0	9.0	3.0	Pas.	2	36	1914	Owensboro, Ky.	Louisville, Ky.
214574		Ga. s.	Dispatch	19	15	56.7	12.4	4.9	Frt.	2	70	1916	West Norfolk, Va.	Norfolk, Va.
213523		Ga. s.	Diver	7	6	27.5	7.8	3.2	Msc.	3	40	1907	Sturgeon Bay, Wis.	Milwaukee, Wis.
207646		Ga. s.	Dix	15	10	51.1	12.5	3.8	Frt.	1	90	1910	Portland, Oreg.	Portland, Oreg.
201824		Ga. s.	Dixie	13	11	37.2	12.2	4.2	Oys.	2	1	1905	Brooklyn, N. Y.	New York, N. Y.
202835		Ga. s.	Dixie	5	5	32.6	11.1	2.6	Pas.	1	12	1906	Daytona, Fla.	St. Augustine, Fla.
203073		Ga. s.	Dixie	13	9	40.6	10.0	4.8	Tow.	1	50	1906	Bellingham, Wash.	Ketchikan, Alaska.
204315		Ga. s.	Dixie	11	6	36.7	12.7	5.3	Frt.	2	1	1907	Lubec, Me.	Lubec, Me.
204994		Ga. s.	Dixie	28	19	61.9	10.8	6.3	Tow.	1	125	1908	Oakland, Cal.	San Francisco, Cal.
206473		Ga. s.	Dixie	8	5	40.0	8.5	2.9	Pas.	1	8	1906	Kitty Hawk, N. C.	Elizabeth City, N. C.
206821		Ga. s.	Dixie	6	5	31.1	8.5	3.3	Pas.	1	15	1907	New York, N. Y.	New York, N. Y.

1 Formerly ga. s. Lou Chandler.
 2 Formerly ga. s. Crowley No. 16.
 3 Formerly ga. s. R. M. Creswell.
 4 Formerly ga. s. Infallible.

5 Formerly ga. s. Florence J.
 6 Formerly ga. y. Unifex.
 7 Formerly Daniel and Carrie.

8 Formerly ga. y. Ellthro.
 9 Formerly ga. s. Col. Woodward.
 † Lost Jan. 29, 1919.

MERCHANT MOTOR VESSELS OF THE UNITED STATES—Continued.

Official No.	Signal letters.	Rig.	Name of vessel.	Gross tonnage.	Net tonnage.	Length.	Breadth.	Depth.	Service.	Crew.	Indicated horsepower.	When built.	Where built.	Home port (where permanent ment issues).
206768		Ga. s.	Dixie.....	14	9	44.0	9.0	4.0	Pas.	2	25	1911	Treadwell, Alaska.....	Juneau, Alaska.
206979	LCBT	Ga. y.	Dixie.....	27	18	54.1	10.5	6.3	Yct.	2	50	1911	Essington, Pa.....	Philadelphia, Pa.
211107		Ga. s.	Dixie.....	9	6	46.5	16.0	3.0	Pas.	1	50	1912	Palm Beach, Fla.....	Miami, Fla.
211957		Ga. s.	Dixie.....	7	5	39.9	9.2	2.9	Frt.	1	12	1914	Harkers Island, N. C.....	Beaufort, N. C.
212275		Ga. s.	DIXIE.....	11	10	47.7	8.8	4.2	Pas.	2	55	1914	Chattanooga, Tenn.....	Chattanooga, Tenn.
212727		Ga. s.	Dixie.....	10	9	41.2	9.8	2.6	Fsh.	1	16	1914	Kelso, Wash.....	Juneau, Alaska.
214208		Ga. y.	Dixie.....	27	21	50.9	12.8	5.3	Yct.	2	48	1914	North Tonawanda, N. Y.....	Rochester, N. Y.
215488		Ga. s.	Dixie.....	9	7	37.0	9.3	4.2	Pas.	1	27	1913	Manitowoc, Wis.....	St. Louis, Mo.
217346		Ga. s.	Dixie.....	14	14	36.7	9.0	2.6	Pas.	2	18	1917	Owensboro, Ky.....	Louisville, Ky.
217908		*Ga. p.	Dixie.....	42	42	64.8	18.0	4.1	Fer.	6	25	1919	Paducah, Ky.....	Paducah, Ky.
214258		*Ga. p.	Dixie B.....	11	9	48.0	14.0	2.9	Pas.	1	32	1916	Cloverport, Ky.....	Louisville, Ky.
209853		Ga. s.	Dixie M.....	7	5	31.4	8.9	3.7	Fsh.	1	20	1919	Gig Harbor, Wash.....	Tacoma, Wash.
203708		Ga. s.	Dixie Farm.....	6	5	32.0	10.2	3.5	Frt.	1	9	1911	Charleston, S. C.....	Charleston, S. C.
210222		Ga. s.	Dixieland.....	15	9	57.0	20.0	2.8	Fer.	3	1906	Jacksonville, Fla.....	Jacksonville, Fla.
205192		Ga. s.	Dixie Queen.....	24	17	53.4	17.3	3.6	Frt.	2	60	1912	Bellingham, Wash.....	Pt. Townsend, Wash.
207266		Ga. s.	Dixland.....	11	7	41.0	10.7	3.1	Fsh.	1	20	1908	Hadlock, Wash.....	Seattle, Wash.
217944		Ga. s.	Dixon.....	8	8	37.8	7.6	3.0	Pas.	1	20	1910	Clinton, Iowa.....	Chicago, Ill.
215267		Ga. s.	Dixon.....	13	11	38.0	10.2	4.5	Pas.	1	20	1919	Seattle, Wash.....	Ketchikan, Alaska.
157249		Ga. s.	Dize.....	10	7	35.0	14.0	3.6	Frt.	1	20	1895	Marumso, Md.....	Newport News, Va.
215796		Ga. s.	Doctor.....	14	7	42.0	10.5	4.8	Frt.	2	1889	New York, N. Y.....	Eastport, Me.
209083		Ga. s.	Dr. Martin.....	28	24	61.1	12.2	5.4	Pas.	3	40	1917	Seattle, Wash.....	Seattle, Wash.
208960		Ga. p.	Dodge.....	14	12	57.2	16.6	1.8	Fer.	1	8	1909	Ashland City, Tenn.....	Nashville, Tenn.
209482		Ga. y.	Dodger.....	7	6	26.4	8.2	3.0	Fsh.	2	6	1905	Sturgeon Bay, Wis.....	Milwaukee, Wis.
210762		Ga. y.	Dohema.....	16	14	39.9	10.8	3.9	Yct.	2	30	1911	Morehead City, N. C.....	Beaufort, N. C.
157231		Ga. y.	Dohema, jr.....	23	21	52.3	12.0	5.8	Yct.	4	75	1912	Greenwich, Conn.....	Philadelphia, Pa.
157463		Ga. s.	Dota Lawson.....	15	8	57.2	14.7	3.6	Oys.	2	1888	Oriole, Md.....	Newport News, Va.
95508		Ga. s.	Dola May.....	8	6	46.8	11.5	3.1	Frt.	4	12	1896	Monie, Md.....	Baltimore, Md.
204378		Ga. s.	Dolauradora.....	33	29	50.2	18.3	7.0	Pas.	2	50	1880	Mystic, Conn.....	New York, N. Y.
157421		Ga. s.	Dollie.....	8	7	36.0	8.0	4.0	Pas.	2	25	1910	Hickman, Ky.....	Memphis, Tenn.
157688		Ga. s.	Dollie G.....	11	7	49.6	12.7	3.7	Tow.	1	50	1909	South Jacksonville, Fla.....	Jacksonville, Fla.
157891		Ga. y.	Doloma.....	43	29	65.9	14.0	6.6	Yct.	2	1907	Spring Lake, Mich.....	Grand Haven, Mich.
157702		Ga. s.	Dolores.....	13	11	32.5	13.9	4.1	Frt.	3	10	1918	Key West, Fla.....	Miami, Fla.
203386		Ga. s.	Dolphin.....	15	13	48.0	16.0	4.0	Pas.	1	1871	Babylon, N. Y.....	New York, N. Y.
206254		Ga. s.	Dolphin.....	10	5	39.5	11.6	3.7	Fsh.	1	1894	Santa Barbara, Cal.....	San Diego, Cal.
207318		Ga. s.	Dolphin.....	6	5	44.0	11.4	2.9	Fsh.	1	1903	Pocomoke City, Md.....	Cape Charles, Va.
207983		Ga. s.	Dolphin.....	6	6	24.5	11.6	3.7	Fsh.	1	8	1903	Osterville, Mass.....	Barnstable, Mass.
206611		Ga. s.	Dolphin.....	7	7	37.6	10.6	2.4	Msc.	1	10	1903	Morehead City, N. C.....	Beaufort, N. C.
208962		Ga. s.	Dolphin.....	11	7	35.0	11.7	3.8	Fsh.	3	16	1906	Ballard, Wash.....	Wrangell, Alaska.
211914		Ga. s.	Dolphin.....	14	10	42.9	11.5	4.0	Tow.	3	50	1909	Clinton, Wash.....	Seattle, Wash.
212408		Ga. s.	Dolphin.....	7	6	32.0	8.2	3.3	Tow.	3	20	1908	Ludington, Mich.....	Grand Haven, Mich.
216280		Ga. s.	Dolphin.....	11	7	35.3	11.0	5.6	Fsh.	4	55	1910	Seattle, Wash.....	Wrangell, Alaska.
216510		Ga. s.	Dolphin.....	19	13	41.0	13.5	5.0	Fsh.	5	20	1911do.....	Juneau, Alaska.
208553		Ga. s.	Dolphin.....	6	5	30.8	10.8	3.4	Fsh.	2	10	1911	Greenport, N. Y.....	Greenport, N. Y.
214737		Ga. s.	Dolphin No. 2.....	9	9	34.0	12.2	3.2	Pas.	1	20	1914	St. Augustine, Fla.....	St. Augustine, Fla.
216836		Ga. s.	Dora.....	13	10	33.2	10.9	4.1	Fsh.	5	12	1914	Foulsbo, Wash.....	Seattle, Wash.
157392		Ga. s.	Dora.....	13	10	36.4	12.1	4.3	Pas.	2	20	1916	Charleston, S. C.....	Charleston, S. C.
206539		Ga. s.	Dora.....	57	32	58.7	20.4	4.8	Frt.	6	90	1918	Stockton, Cal.....	San Francisco, Cal.
208951		Ga. s.	Dora.....	12	8	46.9	10.1	4.5	Tow.	1	60	1911	Alameda, Cal.....	Do.
213722		Ga. s.	Dora.....	13	11	46.0	13.1	3.9	Pas.	1	24	1911	Pensacola, Fla.....	Tampa, Fla.
211049		Ga. s.	Dora.....	25	12	57.1	18.1	4.4	Frt.	2	35	1918	Eastport, Me.....	Eastport, Me.
157649		Ga. s.	Dora.....	9	6	44.0	11.6	3.2	Fsh.	1	60	1910	Port Clinton, Ohio.....	Toledo, Ohio.
6818		Ga. s.	Dora.....	34	28	53.5	15.5	7.4	Fsh.	6	1894	Tacoma, Wash.....	Seattle, Wash.
207034		Ga. s.	Dora.....	9	8	29.0	8.0	3.1	Fsh.	2	8	1904	Manitowoc, Wis.....	Milwaukee, Wis.
208986		Ga. s.	Dora.....	18	16	49.2	11.1	2.5	Pas.	1	24	1907	St. Louis, Mo.....	St. Louis, Mo.
209838		Ga. s.	Dora.....	9	8	35.7	7.5	2.8	Pas.	1	40	1911	Grafton, Ill.....	Do.
216394		Ga. s.	Dora.....	7	5	30.5	9.6	3.6	Fsh.	1	10	1913	Seattle, Wash.....	Seattle, Wash.
216416		Ga. y.	DOOZIE.....	47	27	80.0	13.0	3.6	Yct.	5	1901	Racine, Wis.....	Chicago, Ill.
202898		Ga. s.	Dora.....	42	28	57.0	21.5	5.1	Frt.	1	40	1874	San Francisco, Cal.....	San Francisco, Cal.
210382		Ga. s.	Dora.....	13	10	43.9	12.5	4.4	Pas.	2	1904	Hoboken, N. J.....	New York, N. Y.
209544		Ga. s.	Dora.....	8	7	28.0	8.6	3.7	Fsh.	1	10	1907	Grand Haven, Mich.....	Grand Haven, Mich.
157365		Ga. s.	Dora.....	8	5	32.5	10.2	2.5	Fsh.	1	9	1911	Seattle, Wash.....	Seattle, Wash.
214153		Ga. s.	Dora.....	6	5	24.2	7.6	3.2	Fsh.	3	6	1903	Green Bay, Wis.....	Milwaukee, Wis.
209637		Ga. s.	Dora.....	12	10	38.5	11.1	5.0	Fsh.	1	14	1918	Richardson, Wash.....	Seattle, Wash.
215946		Ga. s.	Dora.....	10	7	86.1	10.8	4.0	Frt.	0	30	1918	Bay Center, Wash.....	Do.
215919		*Ga. p.	Dora Clark.....	14	14	50.0	12.0	2.8	Pas.	1	1906	Shawneetown, Ill.....	St. Louis, Mo.
		Ga. s.	Dora F.....	25	23	55.4	12.9	5.5	Pas.	1	36	1917	Camden, N. J.....	Philadelphia, Pa.
		Ga. s.	Dora H.....	22	15	43.0	13.5	5.2	Fsh.	2	65	1912	Seattle, Wash.....	Seattle, Wash.
		Ga. s.	Dora R.....	6	5	31.0	12.2	3.0	Pas.	1	15	1911	East Rockaway, N. Y.....	Patchogue, N. Y.
		Ga. s.	Dora Rasmussen.....	10	9	46.0	14.5	3.8	Frt.	2	15	1893	Pocomoke City, Md.....	Annapolis, Md.
		*Ga. p.	Dora T.....	16	12	61.2	13.5	2.5	Fer.	2	20	1916	Clarington, Ohio.....	Cincinnati, Ohio.
		*Ga. p.	Doran.....	7	7	45.5	11.8	2.4	Tow.	2	25	1912	Bridgeport, Ala.....	Mobile, Ala.
		Ga. s.	Doran.....	5	5	34.4	7.4	2.1	Pas.	1	25	1916	Ferryville, Wis.....	Dubuque, Iowa.
		*Ga. p.	Doran No. 2.....	12	12	50.3	14.0	2.2	Frt.	2	1917	Bridgeport, Ala.....	Chattanooga, Tenn.

^a Formerly slip. y. ^b Henry Butler.
Venetia.

MERCHANT MOTOR VESSELS OF THE UNITED STATES—Continued.

Official No.	Signal letters.	Rig.	Name of vessel.	Gross tonnage.	Net tonnage.	Length.	Breadth.	Depth.	Service.	Crew.	Indicated horsepower.	When built.	Where built.	Home port (where permanent document issued).
						Feet.	Feet.	Feet.						
215613		Ga. s.	Dorothea	9	9	29.1	13.0	3.5	Pas.	1	30	1904	W. Point Pleasant, N. J.	Philadelphia, Pa.
157600		Ga. s.	Dorcas	28	14	53.4	18.0	6.6	Fsh.	8		1901	Kearx, Mass.	Portland, Me.
213490		Ga. s.	Dorcas	7	7	26.5	11.0	3.7	Pas.	1	10	1914	Barnegat, N. J.	Tuckerton, N. J.
200421		*Ga. p.	Dorcas Bowman	53	40	83.0	14.5	1.5	Tow.	8		1903	Grayville, Ill.	St. Louis, Mo.
205556		Ga. s.	Doreen	14	12	61.0	13.4	4.1	Pas.	2		1908	Dexter, N. Y.	Cape Vincent, N. Y.
216759		*Ga. p.	Dorena	37	23	63.6	16.0	3.4	Fer.	1	20	1918	Brookpolis, Ill.	Paducah, Ky.
208220	LBBQ	Ga. y.	DORRRE	48	43	53.6	13.7	4.8	Yct.	2	25	1907	Brooklyn, N. Y.	New York, N. Y.
212219		Ga. s.	Dorianna	11	7	35.6	12.3	4.1	Pas.	1	65	1914	Toms River, N. J.	Philadelphia, Pa.
213723	LFPW	Ga. y.	Dorinda	83	71	73.0	15.1	8.5	Yct.	4	120	1915	Camden, N. J.	New York, N. Y.
201406		Ga. s.	Doris	15	9	53.0	12.8	5.5	Frt.	2		1904	Rogue's Bluff, Me.	Eastport, Me.
205374		Ga. s.	Doris	7	7	43.7	9.9	2.1	Pas.	1	12	1906	Tuckerton, N. J.	Tuckerton, N. J.
212174		Ga. s.	Doris	12	8	37.6	9.3	4.4	Fsh.	5	24	1906	Norfolk, Va.	Boston, Mass.
213206		Ga. s.	Doris	8	8	28.2	8.7	3.3	Fsh.	2	15	1915	Green Bay, Wis.	Milwaukee, Wis.
217550		Ga. s.	Doris	12	10	32.0	9.6	6.0	Pas.	1	25	1918	Davenport, Iowa.	Des Moines, Iowa.
218339		Ga. s.	Doris	7	6	32.5	9.1	4.2	Fsh.	2	134	1919	Colby, Wash.	Seattle, Wash.
115260		Ga. s.	Doris and Pearl	28	19	49.4	14.9	4.8	Frt.	1		1874	Bristol, Me.	Eastport, Me.
217048		Ga. s.	Dorman W.	5	5	26.4	8.2	3.2	Fsh.	3	8	1917	St. James, Mich.	Grand Haven, Mich.
203888		Ga. s.	Dorothea M.	7	7	31.6	13.3	3.0	Pas.	1		1906	Double Bayou, Tex.	Galveston, Tex.
217816		Ga. s.	Dorothea M. Geary	13	9	36.6	10.6	4.4	Mac.	2	50	1915	Ashtabula, Ohio.	Cleveland, Ohio.
157569		Ga. s.	Dorothy	11	7	37.0	10.3	3.5	Pas.	2	65	1900	San Francisco, Cal.	Noze, Alaska.
201220		Ga. s.	Dorothy	14	10	46.4	13.5	2.8	Pas.	2	60	1904	Clinton, Conn.	New Haven, Conn.
202081		Ga. s.	Dorothy	14	8	50.6	11.4	7.0	Mac.	2	16	1902	Tottenville, N. Y.	Cape Charles, Va.
205607		Ga. s.	Dorothy	10	9	31.5	13.3	4.4	Pas.	1	12	1893	Brooklyn, N. Y.	New York, N. Y.
205822		Ga. s.	Dorothy	14	7	50.0	12.0	6.6	Fsh.	1	50	1906	Elizabeth City, N. C.	Charleston, S. C.
206637		Ga. s.	Dorothy	9	8	35.0	10.5	4.3	Pas.	1	14	1909	Friendship, Me.	Boston, Mass.
207178		*Ga. p.	Dorothy	21	21	46.0	15.7	3.3	Frt.	1	15	1910	Madisonville, La.	Port Arthur, Tex.
208583		Ga. s.	Dorothy	6	6	25.3	8.5	2.8	Fsh.	1	10	1910	Leland, Mich.	Grand Haven, Mich.
210738		Ga. s.	Dorothy	5	5	27.5	8.4	3.6	Fsh.	2	15	1910	Little Suamico, Wis.	Milwaukee, Wis.
210855		Ga. s.	Dorothy	10	6	45.0	11.0	4.4	Pas.	2	40	1912	New Orleans, La.	New Orleans, La.
213456		Ga. s.	Dorothy	10	9	28.5	9.0	3.9	Fsh.	2	12	1915	Sturgeon Bay, Wis.	Milwaukee, Wis.
214205		*Ga. p.	Dorothy	5	5	38.4	9.0	1.8	Tow.	1	10	1911	Charleston, W. Va.	Pittsburgh, Pa.
215010		Ga. s.	Dorothy	7	7	27.0	8.4	3.3	Frt.	2		1894	Sturgeon Bay, Wis.	Milwaukee, Wis.
215276		Ga. y.	Dorothy	19	16	55.6	10.3	4.4	Yct.	1	75	1915	Sallsbury, Md.	Detroit, Mich.
216201		Ga. s.	Dorothy	8	5	29.2	10.5	3.5	Fsh.	1	40	1918	Port St. Joe, Fla.	Apalachicola, Fla.
207161		Ga. s.	Dorothy A.	9	8	28.0	9.6	3.6	Fsh.	4	14	1906	Two Rivers, Wis.	Milwaukee, Wis.
206513		Ga. y.	Dorothy B.	17	14	55.0	10.1	5.1	Yct.	1	60	1907	New York, N. Y.	New York, N. Y.
214547		Ga. s.	Dorothy B.	20	9	41.6	13.7	6.8	Fsh.	5	36	1916	Friendship, Me.	Rockland, Me.
215608		Ga. s.	Dorothy B.	29	17	51.5	13.3	5.3	Fsh.	2	50	1917	Acme, Ore.	Unalaska, Alaska.
205481		Ga. s.	Dorothy C.	5	5	27.0	11.7	2.8	Pas.	1	12	1906	Port Republic, N. J.	Unalaska, N. J.
206509		Ga. s.	Dorothy D.	9	7	36.0	10.6	4.5	Fsh.	3	15	1909	Yarmouth, Me.	Portland, Me.
204045		Ga. s.	Dorothy F.	22	10	45.0	13.5	5.0	Frt.	2		1907	Rye, N. Y.	Washington, D. C.
216504		Ga. s.	Dorothy F.	9	6	35.0	10.0	4.0	Fsh.	2	18	1918	Seattle, Wash.	Seattle, Wash.
215534		Ga. s.	Dorothy Foster	15	10	41.4	11.6	4.4	Frt.	2	20	1917	Deltaville, Va.	Norfolk, Va.
209078		Ga. s.	Dorothy G.	24	16	48.0	12.0	6.0	Pas.	3	85	1911	Cambridge, Mass.	Boston, Mass.
212045		Ga. s.	Dorothy G.	18	9	52.0	13.8	5.0	Frt.	1	34	1914	Friendship, Me.	Portsmouth, N. H.
202950		Ga. s.	Dorothy H.	9	6	35.6	10.3	3.2	Fsh.	1		1906	Astoria, Ore.	Astoria, Ore.
210484		Ga. s.	Dorothy H.	41	25	58.0	21.6	6.2	Frt.	1	25	1910	Millville, N. J.	Philadelphia, Pa.
212978		Ga. s.	Dorothy H.	10	6	34.7	11.4	4.5	Fsh.	2	14	1915	Swans Island, Me.	Stonington, Me.
212516		Ga. s.	Dorothy Halbert	30	20	53.6	14.0	5.2	Tow.	2		1914	Hoquiam, Wash.	Seattle, Wash.
205804		Ga. s.	Dorothy K.	10	9	39.8	9.4	3.8	Pas.	1	10	1906	Northport, Mich.	Grand Haven, Mich.
209477		Ga. s.	Dorothy R.	7	7	28.4	8.4	3.4	Fsh.	2	8	1906	Bay Settlement, Wis.	Milwaukee, Wis.
218148		Ga. y.	Dorothy S.	50	34	60.0	12.7	6.3	Yct.		60	1913	Vancouver, B. C.	Tacoma, Wash.
157822		Ga. s.	Dorothy A. Parsons	19	14	62.0	17.3	4.2	Mac.	2	16	1901	Oriole, Md.	Cape Charles, Va.
203146		Ga. s.	Dorris	9	6	37.5	11.5	4.0	Wat.	1		1906	South Portland, Me.	Portland, Me.
208679		Ga. s.	Dorris	8	5	34.5	8.4	3.9	Frt.	1	12	1911	Wit, N. C.	Beaufort, N. C.
157813		Ga. s.	Dorwina	14	10	46.7	12.4	5.7	Frt.	1		1901	New York, N. Y.	New York, N. Y.
200696		Ga. s.	Dot	7	6	35.4	12.2	2.6	Pas.	1		1904	Belle Isle, La.	Houston, Tex.
218133		Ga. s.	Dot	11	7	30.2	10.5	4.6	Fsh.	4	10	1919	Arlotta, Wash.	Tacoma, Wash.
206168		Ga. s.	Dots	14	10	44.1	10.0	3.1	Frt.	3	36	1909	Lake Charles, La.	Morgan City, La.
206373		Ga. s.	Dott	8	5	35.4	11.2	3.8	Frt.	1	25	1909	Black Diamond, Cal.	San Francisco, Cal.
218298		Ga. s.	Dottie	12	10	31.7	10.4	7.4	Fsh.	1	18	1919	Marquette, Mich.	Marquette, Mich.
205172		*Ga. p.	Double Trouble	70	68	107.2	21.3	4.6	Frt.	8	40	1908	Westwego, La.	New Orleans, La.
217743	LQJH	Ga. s.	Doughboy	219	183	107.3	27.8	9.0	Frt.	9	70	1919	Pensacola, Fla.	Pensacola, Fla.
207643		*Ga. p.	Douglass II	13	11	54.0	12.3	2.8	Frt.	3	15	1910	Cedar Bayou, Tex.	Houston, Tex.
157327		Ga. s.	Dove	6	5	26.5	11.9	3.9	Mac.	1		1875	Newport, R. I.	Providence, R. I.
206142		Ga. s.	Dove	8	5	32.0	10.0	3.5	Frt.	1	20	1909	Edison, Wash.	Seattle, Wash.
214405		*Ga. p.	Dove	56	56	85.0	16.7	3.5	Pas.	7	35	1916	Madison, Ind.	Evansville, Ind.
215123		Ga. s.	Dove	26	20	48.7	13.7	6.6	Frt.	1	25	1917	Anacortes, Wash.	Seattle, Wash.
203290		Ga. s.	Dragon	12	8	49.8	8.2	2.8	Pas.	1		1906	Seattle, Wash.	Tacoma, Wash.
204446		Ga. y.	Dragon	10	16	50.6	13.2	3.8	Yct.	3	20	1907	Tottenville, N. Y.	Kansas City, Mo.
214024		Ga. s.	Dragon	19	15	38.8	12.7	6.1	Tow.	1	32	1916	Glenwood Landing, N. Y.	New York, N. Y.
206205		Ga. s.	Drake	7	6	26.0	8.1	2.4	Fsh.	1	10	1904	High Island, Mich.	Grand Haven, Mich.
211423		Ga. s.	Dranthus	60	38	62.0	17.0	7.8	Frt.	2		1913	Bristol, R. I.	Tuckerton, N. J.

1 Formerly U. S. N. Launch No. 647.

2 Formerly ga. s. Sina Shore.

3 Formerly ga. s. Rogue.

4 Formerly ga. s. (a) No. 32.
(b) Frank M. Phillips.5 Bold alien, Italian flag.
6 Composite.

MERCHANT MOTOR VESSELS OF THE UNITED STATES—Continued.

Official No.	Signal letters.	Rig.	Name of vessel.	Gross tonnage.	Net tonnage.	Length.	Breadth.	Depth.	Service.	Crew.	Indicated horsepower.	When built.	Where built.	Home port (where permanent document issues).
205583		Ga. s.	Drayton	13	9	44.6	14.2	3.8	Fsh.	1	20	1908	Eliza Island, Wash.	Seattle, Wash.
157252		Ga. s.	Dreadnaught	12	11	38.0	14.6	4.3	Pas.	1	1889	1889	Bellport, N. Y.	Philadelphia, Pa.
213620		Ga. s.	Dreadnaught	8	6	34.5	11.0	2.6	Fsh.	1	20	1915	Sitka, Alaska	Juneau, Alaska.
157667		Ga. s.	Dreamer	8	7	37.5	12.2	5.4	Fsh.	2	1902	1902	Bremen, Me.	Castine, Me.
214496		Ga. s.	Dreamer	25	23	45.4	13.8	4.9	Fsh.	1	1916	1916	Seattle, Wash.	Seattle, Wash.
211212		Ga. s.	Dream Girl	10	7	36.5	9.3	5.5	Pas.	1	20	1913	St. Louis, Mo.	St. Louis, Mo.
157333		Ga. s.	Drift	6	6	31.8	11.6	3.7	Pas.	1	1891	1891	Red Bluff, Tex.	Galveston, Tex.
206432		Ga. s.	Drift	8	5	37.0	10.0	2.3	Fsh.	3	12	1909	Everett, Wash.	Seattle, Wash.
210797		*Ga. p.	Driftwood	15	12	64.2	11.8	2.9	Pas.	1	50	1912	St. Louis, Mo.	St. Louis, Mo.
209884		Ga. s.	Driva	35	23	56.1	15.9	6.5	Fsh.	2	80	1912	Tacoma, Wash.	Ketchikan, Alaska.
206860		Ga. y.	Drone	26	23	41.6	13.8	7.0	Yct.	2	10	1909	New Rochelle, N. Y.	New York, N. Y.
157281		Ga. s.	Drucilla	9	6	51.0	14.0	3.2	Frt.	6	15	1890	Somerset County, Md.	Annapolis, Md.
157423		Ga. s.	Drusilla	8	6	44.8	9.5	3.9	Frt.	1	1892	1892	Bristol, R. I.	Providence, R. I.
212101		Ga. y.	Drusilla	54	37	83.5	14.5	6.9	Yct.	2	130	1914	New York, N. Y.	Philadelphia, Pa.
203264		Ga. y.	Dryad	16	16	38.0	12.9	5.7	Yct.	2	2	1906	Manitowoc, Wis.	Milwaukee, Wis.
126733		1 Duane		14	13	41.3	14.3	4.5	Msc.	2	1890	1890	Tottenville, N. Y.	New York, N. Y.
213266		Ga. s.	Dubrovnik	30	24	49.0	13.9	6.5	Fsh.	5	40	1915	Seattle, Wash.	Wrangell, Alaska.
206043		Ga. s.	Duchess	69	45	79.7	15.6	8.4	Fsh.	4	150	1909	Oakland, Cal.	San Francisco, Cal.
211637		Ga. s.	Duchess	10	9	34.3	13.0	3.8	Pas.	2	15	1892	Patchogue, N. Y.	Tuckerton, N. J.
208277		Ga. s.	Duckland	10	7	42.0	9.0	4.0	Fsh.	2	2	1908	Wrangell, Alaska	Wrangell, Alaska.
202853		Ga. s.	Dudley	12	10	50.0	9.0	3.0	Pas.	2	1906	1906	Georgetown, S. C.	Georgetown, S. C.
213471		*Ga. p.	Dudley	14	14	61.0	13.7	3.4	Pas.	3	20	1915	Albany, Ga.	Apalachicola, Fla.
210511		Ga. s.	Duke	10	8	36.8	8.6	3.4	Fsh.	1	14	1912	McLakata, Alaska	Ketchikan, Alaska.
157854		Ga. s.	Dulocna	14	10	45.0	12.4	3.8	Frt.	1	1902	1902	Cedar Bayou, Tex.	Houston, Tex.
201315		Ga. s.	Duncan	6	5	32.3	11.5	3.0	Frt.	1	1	1904	Colington, N. C.	Manteo, N. C.
206501		Ga. s.	Dundas	12	8	33.0	11.5	4.6	Fsh.	1	12	1912	Seattle, Wash.	Juneau, Alaska.
208722		Ga. s.	Dupont	40	27	62.0	10.0	7.2	Frt.	2	30	1911	Manitou, Wash.	Seattle, Wash.
206766		Ga. s.	Duro I	7	6	39.4	7.4	3.4	Pas.	1	22	1909	St. Joseph, Mich.	Memphis, Tenn.
212401		Ga. s.	Duskidora	10	10	33.0	13.1	3.7	Fsh.	1	12	1914	Babylon, N. Y.	Patchogue, N. Y.
208453		Ga. s.	Dux	7	6	34.2	11.7	2.8	Fsh.	1	12	1910	Patchogue, N. Y.	Do.
214369		Ga. y.	Dux II	26	18	66.6	11.4	5.1	Yct.	3	300	1916	New York, N. Y.	New York, N. Y.
157456		Ga. s.	Duxbury	38	28	61.5	19.0	6.1	Frt.	1	30	1896	Bemicia, Cal.	Seattle, Wash.
214032		Ga. s.	Dynamite Kid IV	7	5	32.3	9.2	4.1	Fsh.	1	12	1916	Seattle, Wash.	Ketchikan, Alaska.
210896		Ga. s.	Dynamite Kid V	9	7	36.5	8.9	4.4	Fsh.	1	18	1918	Glendale, Wash.	Do.
E.														
136105		Ga. s.	E. Glennan	8	7	40.8	12.9	2.9	Msc.	2	1889	1889	Biloxi, Miss.	Mobile, Ala.
214622		Ga. s.	E. Nielson	18	15	42.8	11.6	5.7	Fsh.	4	30	1917	Seattle, Wash.	Ketchikan, Alaska.
207258		Ga. s.	E. Z.	7	7	32.0	7.3	3.0	Pas.	1	8	1910	Andalusia, Ill.	Chicago, Ill.
207722		Ga. s.	E. Z.	7	7	42.1	9.0	2.5	Pas.	2	20	1908	Palacios, Tex.	Port Lavaca, Tex.
212287		Ga. s.	E. Z.	9	8	29.8	9.9	4.1	Frt.	2	2	1908	Arlington, N. J.	Newark, N. J.
206223		Ga. s.	E. A. Clayton	9	8	29.3	9.4	4.0	Fsh.	2	12	1907	Gills Rock, Wis.	Milwaukee, Wis.
200750		Ga. s.	E. A. Hegg	11	7	40.0	10.5	4.0	Pas.	2	1904	1904	Seattle, Wash.	Juneau, Alaska.
126539		Ga. s.	E. A. Hooper	9	8	36.2	11.6	4.8	Fsh.	3	1896	1896	Manchester, Mass.	Perth Amboy, N. J.
206722		Ga. s.	E. C. Orace	13	9	48.0	10.0	3.6	Msc.	2	50	1905	Guilford, Miss.	Mobile, Ala.
137010		Ga. s.	E. C. Knight	13	9	44.2	13.0	3.0	Fsh.	3	1902	1902	Punta Gorda, Fla.	Key West, Fla.
201150		Ga. s.	E. D. M.	14	11	33.3	10.1	3.6	Frt.	1	1904	1904	Seattle, Wash.	Juneau, Alaska.
207580		Ga. y.	E. E. E. E.	57	39	79.8	13.6	6.4	Yct.	2	100	1910	Detroit, Mich.	Detroit, Mich.
136918		Ga. s.	E. E. Moore	22	15	62.4	17.0	5.1	Msc.	2	18	1901	Oriole, Md.	Cape Charles, Va.
135926		Ga. s.	E. E. Smith	6	5	28.0	11.6	3.2	Fsh.	1	1896	1896	Patchogue, N. Y.	Patchogue, N. Y.
8452		Ga. s.	E. F. Mead	40	35	62.0	21.8	4.7	Frt.	2	2	1868	Nyack, N. Y.	Perth Amboy, N. J.
211355		Ga. s.	E. F. Travers	32	20	71.0	15.3	4.1	Frt.	3	37	1913	Fishing Creek, Md.	Crisfield, Md.
214463		*Ga. p.	E. H. Walby	46	14	52.7	17.0	3.6	Tow.	3	60	1916	Vicksburg, Miss.	Vicksburg, Miss.
8465		Ga. s.	E. J. Henkle	14	7	42.3	15.3	4.1	Oys.	2	1868	1868	Baltimore, Md.	Annapolis, Md.
213540		Ga. s.	E. J. N.	24	16	42.0	14.0	5.0	Fsh.	1	32	1915	Kasaan, Alaska	Ketchikan, Alaska.
209136		Ga. s.	E. J. Parks	7	6	47.8	11.0	3.2	Frt.	2	11	1902	Rappahannock, Va.	Crisfield, Md.
207166		Ga. s.	E. J. Vandrenit, jr.	7	7	29.0	8.0	3.6	Fsh.	2	9	1902	Manitowoc, Wis.	Port Huron, Mich.
207658		*Ga. p.	E. L. Clipper	12	12	48.0	14.0	2.0	Fer.	1	1910	1910	Wynot, Nebr.	Omaha, Nebr.
208213		Ga. s.	E. L. Lowe	5	5	26.5	11.2	3.5	Frt.	2	9	1910	Key West, Fla.	Key West, Fla.
215797		Ga. s.	E. L. Smith	64	46	63.7	18.6	6.1	Frt.	2	100	1917	Taft, Ore.	Astoria, Ore.
212861		Ga. s.	E. M. Davis	24	22	59.4	13.5	5.4	Fsh.	2	40	1898	Portsmouth, N. H.	Newport, R. I.
208725		Ga. s.	E. M. Willis	44	32	61.0	20.0	5.0	Frt.	2	50	1911	Williston, N. C.	Beaufort, N. C.
215599		*Ga. s.	E. R. Clarke	27	15	53.0	15.9	4.8	Frt.	2	45	1917	Ferrin, Va.	Norfolk, Va.
136758		Ga. s.	E. R. Daniels	26	17	56.0	22.0	4.7	Frt.	1	1899	1899	Roanoke Island, N. C.	Manteo, N. C.
136247		Ga. s.	E. R. Gandy	12	7	51.3	13.8	3.6	Msc.	1	1891	1891	St. Peters, Md.	Richmond, Va.
213023		Ga. s.	E. S. Conway	27	12	52.8	14.9	5.5	Tow.	3	120	1919	Chicago, Ill.	Chicago, Ill.
135745		Ga. s.	E. S. Dickerson	33	30	52.0	20.5	5.4	Frt.	2	1883	1883	Bay Shore, N. Y.	Patchogue, N. Y.
213319		Ga. s.	E. T. Somers	64	34	76.8	20.3	6.4	Frt.	3	60	1919	Whitehaven, Md.	Cape Charles, Va.
135606		Ga. s.	E. James Tull	19	12	55.0	16.6	4.7	Frt.	2	1882	1882	Pocomoke City, Md.	Annapolis, Md.
216463		Ga. s.	E. Warren Edwards	214	103	125.2	21.0	10.2	Fsh.	8	200	1918	Milford, Del.	Reedville, Va.
206915		Ga. s.	Eadem	14	12	55.1	11.1	3.3	Tow.	1	30	1906	Portland, Ore.	Seattle, Wash.
135500		Ga. s.	Eagle	9	8	37.0	13.6	3.9	Msc.	2	15	1882	Woodsburg, N. Y.	New York, N. Y.

1 Formerly sch. Sen Gem.

2 Formerly slip. Chief.

3 Formerly ga. s. Carrie M. Dudley.

4 Formerly ga. y.

5 Privateer.

6 Joy.

7 Formerly U. S. N. Launch Annie.

8 Oil engine.

MERCHANT MOTOR VESSELS OF THE UNITED STATES—Continued.

Official No.	Signal letters.	Rig.	Name of vessel.	Gross tonnage.	Net tonnage.	Length.	Breadth.	Depth.	Service.	Crew.	Indicated horsepower.	When built.	Where built.	Home port (where permanent document issues).
136820		Ga. s.	Eagle	8	8	36.5	12.5	3.4	Frt.	1		1884	Wallisville, Tex.	Galveston, Tex.
136868		Ga. s.	Eagle	9	8	35.0	10.6	3.3	Mec.	1		1886	Patchogue, N. Y.	Patchogue, N. Y.
136857		Ga. s.	Eagle	14	10	45.9	10.4	3.5	Pa.	1		1900	Warrenton, Oreg.	Seattle, Wash.
200019		Ga. s.	Eagle	12	9	44.6	8.5	4.0	Pa.	1		1903	Marshfield, Oreg.	Cocos Bay, Oreg.
201369		Ga. s.	Eagle	9	6	35.0	9.0	3.5	Tow.	1	15	1904	Southbend, Wash.	Seattle, Wash.
202456		Ga. s.	Eagle	10	10	35.6	10.2	3.0	Pa.	1		1905	East San Pedro, Cal.	Los Angeles, Cal.
204589		Ga. s.	Eagle	14	13	43.6	11.5	6.0	Pa.	2	30	1907	Manitowoc, Wis.	Chicago, Ill.
204686		Ga. s.	Eagle	62	22	74.7	22.3	4.2	Fah.	3	120	1907	San Francisco, Cal.	San Francisco, Cal.
205307		Ga. s.	Eagle	20	12	44.0	10.0	6.0	Fah.	1		1908	East Marshes, Me.	Eastport, Me.
205689		Ga. s.	Eagle	7	6	29.0	9.5	3.4	Fah.	2	9	1906	Marinette, Wis.	Milwaukee, Wis.
206642		Ga. s.	Eagle	13	10	39.3	9.9	4.0	Fah.	4	28	1908	Potoskey, Mich.	Gloucester, Mass.
207406		Ga. y.	Eagle	19	15	45.0	12.0	6.4	Yot.	2	25	1910	Stamford, Conn.	New York, N. Y.
208702		Ga. s.	Eagle	12	10	41.0	12.6	3.0	Pa.	2	20	1904	Key West, Fla.	St. Augustine, Fla.
208870		Ga. s.	Eagle	7	6	33.8	9.8	3.1	Fah.	1	10	1911	Fish Egg Island, Alaska.	Ketchikan, Alaska.
208875		Ga. s.	Eagle	10	9	38.2	8.4	3.0	Frt.	1	30	1901	Morris Heights, N. Y.	New London, Conn.
211110		Ga. s.	Eagle	23	15	54.0	14.5	5.7	Fah.	5	40	1913	Poulsbo, Wash.	Nome, Alaska.
212087		Ga. s.	Eagle	28	19	45.2	14.6	6.4	Fah.	7	30	1914	Tacoma, Wash.	Juneau, Alaska.
212883		Ga. s.	Eagle	15	13	54.0	11.5	3.0	Pa.	1	50	1915	Holly Hill, Fla.	St. Augustine, Fla.
214088		Ga. s.	Eagle	10	8	48.2	11.4	6.6	Frt.	1	27	1913	Biddford, Me.	Portland, Me.
215049		Ga. s.	Eagle	34	27	53.4	14.5	6.6	Fah.	7	40	1917	Tacoma, Wash.	Ketchikan, Alaska.
215366		Ga. s.	Eagle	12	9	35.6	10.3	4.9	Fah.	7	20	1917	Seattle, Wash.	Juneau, Alaska.
215857		Ga. s.	Eagle	9	6	40.1	10.9	2.9	Frt.	1	15	1917	Atlantic, N. C.	New York, N. Y.
216854		Ga. s.	Eagle	9	6	34.7	12.0	4.1	Mec.	3	36	1904	Bayonna, N. J.	Do.
136807		Ga. s.	Eagle Bird	14	9	41.6	14.3	3.5	Fah.	2		1896	Mount Pleasant, S. C.	Charleston, S. C.
216673		Ga. s.	Eagle	14	12	32.0	12.1	3.2	Fah.	1	16	1918	Hoonah, Alaska.	Juneau, Alaska.
207411		Ga. s.	Eagle No. 2	15	10	47.5	12.2	4.7	Pa.	1	24	1910	Long Branch, Wash.	Tacoma, Wash.
201049		Ga. s.	Eagle Point	7	6	35.0	7.0	6.2	Pa.	1		1904	East Dubuque, Ill.	Dubuque, Iowa.
216658		Ga. y.	Eagle Point	24	19	46.1	14.6	4.8	Yot.	2	37	1918	Pleasure Bay, N. J.	New York, N. Y.
136798		Ga. s.	Eaglet	13	12	38.1	13.0	4.2	Frt.	1	16	1900	New Haven, Conn.	Bridgeport, Conn.
216633		Ga. y.	Ean	16	14	36.2	15.2	4.4	Yot.	1	8		San Francisco, Cal.	San Francisco, Cal.
136581		Ga. s.	Earl	6	6	35.9	12.1	2.8	Frt.	1		1896	Hudson, Md.	Norfolk, Va.
208900		Ga. s.	Earl	8	6	29.5	9.3	3.2	Mec.	1	16	1911	Seattle, Wash.	Juneau, Alaska.
207187		Ga. s.	Earl A.	8	8	34.0	9.5	3.6	Tow.	2	24	1906	Manitowoc, Wis.	Milwaukee, Wis.
208182		Ga. s.	Earl K.	8	8	36.7	10.5	3.6	Frt.	1	30	1903	San Francisco, Cal.	San Francisco, Cal.
217010		Ga. s.	Earl M.	10	8	36.0	12.3	3.0	Fah.	3	19	1918	Douglas, Alaska.	Juneau, Alaska.
136946		Ga. s.	Earle	14	9	41.2	15.7	3.6	Ora.	1		1901	Tottenville, N. Y.	Bridgeport, Conn.
207083		Ga. s.	Earline	14	14	46.3	15.3	3.1	Mec.	1	36	1910	Beaufort, N. C.	Elizabeth City, N. C.
207743		Ga. s.	Early Rose	7	6	41.0	11.5	3.0	Mec.	2	20	1909	Montegut, La.	Morgan City, La.
212507		Ga. s.	East End	7	7	42.0	9.5	4.1	Pa.	1	15	1914	Biddford, Me.	Portland, Me.
207774		Ga. y.	East Wind	17	15	43.0	11.2	3.5	Yot.	2	2	1905	Boston, Mass.	St. Augustine, Fla.
214911		Ga. s.	Easter	36	28	60.7	15.3	6.8	Fah.	5	50	1917	Seattle, Wash.	Seattle, Wash.
136373		Ga. s.	Eastern Belle	7	7	34.5	10.5	5.4	Fah.	1	9	1892	Deer Isle, Me.	Castine, Me.
136007		Ga. s.	Eastport	7	7	31.2	13.3	3.5	Mec.	1		1896	Eastport, N. Y.	Eastport, N. Y.
214511		Ga. s.	Easy	12	7	37.0	11.4	3.1	Frt.	3	6	1916	Cut Off, La.	New Orleans, La.
203325		Ga. s.	Easy Times	10	9	30.1	13.8	3.5	Pa.	2		1902	New York, N. Y.	New York, N. Y.
211363		Ga. s.	Easy Claire	10	7	34.0	8.4	2.2	Pa.	1	25	1909	Seattle, Wash.	Tacoma, Wash.
135694		Ga. s.	Eben Baldwin	9	9	32.0	12.4	2.2	Pa.	1		1883	Patchogue, N. Y.	St. Augustine, Fla.
206197		Ga. s.	Eben A. Thacher	14	8	37.0	15.3	4.4	Fah.	1	20	1909	Chester, Mass.	Vineyard Haven, Mass.
213045		Ga. s.	Ebenesser	11	10	35.6	14.6	4.6	Fah.	1	20	1915	Patchogue, N. Y.	Patchogue, N. Y.
135912		Ga. s.	Echo	6	6	28.7	12.6	2.6	Mec.	1		1880	Guildford, Conn.	Greenport, N. Y.
136289		Ga. s.	Echo	19	18	46.0	16.0	4.0	Frt.	2		1866	St. Johns, N. B.	Eastport, Me.
201396		Ga. s.	Echo	15	5	47.5	10.9	3.0	Frt.	1	25	1904	Fogartyville, Fla.	Tampa, Fla.
207542		Ga. s.	Echo	15	11	58.2	12.3	3.5	Tow.	1	100	1910	Portland, Oreg.	Portland, Oreg.
208528		Ga. s.	Echo	29	19	54.1	14.2	4.2	Frt.	1		1911	St. Andrews, Fla.	Gulfport, Miss.
210094		Ga. s.	Echo	58	47	57.4	18.3	4.9	Frt.	4	38	1912	Miami, Fla.	Miami, Fla.
213547		Ga. s.	Echo	13	9	35.6	12.0	3.2	Fah.	1	20	1915	Moria Sound, Alaska.	Ketchikan, Alaska.
213758		Ga. s.	Echo	6	6	28.0	7.8	2.7	Fah.	1	10	1915	Oconto, Wis.	Milwaukee, Wis.
205084		Ga. y.	Eclectic	21	18	53.3	12.5	3.4	Yot.	1		1906	Grant, Fla.	St. Augustine, Fla.
136008		Ga. s.	Eclipse	9	8	30.0	12.8	4.3	Fah.	1	10	1888	Boothbay, Me.	Providence, R. I.
202227		Ga. s.	Eclipse	11	10	32.4	9.0	3.4	Frt.	2		1905	Two Rivers, Wis.	Chicago, Ill.
203215		Ga. s.	Eclipse	66	63	74.0	19.9	10.7	Frt.	10	37	1906	Gloucester, Mass.	Savannah, Ga.
204751		Ga. s.	Eclipse	13	11	36.5	12.0	2.8	Frt.	1	7	1907	Long Mott, Tex.	Port Lavaca, Tex.
206904		Ga. s.	Eclipse	17	6	46.8	13.9	5.8	Fah.	2	37	1909	East Machias, Me.	Machias, Me.
208424		Ga. s.	Eclipse	36	34	54.0	15.7	5.2	Fah.	2	75	1911	Anacortes, Wash.	Pt. Townsend, Wash.
208771		Ga. s.	Eclipse	9	8	27.5	10.5	3.0	Fah.	1	16	1900	Bay City, Mich.	Grand Haven, Mich.
211674		Ga. s.	Eclipse	9	9	37.2	9.2	3.4	Pa.	2	16	1890	Boston, Mass.	Boston, Mass.
211685		Ga. p.	Eclipse	13	11	63.1	16.9	3.2	Tow.	1	25	1913	Parkersburg, W. Va.	Pittsburgh, Pa.
136483		Ga. s.	Eda	5	5	32.4	11.0	3.2	Mec.	2		1894	Bayou Vermillion, La.	Morgan City, La.
136204		Ga. s.	Eda J. Morse	9	8	31.6	12.3	5.6	Fah.	2		1891	Friendship, Me.	New Bedford, Mass.
136935		Ga. s.	Eddo	12	11	46.6	10.5	2.9	Mec.	4		1901	St. Joseph, Mich.	Morgan City, La.
211173		Ga. s.	Ed Ryan Hayes	14	9	50.4	15.6	3.0	Frt.	2	16	1913	Apalachicola, Fla.	Apalachicola, Fla.
135437		Ga. s.	Eddie	5	5	28.5	11.0	3.4	Cod.	1	9	1880	Hyannisport, Mass.	Provincetown, Mass.
211303		Ga. s.	Eddie	10	10	32.0	9.0	3.2	Fah.	2	10	1906	Jackson Harbor, Wis.	Milwaukee, Wis.
216201		Ga. s.	Eddie L	8	7	32.2	10.5	3.0	Pa.	1	18	1912	Chicago, Ill.	St. Louis, Mo.

1 Formerly British sch. Linnet.

MERCHANT MOTOR VESSELS OF THE UNITED STATES—Continued.

Official No.	Signal letters.	Rig.	Name of vessel.	Gross tonnage.	Net tonnage.	Length.	Breadth.	Depth.	Service.	Crew.	Indicated horsepower.	When built.	Where built.	Home port (where permanent document issues).
						<i>Feet.</i>	<i>Feet.</i>	<i>Feet.</i>						
214108		*Ga. p.	Eddie T.	11	7	51.5	14.0	2.0	Tow.	1	40	1916	Parkersburg, W. Va.	Pittsburgh, Pa.
8622		Ga. s.	Eddie A. Minot.	13	8	45.6	14.6	5.0	Frt.	3	18	1870	Harpwell, Me.	Boston, Mass.
200302		Ga. s.	Eddlewill.	6	5	26.9	8.3	3.6	Tow.	1		1902	Seattle, Wash.	Seattle, Wash.
137049		Ga. s.	Edenia.	13	7	42.4	16.0	4.0	Oys.	2		1902	Tottenville, N. Y.	New York, N. Y.
213120		Ga. s.	Edgar E.	45	29	55.6	21.8	5.6	Frt.	5	50	1915	Dorchester, N. J.	Philadelphia, Pa.
135126		Ga. s.	Edgar Bernard.	16	14	41.5	15.7	4.3	Fsh.	1		1875	Glenwood, N. Y.	Perth Amboy, N. J.
216986		Ga. s.	Edgar Hurst.	22	14	57.6	12.6	5.1	Frt.	3	115	1918	West Norfolk, Va.	Norfolk, Va.
135752		Ga. s.	Edgar M. Schall.	30	21	62.3	17.8	5.3	Frt.	2		1883	Baltimore, Md.	Annapolis, Md.
211981		*Ga. p.	Edgefield.	17	13	59.1	17.8	1.1	Fer.	1	10	1914	Nashville, Tenn.	Nashville, Tenn.
216082		Ga. s.	Edie.	10	6	33.3	9.2	5.1	Fsh.	1	16	1918	Seattle, Wash.	Seattle, Wash.
209918		Ga. s.	Edison.	26	17	44.0	13.0	5.4	Fsh.	3	40	1912	Poulsbo, Wash.	Tacoma, Wash.
217507		Ga. s.	Edison.	10	7	35.0	10.5	4.2	Fsh.	1	40	1914	Port Lavaca, Tex.	Port Lavaca, Tex.
105829		Ga. s.	Edith.	20	13	55.2	15.6	3.3	Oys.	2		1878	Rockaway, N. Y.	Perth Amboy, N. J.
136401		Ga. s.	Edith.	6	6	27.2	10.3	4.2	Msc.	1		1891	Bristol, Me.	Boston, Mass.
136569		Ga. s.	Edith.	10	7	62.6	14.8	3.6	Frt.	1		1896	Hatteras, N. C.	Elizabeth City, N. C.
150201		Ga. s.	Edith.	11	9	37.2	13.7	4.2	Pas.	1	45	1880	New London, Conn.	New York, N. Y.
201269		*Ga. p.	Edith.	16	8	55.0	14.5	2.5	Frt.	3		1904	New Orleans, La.	New Orleans, La.
208346		Ga. p.	Edith.	12	9	46.7	11.6	3.3	Pas.	1	15	1911	Rosedale, Miss.	St. Louis, Mo.
209786		*Ga. p.	Edith.	10	7	33.6	12.1	3.3	Fsh.	3	16	1909	Dockton, Wash.	Tacoma, Wash.
210285		Ga. s.	Edith.	23	19	53.0	18.0	4.2	Frt.	2	50	1912	Morgan City, La.	New York, N. Y.
212800		*Ga. p.	Edith.	14	14	64.3	17.6	1.7	Pas.	2	15	1914	Fretageois Ferry, Ind.	Evansville, Ind.
213214		Ga. s.	Edith.	5	5	25.1	12.3	3.0	Frt.	1		1913	Port Republic, N. J.	Tuckerton, N. J.
213367		Ga. s.	Edith.	13	12	37.0	11.8	4.4	Pas.	1	15	1911	Philadelphia, Pa.	Philadelphia, Pa.
215196		Ga. s.	Edith.	6	6	37.5	9.6	3.4	Pas.	1	12	1917	Camden, N. J.	Do.
217875		Ga. s.	Edith.	8	7	31.5	9.4	3.6	Fsh.	2	12	1914	Anacortes, Wash.	Seattle, Wash.
217853		Ga. s.	Edith A.	8	7	32.0	10.5	3.0	Fsh.	1	7	1919	Hoona, Alaska.	Juneau, Alaska.
208727		Ga. s.	Edith Davison.	15	13	46.2	10.5	4.9	Frt.	1	30	1911	Baltimore, Md.	Baltimore, Md.
202310		Ga. s.	Edith F.	14	13	49.2	9.4	3.6	Frt.	1		1904	Detroit, Mich.	Detroit, Mich.
203865		*Ga. p.	Edith H.	10	10	64.6	12.3	5.0	Pas.	1		1907	Parkersburg, W. Va.	Pittsburgh, Pa.
14972		Ga. s.	Edith H. Cooney.	26	12	51.4	15.0	7.0	Fsh.	8	35	1917	Kennebunkport, Me.	Gloucester, Mass.
136040		Ga. s.	Edith L.	7	7	29.0	11.5	4.9	Fsh.	3		1889	Gloucester, Mass.	Do.
136864		Ga. s.	Edith Louise.	18	12	46.5	15.7	4.4	Oys.	8		1900	Atlantic City, N. J.	Philadelphia, Pa.
215657	LJBF	*Ga. s.	Edith Nute.	985	542	187.9	36.6	15.5	Frt.	22	480	1917	Rockland, Me.	Boston, Mass.
136317		Ga. s.	Edith S.	7	6	33.0	13.5	3.8	Pas.	2	16	1892	Patchogue, N. Y.	New York, N. Y.
204724		Ga. s.	Edith Silverira.	88	47	83.0	21.4	10.8	Fsh.	15	80	1907	Essex, Mass.	Boston, Mass.
136752		Ga. s.	Edith T.	13	11	44.0	14.3	6.7	Frt.	2		1899	Perry, Me.	Eastport, Me.
136318		Ga. s.	Edith M. Dryden.	9	7	52.5	14.2	3.5	Frt.	1		1892	Oriole, Md.	Annapolis, Md.
136100		Ga. s.	Edith M. Thompson.	21	20	48.5	15.8	6.0	Frt.	2	24	1889	Bristol, Me.	Boston, Mass.
136576		Ga. s.	Editor.	6	5	34.4	12.3	3.2	Msc.	1		1896	Wax Bayou, La.	Morgan City, La.
212186		Ga. s.	Editor.	25	17	44.6	14.9	5.6	Fsh.	7	30	1914	Gig Harbor, Wash.	Tacoma, Wash.
203389		Ga. s.	Edla.	12	8	39.1	9.5	3.0	Pas.	2		1906	Warroad, Minn.	Duluth, Minn.
7668		Ga. s.	Edmund Driggs.	53	17	66.0	18.5	7.6	Frt.	1	40	1864	Brooklyn, N. Y.	New York, N. Y.
206386		Ga. s.	Edmund F. Black.	66	35	72.2	20.0	8.7	Fsh.	14	20	1909	East Boothbay, Me.	Portland, Me.
135825		Ga. s.	Edna.	5	5	27.0	11.4	3.7	Msc.	2		1884	Osterville, Mass.	Greenport, N. Y.
135875		Ga. s.	Edna.	8	8	27.2	13.1	3.6	Frt.	1		1886	Noank, Conn.	Do.
136447		Ga. s.	Edna.	11	9	28.7	10.3	2.3	Pas.	1		1894	Canaveral, Fla.	St. Augustine, Fla.
136944		Ga. s.	Edna.	8	6	39.8	12.3	3.8	Frt.	2		1901	Greenback, Va.	Cape Charles, Va.
200500		Ga. s.	Edna.	9	9	43.2	12.0	2.4	Oys.	2		1903	Smyrna, N. C.	Norfolk, Va.
201539		Ga. s.	Edna.	6	5	32.4	10.5	3.8	Fsh.	2		1904	Mount Pleasant, S. C.	Charleston, S. C.
207908		*Ga. p.	Edna.	15	9	50.8	12.9	2.8	Frt.	6		1910	Nome, Alaska.	Nome, Alaska.
206557		Ga. s.	Edna.	6	6	26.9	7.2	3.2	Frt.	1	10	1911	Hoquiam, Wash.	Pt. Townsend, Wash.
208970		Ga. s.	Edna.	7	6	25.0	10.0	2.7	Fsh.	2	10	1905	Appleport, Wis.	Milwaukee, Wis.
209310		Ga. s.	Edna.	11	7	42.8	11.2	5.2	Frt.	1	40	1910	Stockton, Cal.	San Francisco, Cal.
210016		Ga. y.	Edna.	17	12	46.0	11.5	5.6	Yct.	1	35	1912	Los Angeles, Cal.	Los Angeles, Cal.
213349		Ga. s.	Edna.	18	12	41.5	12.6	4.6	Pas.	3	30	1915	Hoboken, N. J.	New York, N. Y.
215090		Ga. s.	Edna.	6	5	30.5	8.8	3.6	Frt.	1	20	1914	Peshigo, Wis.	Milwaukee, Wis.
201488		Ga. s.	Edna A.	9	8	38.2	13.8	3.6	Oys.	1		1882	Bay Shore, N. Y.	Patchogue, N. Y.
210132		Ga. s.	Edna A.	24	11	52.2	13.3	4.3	Frt.	3	40	1912	Knife River, Minn.	Duluth, Minn.
136226		Ga. s.	Edna B.	8	8	36.9	11.8	3.0	Frt.	1		1891	Suffolk, Va.	Norfolk, Va.
210171		Ga. s.	Edna B.	10	7	34.2	8.2	5.5	Pas.	1	27	1912	Los Angeles, Cal.	Los Angeles, Cal.
205564		Ga. s.	Edna C.	8	7	30.1	8.5	3.4	Fsh.	2	8	1905	Marinette, Wis.	Milwaukee, Wis.
211773		Ga. s.	Edna C.	14	9	42.1	11.0	5.7	Frt.	1	28	1913	Marlboro, Me.	Ellsworth, Me.
217326		Ga. s.	Edna C.	73	49	70.5	21.5	8.2	Fer.	4	150	1918	Rolph, Cal.	San Francisco, Cal.
211474		Ga. s.	Edna G.	14	10	34.2	8.6	2.8	Pas.	1	20	1912	St. Paul, Minn.	St. Louis, Mo.
210108		*Ga. p.	Edna L.	14	9	38.5	13.1	4.0	Pas.	2	38	1911	Mandarin, Fla.	Jacksonville, Fla.
209606		Ga. s.	Edna M.	12	10	42.0	14.5	4.5	Pas.	2	30	1912	Palatka, Fla.	Tampa, Fla.
136249		Ga. s.	Edna May.	10	9	46.0	14.5	3.8	Frt.	2		1891	Pocomoke City, Md.	Norfolk, Va.
212513		Ga. s.	Edna May.	7	6	39.5	9.0	3.5	Tow.	1	12	1906	Chicago, Ill.	Grand Haven, Mich.
213400		Ga. s.	Edna No. 2.	28	19	46.8	13.6	6.4	Tow.	2		1915	Bellingham, Wash.	Seattle, Wash.
136883		Ga. s.	Edna Virginia.	19	12	63.0	15.0	4.4	Msc.	2		1901	Pocomoke City, Md.	Newport News, Va.
136843		Ga. s.	Edna D. Lighthaiser.	31	23	68.0	18.9	5.1	Msc.	3		1900	Baltimore, Md.	Annapolis, Md.
135786		Ga. s.	Edna E. Brown.	14	8	38.4	15.6	4.6	Oys.	3	10	1884	Bayport, N. Y.	Philadelphia, Pa.
135888		Ga. s.	Edna H. Hulse.	6	5	27.8	12.6	3.4	Msc.	1		1884	Patchogue, N. Y.	Patchogue, N. Y.
100377		Ga. s.	Edna M. Jones.	7	6	31.0	13.8	3.2	Pas.	1		1885	do.	Do.

1 Formerly ga. s. Alexine Davison.

2 Formerly ga. s. Idler.

† Rebuilt, 1889.

‡ Oil engine.

MERCHANT MOTOR VESSELS OF THE UNITED STATES—Continued.

Official No.	Signal letters.	Rig.	Name of vessel.	Gross tonnage.	Net tonnage.	Length.	Breadth.	Depth.	Service.	Crew.	Indicated horsepower.	When built.	Where built.	Home port (where permanent document issues).
136177	KQVH	Ga. s.	Edna and Zadok.....	10	5	36.0	14.0	3.5	Oys.	4	12	1891	Leesburg, N. J.	Philadelphia, Pa.
136886		Ga. y.	EDRIS.....	53	49	69.3	19.5	6.2	Yct.	6	1901	Elisabeth, N. J.	San Francisco, Cal.
202694		Ga. s.	Edvina.....	18	12	52.0	17.8	3.1	Frt.	2	1905	Crittenden, Va.	Norfolk, Va.
208998		Ga. s.	Edward.....	12	6	45.8	11.3	4.0	Tow.	1	50	1911	Cedar Bayou, Tex.	Galveston, Tex.
209715		Ga. s.	Edward.....	13	10	44.1	15.2	3.4	Fsh.	1	15	1911	Patchogue, N. Y.	Patchogue, N. Y.
213199		Ga. s.	Edward C.....	6	6	28.4	8.0	3.1	Fsh.	2	15	1915	Green Bay, Wis.	Milwaukee, Wis.
213198		Ga. s.	Edw. F.....	9	8	28.4	9.2	3.3	Frt.	2	20	1915	do	Do.
216812		Ga. y.	Edward G. S.....	29	19	70.9	10.8	5.7	Yct.	2	300	1912	Biloxi, Miss.	New Orleans, La.
209221		Ga. p.	Edward H.....	23	23	48.0	12.0	4.0	Frt.	3	22	1911	Galena, Ill.	Chicago, Ill.
213017		Ga. s.	Edward J.....	21	8	48.0	14.4	4.5	Cod.	3	60	1915	Friendship, Me.	Portsmouth, N. H.
206882		Ga. s.	Edward K.....	9	8	32.8	9.6	4.2	Fsh.	2	12	1909	West De Pere, Wis.	Milwaukee, Wis.
202507		Ga. s.	Edward L.....	18	16	51.3	15.8	3.2	Frt.	3	12	1905	Mon Louis Island, Ala.	Mobile, Ala.
210405		Ga. s.	Edward Mills.....	8	6	39.4	11.9	3.7	Fsh.	1	40	1912	Toledo, Ohio.	Toledo, Ohio.
136037		Ga. s.	Edward Preston.....	6	5	29.9	12.8	3.5	Frt.	1	1889	Patchogue, N. Y.	Greenport, N. Y.
205693		Ga. s.	Edward S.....	15	11	44.4	16.0	4.8	Fsh.	3	16	1908	Charleston, S. C.	Charleston, S. C.
136915		Ga. s.	Edward McDaniel.....	11	10	38.9	14.8	3.6	Frt.	2	1901	Oriole, Md.	Norfolk, Va.
213954		Ga. s.	Edward Schenk.....	17	11	43.3	12.0	5.0	Msc.	2	110	1916	Tacoma, Wash.	Wrangell, Alaska.
136537		Ga. s.	Edward Westerbeke.....	10	8	35.5	14.1	3.6	Frt.	1	1896	Oakdale, N. Y.	Patchogue, N. Y.
210840		Ga. s.	Edw. H. Becke.....	14	13	40.7	15.0	6.1	Pas.	4	20	1912	Somers Point, N. J.	Philadelphia, Pa.
136431		Ga. s.	Edward H. Smeed.....	26	25	48.8	16.5	6.2	Fsh.	7	1894	Noank, Conn.	Newport, R. I.
136468		Ga. s.	Edward J. Roberts.....	14	12	55.0	15.6	2.7	Pas.	3	1894	Fish River, Ala.	Mobile, Ala.
206478		Ga. s.	Edward R. Gilman.....	14	14	58.2	14.8	2.5	Msc.	2	40	1909	Morhead City, N. C.	New York, N. Y.
203269		Ga. s.	Edward S. Gamble.....	20	14	47.2	15.2	4.2	Pas.	3	1908	Washington, D. C.	Washington, D. C.
136574		Ga. s.	Edward and Lesta.....	11	5	50.2	13.6	3.9	Oys.	2	1896	Port Haywood, Va.	Newport News, Va.
213517		Ga. s.	Edwards.....	39	33	64.7	23.7	4.2	Frt.	2	75	1915	Bay St. Louis, Miss.	Gulfport, Miss.
206990		Ga. y.	Edwina.....	48	32	77.1	14.0	4.6	Yct.	3	80	1909	Bayonne, N. J.	New York, N. Y.
214530		Ga. s.	EFFICIENT.....	43	29	59.9	16.8	4.6	Frt.	2	75	1916	Baltimore, Md.	Do.
137014		Ga. s.	Effie.....	7	6	38.5	12.4	2.5	Frt.	2	20	1902	Madison, Md.	Baltimore, Md.
212337		Ga. s.	Effie.....	19	14	49.0	12.0	4.7	Fsh.	1	60	1914	Bay City, Mich.	Grand Haven, Mich.
206879		Ga. s.	Effie Cox.....	9	8	41.6	11.5	3.2	Frt.	1	16	1909	Fairmount, Md.	Crisfield, Md.
212288	Ga. s.	Effie E.....	13	8	44.9	13.3	3.7	Frt.	2	12	1914	Charleston, S. C.	Charleston, S. C.	
136897	Ga. s.	Effie R.....	9	8	44.0	15.0	3.0	Oys.	1	1901	Bridgetown, Va.	Norfolk, Va.	
136077	Ga. s.	Effie A. Pearl.....	9	9	39.0	13.9	2.8	Frt.	2	1899	Messong Wharf, Va.	Do.	
212785	Ga. s.	Effie L.....	10	7	37.5	14.5	4.5	Fsh.	4	24	1913	Thomaston, Me.	New Bedford, Mass.	
136829	Ga. s.	Effie M. Gilkin.....	16	11	50.1	16.0	3.6	Fsh.	2	1900	Smyrna, N. C.	Miami, Fla.	
211002	Ga. s.	Effort.....	38	26	54.7	17.5	6.4	Msc.	3	90	1913	Brooklyn, N. Y.	New York, N. Y.	
211927	Ga. s.	Effn.....	135	102	84.0	25.3	7.0	Frt.	1	120	1914	St. Helens, Ore.	Portland, Ore.	
207639	Ga. y.	Efra.....	20	18	51.2	11.5	5.0	Yct.	2	80	1910	Bay Shore, N. Y.	Patchogue, N. Y.	
135891	Ga. s.	Egbert.....	14	12	30.0	13.2	4.4	Pas.	2	25	1885	Bussards Bay, Mass.	Providence, R. I.	
135640	Ga. s.	Egmont.....	14	9	54.7	12.4	3.9	Tow.	3	1882	Brooklyn, N. Y.	Jacksonville, Fla.	
210747	Ga. s.	Egyptian.....	6	5	36.0	7.6	3.0	Pas.	1	18	1912	Cave in Rock, Ill.	St. Louis, Mo.	
211137	Ga. s.	Eidsvold.....	22	15	40.7	13.3	5.4	Fsh.	5	27	1913	Seattle, Wash.	Seattle, Wash.	
214729	Ga. s.	8 Bells.....	15	14	52.0	12.6	2.3	Pas.	2	60	1917	Holly Hill, Fla.	St. Augustine, Fla.	
216523	Ga. s.	Elmer Beyer.....	104	92	87.1	18.6	8.8	Fsh.	10	150	1918	Port Hadlock, Wash.	Seattle, Wash.	
212290	Ga. y.	El Anita.....	16	12	42.4	11.6	4.5	Yct.	2	40	1910	St. Andrew, Fla.	Chicago, Ill.	
207234	Ga. s.	El Capitan.....	14	9	45.4	12.1	5.2	Tow.	1	90	1910	Belvedere, Cal.	San Francisco, Cal.	
7429	Ga. s.	El Dorado.....	47	33	63.3	17.4	7.4	Frt.	3	1849	Essex, Mass.	Eastport, Me.	
136636	Ga. s.	El Dorado.....	14	12	42.0	14.6	4.0	Frt.	1	1882	Tottenville, N. Y.	Perth Amboy, N. J.	
211662	Ga. s.	El Dorado.....	35	15	60.1	18.1	4.8	Frt.	1	35	1913	Stockton, Cal.	San Francisco, Cal.	
214766	Ga. s.	Eldorado.....	8	5	31.7	8.0	4.5	Pas.	1	15	1916	Galveston, Tex.	Galveston, Tex.	
136596	Ga. s.	El Hurd.....	33	23	60.3	15.7	5.7	Frt.	3	1896	Astoria, Ore.	Astoria, Ore.	
206333	Ga. s.	El Nido.....	15	12	45.3	11.8	5.2	Fsh.	1	40	1909	Seattle, Wash.	Juneau, Alaska.	
211744	Ga. s.	El Paso.....	31	21	57.4	13.0	5.2	Fsh.	2	50	1913	do	Ketchikan, Alaska.	
206172	Ga. s.	El Pipila.....	11	11	36.4	10.7	4.4	Frt.	2	1909	San Diego, Cal.	San Diego, Cal.	
136302	Ga. s.	El Placita.....	25	12	64.8	12.7	6.1	Frt.	1	1892	Boston, Mass.	Machias, Me.	
206036	Ga. s.	El Rito.....	73	43	89.2	22.0	5.8	Pas.	8	100	1909	New Orleans, La.	New Orleans, La.	
214172	Ga. s.	El Segundo.....	10	7	37.3	11.7	4.2	Tow.	1	40	1916	Oakland, Cal.	New York, N. Y.	
136625	Ga. s.	El Sueno.....	24	16	44.0	15.0	4.7	Fsh.	2	20	1894	Alameda, Cal.	Nome, Alaska.	
201237	Ga. s.	Eladio.....	22	17	59.4	12.0	7.5	Fsh.	2	1902	Astoria, N. Y.	Patchogue, N. Y.	
213757	Ga. s.	Elaine.....	6	5	26.6	8.8	3.3	Fsh.	1	12	1915	Pointe Aux Pins, Mich.	Grand Haven, Mich.	
136700	Ga. s.	Elaine.....	6	6	28.5	12.2	3.3	Fsh.	2	12	1898	Atlantic City, N. J.	Philadelphia, Pa.	
136950	Ga. s.	Elaine.....	14	9	47.5	11.0	5.5	Tow.	1	30	1901	San Francisco, Cal.	San Francisco, Cal.	
8585	Ga. s.	Elaine.....	35	34	51.9	18.5	5.9	Frt.	3	24	1878	New Bedford, Mass.	Barnstable, Mass.	
212405	Ga. s.	Elaine.....	7	6	26.8	12.0	4.2	Pas.	2	12	1898	Wakefield, R. I.	Fall River, Mass.	
136312	Ga. s.	Elate.....	5	5	33.6	9.8	4.6	Frt.	3	1892	Vinalhaven, Me.	South West Harbor, Me.	
207852	Ga. y.	Elator IV.....	18	11	60.0	10.4	5.2	Yct.	1	1909	Oshkosh, Wis.	Dubuque, Iowa.	
203490	Ga. s.	Elbe.....	9	31	31.0	9.0	3.3	Fsh.	1	18	1900	Manitowoc, Wis.	Grand Haven, Mich.	
208783	Ga. s.	Elberta.....	13	8	36.6	10.2	3.0	Pas.	2	25	1911	Grand Lake, La.	Morgan City, La.	
205364	Ga. s.	Elcisco.....	18	8	57.3	12.0	4.3	Tow.	1	100	1907	Vallejo, Cal.	San Francisco, Cal.	
211138	Ga. s.	Elco.....	11	10	30.8	10.5	3.8	Pas.	1	15	1912	Pawtucket, R. I.	Providence, R. I.	
216083	Ga. s.	Elco.....	13	9	40.2	12.4	4.9	Frt.	5	150	1918	Bayonne, N. J.	New York, N. Y.	
216755	Ga. s.	Elco.....	11	7	29.2	12.0	4.5	Pas.	15	1918	Pawtucket, R. I.	Providence, R. I.	
209094	Ga. s.	Elda J.....	14	10	54.7	14.0	3.5	Pas.	5	26	1911	New Orleans, La.	New Orleans, La.	

1 Formerly ga. y. Igloo.

2 Formerly ga. s. Laura H.

3 Formerly ga. s. Lively.

MERCHANT MOTOR VESSELS OF THE UNITED STATES—Continued.

Official No.	Signal letters.	Rig.	Name of vessel.	Gross tonnage.	Net tonnage.	Length.	Breadth.	Depth.	Service.	Crew.	Indicated horsepower.	When built.	Where built.	Home port (where permanent document issues).
						Feet.	Feet.	Feet.						
212883		Ga. s.	Eidena.....	14	9	40.9	12.6	6.3	Frt.	2	28	1914	Sebesco, Me.....	Portland, Me.
136856		Ga. s.	Eidora.....	8	6	33.7	8.6	2.4	Msc.	1		1899	Stamford, Conn.....	Bridgeport, Conn.
218350		Ga. s.	Eleana.....	10	9	30.2	13.2	4.1	Frt.	1		1915	Port Republic, N. J.....	Tuckerton, N. J.
136593		Ga. y.	Eleanor.....	24	21	45.5	17.0	7.4	Yct.	1		1897	Port Orange, Fla.....	St. Augustine, Fla.
136629		Ga. s.	Eleanor.....	6	6	37.2	13.0	2.9	Frt.	5		1901	Oxford, Md.....	Baltimore, Md.
136637		Ga. s.	Eleanor.....	7	7	28.5	11.0	5.6	Fsh.	2		1901	Friendship, Me.....	Stonington, Me.
203015		Ga. s.	Eleanor.....	8	8	28.3	12.0	4.5	Fsh.	2	15	1906	Wareham, Mass.....	New Bedford, Mass.
206478		Ga. s.	Eleanor.....	6	5	32.0	11.8	2.8	Msc.	1		1908	Patchogue, N. Y.....	Patchogue, N. Y.
207640		Ga. y.	Eleanor.....	18	13	50.8	11.0	4.8	Yct.	2	40	1910	Boston, Mass.....	New Bedford, Mass.
211758		Ga. s.	Eleanor.....	63	36	72.2	20.0	9.3	Fsh.	14	36	1913	East Boothbay, Me.....	Portland, Me.
214250		Ga. p.	Eleanor.....	15	15	56.3	16.0	2.7	Fer.	1	16	1916	Burbank, Wash.....	Seattle, Wash.
92806		Ga. s.	Eleanor.....	53	36	79.6	14.7	7.1	Frt.	1		1897	Middletown, Conn.....	Norfolk, Va.
203514	KVPN	Ga. y.	Eleanor IV.....	32	27	54.6	14.1	6.0	Yct.	3		1906	Long Island City, N. Y.....	Nashville, Tenn.
215087		Ga. s.	Eleanor B.....	6	5	30.6	9.5	3.0	Fsh.	1	8	1907	Marinette, Wis.....	Milwaukee, Wis.
135920		Ga. s.	Eleanor Dayton.....	6	5	29.8	13.8	3.2	Msc.	1		1886	Patchogue, N. Y.....	Greenport, N. Y.
209033		Ga. s.	Eleanor E.....	8	7	27.0	7.7	3.6	Pas.	2	25	1908	Arcadia, Mich.....	Grand Haven, Mich.
217916		Ga. s.	Eleanor G.....	10	8	34.9	13.1	3.8	Pas.	2	15			New York, N. Y.
214889		Ga. s.	Eleanor Louise.....	10	8	35.4	11.1	3.1	Frt.	1	20	1917	Noank, Conn.....	New London, Conn.
217076		Ga. s.	Eleanor May.....	18	8	46.0	14.9	5.1	Fsh.	5	36	1917	Friendship, Me.....	Vineyard Haven, Mass.
217960		Ga. s.	Eleanor A. Warner.....	42	22	55.3	20.6	6.1	Fsh.	2	60	1919	Patchogue, N. Y.....	Patchogue, N. Y.
209708		Ga. s.	Eleanora.....	24	16	44.0	13.5	5.2	Fsh.	2	36	1911	Seattle, Wash.....	Seattle, Wash.
212793		Ga. s.	Elector.....	31	21	52.1	14.1	6.2	Fsh.	8	40	1914	Tacoma, Wash.....	Do.
201800		Ga. s.	Electra.....	14	9	48.9	14.0	3.3	Msc.	1		1905	Paulsboro, N. J.....	Philadelphia, Pa.
209965		Ga. s.	Electra.....	13	12	41.8	12.0	4.1	Pas.	2	30	1909	Huntington, N. Y.....	New York, N. Y.
138976		Ga. s.	Electric.....	50	43	72.6	16.6	5.3	Frt.	1	25	1896	Astoria, Ore.....	Seattle, Wash.
135500		Ga. s.	Electric Light.....	18	17	42.0	14.6	6.6	Frt.	2	20	1881	Bristol, Me.....	Boston, Mass.
202198		Ga. s.	Elena.....	10	10	43.0	14.6	3.5	Frt.	2		1905	Pocomoke City, Md.....	Gulport, Miss.
200886		Ga. s.	Elenor.....	8	6	33.0	7.0	5.0	Pas.	1	15	1912	Houghton, Mich.....	Marquette, Mich.
212901		Ga. s.	Elenor.....	8	5	30.6	9.8	3.0	Msc.	2	16	1914	Owensdow, S. C.....	Charleston, S. C.
207535		Ga. p.	Elenora.....	8	8	41.4	10.0	2.7	Tow.	2	20	1908	Cincinnati, Ohio.....	Louisville, Ky.
26930		Ga. s.	Elf.....	14	12	40.0	12.0	6.1	Frt.	3	35	1877	Brooklyn, N. Y.....	New York, N. Y.
136687		Ga. s.	Elf.....	7	5	27.9	11.5	3.5	Frt.	2	10	1898	Flamingo, Fla.....	Baltimore, Md.
214669		Ga. y.	Elf.....	22	15	57.2	12.2	4.8	Yct.	2	300	1917	Atlantic City, N. J.....	Philadelphia, Pa.
212430	LDNG	Ga. y.	Elfin.....	18	14	42.0	10.9	5.5	Yct.	1	32	1911	West Lynn, Mass.....	Do.
211660		Ga. y.	Elif H.....	35	31	51.7	15.0	3.6	Yct.	3	24	1912	Daytona, Fla.....	St. Augustine, Fla.
202122		Ga. s.	Elida.....	10	7	36.8	10.3	3.2	Frt.	5	10	1905	Seattle, Wash.....	Juneau, Alaska.
206190		Ga. s.	Elijah S. Adkins.....	82	66	88.7	23.8	6.4	Frt.	3	50	1910	Salisbury, Md.....	Crusade, Md.
218045		Ga. s.	Elinor D.....	9	8	29.0	9.2	4.6	Fsh.	2	10	1919	Anacortes, Wash.....	Seattle, Wash.
135841		Ga. s.	Elinora Hill.....	19	18	41.8	15.7	6.9	Fsh.	3		1885	Noank, Conn.....	New London, Conn.
216336		Ga. s.	Elisa.....	18	12	48.8	14.5	4.7	Fsh.	2	35	1913	Astoria, Ore.....	Astoria, Ore.
206000		Ga. s.	Elise.....	14	12	43.2	15.5	3.8	Msc.	1	12	1908	Patchogue, N. Y.....	Patchogue, N. Y.
211112		Ga. s.	Elise.....	13	10	46.0	12.1	3.4	Frt.	1	20	1913	Deep Creek, Va.....	Cape Charles, Va.
212184	LDKV	Ga. y.	Elise.....	29	20	54.0	13.5	6.2	Yct.	2	32	1914	Essington, Pa.....	Patchogue, N. Y.
215432	LEQC	Ga. y.	Elise 2d.....	64	37	85.2	20.4	9.2	Yct.	3	75	1917	East Boothbay, Me.....	Philadelphia, Pa.
135945		Ga. s.	Elisaha.....	10	5	58.3	16.0	2.9	Oys.	2		1887	Tlghmans Island, Md.....	Annapolis, Md.
7968		Ga. s.	Elisaha Morgan.....	22	21	48.7	16.7	5.7	Frt.	2		1867	Waterford, Conn.....	Norfolk, Va.
214039	LFWP	Ga. y.	Elithro II.....	17	13	55.0	9.0	4.5	Yct.	1	250	1916	Stamford, Conn.....	Tampa, Fla.
136988		Ga. s.	Eliza T.....	7	6	42.0	13.3	3.0	Frt.	1		1902	Justisville, Va.....	Reedville, Va.
215471		Ga. s.	Eliza Ann.....	24	18	49.0	13.8	5.3	Fsh.	4	36	1917	Glenada, Ore.....	Marshfield, Ore.
8174		Ga. s.	Eliza Jane.....	29	27	52.5	17.2	5.3	Frt.	3		1867	New Bedford, Mass.....	New London, Conn.
136855		Ga. s.	Eliza A. Benner.....	21	14	47.1	16.9	6.7	Cod.	5	20	1900	Waldoboro, Me.....	Vineyard Haven, Mass.
214497		Ga. s.	Eliza C. Rigga.....	26	16	51.2	14.3	6.6	Frt.	6	40	1916	Rockport, Mass.....	Gloucester, Mass.
135749		Ga. s.	Elizabeth.....	11	11	39.0	13.0	3.5	Frt.	1		1893	Huntington Quarter, N. C.....	Elizabeth City, N. C.
204449		Ga. s.	Elizabeth.....	9	8	31.0	8.9	3.6	Fsh.	2		1907	Ludington, Mich.....	Grand Haven, Mich.
206465		Ga. s.	Elizabeth.....	10	7	33.4	9.2	3.2	Pas.	1	20	1909	Mucklteeo, Wash.....	Seattle, Wash.
207554		Ga. s.	Elizabeth.....	6	6	40.6	9.4	5.8	Tow.	1		1910	New Bern, N. C.....	New Bern, N. C.
211414		Ga. s.	Elizabeth.....	35	23	75.0	15.0	5.1	Fsh.	12	75	1913	Irrington, Va.....	Beaufort, N. C.
211799		Ga. s.	Elizabeth.....	8	5	37.0	11.0	4.0	Tow.	1	25	1913	Paulsboro, N. J.....	Philadelphia, Pa.
212876		Ga. s.	Elizabeth.....	8	5	39.0	12.0	4.6	Cod.	2	16	1903	Bristol, R. I.....	Provincetown, Mass.
213615		Ga. s.	Elizabeth.....	10	6	38.9	11.4	3.9	Fsh.	1	14	1915	Dare, Va.....	Newport News, Va.
214767		Ga. s.	Elizabeth.....	13	10	37.0	12.8	3.9	Frt.	1	20	1917	Anacortes, Wash.....	Seattle, Wash.
214858		Ga. y.	Elizabeth.....	36	17	57.0	11.9	5.0	Yct.	2	100	1910	Chicago, Ill.....	New Orleans, La.
215486		Ga. s.	Elizabeth.....	11	9	39.3	10.8	3.3	Frt.	1	15	1917	Atlantic, N. C.....	Beaufort, N. C.
217398		Ga. s.	Elizabeth.....	14	8	37.3	9.4	4.7	Pas.	1	40	1918	Racine, Wis.....	New Orleans, La.
218229		Ga. s.	Elizabeth III.....	8	6	31.6	8.8	4.7	Fsh.	1	10	1916	Boundbrook, N. J.....	Perth Amboy, N. J.
216078		Ga. s.	Elizabeth A.....	34	12	60.0	16.6	7.0	Fsh.	9	75	1918	Friendship, Me.....	Boston, Mass.
216650		Ga. s.	Elizabeth B.....	17	11	44.4	10.1	5.2	Frt.	2	40	1908	Waysata, Minn.....	Duluth, Minn.
210691		Ga. s.	Elizabeth Alice.....	14	6	44.0	14.4	3.7	Msc.	2	30	1912	Bagwells Creek, Va.....	Cape Charles, Va.
207860		Ga. s.	Elizabeth B.....	20	14	48.8	15.5	6.2	Fsh.	3	35	1910	Camden, N. J.....	Philadelphia, Pa.
212737		Ga. p.	Elizabeth B.....	7	7	49.5	11.0	2.0	Tow.	1	25	1914	Paducah, Ky.....	Paducah, Ky.
93180		Ga. y.	Elizabeth C.....	16	11	45.7	14.2	6.3	Yct.	2		1901	Middletown, Conn.....	Hartford, Conn.
203651		Ga. s.	Elizabeth C.....	16	13	50.0	15.9	5.5	Fsh.	8	20	1908	Atlantic City, N. J.....	Philadelphia, Pa.
210850		Ga. p.	Elizabeth D.....	6	5	46.4	8.0	1.9	Pas.	1	10	1912	Grantsville, W. Va.....	Pittsburgh, Pa.

1 Formerly ga. y. Tringa.

2 Formerly st. s. Minnie May.

3 Formerly ga. s. Volante.

4 Formerly ga. y. Margarita Theresa.

† Oil engine.

MERCHANT MOTOR VESSELS OF THE UNITED STATES—Continued.

Official No.	Signal letters.	R.g.	Name of vessel.	Gross tonnage.	Net tonnage.	Length.	Breadth.	Depth.	Service.	Crew.	Indicated horsepower.	When built.	Where built.	Home port (when permanent document issued).
218277	LRTK	Ga. s.	Elizabeth Edwards	93	65	82.6	21.6	7.3	Fah.	25	160	1919	Greenport, N. Y.	Greenport, N. Y.
207128		Ga. s.	Elizabeth No. 2	11	7	26.7	12.0	3.8	Oya.	1		1910	Brunswick, Ga.	Brunswick, Ga.
216789	LMPJ	Ga. s.	Elizabeth Ruth	862	500	174.8	38.4	17.1	Frt.	13	300	1918	Biloxi, Miss.	Beacon, Mass.
214988		Ga. s.	Elizabeth S. K.	29	27	55.0	14.0	6.5	Pas.	2		1917	Sturgeon Bay, Wis.	Grand Haven, Mich.
211477		Ga. s.	Elizabeth W.	71	48	80.7	21.5	6.0	Frt.	6	50	1913	Paulsboro, N. J.	Philadelphia, Pa.
212548		Ga. s.	Elizabeth W.	11	10	29.4	9.6	3.1	Fah.	2	15	1913	Jackson Harbor, Wis.	Milwaukee, Wis.
210889		Ga. s.	Elizabeth Wilson	24	11	57.7	14.9	3.6	Oya.	2	35	1912	Hunting Creek, Va.	Norfolk, Va.
8660		Ga. s.	Elizabeth A. Ames	13	13	37.0	15.0	4.0	Frt.	2		1870	Norfolk, Va.	Do.
216308		Ga. s.	Elizabeth M. King	30	13	58.1	14.2	7.2	Fah.	8	50	1918	Kennebunkport, Me.	Gloucester, Mass.
205558		Ga. s.	Elizabeth W. Numan	95	48	95.8	23.0	9.5	Fah.	14	80	1906	East Boothbay, Me.	Portland, Me.
216605		Ga. s.	Elizabeth and Ruth	84	38	88.6	20.2	9.0	Fah.	15	90	1918	Kennebunkport, Me.	Gloucester, Mass.
187020		Ga. s.	Eik	14	9	50.5	10.1	3.5	Frt.	1		1902	Astoria, Oreg.	Ketchikan, Alaska
204476		Ga. s.	Eik	23	19	43.9	15.4	5.1	Frt.	3	12	1898	Middletown, Conn.	New Haven, Conn.
207171		Ga. p.	Eik	12	12	50.2	15.4	2.6	Tow.	2	15	1910	Ironton, Ohio	Louisville, Ky.
206253	LBRW	Ga. s.	Eik	123	66	102.0	24.7	11.2	Fah.	19	100	1910	Essex, Mass.	Gloucester, Mass.
209724		Ga. s.	Eik	32	21	51.0	14.5	5.6	Fah.	1	45	1912	Seattle, Wash.	Seattle, Wash.
210127		Ga. s.	Eik	36	18	51.9	11.9	2.7	Frt.	3	30	1912	Cut Off, La.	New Orleans, La.
211650		Ga. s.	Eik	14	10	48.3	13.9	3.6	Frt.	1	28	1913	Cedar Bayou, Tex.	Houston, Tex.
212362		Ga. p.	Eik	10	8	39.5	8.8	3.7	Frt.	4	82	1915	Rockport, Ind.	Evansville, Ind.
212239		Ga. s.	Eik	20	13	47.8	12.0	5.2	Tow.	3	70	1918	Crittenden, Va.	Philadelphia, Pa.
212906		Ga. s.	Eik II	15	14	42.0	13.3	3.7	Pas.	1	30	1915	Anacortes, Wash.	Seattle, Wash.
203174		Ga. y.	Eikhorn	63	47	81.5	13.7	7.0	Yot.	5		1906	Boston, Mass.	Boston, Mass.
207127		Ga. s.	Eikhorn	14	9	40.0	10.7	4.6	Pas.	1	30	1909	Sacramento, Cal.	San Francisco, Cal.
8676		Ga. s.	Eila	55	44	70.7	23.5	5.6	Frt.	3		1899	Northport, N. Y.	Patchogue, N. Y.
130092		Ga. s.	Eila	8	8	33.0	14.4	3.7	Fah.	2		1899	Christ Church, S. C.	Charleston, S. C.
136241		Ga. s.	Eila	9	8	37.2	13.6	3.0	Frt.	1	6	1891	Clearcreek, Tex.	Galveston, Tex.
139655		Ga. s.	Eila	7	5	38.3	10.2	2.4	Pas.	2	25	1901	Franklin City, Va.	Newport News, Va.
137064		Ga. s.	Eila	8	8	45.6	10.4	4.4	Tow.	1		1908	Whitcomb, Wash.	Pt. Townsend, Wash.
208938		Ga. s.	Eila	12	11	43.0	14.4	3.3	Fah.	1		1896	Peekskill, N. Y.	New York, N. Y.
212088		Ga. s.	Eila	14	8	44.6	13.2	5.1	Fah.	2	20	1914	Eastport, Me.	Eastport, Me.
135914		Ga. s.	Elisarina	15	14	51.6	14.8	4.2	Frt.	1	16	1896	Sharptown, Md.	Newport News, Va.
202740		Ga. s.	Ella B.	5	5	28.5	11.5	3.6	Fah.	1		1885	East Providence, R. I.	Providence, Mass.
214567		Ga. p.	Ella Belle	5	5	43.7	7.5	2.0	Tow.	2	14	1916	Bowling Green, Ky.	Louisville, Ky.
130970		Ga. s.	Ella C.	11	10	41.0	14.7	3.0	Frt.	1		1902	Patchogue, N. Y.	Patchogue, N. Y.
216882		Ga. s.	Ella C.	6	5	30.8	9.7	2.6	Pas.	1		1913	Amityville, N. Y.	Do.
136184		Ga. s.	Ella Covington	16	15	55.0	16.6	4.1	Frt.	1		1891	Carrisman, Va.	Baltimore, Md.
135625		Ga. s.	Ella Flaherty	32	22	58.4	19.5	5.5	Frt.	2		1893	Baltimore, Md.	Beedville, Va.
136741		Ga. s.	Ella G.	11	10	29.4	14.3	4.3	Pas.	1		1899	Jersey City, N. J.	New York, N. Y.
208584		Ga. s.	Ella H.	6	6	26.0	9.0	3.0	Fah.	1	8	1910	Ludington, Mich.	Grand Haven, Mich.
217505		Ga. s.	Ella K.	20	6	49.3	14.1	4.1	Fah.	2	36	1918	Ferris, Va.	Newport News, Va.
218374		Ga. s.	Ella K.	7	6	39.0	9.7	3.5	Pas.	1	15	1919	Georgetown, Mich.	Grand Haven, Mich.
207759		Ga. s.	Ella Lee	9	8	35.2	7.2	3.3	Pas.	2	16	1910	Saugatuck, Mich.	Georgetown, S. C.
217632		Ga. s.	Ella Mae	9	6	37.7	8.6	3.0	Frt.	2	21		Baltimore, Md.	Baltimore, Md.
136730		Ga. s.	Ella Marie	40	40	52.0	18.6	5.0	Msc.	1		1899	Wickford, R. I.	Newport, R. I.
202338		Ga. s.	Ella Marie	13	9	49.8	9.3	3.0	Pas.	2		1905	Seattle, Wash.	Seattle, Wash.
135299		Ga. s.	Ella May	14	14	35.3	14.5	5.9	Fah.	3		1877	Mystic, Conn.	New London, Conn.
136430		Ga. s.	Ella May	10	7	44.0	11.2	2.3	Frt.	1	5	1894	Brynna, N. C.	New Bern, N. C.
136720		Ga. s.	Ella Myrtle	29	19	60.0	17.6	4.4	Frt.	1		1896	Straita, N. C.	Do.
136015		Ga. s.	Ella Noble	12	6	31.0	13.4	3.6	Msc.	6		1898	Somerset County, Md.	Newport News, Va.
211760		Ga. s.	Ella R.	11	9	39.0	9.1	3.1	Msc.	1	16	1913	Atlantic, N. C.	Beaufort, N. C.
211547		Ga. s.	Ella P.	12	8	40.2	12.5	4.3	Msc.	1	36	1913	Mobile, Ala.	Mobile, Ala.
207966		Ga. s.	Ella T.	10	9	36.0	10.2	3.6	Pas.	4		1910	Fairton, N. J.	Philadelphia, Pa.
215373		Ga. s.	Ella W.	7	6	28.4	8.6	3.5	Pas.	1	12	1910	Berkeley, N. J.	Do.
135786		Ga. s.	Ella E. Robbins	35	27	67.3	18.5	5.3	Msc.	2		1894	Solomons, Md.	Annapolis, Md.
8373		Ga. s.	Ella K. Wilson	12	11	33.4	11.8	2.9	Oya.	2		1867	Worcester County, Md.	Cape Charles, Va.
136642		Ga. s.	Ella L. Sterling	13	10	46.6	12.1	2.1	Frt.	1	40	1897	Parsonville, Md.	Perth Amboy, N. J.
8963		Ga. s.	Ella V. Little	9	9	35.3	13.7	3.6	Oya.	2		1873	Barnegat, N. J.	Do.
135859		Ga. s.	Ella and Ora	17	9	51.0	14.5	4.0	Oya.	2		1885	Piankatank, Va.	Newport News, Va.
8825		Ga. s.	Ellen	8	8	34.5	13.0	3.8	Fah.	2		1872	Mystic, Conn.	Greenport, N. Y.
200540		Ga. s.	Ellen	80	55	82.0	28.5	4.5	Frt.	2	30	1903	San Francisco, Cal.	San Francisco, Cal.
202396		Ga. s.	Ellen	14	11	39.0	10.6	4.2	Pas.	1	25	1902	do.	Do.
203796		Ga. s.	Ellen	8	8	36.9	13.0	3.0	Frt.	3		1906	Smith Point, Tex.	Galveston, Tex.
210909		Ga. s.	Ellen	6	6	34.2	6.7	2.9	Pas.	1	20	1912	Calhoun, Tenn.	Chattanooga, Tenn.
211762		Ga. s.	Ellen	6	6	34.6	10.3	5.0	Fah.	2	50	1912	San Francisco, Cal.	Los Angeles, Cal.
214233		Ga. s.	Ellen	15	12	39.8	14.3	4.9	Pas.	2	24	1916	Mariners Harbor, N. Y.	New York, N. Y.
209619		Ga. s.	Ellenora	24	21	42.0	11.8	5.6	Frt.	1	35	1912	Hoquiam, Wash.	Seattle, Wash.
202726		Ga. s.	Ellen Blake	10	8	36.5	13.2	3.8	Pas.	1	10	1905	Port Republic, N. J.	Philadelphia, Pa.
135830		Ga. s.	Ellen Burr	21	20	47.6	17.2	4.3	Frt.	2	25	1885	Merrick, N. Y.	New York, N. Y.
208040		Ga. s.	Ellen Charlotta	27	27	53.5	16.7	6.4	Fah.	9		1910	Gloucester, Mass.	Do.
8327		Ga. s.	Ellen Gunderson	42	22	58.5	22.0	4.5	Frt.	1	35	1868	San Francisco, Cal.	San Francisco, Cal.
202906		Ga. s.	Ellen H.	7	5	31.6	8.4	3.4	Tow.	3		1906	Bellingham, Wash.	Pt. Townsend, Wash.
137033		Ga. s.	Ellen J.	13	7	42.4	16.0	4.0	Oys.	3		1902	Tottenville, N. Y.	New York, N. Y.
7084		Ga. s.	Ellen Maria	32	30	59.7	17.5	5.2	Frt.	1		1852	Falmouth, Me.	Rockland, Me.
217348		Ga. s.	Ellen May	12	10	40.8	9.3	4.1	Pas.	1	25	1903	Alton, Ill.	New York, N. Y.

1 Formerly ga. s. Irene.

* Formerly ga. s. Nimmo.

MERCHANT MOTOR VESSELS OF THE UNITED STATES—Continued.

Official No.	Signal letters.	Rig.	Name of vessel.	Gross tonnage.	Net tonnage.	Length.	Breadth.	Depth.	Service.	Crew.	Indicated horsepower.	When built.	Where built.	Home port (where permanent document issues).
						Feet.	Feet.	Feet.						
200100		Ga. s.	Ellen S.	33	30	66.2	18.4	4.2	Oys.	6	36	1903	Bridgeport, Conn.	Greenport, N. Y.
203950		Ga. s.	Ellen Silsbe	6	5	30.0	12.1	3.0	Fsh.	1	1	1907	Patchogue, N. Y.	Patchogue, N. Y.
216501		Ga. s.	Ellen W.	8	6	29.0	9.1	4.3	Fsh.	2	15	1918	Seattle, Wash.	Seattle, Wash.
215531		Ga. s.	Ellen IV	6	5	27.0	9.3	3.9	Pas.	0	15	1917	West Barrington, R. I.	Providence, R. I.
217542		Ga. s.	Ellen T. Marshall	124	75	104.9	23.1	11.2	Fsh.	20	84	1919	Essex, Mass.	Gloucester, Mass.
137008		Ga. s.	Elidia	14	9	45.1	10.0	4.0	Pas.	2	1	1901	Bayonne, N. J.	Philadelphia, Pa.
136440		Ga. s.	Elouise	7	7	25.9	11.8	3.6	Fsh.	1	8	1894	Orleans, Mass.	Barnstable, Mass.
217451		Ga. s.	Eltrington	22	18	47.6	13.1	5.8	Fsh.	4	30	1918	Seattle, Wash.	Seattle, Wash.
216524		Ga. s.	Ely	10	7	33.0	9.2	5.4	Fsh.	1	25	1918	Eagle Harbor, Wash.	Do.
202564		Ga. s.	Elma	9	5	28.2	12.3	3.6	Frt.	1	14	1905	Port Republic, N. J.	Philadelphia, Pa.
210156		Ga. s.	Elma	11	11	35.2	11.6	4.5	Pas.	3	24	1910	Taunton, Mass.	Miami, Fla.
215433		Ga. s.	Elma	8	6	29.7	9.2	4.1	Pas.	0	15	1917	Seattle, Wash.	Seattle, Wash.
202813		Ga. s.	Elmar	46	31	69.5	13.0	6.2	Frt.	3	70	1906	New York, N. Y.	New York, N. Y.
212736		Ga. y.	Elmar II	21	14	58.7	11.6	4.6	Yct.	3	65	1911	East Portchester, Conn.	Do.
210311		Ga. y.	ELMASADA II	123	83	100.5	16.0	8.0	Yct.	6	125	1912	New York, N. Y.	New Orleans, La.
215024		Ga. s.	Elme	20	17	43.6	12.3	5.3	Fsh.	5	20	1917	Keyport, Wash.	Seattle, Wash.
213319		Ga. s.	Elmer	30	20	49.8	14.0	6.3	Fsh.	8	40	1915	Dockton, Wash.	Unalaska, Alaska.
212449		Ga. s.	Elmer S.	20	10	41.8	14.7	6.0	Fsh.	3	36	1914	Rockport, Mass.	Provincetown, Mass.
207433		Ga. s.	Elmer C.	7	6	35.0	9.9	3.6	Pas.	2	20	1909	Eufaula, Ala.	Apalachicola, Fla.
137074		Ga. s.	Elmer E. Gray	121	71	106.5	24.0	11.2	Frt.	19	20	1903	Essex, Mass.	Gloucester, Mass.
136923		Ga. s.	Elmer E. Osier	7	7	27.8	11.2	5.5	Fsh.	1	1	1901	Friendship, Me.	Boothbay, Me.
216798	LMPW	Ga. s.	Elmir Roberts	784	695	179.3	37.9	14.1	Frt.	10	200	1918	Orange, Tex.	Port Arthur, Tex.
212042		Ga. s.	Elmo	21	14	42.3	14.1	5.7	Fsh.	7	25	1914	Tacoma, Wash.	Tacoma, Wash.
214755		Ga. s.	Elmo	9	8	31.2	11.2	3.4	Pas.	1	11	1916	Harrison, N. J.	Newark, N. J.
217541		Ga. s.	Elmo	16	13	42.2	12.0	3.1	Frt.	7	12	1918	Leechville, N. C.	Washington, N. C.
202031		Ga. s.	Elmore	7	5	35.4	9.0	3.8	Fer.	1	1	1905	Empire, Oreg.	Marfield, Oreg.
212030		Ga. s.	Elmore	14	9	36.5	12.8	4.1	Pas.	1	27	1913	Delray, Fla.	Miami, Fla.
136238		Ga. s.	Eloise	6	5	30.6	12.9	3.3	Fsh.	1	1	1883	Islip, N. Y.	New York, N. Y.
211267		Ga. s.	Eloise	65	59	70.1	18.5	7.2	Fsh.	6	36	1913	Boston, Mass.	Portland, Oreg.
8341		Ga. s.	Elouise	6	5	29.5	11.9	2.8	Msc.	1	1	1866	Brook Haven, N. Y.	Patchogue, N. Y.
200401		Ga. s.	Elena	14	10	44.0	12.9	3.8	Oys.	2	1	1903	Glenwood, N. Y.	Do.
201818		Ga. s.	Elsa	11	9	31.6	11.6	5.0	Frt.	1	15	1905	Seattle, Wash.	Seattle, Wash.
207648		Ga. y.	Elsana	26	24	48.2	15.2	8.0	Yct.	2	1	1910	Friendship, Me.	Hartford, Conn.
218201		Ga. y.	Elsana III	22	15	52.0	12.3	5.7	Yct.	1	45	1914	New London, Conn.	New York, N. Y.
201097		Ga. s.	Elsie	23	13	50.5	13.5	4.8	Pas.	2	100	1904	San Francisco, Cal.	San Francisco, Cal.
208047		Ga. s.	Elsie	22	13	59.6	15.7	5.1	Pas.	2	50	1910	New Orleans, La.	New Orleans, La.
208723		Ga. s.	Elsie	22	14	44.0	12.5	5.0	Fsh.	5	30	1911	Seattle, Wash.	Juneau, Alaska.
210047		Ga. s.	Elsie	9	6	44.0	9.0	4.6	Pas.	3	28	1912	Franklin, La.	Morgan City, La.
217078		Ga. s.	Elsie	10	8	34.4	11.4	3.2	Fsh.	1	10	1918	Sitka, Alaska	Juneau, Alaska.
217854		Ga. s.	Elsie	7	5	29.6	9.1	4.3	Fsh.	1	10	1919	Tacoma, Wash.	Seattle, Wash.
218122		Ga. s.	Elsie	8	6	33.5	9.3	4.3	Fsh.	1	12	1919	Seattle, Wash.	Do.
206359		Ga. s.	Elsie Allen	14	9	35.5	12.2	5.5	Frt.	2	20	1909	Tacoma, Wash.	Do.
213946		Ga. s.	Elsie B.	10	8	29.0	9.0	3.6	Fsh.	3	20	1912	Michigan City, Ind.	Chicago, Ill.
215448		Ga. s.	Elsie D.	12	8	35.0	11.6	4.5	Fsh.	2	16	1917	Hydaburg, Alaska	Ketchikan, Alaska.
205550		Ga. s.	Elsie J.	9	8	30.2	10.2	4.6	Fsh.	2	16	1908	East Greenwich, R. I.	Providence, R. I.
136875		Ga. s.	Elsie K.	12	9	42.0	14.0	4.5	Oys.	1	1	1901	South Norwalk, Conn.	New York, N. Y.
213839		Ga. s.	Elsie Louise	17	11	50.0	14.6	3.6	Frt.	1	35	1914	Irrington, Va.	Reedville, Va.
201316		Ga. s.	Elsie M.	9	7	41.0	11.7	5.6	Frt.	2	1	1904	Eastport, Me.	Eastport, Me.
204489		Ga. s.	Elsie Marie	15	14	35.5	10.3	5.6	Fsh.	3	1	1907	Milwaukee, Wis.	Marquette, Mich.
201792		Ga. s.	Elsie May	8	7	31.5	12.0	4.5	Pas.	1	1	1905	Atlantic City, N. J.	Philadelphia, Pa.
205528		Ga. s.	Elsie N.	13	10	36.2	15.0	4.7	Msc.	1	1	1908	New Haven, Conn.	New Haven, Conn.
207377		Ga. s.	Elsie W.	14	9	40.3	12.0	6.3	Frt.	1	25	1910	Belhaven, N. C.	Washington, N. C.
136481		Ga. s.	Elsie A. Bridges	10	10	31.4	12.3	6.0	Fsh.	1	1	1894	Friendship, Me.	Machias, Me.
210067		Ga. s.	Elsinore	35	23	55.6	16.2	6.4	Fsh.	2	50	1912	Dockton, Wash.	Juneau, Alaska.
107543		Ga. y.	Elske	18	15	49.6	13.3	7.0	Yct.	2	30	1900	Marblehead, Mass.	New York, N. Y.
213325		Ga. s.	Elston F.	7	5	32.0	9.6	4.8	Fsh.	1	15	1915	Vinal Haven, Me.	Vinal Haven, Me.
211705		Ga. s.	Elva May	7	5	30.4	8.5	2.1	Msc.	1	8	1913	Otway, N. C.	Beaufort, N. C.
200700		Ga. s.	Elva L. Spurling	74	49	79.8	21.4	9.2	Fsh.	12	1	1904	Essex, Mass.	Boston, Mass.
137055		Ga. s.	Elvia Alice	10	7	33.1	11.4	6.0	Fsh.	1	1	1903	Bremen, Me.	South West Harbor, Me.
216375		Ga. p.	Elvie No. 2	11	9	33.6	9.6	2.5	Pas.	1	8	1916	Barfield, Ark.	Memphis, Tenn.
136744		Ga. s.	Elvina	7	5	29.7	9.2	3.5	Pas.	1	1	1899	Port Ludlow, Wash.	Seattle, Wash.
207598		Ga. s.	Elvina	14	11	44.0	11.5	4.5	Pas.	2	40	1910	Brule, Wis.	Duluth, Minn.
211503		Ga. y.	Elvira	95	64	67.0	19.1	4.8	Yct.	2	40	1905	Brooklyn, N. Y.	Newark, N. J.
212018		Ga. s.	Elvira II	8	7	33.0	9.0	4.2	Pas.	1	18	1912	Boston, Mass.	Boston, Mass.
210682		Ga. s.	Elvira M.	6	6	24.6	8.5	3.0	Fsh.	1	6	1907	Green Bay, Wis.	Milwaukee, Wis.
216469	LKWH	Ga. s.	Elvira Stolt	812	622	187.6	38.0	15.2	Frt.	13	240	1918	Portland, Oreg.	New York, N. Y.
207735		Ga. y.	Elvire	16	12	41.0	11.0	6.5	Yct.	1	30	1910	Sharptown, Md.	Do.
203530		Ga. s.	Emala	13	9	37.4	9.6	2.4	Frt.	3	25	1906	Miami, Fla.	St. Augustine, Fla.
216316		Ga. s.	Emancipator	39	31	55.9	15.4	7.0	Fsh.	8	50	1918	Gig Harbor, Wash.	Tacoma, Wash.
211485		Ga. s.	Emandell	11	5	46.2	11.2	3.1	Tow.	1	37	1913	Elizabeth City, N. C.	Elizabeth City, N. C.
211283		Ga. s.	Emanuel	46	44	68.8	19.7	3.8	Frt.	2	40	1913	Menominee, Mich.	Milwaukee, Wis.
217995		Ga. s.	Emblem	7	5	29.6	9.2	4.0	Fsh.	7	18	1919	Seattle, Wash.	Juneau, Alaska.
213287		Ga. s.	Emden	10	9	27.4	9.8	3.7	Fsh.	2	10	1915	Green Bay, Wis.	Milwaukee, Wis.

¹ Formerly ga. y. Kathmar II.

² Formerly ga. s. Carmen.

³ Formerly st. y. ^a Agatha.
^b America.

⁴ Formerly ga. s. Mingarell.
[†] Oil engine.

MERCHANT MOTOR VESSELS OF THE UNITED STATES—Continued.

Official No.	Signal letters.	Rig.	Name of vessel.	Gross tonnage.	Net tonnage.	Length.	Breadth.	Depth.	Service.	Crew.	Indicated horsepower.	When built.	Where built.	Home port (where permanent document issued).
214354		Ga. s.	Emelia H.	11	7	30.0	13.0	5.0	Frt.	1	16	1914	Unger, Alaska	Unalaska, Alaska.
211530		Ga. s.	Emeline K.	8	7	34.1	9.0	3.7	Pas.	2	20	1896	Philadelphia, Pa.	Newark, N. J.
216990		Ga. s.	Emerald	8	7	27.6	10.6	3.3	Fsh.	1	14	1913	Wrangell, Alaska	Juneau, Alaska.
211419		Ga. s.	Emeraunce	27	26	41.8	11.5	4.8	Pas.	2	40	1913	Three Mile Bay, N. Y.	Cape Vincent, N. Y.
207730		Ga. y.	Emerem	18	16	45.0	10.2	5.4	Yct.	1	24	1910	New York, N. Y.	Patchogue, N. Y.
201401		El. s.	Emil	9	6	42.3	9.2	2.9	Tow.	2	3	1904	Franklin City, Va.	Cape Charles, Va.
212696		Ga. s.	Emilia D.	20	10	43.7	14.8	5.5	Cod.	3	24	1914	Rockport, Mass.	Provincetown, Mass.
136626		Ga. s.	Emilie M.	9	6	33.2	10.0	4.0	Fsh.	2	10	1897	Stanwood, Wash.	Juneau, Alaska.
200142		Ga. y.	Emilie S.	22	13	54.0	14.0	5.5	Yct.	1	50	1903	Clinton, Conn.	Boston, Mass.
136878		Ga. s.	Emily	8	6	30.4	12.5	3.6	Oys.	1	1	1901	Rowayton, Conn.	Bridgeport, Conn.
137073		Ga. s.	Emily	15	9	42.9	12.5	3.1	Frt.	1	1	1903	St. Petersburg, Fla.	Tampa, Fla.
107664	KRDB	Ga. y.	Emily	22	21	41.1	15.0	5.5	Yct.	2	7	1901	Bayonne, N. J.	Philadelphia, Pa.
202247		Ga. s.	Emily	13	12	35.8	14.0	4.9	Msc.	2	3	1905	do.	New York, N. Y.
204379		Ga. s.	Emily	11	7	47.0	10.2	3.2	Frt.	2	8	1907	St. Michael, Alaska	St. Michael, Alaska.
208812		Ga. s.	Emily	10	9	30.0	8.2	4.0	Fsh.	2	8	1910	Green Bay, Wis.	Milwaukee, Wis.
213538		Ga. s.	Emily	12	8	37.8	10.7	2.6	Msc.	1	15	1915	New Haven, Conn.	New Haven, Conn.
215566		Ga. s.	Emily	19	13	44.4	14.0	5.4	Wat.	1	30	1917	Portland, Me.	Philadelphia, Pa.
217353	LPFC	Ga. s.	Emily	417	319	136.4	30.6	12.0	Frt.	11	150	1918	Pensacola, Fla.	New York, N. Y.
217786		Ga. s.	Emily	15	10	52.0	10.3	5.0	Frt.	1	1	1903	Cape Vincent, N. Y.	Cape Vincent, N. Y.
207994		Ga. s.	Emily B.	10	7	31.3	10.4	5.1	Pas.	1	1	1907	Clinton, Conn.	Hartford, Conn.
212751		Ga. s.	Emily G.	8	7	46.4	12.8	3.8	Frt.	2	12	1899	Mount Pleasant, S. C.	Charleston, S. C.
8369		Ga. s.	Emily J.	16	15	43.0	15.4	3.3	Oys.	1	1	1868	Merrick, N. Y.	Perth Amboy, N. J.
202220		Ga. y.	Emily Jane	16	16	45.8	13.2	5.7	Yct.	1	1	1905	South Boston, Mass.	Barnstable, Mass.
207211		Ga. s.	Emily Mae	6	5	33.4	9.4	5.9	Msc.	2	6	1909	Thunderbolt, Ga.	Beaufort, S. C.
215514		Ga. s.	Emily Margarette	43	29	57.2	19.4	5.4	Frt.	3	45	1917	Coinjock, N. C.	Norfolk, Va.
212309		Ga. s.	Emily R.	9	6	32.1	9.0	4.1	Fsh.	1	7	1914	Seattle, Wash.	Ketchikan, Alaska.
203728		Ga. s.	Emily Sears	44	22	63.6	18.1	8.3	Fsh.	12	1	1906	Gloucester, Mass.	Apalachicola, Fla.
7980		Ga. s.	Emily F. Richard	50	33	63.5	22.3	5.0	Frt.	2	40	1867	San Francisco, Cal.	San Francisco, Cal.
201310		Ga. s.	Emily T.	11	10	38.7	14.0	4.0	Fsh.	2	1	1903	Green Bay, Wis.	Milwaukee, Wis.
206714		Ga. s.	Emily V.	15	12	44.5	15.8	4.3	Frt.	1	1	1911	Atlantic City, N. J.	Philadelphia, Pa.
136254		Ga. s.	Emma	47	33	56.0	22.5	4.7	Frt.	1	40	1876	San Rafael, Cal.	San Francisco, Cal.
136251		Ga. s.	Emma	11	11	40.6	12.0	3.0	Oys.	2	1	1891	Stockton, Md.	Cape Charles, Va.
136441		Ga. s.	Emma	32	30	70.6	18.5	4.6	Frt.	5	5	1894	Plaquemines Parish, La.	Gulfport, Miss.
136958		Ga. s.	Emma	27	14	49.0	17.5	5.0	Frt.	5	1	1901	Scranton, Miss.	New Orleans, La.
137040		Ga. s.	Emma	14	9	44.9	12.0	5.0	Fsh.	2	1	1902	Suttons Bay, Mich.	Grand Haven, Mich.
206532		Ga. s.	Emma	17	12	41.7	14.0	4.8	Fsh.	4	24	1911	Bayou LaBatre, Ala.	Mobile, Ala.
210486		Ga. s.	Emma	7	6	29.4	10.4	4.0	Fsh.	2	5	1907	Tampa, Fla.	Key West, Fla.
212052		Ga. s.	Emma	26	17	42.3	13.4	5.4	Fsh.	5	30	1914	Seattle, Wash.	Ketchikan, Alaska.
216208		Ga. p.	Emma	24	15	52.2	26.0	3.0	Msc.	2	48	1918	Oswego, Mont.	Great Falls, Mont.
216818		Ga. s.	Emma	22	20	45.4	14.7	4.9	Pas.	1	12	1918	Belmar, N. J.	Philadelphia, Pa.
217790		Ga. s.	Emma	9	8	37.7	9.6	3.9	Pas.	2	16	1908	Bayonne, N. J.	New York, N. Y.
210594		Ga. s.	Emma Alice	5	5	23.7	9.6	3.0	Fsh.	1	10	1911	Warren, R. I.	Providence, R. I.
136598		Ga. s.	Emma B.	6	6	32.4	12.0	2.9	Msc.	1	1	1897	Atlantic City, N. J.	Tuckerton, N. J.
210775		Ga. p.	Emma B.	14	14	60.0	11.0	2.5	Pas.	1	12	1912	Muscataine, Iowa.	Des Moines, Iowa.
213650		Ga. s.	Emma B.	8	6	43.1	10.7	3.6	Frt.	1	14	1915	Rumbley, Md.	Cape Charles, Va.
136282		Ga. s.	Emma Crum	6	5	27.0	12.9	3.3	Msc.	1	1	1889	Sayville, N. Y.	Patchogue, N. Y.
205840		Ga. s.	EMMA DELLA	7	5	32.5	7.2	2.7	Pas.	1	15	1905	Grafton, Ill.	St. Louis, Mo.
210051		Ga. s.	Emma Dick	8	5	30.6	8.7	3.4	Pas.	2	20	1912	Tacoma, Wash.	Tacoma, Wash.
136599		Ga. s.	Emma E.	5	5	29.2	11.4	3.5	Oys.	1	1	1896	Bridgeport, Conn.	Bridgeport, Conn.
206585		Ga. s.	Emma E.	13	11	33.1	10.0	4.0	Fsh.	1	20	1911	Traverse City, Mich.	Grand Haven, Mich.
8599		Ga. s.	Emma Frances	18	17	57.0	14.7	3.0	Fsh.	1	1	1899	Norwalk, Conn.	Greenport, N. Y.
206351		Ga. s.	Emma G.	33	29	64.5	15.1	4.6	Tow.	2	20	1909	Mays Landing, N. J.	Philadelphia, Pa.
136256		Ga. s.	Emma Harvey	11	11	37.0	14.0	3.5	Frt.	2	15	1891	Back Bay, Miss.	Pensacola, Fla.
136591		Ga. s.	Emma Hawkins	46	24	68.2	23.4	5.2	Frt.	7	1	1896	Madisonville, La.	New Orleans, La.
7850		Ga. s.	Emma Hendrix	27	27	56.2	18.7	4.0	Frt.	2	1	1850	Piermont, N. Y.	Patchogue, N. Y.
211017		Ga. s.	Emma Jean	20	14	40.1	12.5	4.8	Fsh.	3	40	1913	Seattle, Wash.	Juneau, Alaska.
136636		Ga. s.	Emma L.	9	9	31.9	13.6	3.8	Oys.	1	1	1897	Patchogue, N. Y.	Bridgeport, Conn.
136650		Ga. s.	Emma Louise	7	5	38.1	12.7	3.3	Oys.	2	1	1897	Morgan City, La.	Morgan City, La.
136183		Ga. s.	Emma M.	6	6	29.6	13.0	3.3	Fsh.	1	1	1891	Patchogue, N. Y.	Greenport, N. Y.
136849		Ga. s.	Emma M.	11	10	35.9	12.6	2.9	Msc.	2	20	1900	Bay St. Louis, Mo.	Portland, Oreg.
206613		Ga. s.	Emma M.	11	9	54.0	12.6	3.2	Fsh.	1	20	1908	St. Andrews, Fla.	Jacksonville, Fla.
210696		Ga. s.	Emma N.	14	10	41.4	11.5	4.8	Frt.	2	40	1912	Chicago, Ill.	Chicago, Ill.
135746		Ga. s.	Emma R.	8	7	32.0	14.0	3.6	Pas.	3	3	1883	Gravesend, N. Y.	Newark, N. J.
214966		Ga. s.	EMMA R.	59	29	87.2	17.0	4.8	Frt.	3	1	1917	Bath, Me.	New York, N. Y.
206956		Ga. s.	Emma T.	8	5	42.0	11.0	3.0	Msc.	1	12	1909	Morgan City, La.	Morgan City, La.
207067		Ga. s.	Emma T.	6	5	32.6	9.3	2.5	Pas.	1	10	1908	Ponce Park, Fla.	St. Augustine, Fla.
206520		Ga. s.	Emma Virginia	28	10	58.2	15.5	5.3	Fsh.	15	40	1912	Pocomoke City, Md.	Reedville, Va.
136515		Ga. s.	Emma W.	19	18	44.0	15.0	4.0	Frt.	2	1	1895	Berkley, Va.	Norfolk, Va.
7971		Ga. s.	Emma C. Berry	15	12	36.2	14.6	5.7	Frt.	2	8	1866	Noank, Conn.	Machias, Me.
201143		Ga. s.	Emma K. Reed	94	56	94.4	20.5	6.4	Frt.	4	1	1904	St. Michaels, Md.	Baltimore, Md.
136907		Ga. s.	Emma L. Sack	6	6	28.5	12.1	2.8	Frt.	1	1	1900	Ocean City, N. J.	Philadelphia, Pa.
135484		Ga. s.	Emma R. Martin	6	6	28.5	11.3	3.0	Pas.	1	1	1880	Port Chester, N. Y.	Bridgeport, Conn.
135326		Ga. s.	Emma S. Osier	23	13	52.6	17.0	5.5	Frt.	2	1	1878	Essex, Mass.	Portsmouth, N. H.

† Formerly U. S. Navy Launch No. 247.
 ‡ Formerly Ga. y. Alcatoras.

§ Formerly a Ga. y. Al Bats.
 ¶ Formerly Ga. s. Chasvico.

† Oil engine.

MERCHANT MOTOR VESSELS OF THE UNITED STATES—Continued.

Official No.	Signal letters.	Rig.	Name of vessel.	Gross tonnage.	Net tonnage.	Length.	Breadth.	Depth.	Service.	Crew.	Indicated horsepower.	When built.	Where built.	Home port (where permanent document issues).
206634		Ga. s.	Emma S. Olson	9	9	31.7	9.7	3.6	Fsh	1	14	1909	Frankfort, Mich.	Grand Haven, Mich.
138078		Ga. s.	Emma W. Somers	10	7	55.0	15.0	4.2	Frt.	2	1889	St. Peters, Md.	Reedville, Va.
206109		Ga. s.	Emmie	9	6	33.1	9.9	3.9	Fsh.	1	16	1909	Ketchikan, Alaska	Ketchikan, Alaska.
206499		Ga. s.	Emmons	14	9	46.0	12.0	4.1	Frt.	2	30	1907	Tilghmans Island, Md.	Baltimore, Md.
206871		Ga. s.	Emmy	13	8	42.3	13.6	3.5	Frt.	1	12	1909	Liverpool, Tex.	Galveston, Tex.
207755		Ga. p.	Emperor	124	70	107.0	22.0	6.9	Fas.	4	200	1912	Los Angeles, Cal.	Los Angeles, Cal.
207191		Ga. s.	Empire	15	10	48.7	13.0	5.3	Frt.	1	100	1910	Stockton, Cal.	Do.
206310		Ga. s.	Empire	15	10	50.3	13.8	6.1	Frt.	2	50	1914	Empire, Oreg.	Astoria, Oreg.
214776		Ga. s.	Empire	10	7	38.0	11.5	4.2	Frt.	2	30	1914	Great Kills, N. Y.	New York, N. Y.
136384		Ga. s.	Empress	14	13	43.0	16.6	3.9	Oys.	1	1	1883	Tres Palacios, Tex.	New Bedford, Mass.
136846		Ga. s.	Empress	8	7	30.6	12.0	4.0	Msc.	2	8	1898	Wickford, R. I.	Philadelphia, Pa.
200487		Ga. s.	Empress	14	11	52.0	9.6	8.3	Frt.	2	25	1902	Astoria, N. Y.	Philadelphia, Pa.
202834		Ga. p.	Empress	39	26	77.5	18.4	2.7	Fas.	4	65	1908	Terminal Island, Cal.	Los Angeles, Cal.
203835		Ga. s.	Empress	8	5	35.3	11.0	4.3	Fas.	2	1906	New Orleans, La.	New Orleans, La.
206524		Ga. s.	Empress	14	12	42.5	11.5	4.6	Fas.	3	20	1911	Apalachicola, Fla.	Apalachicola, Fla.
206993		Ga. s.	Empress	6	5	33.5	9.0	2.7	Msc.	1	12	1911	Wit, N. C.	Beaufort, N. C.
209478		Ga. s.	Empress	8	7	28.4	8.3	3.8	Fas.	2	10	1910	Green Bay, Wis.	Milwaukee, Wis.
209679		Ga. s.	Empress	64	37	76.9	17.6	7.6	Fsh.	3	30	1912	Eliza Island, Wash.	Unalaska, Alaska.
211839		Ga. s.	Empress	23	15	42.5	13.3	5.0	Fsh.	2	20	1913	Seattle, Wash.	Seattle, Wash.
211917		Ga. s.	Empress	26	7	38.0	8.2	2.9	Frt.	1	16	1914	Atlantic, N. C.	Beaufort, N. C.
211633	LDGH	Ga. y.	Enawal	10	21	53.2	11.4	5.5	Yct.	2	200	1913	West Lynn, Mass.	Philadelphia, Pa.
206176		Ga. p.	Enaroc	12	12	51.0	10.8	2.0	Fas.	2	20	1909	Hartford, Ky.	Evansville, Ind.
214130		Ga. s.	Enchantress	10	9	34.0	10.2	4.0	Msc.	1	80	1916	Charlevoix, Mich.	Grand Haven, Mich.
213306	LFKJ	Ga. y.	Enchantress II	35	24	73.3	13.0	5.7	Yct.	3	360	1915	Camden, N. J.	Philadelphia, Pa.
206851		Ga. s.	Endeavor	11	9	35.0	12.7	4.9	Fsh.	3	25	1911	Long Branch, N. J.	Do.
213601		Ga. s.	Endeavor	6	6	23.5	8.4	3.6	Fas.	1	7	1901	Milwaukee, Wis.	Milwaukee, Wis.
135908		Ga. s.	Energy	9	8	35.4	13.6	3.0	Frt.	1	12	1884	Norfolk, Va.	Norfolk, Va.
206491		Ga. s.	Energy	12	8	40.0	9.9	4.4	Frt.	1	25	1909	Mount Vernon, Wash.	Pt. Angeles, Wash.
81813	KRQM	Ga. y.	Engadine	28	26	60.1	12.4	4.2	Yct.	2	1901	Astoria, N. Y.	Wilmington, Del.
200704		Ga. s.	Enos	23	15	41.0	13.3	5.8	Fsh.	7	27	1912	Poulsbo, Wash.	Seattle, Wash.
218109		Ga. y.	Ensenada	17	8	45.2	10.0	5.2	Yct.	2	70	1914	Wilmington, Cal.	Yuma, Ariz.
212346	LDMQ	Ga. y.	Ensign	30	23	64.1	11.3	5.7	Yct.	1	70	1914	West Lynn, Mass.	Burlington, Vt.
206989		Ga. s.	Ensign	10	8	43.4	9.0	4.0	Fas.	1	20	1907	Grand Haven, Mich.	Grand Haven, Mich.
136217		Ga. s.	Enterprise	23	21	48.5	19.0	4.0	Frt.	1	25	1891	Freeport, N. Y.	Patchogue, N. Y.
201713		Ga. s.	Enterprise	14	9	47.0	12.0	2.8	Fas.	2	40	1899	West Palm Beach, Fla.	St. Augustine, Fla.
204976		Ga. s.	Enterprise	10	5	47.7	11.3	2.8	Frt.	3	20	1908	New Orleans, La.	New Orleans, La.
206049		Ga. s.	Enterprise	22	17	53.0	14.2	5.5	Frt.	8	50	1908	Coquille, Oreg.	Portland, Oreg.
206538		Ga. s.	Enterprise	11	7	34.9	11.0	4.3	Fsh.	1	12	1908	Klawock, Alaska	Sulzer, Alaska.
206987		Ga. s.	Enterprise	8	8	56.0	13.0	3.1	Fas.	1	40	1907	Flour Bluff, Tex.	Port Aransas, Tex.
206332		Ga. s.	Enterprise	14	9	43.2	12.8	3.2	Frt.	3	25	1909	New Orleans, La.	New Orleans, La.
207338		Ga. s.	Enterprise	9	7	43.8	9.0	3.2	Fas.	2	44	1910	Palacios, Tex.	Galveston, Tex.
215301		Ga. s.	Enterprise	11	7	30.8	10.5	3.6	Fsh.	2	12	1917	Juneau, Alaska	Juneau, Alaska.
216601		Ga. y.	Enterprise	25	18	65.5	12.0	4.9	Yct.	2	400	1918	East Greenwich, R. I.	Philadelphia, Pa.
208404		Ga. s.	Eola	9	8	34.5	10.0	2.6	Fas.	2	20	1910	Key West, Fla.	Key West, Fla.
211531		Ga. s.	Eola	32	15	55.7	12.6	5.5	Pas.	1	80	1912	Salem, Oreg.	Portland, Oreg.
207050		Ga. y.	Eolia	18	15	44.1	10.2	7.4	Yct.	2	25	1909	Stamford, Conn.	Washington, D. C.
212424		Ga. s.	Erah	9	6	40.1	9.5	3.9	Msc.	1	14	1914	Atlantic, N. C.	Beaufort, N. C.
136657		Ga. s.	Erena L.	34	17	63.4	18.4	3.5	Oys.	4	1901	Biloxi, Miss.	Mobile, Ala.
136641		Ga. s.	Eretha Murray	7	7	44.8	14.5	3.0	Frt.	4	1897	Mount Vernon, Md.	Annapolis, Md.
136817		Ga. s.	Eric	14	9	42.0	14.1	4.2	Oys.	3	1900	New Haven, Conn.	New Haven, Conn.
208596		Ga. s.	Eric M.	8	7	24.6	9.6	4.0	Fsh.	2	18	1911	Cheboygan, Mich.	Grand Haven, Mich.
209026		Ga. s.	Erin	14	12	51.2	10.8	4.0	Pas.	2	20	1911	Georgetown, S. C.	Georgetown, S. C.
206778		Ga. s.	Erma	13	11	40.0	10.8	4.5	Fas.	1	36	1909	Mount Vernon, Wash.	Seattle, Wash.
209936		Ga. s.	Erma	11	8	45.0	13.0	4.0	Fas.	1	24	1912	Harrisburg, Tex.	Port Arthur, Tex.
212942		Ga. s.	Erma	11	7	32.0	11.0	3.9	Fas.	1	25	1917	Juneau, Alaska	Juneau, Alaska.
209754		Ga. s.	Erma May	9	7	25.9	10.7	2.9	Fas.	1	12	1901	Smiths Point, Tex.	Galveston, Tex.
217984		Ga. s.	Erna	13	10	38.8	11.8	4.9	Fsh.	4	20	1919	Port Blakely, Wash.	Seattle, Wash.
201952		Ga. s.	Erna M. Lucas	12	11	40.5	12.3	3.9	Msc.	2	20	1905	Charleston, S. C.	Charleston, S. C.
206756		Ga. s.	Ernestine D.	19	10	51.5	17.8	3.8	Oys.	3	35	1909	Biloxi, Miss.	Gulfport, Miss.
136430		Ga. y.	Ernst Langhammer	17	16	57.0	17.0	4.2	Frt.	2	1894	Pocomoke City, Md.	Annapolis, Md.
212820		Ga. s.	Eronah	48	47	54.2	12.0	2.8	Yct.	3	24	1905	Green Bay, Wis.	Milwaukee, Wis.
218276		Ga. s.	Eronel	9	6	38.7	9.3	4.0	Tow.	1	30	1911	Norfolk, Va.	Philadelphia, Pa.
215890		Ga. s.	Erris	1,582	1,226	230.2	44.2	18.7	Frt.	20	610	1917	Portland, Oreg.	Portland, Oreg.
207130	LDJW	Ga. y.	Ertanax	52	43	66.6	13.7	7.1	Yct.	4	250	1909	Marblehead, Mass.	New York, N. Y.
206881		Ga. y.	Erville	41	29	62.0	13.4	7.3	Yct.	2	100	1911	Cleveland, Ohio	Do.
211464		Ga. s.	Ervma	8	8	27.3	11.5	4.0	Fas.	1	12	1913	West Barrington, R. I.	Providence, R. I.
212841		Ga. s.	Escapade	21	17	42.7	12.4	5.5	Fsh.	2	28	1915	Seattle, Wash.	Seattle, Wash.
207452		Ga. s.	Esco	6	6	29.8	8.8	3.3	Frt.	1	1910	Atlantic City, N. J.	Philadelphia, Pa.
204145		Ga. s.	Escort	8	6	40.7	9.6	3.6	Fas.	1	1907	Bellevue, Wash.	Pt. Townsend, Wash.
208929		Ga. s.	Escort	28	15	16.1	16.3	4.9	Tow.	1	80	1911	Prosper, Oreg.	San Francisco, Cal.
210195		Ga. s.	Escort	26	25	59.7	13.6	5.5	Pas.	1	80	1912	Winthrop, Mass.	Boston, Mass.
217133		Ga. s.	Esmeraldo	92	59	59.1	26.4	5.5	Frt.	2	45	1918	Antioch, Cal.	San Francisco, Cal.

† Formerly ga. y. {a Vincent V.
 † Formerly *ga. p. Hartford.

‡ Formerly ga. y. {a Witoco.
 ‡ Formerly ga. y. Sepoy.

‡ Formerly ga. y. Magnolia.
 † Twin screw.

MERCHANT MOTOR VESSELS OF THE UNITED STATES—Continued.

Official No.	Signal letters.	Rig.	Name of vessel.	Gross tonnage.	Net tonnage.	Length.	Breadth.	Depth.	Service.	Crew.	Indicated horsepower.	When built.	Where built.	Home port (where permanent document issues).
						Feet.	Feet.	Feet.	Yct.					
210054	LCKS	Ga. y.	Esolanie	62	51	85.2	13.4	7.3	Yct.	6	300	1911	East Portchester, Conn.	New York, N. Y.
215701	LJCR	†Ga. s.	Esperanza	1,601	1,252	237.0	44.2	19.0	Frt.	20	1,200	1917	Portland, Oreg.	Portland, Oreg.
210329	LCMT	Ga. y.	Esperanza	40	27	63.1	17.2	8.0	Yct.	4	33	1912	Easton, Md.	Baltimore, Md.
135090	KCDW	Ga. y.	Espirito	19	17	40.0	16.0	5.4	Yct.	1	1883	New Rochelle, N. Y.	New York, N. Y.
136416		Ga. s.	Essay	12	11	39.8	14.9	3.5	Frt.	1	1893	Matagorda, Tex.	Port Lavaca, Tex.
216534		Ga. s.	Essu	9	7	32.5	10.2	4.5	Fsh.	1	9	1918	Seattle, Wash.	Seattle, Wash.
205128		Ga. s.	Esta V. Bueno	10	7	35.6	10.6	3.6	Pas.	1	20	1908	Hocquiam, Wash.	Do.
216559		Ga. s.	Estebeth	70	47	55.1	17.8	9.7	Pas.	3	80	1918	Taocoma, Wash.	Juneau, Alaska.
213919		Ga. s.	Estel II	22	14	64.1	17.2	3.0	Tow.	12	50	1916	Newport, Ky.	Evansville, Ind.
135199		Ga. s.	Estella	6	5	28.7	11.7	3.8	Frt.	1	14	1876	Mystic, Conn.	Bridgeport, Conn.
135274		Ga. s.	Estella	33	19	54.5	18.2	5.5	Frt.	4	25	1877	Noank, Conn.	Galveston, Tex.
135762		Ga. s.	Estella	30	9	46.0	14.0	3.3	Frt.	2	10	1894	St. Michaels, Md.	Reedville, Va.
201127		Ga. s.	Estella	13	9	36.0	11.5	4.0	Pas.	1	1904	Ballard, Wash.	Seattle, Wash.
205676		Ga. s.	Estella	5	5	25.9	12.2	2.8	Pas.	1	12	1904	Port Republic, N. J.	Tuckerton, N. J.
201827		Ga. s.	Estella A	10	7	34.1	11.8	6.0	Fsh.	1	1904	Bremen, Me.	Rockland, Me.
136728		Ga. s.	Estella Townsend	7	7	32.7	13.1	3.7	Pas.	1	1899	Atlantic City, N. J.	Philadelphia, Pa.
135879		Ga. s.	Estelle	15	13	42.5	14.5	3.8	Frt.	2	24	1886	Key West, Fla.	Key West, Fla.
136172		Ga. s.	Estelle	7	7	36.9	13.2	3.5	Frt.	2	8	1891	Bon Secour, Ala.	Mobile, Ala.
136592		Ga. s.	Estelle	9	8	32.0	13.7	3.7	Frt.	2	1896	Woodville, S. C.	Charleston, S. C.
200200		Ga. s.	Estelle	7	7	33.6	12.4	3.2	Fsh.	2	8	1902	Carrabelle, Fla.	Tampa, Fla.
207017		*Ga. p.	Estelle D	13	13	62.5	19.4	2.2	Mac.	2	20	1909	Ravenswood, W. Va.	Nashville, Tenn.
135837		Ga. s.	Estelle Gerber	13	5	34.0	12.0	3.0	Oys.	1	1885	Sayville, N. Y.	Bridgeport, Conn.
136245		Ga. s.	Ester	10	9	51.5	13.8	3.2	Frt.	5	7	1891	St. Peters, Md.	Crisfield, Md.
137011		Ga. s.	Esther	7	5	42.3	10.4	2.7	Oys.	2	1902	Chincoteague, Va.	Norfolk, Va.
202256		Ga. s.	Esther	5	5	31.8	11.5	3.1	Frt.	1	6	1905	Somers Point, N. J.	Philadelphia, Pa.
202954		Ga. s.	Esther	10	7	27.0	13.8	3.8	Frt.	1	1905	Huntington, N. Y.	New York, N. Y.
204089		Ga. s.	Esther	11	7	50.0	9.6	4.0	Pas.	2	1902	Wayzata, Minn.	St. Paul, Minn.
205655		Ga. s.	Esther	5	5	23.7	11.3	3.8	Fsh.	1	6	1908	Osterville, Mass.	New Bedford, Mass.
212469		Ga. s.	Esther	11	9	46.5	10.5	4.0	Pas.	2	26	1913	Milwaukee, Wis.	Milwaukee, Wis.
217461		Ga. s.	Esther	15	12	38.0	12.0	3.8	Fsh.	2	25	1918	Sitka, Alaska	Juneau, Alaska
203663		Ga. s.	Esther D	25	17	50.0	12.8	5.9	Pas.	1	50	1911	Camden, N. J.	Newport News, Va.
216520		Ga. s.	Esther M	13	8	32.8	8.6	3.9	Fsh.	2	20	1918	Larsmont, Minn.	Duluth, Minn.
8470		Ga. s.	Esther Fraser	23	21	44.8	17.8	4.7	Oys.	3	1868	Patchogue, N. Y.	Perth Amboy, N. J.
216735		Ga. s.	Estrella	40	27	60.0	26.2	6.0	Pas.	1	100	1918	San Diego, Cal.	San Diego, Cal.
218392		Ga. s.	Estrella	7	5	38.8	7.8	4.0	Pas.	2	135	1919	Seattle, Wash.	Seattle, Wash.
214321		Ga. s.	Etha S	6	5	28.3	8.8	2.5	Fsh.	1	14	1907	St. James, Mich.	Grand Haven, Mich.
206398		Ga. s.	Ethel M	12	11	34.5	9.7	4.1	Tow.	2	24	1909	Green Bay, Wis.	Milwaukee, Wis.
136365		Ga. s.	Ethel	8	8	34.4	14.3	3.6	Mac.	1	1893	Patchogue, N. Y.	Greenport, N. Y.
136649		Ga. s.	Ethel	8	8	33.0	10.6	5.0	Fsh.	1	1897	Friendship, Me.	Portland, Me.
136668		Ga. s.	Ethel	12	8	47.0	10.3	3.3	Frt.	1	1896	Warrenton, Oreg.	Astoria, Oreg.
136990		Ga. s.	Ethel	10	7	32.6	14.4	3.8	Fsh.	3	8	1902	Scranton, Miss.	Gulfport, Miss.
187017		Ga. s.	Ethel	6	6	27.0	10.8	5.2	Fsh.	2	1902	Friendship, Me.	Portland, Me.
202094		Ga. s.	Ethel	19	14	46.8	15.3	8.0	Fsh.	2	1905	Swans Island, Me.	Ellsworth, Me.
204355		Ga. s.	Ethel	14	11	47.8	14.3	3.7	Frt.	3	25	1907	Neponset, Mass.	Newport, R. I.
205764		Ga. s.	Ethel	12	8	38.0	12.2	3.9	Pas.	2	25	1906	Holly Oak, Del.	Wilmington, Del.
207733		Ga. s.	Ethel	13	7	36.7	11.1	4.0	Pas.	1	20	1905	Charleston, S. C.	Savannah, Ga.
213436		Ga. s.	Ethel	8	6	31.8	9.6	3.6	Fsh.	1	10	1915	Seattle, Wash.	Seattle, Wash.
210688		Ga. s.	Ethel Alice	13	7	45.0	10.0	3.0	Oys.	2	10	1912	Carters Creek, Va.	Reedville, Va.
212151		Ga. s.	Ethel B	15	12	58.5	13.7	2.3	Pas.	1	50	1914	Seabrook, Tex.	Houston, Tex.
217148		*Ga. p.	Ethel B. No. 2	32	26	36.4	14.1	2.5	Tow.	1	16	1918	Fisk, Mo.	St. Louis, Mo.
200690		Ga. s.	Ethel C	9	8	30.0	8.1	4.2	Frt.	2	1904	Bridgeton, N. J.	Philadelphia, Pa.
212198		Ga. s.	Ethel G	9	7	39.1	10.7	2.3	Mac.	1	27	1914	Bogue, N. C.	Wilmington, N. C.
136394		Ga. s.	Ethel H	18	9	57.0	14.8	4.3	Mac.	2	1893	Fairmount, Md.	Newport News, Va.
208202		Ga. s.	Ethel H	14	10	44.8	7.7	4.6	Fsh.	1	38	1910	Wilmington, Cal.	Los Angeles, Cal.
208999		Ga. s.	Ethel J	12	9	44.0	11.3	4.4	Fsh.	2	60	1911	Barclona, N. Y.	Sandusky, Ohio.
217169		Ga. s.	Ethel Louise	19	12	41.4	11.1	3.9	Pas.	2	50	1918	Racine, Wis.	New Orleans, La.
136835		Ga. s.	Ethel M	8	8	31.2	10.3	5.3	Fsh.	2	1890	Dear Isle, Me.	Stonington, Me.
212729		Ga. s.	Ethel Marion	29	10	54.5	16.5	6.3	Cod.	6	50	1914	Thomaston, Me.	Vineyard Haven, Mass.
210798		Ga. s.	Ethel May	14	11	37.0	14.6	4.7	Frt.	1	15	1911	Charleston, S. C.	Charleston, S. C.
136728		Ga. s.	Ethel Q	24	20	53.4	15.9	4.7	Fsh.	3	1899	Mars, Fla.	Tampa, Fla.
215095		Ga. s.	Ethel S	9	9	30.6	9.3	3.3	Fsh.	1	40	1917	Charlevoix, Mich.	Grand Haven, Mich.
205791		Ga. s.	Ethel B. Penny	104	56	99.5	22.7	9.8	Fsh.	16	75	1906	Glocester, Mass.	Boston, Mass.
136804		Ga. s.	Ethel F. Young	5	5	26.0	10.9	3.5	Fsh.	1	1900	Wellfleet, Mass.	Provincetown, Mass.
214508		Ga. s.	Ethel S. Huff	21	12	42.6	14.0	6.4	Fsh.	4	1916	Kennsunkport, Me.	Portland, Me.
203493	KVPL	Ga. y.	Ethelso	25	17	66.0	10.0	6.5	Yct.	2	300	1896	East Greenwich, R. I.	New York, N. Y.
209587		Ga. s.	Etolin	18	12	43.0	13.0	5.0	Fsh.	7	30	1912	Seattle, Wash.	Seattle, Wash.
209947		Ga. s.	Etolin	18	12	53.0	12.9	5.1	Fsh.	1	30	1912	Astoria, Oreg.	Astoria, Oreg.
210885		Ga. s.	Etowah	13	11	35.0	10.5	4.0	Pas.	2	24	1909	Palatka, Fla.	Jacksonville, Fla.
211967		*Ga. p.	Etowah	34	31	64.8	16.0	2.6	Tow.	1	20	1914	Marked Tree, Ark.	St. Louis, Mo.
135704		Ga. s.	Etta	25	17	60.3	11.6	5.6	Fsh.	2	60	1893	Boston, Mass.	Martha, Me.
208325		Ga. s.	Etta	9	8	29.8	12.4	3.9	Frt.	2	8	1911	Remleys Point, S. C.	Charleston, S. C.
135503		Ga. s.	Etta B	33	24	67.0	18.0	4.9	Frt.	5	1895	Benicia, Cal.	San Francisco, Cal.
136792		Ga. s.	Etta B	13	11	44.0	13.6	7.0	Fsh.	6	1900	St. George, Me.	Portland, Me.

† Formerly ga. y. (a) Millie K.
(b) Pauline.

† Oil engine.

MERCHANT MOTOR VESSELS OF THE UNITED STATES—Continued.

Official No.	Signal letters.	Rig.	Name of vessel.	Gross tonnage.	Net tonnage.	Length.	Breadth.	Depth.	Service.	Crew.	Indicated horsepower.	When built.	Where built.	Home port (where permanent issues).
						Feet.	Feet.	Feet.						
205708		*Ga. p.	Etta D.	14	9	49.0	12.0	3.5	Oys.	4		1908	Des Allemand, La.	Morgan City, La.
185708		Ga. s.	Etta Davis.	10	10	35.5	12.6	5.5	Frt.	4		1888	Long Island, Me.	Stonington, Me.
186787		Ga. s.	Etta E.	8	5	31.2	10.5	4.1	Frt.	1	30	1896	Long Island City, N. Y.	Fall River, Mass.
117088		Ga. s.	Etta K.	14	14	41.5	15.0	4.4	Fsh.	2	36	1901	Atlantic City, N. J.	Philadelphia, Pa.
126594		Ga. s.	Etta May.	14	14	37.0	12.7	6.7	Pas.	1		1896	Daytona, Fla.	St. Augustine, Fla.
203046		Ga. s.	Etta M. Wilson.	13	8	46.3	12.4	4.2	Frt.	2		1906	Eastport, Me.	Eastport, Me.
186480		Ga. s.	Etta V. Phillips.	8	8	48.7	13.6	3.2	Frt.	1		1894	Taylor's Island, Md.	Crisfield, Md.
137003		Ga. s.	Etta and Lena.	9	6	27.0	13.0	4.6	Fsh.	2		1902	Mystic, Conn.	New London, Conn.
207458		*Ga. p.	Eudora.	20	20	50.0	20.3	2.8	Fer.	3		1910	Wheeler, S. Dak.	Pembina, N. Dak.
214274		*Ga. p.	Euell S.	9	6	55.0	9.7	2.0	Frt.	1	15	1916	Creston, W. Va.	Pittsburgh, Pa.
136557		Ga. s.	Eugene.	5	5	23.0	11.1	3.6	Fsh.	1	8	1896	Osterville, Mass.	New Bedford, Mass.
208525		Ga. s.	Eugene.	12	11	30.6	9.1	4.2	Fsh.	2	8	1906	Marinette, Wis.	Milwaukee, Wis.
214206		*Ga. p.	Eugene.	7	7	49.3	10.0	2.0	Pas.	1	7	1914	Charleston, W. Va.	Pittsburgh, Pa.
136327		Ga. s.	Eugene H. Brown.	14	10	58.0	15.4	4.0	Msc.	2		1892	Orlole, Md.	Cape Charles, Va.
207752		Ga. s.	Eugenia.	11	8	30.8	11.0	3.0	Pas.	2	35	1910	Millsboro, Del.	Wilmington, Del.
130742	KNWQ	Ga. y.	Eugenie	30	25	59.4	16.4	6.7	Yct.	3		1897	Baltimore, Md.	Omaha, Nebr.
200791		Ga. s.	Eugenie.	11	11	46.6	13.6	2.7	Frt.	1	10	1912	Smyrna, N. C.	Elizabeth City, N. C.
136881		Ga. s.	Eula.	10	6	39.0	14.1	2.4	Frt.	1		1901	Dresden, Me.	Rockland, Me.
218400		Ga. s.	Eula Belle.	9	6	31.4	10.2	4.3	Msc.	1		1913	Meriden, Conn.	Hartford, Conn.
218279		Ga. s.	Eula & Rebecca.	84	70	87.0	25.0	7.0	Frt.	4	60	1919	Beaufort, N. C.	Beaufort, N. C.
136391		Ga. s.	Euhalia.	11	9	34.0	13.5	4.0	Msc.	1	27	1893	Patchogue, N. Y.	Philadelphia, Pa.
213618		Ga. s.	Euhalia.	17	9	53.0	12.0	4.8	Pas.	2	45	1915	Crittenden, Va.	Newport News, Va.
204754		Ga. s.	Eunice.	12	9	43.6	13.3	4.0	Pas.	1	24	1907	Elizabeth City, N. C.	Norfolk, Va.
210578		Ga. s.	Eunice.	28	25	60.0	13.4	4.8	Fsh.	7	50	1912	Petersburg, Alaska.	Seattle, Wash.
213561		Ga. s.	Eunice.	15	10	37.1	14.7	3.7	Fsh.	4	35	1915	Brunswick, Ga.	Brunswick, Ga.
215117		Ga. s.	Eunice.	38	35	59.6	14.3	5.9	Frt.	6	75	1917	Winslow, Wash.	Seattle, Wash.
217284		Ga. s.	Eunice.	12	10	44.0	13.2	4.0	Fsh.	4	30	1918	Kake, Alaska.	Wrangell, Alaska.
136635		Ga. s.	Eunice S.	5	5	35.7	12.5	2.8	Frt.	3	8	1897	Hopewell, Md.	Annapolis, Md.
212130		Ga. s.	Eunice V.	7	7	26.9	8.3	3.3	Fsh.	2	10	1914	Green Bay, Wis.	Milwaukee, Wis.
135514		Ga. s.	Euphemia Purton.	6	5	30.2	12.5	2.9	Msc.	1		1880	Patchogue, N. Y.	Patchogue, N. Y.
137048		Ga. s.	Eureka.	12	10	42.0	14.2	3.8	Oys.	3	315	1902	do.	do.
201499		*Ga. p.	Eureka.	20	9	58.0	15.5	4.3	Oys.	7		1904	New Orleans, La.	New Orleans, La.
206157		Ga. s.	Eureka.	11	6	38.0	12.2	5.2	Fsh.	2	6	1909	Lubec, Me.	Eastport, Me.
209832		Ga. s.	Eureka.	11	8	44.2	12.3	3.6	Frt.	1	35	1912	Astoria, Ore.	Astoria, Ore.
210173		Ga. s.	Eureka.	35	24	56.7	15.6	5.9	Fsh.	3	50	1912	Tacoma, Wash.	Seattle, Wash.
210676		Ga. s.	Eureka.	7	7	26.0	8.0	4.0	Fsh.	2	8	1910	Green Bay, Wis.	Milwaukee, Wis.
213890		Ga. s.	Eureka.	11	10	36.1	10.1	3.7	Pas.	1	30	1913	Camden, N. J.	Philadelphia, Pa.
136993		Ga. s.	Eurus.	15	10	38.0	12.6	6.4	Pas.	1	15	1902	Hoquiam, Wash.	Ketchikan, Alaska.
136213		Ga. s.	Eurybia.	14	13	37.4	13.5	6.3	Oys.	1		1888	Brooklyn, N. Y.	New Haven, Conn.
138253		Ga. s.	Eva.	8	7	30.3	13.0	3.5	Fsh.	1		1876	Greenport, N. Y.	Greenport, N. Y.
135689		Ga. s.	Eva.	14	7	42.3	12.6	4.3	Fsh.	13	28	1883	Noank, Conn.	Newport, R. I.
135784		Ga. s.	Eva.	7	5	31.5	13.0	3.4	Msc.	1		1883	Bellmore, N. Y.	New York, N. Y.
204890		Ga. s.	Eva.	14	9	55.3	11.2	3.4	Pas.	1		1907	Smiths Point, Tex.	Galveston, Tex.
205519		Ga. s.	Eva.	13	7	50.4	13.1	3.0	Tow.	2		1908	Belhaven, N. C.	Elizabeth City, N. C.
207654		Ga. s.	Eva.	10	7	50.0	10.4	3.5	Pas.	1	30	1910	Portland, Ore.	Portland, Ore.
210286		Ga. s.	Eva.	15	10	49.0	11.2	3.5	Pas.	2	20	1912	Coligan Bayou, La.	Port Arthur, Tex.
211406		Ga. s.	Eva.	9	9	32.5	7.5	5.0	Pas.	1	18	1911	Belle Fourche, S. Dak.	Sioux City, Iowa.
212999		Ga. s.	Eva.	12	8	40.4	12.6	3.6	Frt.	3	18	1915	Southport, N. C.	Wilmington, N. C.
213491		Ga. s.	Eva.	10	9	32.6	8.5	2.8	Frt.	2	20	1906	Martinetto, Wis.	Milwaukee, Wis.
215406		*Ga. s.	Eva.	8	7	36.8	9.9	3.4	Pas.	2	21	1912	Delray, Fla.	Miami, Fla.
217039		Ga. s.	Eva.	7	7	27.7	12.7	2.8	Pas.	5	7		Warren, R. I.	Fall River, Mass.
200358		Ga. s.	Eva Avina.	17	8	43.0	15.4	6.2	Cod.	8		1903	Gloucester, Mass.	Gloucester, Mass.
136456		Ga. s.	Eva Bell.	13	9	30.5	12.0	3.6	Msc.	3		1894	Penns Grove, N. J.	Norfolk, Va.
208373		Ga. s.	Eva Blanche.	23	17	56.4	17.2	5.3	Frt.	1		1898	Pocomoke City, Md.	do.
135529		Ga. s.	Eva Bramble.	23	16	61.5	16.3	4.8	Oys.	2		1881	Dorchester County, Md.	Reedville, Va.
135962		Ga. s.	Eva Clarence.	10	10	50.0	12.4	3.2	Frt.	2		1887	Somerset County, Md.	Baltimore, Md.
212383		Ga. s.	Eva D.	12	8	36.5	10.6	3.9	Pas.	1	16	1913	Everett, Wash.	Seattle, Wash.
216965		Ga. s.	Eva H.	27	11	60.2	14.2	5.1	Fsh.	2	45	1918	Ellsworth, Me.	Eastport, Me.
203311		Ga. s.	Eva I.ilian.	10	5	42.0	10.0	2.7	Oys.	2		1906	Pocomoke City, Md.	Baltimore, Md.
212410		Ga. s.	Eva Lee.	8	6	31.3	7.0	3.7	Pas.	1	16	1915	Balford, Wash.	Seattle, Wash.
136759		Ga. s.	Eva May.	21	18	54.3	16.1	4.0	Fsh.	12		1899	Smyrna, N. C.	Beaufort, N. C.
136911		Ga. s.	Eva N.	9	9	30.9	12.0	5.9	Fsh.	2		1901	Friendship, Me.	South West Harbor, Me.
202307		Ga. s.	Eva Pearl.	10	9	47.4	14.0	2.6	Frt.	1		1905	Morehead City, N. C.	Miami, Fla.
204469		Ga. s.	Eva R.	7	5	30.0	11.0	5.2	Fsh.	2	4	1907	Vinalhaven, Me.	Vinalhaven, Me.
214965		Ga. s.	Eva S.	9	9	27.5	8.6	3.8	Fsh.	1	10	1915	Oconto, Wis.	Milwaukee, Wis.
135014		Ga. s.	Eva Smith.	5	5	28.5	12.0	2.8	Msc.	0		1874	Islip, N. Y.	Greenport, N. Y.
208373		Ga. s.	Eva W.	11	10	46.0	14.5	3.0	Frt.	2		1907	Crittenden, Va.	Norfolk, Va.
135397		Ga. s.	Eva A. Race.	12	12	43.2	13.8	5.1	Fsh.	2		1879	Boothbay, Me.	Machias, Me.
136643		Ga. s.	Eva L. Gibson.	8	5	38.4	13.4	3.6	Frt.	1		1897	Crisfield, Md.	Norfolk, Va.
136543		Ga. s.	Eva M. Martin.	21	11	48.0	15.3	6.4	Frt.	3		1896	East Boothbay, Me.	Machias, Me.
135540		Ga. s.	Eva and Belle.	14	14	40.4	14.3	6.0	Msc.	1		1881	Deer Isle, Me.	Rockland, Me.

* Formerly ga. y. Stribed.

* Formerly ga. y. (s Matka. (b Stribed.

† Oil engine.

MERCHANT MOTOR VESSELS OF THE UNITED STATES—Continued.

Official No.	Signal letters.	Rig.	Name of vessel.	Gross tonnage.	Net tonnage.	Length.	Breadth.	Depth.	Service.	Crew.	Indicated horsepower.	When built.	Where built.	Home port (where permanent document issues).
						Feet.	Feet.	Feet.						
136956		Ga. s.	Evagelistris.....	7	7	27.2	13.0	4.4	Msc.	6	10	1901	Newport, R. I.....	New York, N. Y.
216609		Ga. y.	Evaline.....	44	23	58.5	14.5	6.1	Yct.	1	60	1917	Chicago, Ill.....	Chicago, Ill.
213492		Ga. s.	Evangeline D.....	14	6	35.5	14.3	4.4	Fsh.	2	24	1915	Rockland, Me.....	Provincetown, Mass.
207970		Ga. y.	Evans.....	16	12	44.1	10.1	4.6	Yct.	2	30	1910	Hoquiam, Wash.....	Seattle, Wash.
135227		Ga. s.	Eveline.....	49	26	59.0	23.5	4.2	Frt.	1	1876	San Rafael, Cal.....	San Francisco, Cal.
208697		Ga. s.	Eveline.....	7	6	32.2	9.3	4.4	Fsh.	1	16	1911	Klinquan, Alaska.....	Ketchikan, Alaska.
212680		Ga. s.	Eveline.....	21	19	35.1	18.6	3.5	Fer.	1	18	1912	East Jordan, Mich.....	Grand Haven, Mich.
200601		Ga. s.	Evelyn.....	24	16	46.7	14.5	4.1	Oys.	4	1904	West Haven, Conn.....	New Haven, Conn.
204711		Ga. s.	Evelyn.....	6	5	23.8	11.2	3.8	Fsh.	1	1907	Osterville, Mass.....	New Bedford, Mass.
205875		Ga. s.	Evelyn.....	8	6	35.0	8.4	3.8	Pas.	1	10	1904	St. Augustine, Fla.....	St. Augustine, Fla.
208121		Ga. p.	Evelyn.....	14	12	68.6	12.0	2.0	Pas.	1	25	1910	Clarington, Ohio.....	Pittsburgh, Pa.
211561		Ga. s.	Evelyn.....	13	12	39.4	12.3	5.1	Fsh.	2	18	1913	Westerly, R. I.....	Newport, R. I.
214079	LGBK	Ga. y.	Evelyn.....	41	36	54.2	15.6	5.7	Yct.	2	33	1916	Miami, Fla.....	Miami, Fla.
214621		Ga. s.	Evelyn.....	10	9	34.5	8.5	3.1	Frt.	3	15	1911	Sturgeon Bay, Wis.....	Milwaukee, Wis.
215078		Ga. p.	Evelyn.....	26	26	63.4	15.8	3.0	Fer.	2	30	1917	Mobridge, S. Dak.....	Pembina, N. Dak.
215996		Ga. s.	Evelyn.....	8	6	32.2	11.2	3.0	Fsh.	1	15	1918	Fernandina, Fla.....	Fernandina, Fla.
218226	LJWN	Ga. s.	Evelyn.....	1,584	1,196	233.3	44.5	19.5	Frt.	20	490	1918	Astoria, Oreg.....	New York, N. Y.
208077		Ga. s.	Evelyn C.....	12	6	46.3	9.2	4.1	Tow.	2	50	1901	Scranton, Miss.....	Galveston, Tex.
205097		Ga. s.	Evelyn G.....	9	7	41.0	11.6	6.3	Fsh.	3	28	1907	Manset, Me.....	Gloucester, Mass.
213724		Ga. s.	Evelyn G.....	13	11	36.1	9.1	4.2	Pas.	1	16	1912	Olympia, Wash.....	Juneau, Alaska.
210166		Ga. s.	Evelyn H.....	28	20	49.2	12.1	5.6	Cod.	6	1912	Rockport, Mass.....	Gloucester, Mass.
212355		Ga. y.	Evelyn H.....	23	22	56.2	13.0	5.5	Yct.	1	58	1912	Bay Shore, N. Y.....	New York, N. Y.
137046		Ga. s.	Evelyn Harford.....	8	6	32.1	12.2	3.9	Frt.	1	1902	Apalachicola, Fla.....	Apalachicola, Fla.
210248		Ga. s.	Evelyn W.....	12	8	34.6	11.8	3.6	Pas.	1	1912	Forked River, N. J.....	Tuckerton, N. J.
201063		Ga. y.	Eveglade.....	257	217	111.0	23.0	4.0	Yct.	6	70	1904	Jensen, Fla.....	Patchogue, N. Y.
136505		Ga. s.	Evey Wells.....	7	7	38.0	11.4	3.7	Frt.	1	1885	Turtle Bayou, Tex.....	Galveston, Tex.
127290	LHDW	Ga. y.	Evian.....	28	25	51.2	17.0	5.0	Yct.	2	1899	Tottenville, N. Y.....	San Francisco, Cal.
208445		Ga. s.	Evolution.....	25	17	43.0	13.5	5.5	Fsh.	2	65	1912	Seattle, Wash.....	Seattle, Wash.
201335		Ga. s.	Example.....	11	7	43.9	12.6	3.6	Frt.	3	1904	Empire, La.....	New Orleans, La.
202468		Ga. s.	Excellent.....	14	10	52.0	18.9	4.2	Oys.	1	1905	Bridgetown, Va.....	Cape Charles, Va.
135892		Ga. s.	Excelsior.....	6	5	27.6	12.7	3.3	Fsh.	1	1886	Patchogue, N. Y.....	Patchogue, N. Y.
203798		Ga. s.	Excelsior.....	9	8	38.0	13.3	3.6	Oys.	1	1906 do.....	Do.
206945		Ga. s.	Excursion.....	46	31	65.0	14.7	6.5	Ten.	4	65	1912	Astoria, Oreg.....	Juneau, Alaska.
211118		Ga. s.	Exhibit.....	19	13	38.3	12.8	4.8	Fsh.	5	20	1913	Seattle, Wash.....	Seattle, Wash.
200749		Ga. s.	Expansion.....	175	113	104.6	24.6	8.2	Frt.	13	100	1904	Oakland, Cal.....	San Francisco, Cal.
208042		Ga. p.	Expansion.....	91	91	123.3	23.5	3.6	Frt.	9	1910	Bismarck, N. Dak.....	Pembina, N. Dak.
201916		Ga. s.	Experiment.....	11	8	39.7	10.1	4.2	Frt.	2	1905	Mount Pleasant, S. C.....	Charleston, S. C.
218191		Ga. s.	Explors.....	10	8	37.3	9.3	4.5	Fsh.	1	16	1913	Seattle, Wash.....	Seattle, Wash.
213167		Ga. y.	Explorer.....	18	12	44.8	10.6	3.9	Yct.	3	50	1910	Chicago, Ill.....	St. Paul, Minn.
215090		Ga. s.	Explorer.....	37	31	53.6	13.3	6.4	Fsh.	8	40	1917	Tacoma, Wash.....	Tacoma, Wash.
204143		Ga. s.	Express.....	14	10	43.0	40.2	3.5	Pas.	1	1907	Marshfield, Oreg.....	Marshfield, Oreg.
214078		Ga. s.	Express.....	7	6	32.6	9.5	4.1	Tow.	2	30	1906	Green Bay, Wis.....	Milwaukee, Wis.
F.														
202548		Ga. s.	F. Dierssen.....	14	13	36.4	11.2	3.6	Msc.	2	1905	Manitowoc, Wis.....	Milwaukee, Wis.
214619		Ga. s.	F. Hunter.....	16	16	39.4	10.8	4.5	Fsh.	5	26	1916	Sturgeon Bay, Wis.....	Do.
215081		Ga. s.	F. C. Hergart.....	18	15	48.8	12.2	5.9	Fsh.	7	40	1917	Seattle, Wash.....	Seattle, Wash.
206823		Ga. s.	F. C. L.....	7	7	28.4	9.8	3.6	Frt.	2	15	1907	Green Bay, Wis.....	Milwaukee, Wis.
213074		Ga. s.	F. C. Stander.....	11	9	31.0	11.0	3.8	Frt.	1	27	1915	Providence, R. I.....	Providence, R. I.
8822		Ga. s.	F. J. Baker.....	14	12	42.0	16.2	3.1	Tow.	2	1872	Port Jefferson, N. Y.....	Albany, N. Y.
121062		Ga. s.	F. H. Lake.....	15	11	47.8	14.2	3.5	Frt.	2	1897	Crittenden, Va.....	Norfolk, Va.
121103		Ga. s.	F. L. Godman.....	13	12	43.5	14.0	3.8	Fsh.	2	1899	Crisfield, Md.....	Charleston, S. C.
210049		Ga. p.	F. T. Nicholls.....	21	13	65.0	15.0	3.0	Frt.	13	30	1912	New Orleans, La.....	Morgan City, La.
120683		Ga. s.	F. W. Gordon.....	15	9	41.5	15.7	4.3	Oys.	2	1884	Bay Shore, N. Y.....	Newport News, Va.
200460		Ga. s.	F. W. Johnson & Son.....	11	9	40.5	11.5	3.7	Fsh.	2	20	1911	Hamilton, R. I.....	Newport, R. I.
120993		Ga. s.	F. W. Rogers.....	9	6	29.4	11.5	3.6	Fsh.	1	1892	Vinalhaven, Me.....	Vinalhaven, Me.
201573		Ga. p.	F. & J.....	27	12	58.6	15.0	3.2	Frt.	6	1904	Grand Isle, La.....	New Orleans, La.
212896		Ga. s.	Fairbanks.....	34	23	51.3	14.6	6.4	Fsh.	8	50	1914	Tacoma, Wash.....	Tacoma, Wash.
215540		Ga. s.	Fairbanks Morse.....	11	7	47.7	11.8	4.3	Frt.	1	30	1917	East Machias, Me.....	Machias, Me.
207455		Ga. s.	Fairfield.....	27	18	56.2	14.5	4.7	Msc.	2	37	1910	Jacksonville, Fla.....	Fernandina, Fla.
206102		Ga. s.	Fair Haven.....	10	7	35.0	9.2	4.0	Frt.	1	24	1887	Portsmouth, N. H.....	Baltimore, Md.
217138		Ga. s.	Fairmount.....	9	6	39.1	8.3	3.2	Pas.	1	12	1912	Sauvie Island, Oreg.....	Astoria, Oreg.
207645		Ga. s.	Fairplay.....	18	12	40.7	13.0	4.9	Fsh.	6	40	1910	Dockton, Wash.....	Do.
208693		Ga. p.	Fairy Belle.....	9	9	50.0	12.0	2.6	Pas.	1	20	1911	Terre Haute, Ind.....	Memphis, Tenn.
216508		Ga. s.	Faithful.....	8	7	32.6	8.8	4.8	Fsh.	1	10	1918	Seattle, Wash.....	Seattle, Wash.
214303		Ga. s.	Faith M.....	7	6	28.0	9.0	5.4	Pas.	1	20	1913	Pawtucket, R. I.....	Providence, R. I.
120352		Ga. s.	Falcon.....	15	10	47.4	13.0	3.5	Pas.	3	1878	Chicago, Ill.....	Key West, Fla.
121249		Ga. s.	Falcon.....	28	25	58.5	16.3	6.0	Pas.	2	120	1902	Biloxi, Miss.....	New York, N. Y.
201515		Ga. y.	Falcon.....	55	49	78.5	12.4	3.8	Yct.	3	1904	Omro, Wis.....	Milwaukee, Wis.
204927		Ga. s.	Falcon.....	46	26	67.9	14.9	4.8	Pas.	2	100	1908	Anacortes, Wash.....	Seattle, Wash.
207533		Ga. s.	Falcon.....	15	10	39.0	12.7	4.5	Fsh.	7	20	1910	Tacoma, Wash.....	Do.
208475		Ga. s.	Falcon.....	34	13	68.6	14.7	5.9	Fsh.	2	75	1911	San Francisco, Cal.....	San Francisco, Cal.

¹ Formerly ga. y. Crescent.

² Formerly ga. s. Eliza Rhodes.

³ Formerly C. and G. S. st. s. No. 25.

⁴ Formerly st. p. ^(a) Dixie.
^(b) Gemutlichkeit.

MERCHANT MOTOR VESSELS OF THE UNITED STATES—Continued.

Official No.	Signal letters.	Rig.	Name of vessel.	Gross tonnage.	Net tonnage.	Length.	Breadth.	Depth.	Service.	Crew.	Indicated horsepower.	When built.	Where built.	Home port (where permanent document issues).
216360		Ga. s.	Falcon.....	10	8	38.4	9.0	4.4	Fsh.	1	15	1918	Shaw Island, Wash.	Seattle, Wash.
213854		Ga. s.	Falcon II.....	17	15	54.3	20.4	2.3	Frt.	1	20	1915	Holly Hill, Fla.	St. Augustine, Fla.
216511		*Ga. p.	Falls City.....	30	30	69.8	15.2	3.7	Fw.	1	40	1918	Williston, N. Dak.	Pembina, N. Dak.
213474		Ga. y.	Falms.....	20	13	54.0	10.0	5.2	Yct.	1	50	1905	Winton Place, Ohio.	Chicago, Ill.
211349		Ga. s.	Famous.....	14	9	34.0	11.5	3.6	Fsh.	6	12	1913	Seattle, Wash.	Seattle, Wash.
216870	LKSG	Ga. s.	Fanestrand.....	2,557	2,120	208.4	49.0	24.0	Frt.	25	770	1918	Aberdeen, Wash.	New York, N. Y.
120445		Ga. s.	Fannie.....	8	7	33.0	12.3	3.0	Fsh.	1	1861	Patchogue, N. Y.	Patchogue, N. Y.
120644		Ga. s.	Fannie.....	7	7	28.7	12.3	4.0	Gas.	2	1893	New London, Conn.	Greenport, N. Y.
206431		Ga. s.	Fannie.....	13	12	40.3	10.6	7.5	Gas.	1	28	1910	Harrisburg, Tex.	Morgan City, La.
211258		Ga. s.	Fannie Belle.....	35	16	57.4	17.5	7.0	Frt.	1	1903	East Boothbay, Me.	Portland, Me.
120986		Ga. s.	Fannie Brevard.....	9	8	45.0	13.0	3.6	Frt.	1	1894	North River, N. C.	New Bern, N. C.
120701		Ga. s.	Fannie D.....	12	11	41.0	12.6	3.6	Gas.	2	1887	Wallsville, Tex.	Houston, Tex.
213979		Ga. s.	Fannie E.....	12	10	38.1	12.3	4.3	Gas.	1	18	1916	Greenwich Piers, N. J.	Philadelphia, Pa.
120997		Ga. s.	Fannie Ellen.....	13	12	38.8	13.5	4.5	Frt.	2	1895	Millbridge, Me.	Chalais, Me.
121264		Ga. s.	Fannie H.....	11	7	43.0	10.0	4.1	Frt.	1	1903	Havre de Grace, Md.	Baltimore, Md.
217285		Ga. s.	Fannie J.....	13	9	39.0	13.4	4.0	Fsh.	4	20	1918	Wrangell, Alaska.	Wrangell, Alaska.
121130		Ga. s.	Fannie L.....	9	8	32.0	8.4	3.5	Gas.	1	1900	Seattle, Wash.	Ketchikan, Alaska.
121177		Ga. s.	Fannie L.....	7	7	27.5	11.0	5.9	Frt.	1	1901	Bremen, Me.	Portland, Me.
214091		Ga. s.	Fannie Parnell.....	26	11	50.7	14.4	6.2	Frt.	2	57	1916	Friendship, Me.	Rockland, Me.
217634		Ga. s.	Fannie Powell.....	47	31	70.0	16.5	7.0	Frt.	3	60	1919	do.	Boston, Mass.
201280		*Ga. p.	Fannie R.....	13	8	50.0	14.3	3.3	Frt.	3	1904	Westwego, La.	New Orleans, La.
120327		Ga. s.	Fannie Samos.....	11	10	33.0	12.8	5.0	Frt.	1	1878	Vallejo, Cal.	San Francisco, Cal.
121027		Ga. s.	Fannie Scofield.....	7	6	30.0	12.2	3.3	Oys.	1	1868	Williamsburg, N. Y.	Bridgeport, Conn.
9731		Ga. s.	Fannie W.....	8	7	34.0	10.0	3.9	Oys.	2	1896	Patchogue, N. Y.	New York, N. Y.
203359		Ga. s.	Fannie W.....	28	19	58.7	18.6	5.2	Fsh.	6	1906	Greenport, N. Y.	Greenport, N. Y.
120124		Ga. s.	Fannie A. Wilcox.....	9	9	38.0	14.6	4.1	Frt.	2	6	1874	Myrtle, Conn.	Norfolk, Va.
120603		Ga. s.	Fannie E. Hayward.....	21	17	60.0	16.8	4.7	Frt.	3	20	1883	Solomons Island, Md.	Baltimore, Md.
201530		Ga. s.	Fannie E. Prescott.....	124	74	101.0	24.0	11.4	Fah.	19	75	1904	Essex, Mass.	Gloucester, Mass.
121030		Ga. s.	Fannie T. Harrington.....	12	7	47.8	13.4	3.4	Frt.	5	1896	Taylor's Island, Md.	Baltimore, Md.
121271		Ga. s.	Fannie Belle Atwood.....	128	81	99.6	24.3	11.6	Fah.	19	84	1903	Essex, Mass.	Boston, Mass.
120667		Ga. s.	Fanny Fern.....	8	7	39.0	12.0	3.0	Msc.	1	1884	Brook Haven, N. Y.	Patchogue, N. Y.
120016		Ga. s.	Fanny Reed.....	21	20	48.8	16.3	5.4	Fah.	7	1872	Kennebunk, Me.	Boston, Mass.
213897		Ga. s.	Fanshaw.....	47	40	60.2	16.1	7.3	Fah.	3	60	1916	Seattle, Wash.	Seattle, Wash.
150945	LBFH	Ga. y.	Fantana.....	27	16	58.7	11.0	6.0	Yct.	3	1902	Boston, Mass.	Washington, D. C.
207501		Ga. y.	Fantasy.....	22	21	47.5	11.5	5.8	Yct.	1	28	1910	New Bedford, Mass.	New Bedford, Mass.
207474		Ga. s.	Fantle.....	22	15	57.0	12.9	4.5	Gas.	2	1905	New Orleans, La.	Gulfport, Miss.
211691	LDGR	Ga. y.	Fareeda.....	37	31	59.2	18.2	4.8	Yct.	4	75	1913	Essington, Pa.	New York, N. Y.
206250		*Ga. p.	Fargo.....	6	6	45.7	10.6	2.7	Gas.	2	25	1909	Georgetown, Wash.	Juneau, Alaska.
120998		Ga. s.	Farmer.....	6	5	28.9	12.8	3.3	Msc.	1	1896	Patchogue, N. Y.	Patchogue, N. Y.
201784		Ga. s.	Far Niente.....	14	9	43.4	10.0	3.8	Msc.	3	20	1905	Seattle, Wash.	Wrangell, Alaska.
213112		*Ga. p.	Far West.....	9	9	47.5	12.3	2.6	Fer.	2	12	1915	Orrick, Mo.	Kansas City, Mo.
121237		Ga. s.	Fashion.....	13	13	45.7	10.6	4.0	Gas.	1	20	1902	St. Joseph, Mich.	Los Angeles, Cal.
206790		Ga. s.	Favoretta.....	10	9	41.0	9.3	4.0	Gas.	1	21	1909	Bayonne, N. J.	New York, N. Y.
120663		Ga. s.	Favorite.....	39	27	59.0	15.0	6.0	Tow.	5	1886	Astoria, Oreg.	Tacoma, Wash.
120734		Ga. s.	Favorite.....	9	8	31.1	12.8	4.4	Frt.	1	1888	Seabright, N. J.	New York, N. Y.
120921		Ga. s.	Favorite.....	46	43	68.9	19.2	8.8	Frt.	8	1892	East Boothbay, Me.	Tampa, Fla.
203914		Ga. s.	Favorite.....	11	7	39.0	9.5	2.4	Gas.	1	1907	Coupeville, Wash.	Seattle, Wash.
206595		Ga. s.	Favorite.....	9	8	33.7	11.0	5.3	Gas.	1	1909	Cleveland, Ohio.	Cleveland, Ohio.
212303		Ga. s.	Favorite.....	19	13	57.6	15.6	4.4	Fah.	1	120	1914	Chicago, Ill.	Chicago, Ill.
120774		Ga. s.	Fawn.....	13	12	45.8	15.0	2.8	Frt.	1	1899	Bay Point, Fla.	Pensacola, Fla.
207295		Ga. s.	Fawn.....	17	11	41.0	13.3	4.9	Gas.	2	50	1910	Burton, Wash.	Tacoma, Wash.
206792		Ga. s.	Fawn.....	7	6	32.6	9.2	4.3	Gas.	2	20	1906	West De Pere, Wis.	Milwaukee, Wis.
206877		Ga. s.	Fawn.....	8	5	31.7	9.4	3.5	Gas.	1	20	1911	Bellingham, Wash.	Pt. Townsend, Wash.
216345		Ga. s.	Fawn.....	6	6	28.5	10.1	3.3	Frt.	1	4	1917	Seattle, Wash.	Seattle, Wash.
216552		Ga. s.	Fawn.....	32	32	64.1	17.5	3.1	Frt.	1	1918	Williston, N. Dak.	Pembina, N. Dak.
203383		*Ga. p.	Fay.....	8	8	46.1	6.7	1.5	Tow.	2	1906	Cloverport, Ky.	Louisville, Ky.
207510		Ga. s.	Fay.....	12	8	48.0	11.9	4.0	Tow.	1	50	1910	Cove, Tex.	New York, N. Y.
208396		Ga. s.	Fay.....	6	5	43.3	11.0	3.0	Frt.	1	16	1891	Jones Creek, Md.	Crisfield, Md.
213256		*Ga. p.	Fay.....	11	11	41.7	15.0	3.1	Tow.	2	15	1915	Booneville, Mo.	Kansas City, Mo.
213447		Ga. y.	Fay.....	10	9	36.4	8.6	3.7	Fah.	1	15	1914	Sturgeon Bay, Wis.	Milwaukee, Wis.
214529		*Ga. p.	Fay.....	9	8	36.7	6.6	2.0	Gas.	1	8	1916	Morrilton, Ark.	St. Louis, Mo.
216197		Ga. s.	Fay.....	9	7	31.5	8.6	4.3	Tow.	2	24	1908	Seattle, Wash.	Seattle, Wash.
210004		Ga. s.	Fearless.....	165	156	120.0	24.0	8.0	Frt.	5	1867	Ferrysburg, Mich.	Chicago, Ill.
200727		Ga. s.	Fearless.....	15	10	50.8	11.9	3.0	Gas.	1	1904	Southbend, Wash.	Pt. Townsend, Wash.
205544		Ga. s.	Fearless.....	10	7	46.0	9.0	3.6	Fah.	1	1908	Wrangell, Alaska.	Wrangell, Alaska.
209158		Ga. s.	Fearless.....	15	10	39.5	12.0	4.8	Fsh.	4	15	1911	Seattle, Wash.	Seattle, Wash.
210192		Ga. s.	Fearless.....	62	42	66.7	17.4	6.2	Frt.	1	80	1912	Decatur, Wash.	Do.
215682		†Ga. s.	Feather Queen.....	25	16	48.1	16.2	3.2	Frt.	1	35	1917	Broderick, Cal.	San Francisco, Cal.
120127		Ga. s.	Fenella.....	23	22	53.8	16.2	4.4	Fsh.	8	1872	Northport, N. Y.	Perth Amboy, N. J.
215187		Ga. s.	Fenwick.....	33	27	56.3	14.5	5.8	Fsh.	7	40	1917	Seattle, Wash.	Seattle, Wash.
210208		Ga. y.	Fenwood.....	16	11	47.0	11.4	4.0	Yct.	2	35	1912	Chicago, Ill.	Bridgeport, Conn.
203180	KVLN	Ga. y.	Fern.....	24	16	53.8	10.5	5.8	Yct.	2	1906	New York, N. Y.	Chicago, Ill.
211455		*Ga. p.	Fernanna S.....	29	27	50.4	12.5	3.0	Gas.	1	40	1913	St. Louis, Mo.	St. Louis, Mo.

† Formerly ga. y. {
 † Pharamond.
 † Marie M.

‡ Formerly ga. y. Mona.

† Oil engine.

MERCHANT MOTOR VESSELS OF THE UNITED STATES—Continued.

Official No.	Signal letters.	Rig.	Name of vessel.	Gross tonnage.	Net tonnage.	Length.	Breadth.	Depth.	Service.	Crew.	Indicated horsepower.	When built.	Where built.	Home port (where permanent document issues).
						Feet.	Feet.	Feet.	Yct.					
214702		Ga. y.	Ferol	29	27	51.0	10.5	5.2	Yct.	1	60	1914	Alton, Ill.	New Orleans, La.
208226		Ga. s.	Ferro	11	8	34.0	9.3	3.0	Msc.	2	25	1911	Cedarville, Mich.	Marquette, Mich.
213703		Ga. s.	Ferry	12	11	48.7	20.0	1.6	Fer.	1	24	1915	Merrimac, Wis.	Milwaukee, Wis.
210620		Ga. s.	Fidelity	58	35	64.0	23.0	5.0	Frt.	1	20	1885	San Francisco, Cal.	San Francisco, Cal.
205111		Ga. s.	Fighting Bob	15	10	52.6	14.7	4.0	Gas.	1	51	1906	Oakland, Cal.	Do.
120686		Ga. s.	Fillmore A. Baker	8	7	39.0	10.7	3.2	Gas.	1	1879	1916	Patchogue, N. Y.	New York, N. Y.
214384		Ga. s.	Finback	159	122	121.0	25.2	12.4	Frt.	9	125	1916	Essex, Mass.	Do.
218132		Ga. s.	Finland	8	6	30.2	9.6	4.5	Fsh.	2	12	1919	Seattle, Wash.	Seattle, Wash.
215355		Ga. y.	Firenze	48	32	84.3	12.1	6.9	Yct.	3	640	1917	New York, N. Y.	New York, N. Y.
214168		Ga. p.	Firewood	33	30	53.5	12.0	2.8	Tow.	2	35	1916	Garland, Ark.	St. Louis, Mo.
200581		Ga. s.	Fish	11	9	39.7	11.0	4.2	Gas.	1	1	1903	Empire, Oreg.	Marshfield, Oreg.
121201		Ga. s.	Fish Hawk	11	11	45.0	12.8	3.0	Fsh.	1	1	1901	Morsehead City, N. C.	Beaufort, N. C.
205368		Ga. s.	Fish Hawk	13	9	49.0	12.6	3.1	Frt.	2	37	1911	Saxis, Va.	Cape Charles, Va.
212685		Ga. s.	Fish Hawk	40	17	70.8	13.7	6.9	Frt.	2	200	1914	Quincy, Mass.	Southwest Harbor, Me.
208316		Ga. s.	Fishhawk	60	22	75.0	17.0	8.4	Fsh.	3	75	1911	Seattle, Wash.	Juneau, Alaska.
205273		Ga. s.	Fisher	9	7	29.4	8.5	2.8	Fsh.	2	8	1905	Oconto, Wis.	Milwaukee, Wis.
208126		Ga. s.	Fisher	19	8	37.3	9.7	3.8	Fsh.	1	10	1910	Ketchikan, Alaska.	Ketchikan, Alaska.
214980		Ga. s.	Fisher	18	15	42.2	12.2	5.4	Fsh.	5	22	1917	Seattle, Wash.	Seattle, Wash.
207613		Ga. s.	Fisher Boy	16	10	39.0	12.8	4.5	Fsh.	6	20	1910	Dockton, Wash.	Tacoma, Wash.
212339		Ga. s.	Fisher Maid	10	10	32.5	8.4	3.0	Fsh.	3	10	1913	Northport, Mich.	Grand Haven, Mich.
76886		Ga. s.	Fitzgerald	11	10	38.6	14.2	3.7	Gas.	1	15	1903	Atlantic City, N. J.	Philadelphia, Pa.
212329		Ga. s.	Five Brothers	14	9	40.5	10.9	3.6	Gas.	1	20	1914	Tacoma, Wash.	Tacoma, Wash.
208642		Ga. s.	Five Sisters	14	5	53.0	16.6	4.5	Oys.	2	15	1904	Sandy Bottom, Va.	Reedville, Va.
213850		Ga. s.	Five Sisters	10	8	38.7	13.6	3.7	Frt.	7	1915	1915	Palmer, Md.	Annapolis, Md.
210325		Ga. s.	Fix It	10	7	36.0	11.1	4.8	Gas.	1	40	1908	St. Johnsville, N. Y.	Buffalo, N. Y.
204083	KWCF	Ga. y.	Flamingo	23	21	41.3	15.2	7.2	Yct.	2	2	1907	Brooklyn, N. Y.	Bridgeport, Conn.
207395		Ga. s.	Flamingo	19	13	45.0	13.0	4.7	Fsh.	1	30	1910	Ballard, Wash.	Seattle, Wash.
121280		Ga. s.	Flaneur	11	9	32.8	13.9	4.8	Gas.	1	1	1903	Oyster Bay, N. Y.	Tampa, Fla.
202124		Ga. y.	Flaneur	17	15	43.2	14.0	4.8	Yct.	1	1	1905	Patchogue, N. Y.	Philadelphia, Pa.
216351		Ga. s.	Flash Light	11	7	34.4	8.6	4.0	Gas.	0	27	1918	Harrisburg, Tex.	Houston, Tex.
216136		Ga. p.	Flat No. 2	11	13	47.7	14.0	2.3	Fer.	0	3	1918	Prescott, Wis.	St. Paul, Minn.
216297		Ga. s.	Flattery	12	10	35.9	10.7	5.8	Fsh.	4	30	1918	Tacoma, Wash.	Seattle, Wash.
214207		Ga. p.	Flatrock	7	5	41.0	10.0	2.5	Tow.	1	20	1916	Charleston, W. Va.	Pittsburgh, Pa.
216554		Ga. s.	Flavel	41	21	64.7	15.6	6.5	Fsh.	1	75	1918	St. Helens, Oreg.	Portland, Oreg.
212170		Ga. y.	Flavia	20	13	44.9	11.1	5.3	Yct.	1	40	1914	New York, N. Y.	New London, Conn.
121231		Ga. s.	Flavilla	66	36	76.4	21.3	3.2	Fsh.	15	1902	1902	East Boothbay, Me.	Boston, Mass.
190329		Ga. s.	Fleetwing	12	10	34.5	13.8	9.9	Msc.	1	1	1874	Canarsie, N. Y.	Greenport, N. Y.
211207		Ga. s.	Fleetwing	7	7	38.0	11.7	2.6	Frt.	2	2	1899	Havre de Grace, Md.	Philadelphia, Pa.
205216		Ga. s.	Fleetwood	14	10	46.0	11.0	4.4	Gas.	1	32	1908	Port Blakeley, Wash.	Nome, Alaska.
213772		Ga. s.	Fleetwood	72	68	81.0	17.2	4.9	Gas.	2	80	1915	Portland, Oreg.	Portland, Oreg.
216048		Ga. p.	Fleisher No. 1	9	7	46.8	11.3	2.3	Fer.	2	25	1918	Mount Vernon, Ind.	Evansville, Ind.
212019		Ga. y.	Flier	27	18	66.3	11.4	6.3	Yct.	3	400	1914	New York, N. Y.	New York, N. Y.
190840		Ga. s.	Flight	8	8	30.5	13.3	4.1	Frt.	2	10	1881	New Bedford, Mass.	New Bedford, Mass.
209924		Ga. y.	Flit Hawk	35	19	74.7	12.1	6.2	Yct.	4	100	1912	Boothbay Harbor, Me.	New York, N. Y.
121183		Ga. s.	Flirt	10	6	37.0	11.6	4.0	Gas.	2	1	1901	Ballard, Wash.	Cordova, Alaska.
211770		Ga. s.	Flirt	14	12	42.0	12.7	3.4	Fsh.	1	24	1913	Jacksonville, Fla.	Jacksonville, Fla.
212221		Ga. s.	Flirt	14	13	32.0	12.3	3.8	Msc.	2	37	1914	Charleston, S. C.	Charleston, S. C.
204335		Ga. s.	Flo and Ruby	14	13	48.9	13.0	5.6	Gas.	3	25	1905	Camden, Me.	Portsmouth, N. H.
190137		Ga. s.	Flora	10	10	37.7	14.5	4.0	Msc.	1	1	1874	Jamesport, N. Y.	Greenport, N. Y.
203263		Ga. s.	Flora	20	20	51.3	16.7	4.6	Oys.	4	10	1906	Bridgeport, Conn.	New Haven, Conn.
208064		Ga. s.	Flora	10	8	33.5	10.5	3.2	Fsh.	1	10	1911	Ketchikan, Alaska.	Ketchikan, Alaska.
213930		Ga. s.	Flora	7	5	38.6	11.0	2.9	Frt.	3	8	1915	Carrabelle, Fla.	Tampa, Fla.
216243		Ga. s.	Flora	7	5	31.3	8.8	4.0	Fsh.	1	7	1918	Port Stanley, Wash.	Seattle, Wash.
190950		Ga. s.	Flora Belle	16	8	57.0	14.8	4.3	Frt.	2	1	1893	Fairmount, Md.	Reedville, Va.
214645		Ga. s.	Flora Belle	10	5	41.0	10.3	4.6	Frt.	1	24	1916	Thomaston, Me.	Rockland, Me.
203138		Ga. s.	Flora C.	8	6	36.6	9.1	4.5	Fsh.	3	1	1906	Boothbay Harbor, Me.	Bath, Me.
214227		Ga. s.	Flora C.	12	8	41.4	8.2	4.5	Frt.	1	20	1914	Peoria, Ill.	Peoria, Ill.
208867		Ga. y.	Flora Del Mar	34	29	64.0	14.1	8.3	Yct.	3	65	1911	Stamford, Conn.	New York, N. Y.
121106	LCBG	Ga. s.	Flora Ellen	6	6	42.5	15.0	3.8	Frt.	2	15	1899	Pocomoke City, Md.	Norfolk, Va.
121057		Ga. s.	Flora M.	5	5	27.0	10.6	5.5	Frt.	2	2	1897	Friendship, Me.	Machias, Me.
120874		Ga. s.	Flora May	7	7	30.6	10.2	5.2	Frt.	2	3	1891	Deer Isle, Me.	Stonington, Conn.
9651		Ga. s.	Flora Temple	34	21	57.7	17.8	6.5	Cod.	1	1	1860	Kennebunk, Me.	Eastport, Me.
213215		Ga. s.	Flora V.	5	5	27.1	13.0	3.3	Frt.	1	1	1907	Port Republic, N. J.	Tuckerton, N. J.
209517		Ga. s.	Flora L. Oliver	116	59	102.6	23.2	11.4	Fsh.	17	72	1912	Essex, Mass.	Gluocaster, Mass.
120866		Ga. s.	Flora M. Willing	10	7	50.0	14.0	3.6	Frt.	2	1	1891	St. Peters, Md.	Annapolis, Md.
210101		Ga. s.	Flora and Margaret	22	15	44.0	14.0	5.4	Fsh.	5	27	1912	Seattle, Wash.	Seattle, Wash.
121020		Ga. s.	Florance	8	8	34.0	11.0	4.0	Fsh.	2	1	1896	Rockland, Me.	New Bedford, Mass.
212057		Ga. s.	Florazel	16	12	40.0	9.0	5.0	Yct.	1	1	1914	Atlantic City, N. J.	Philadelphia, Pa.
205446		Ga. s.	Florane	7	6	34.2	8.0	3.2	Frt.	1	12	1903	Perth Amboy, N. J.	New York, N. Y.
120350		Ga. s.	Florence	8	7	35.0	13.2	3.6	Oys.	2	1	1878	Oyster Bay, N. Y.	Bridgeport, Conn.
120912		Ga. s.	Florence	14	10	55.1	14.2	4.6	Gas.	2	2	1892	New Orleans, La.	Galveston, Tex.
120974		Ga. s.	Florence	17	16	36.1	14.2	7.2	Frt.	2	2	1894	Bristol, Me.	Eastport, Me.
200893		Ga. s.	Florence	10	8	33.9	13.0	4.0	Msc.	2	10	1901	Philadelphia, Pa.	Philadelphia, Pa.
201512		Ga. s.	Florence	18	6	46.1	16.9	3.9	Msc.	2	1	1904	Crittenden, Va.	Petersburg, Pa.

† Formerly slip. John E. Mehrer.

‡ Formerly ga. y. Frances.

§ Formerly ga. y. Anna D.

¶ Oil engine.

MERCHANT MOTOR VESSELS OF THE UNITED STATES—Continued.

Official No.	Signal letters.	Rig.	Name of vessel.	Gross tonnage.	Net tonnage.	Length.	Breadth.	Depth.	Service.	Crew.	Indicated horsepower.	When built.	Where built.	Home port (where permanent document issues).
						Feet.	Feet.	Feet.						
203265		Ga. s.	FLORENCE	20	13	44.3	12.0	5.2	Pas.	1	100	1906	Camden, N. J.	New York, N. Y.
203718		Ga. s.	Florence	14	13	46.0	10.0	4.6	Frt.	2		1906	Baltimore, Md.	Norfolk, Va.
206451		Ga. s.	Florence	7	6	38.4	10.4	3.8	Pas.	1		1902	Manitowoc, Wis.	Chicago, Ill.
206792		Ga. s.	Florence	9	6	39.3	12.3	4.0	Frt.	2	20	1908	Secretary, Md.	Baltimore, Md.
206399		Ga. s.	Florence	10	9	31.2	8.6	3.6	Pas.	2	10	1909	Racine, Wis.	Marquette, Mich.
206757		Ga. s.	Florence	10	7	36.0	8.0	2.4	Pas.	2	25	1909	Neshota, Ala.	Port Arthur, Tex.
207871		Ga. s.	Florence	7	6	35.6	10.0	3.5	Fsh.	1	20	1910	St. Ignace, Mich.	Grand Haven, Mich.
206784		Ga. p.	Florence	7	7	41.0	10.0	2.2	Tow.	1	15	1912	Henderson, W. Va.	Pittsburgh, Pa.
210583		Ga. s.	Florence	6	5	29.0	11.0	3.6	Fsh.	1	8	1912	Massapequa, N. Y.	New York, N. Y.
210651		Ga. s.	Florence	10	9	27.4	9.3	3.4	Fsh.	2	16	1907	Green Bay, Wis.	Milwaukee, Wis.
210708		Ga. s.	Florence	13	11	38.6	12.3	4.0	Fsn.	1	35	1910	Monroe, Mich.	Detroit, Mich.
211037		Ga. s.	Florence	10	8	36.4	10.7	2.6	Frt.	1	16	1913	Williston, N. C.	Beaufort, N. C.
212111		Ga. p.	Florence	10	9	44.1	9.5	2.8	Pas.	1	5	1908	Cincinnati, Ohio	Louisville, Ky.
212246	LDMB	Ga. y.	FLORENCE	199	118	134.7	20.0	9.5	Yct.	10	400	1914	Neponset, Mass.	New York, N. Y.
212288		Ga. s.	Florence	13	9	37.4	12.2	5.0	Pas.	2	30	1915	Maspeth, N. Y.	Do.
213433		Ga. s.	Florence	14	9	36.5	11.0	4.9	Fah.	5	20	1915	Coyle, Wash.	Port Townsend, Wash.
215308		Ga. s.	Florence	7	5	44.2	8.2	3.8	Frt.	1	20	1917	Tonawanda, N. Y.	Buffalo, N. Y.
120648		Ga. s.	Florence B.	8	8	32.0	17.7	3.1	Fah.	1	10	1889	Patchogue, N. Y.	Patchogue, N. Y.
120671		Ga. s.	Florence B.	7	6	28.0	12.3	4.3	Oys.	2		1891	South Norwalk, Conn.	Bridgeport, Conn.
202417		Ga. p.	Florence B.	9	5	46.5	12.2	2.6	Frt.	2		1905	Westwego, La.	New Orleans, La.
204396		Ga. s.	Florence B.	14	9	41.6	12.1	3.7	Frt.	1		1907	Aberdeen, Wash.	Seattle, Wash.
120247		Ga. s.	Florence Bell	10	9	32.8	12.2	4.2	Msc.	2		1876	Norwalk, Conn.	New York, N. Y.
121031		Ga. s.	Florence E.	7	5	26.8	11.1	5.4	Fsh.	8		1896	Boothbay, Me.	Salem, Mass.
216367		Ga. s.	Florence E. Marchant	29	13	64.2	15.7	6.8	Fsh.	8	50	1918	Amesbury, Mass.	Gloucester, Mass.
210326		Ga. y.	Florence F.	19	13	49.6	11.2	4.2	Yct.	1	45	1909	Detroit, Mich.	Detroit, Mich.
218262		Ga. y.	Florence J.	19	16	51.0	10.7	5.2	Yct.	2	75	1919	New York, N. Y.	New York, N. Y.
210478		Ga. s.	Florence M. Craft	21	11	53.2	14.8	5.7	Fsn.	2	27	1912	Eastport, Me.	Eastport, Me.
120664		Ga. s.	Florence Rosenbaum	31	19	68.5	18.2	5.1	Frt.	1	40	1893	Orlolo, Md.	Newport News, Va.
205993		Ga. s.	Florence W.	15	10	44.1	17.3	3.5	Pas.	3	45	1909	Thunderbolt, Ga.	Savannah, Ga.
120453		Ga. s.	Florence Ward	6	5	29.0	12.9	3.0	Frt.	1		1881	Patchogue, N. Y.	Greenport, N. Y.
201471		Ga. s.	Florence W. II.	14	9	48.3	15.9	4.0	Msc.	1		1904	East Boothbay, Me.	Savannah, Ga.
123831		Ga. y.	Florence W. III.	45	44	58.9	17.5	5.0	Yct.	3	50	1915	Essington, Pa.	Philadelphia, Pa.
120932		Ga. s.	Florence E. Simmons	7	7	28.6	10.9	4.9	Frt.	1		1893	Bremen, Me.	Portland, Me.
121063		Ga. s.	Florence and Annie	9	6	45.0	12.0	3.6	Frt.	2		1898	Galloway, Md.	Baltimore, Md.
121112		Ga. s.	Florence & Julia	10	6	44.1	14.1	3.2	Frt.	4		1899	Churchton, Md.	Annapolis, Md.
217827		Ga. s.	Florence and Mildred	15	5	45.2	11.6	5.6	Fsh.	6	24	1909	Pleasant Point, Me.	Boothbay, Me.
206235		Ga. s.	Floretta	25	22	50.0	12.0	3.4	Frt.	2	60	1907	Oshkosh, Wis.	Milwaukee, Wis.
217331		Ga. s.	Florhan	8	6	37.4	11.6	3.3	Frt.	1	25	1896	Keyport, N. J.	New York, N. Y.
205258		Ga. s.	Florida	16	16	46.9	12.3	4.3	Frt.	2	30	1907	Oshkosh, Wis.	Sioux City, Iowa.
218285		Ga. s.	Florida	26	22	47.3	13.7	5.6	Fsh.	7	30	1915	Seattle, Wash.	Seattle, Wash.
215417		Ga. s.	Florida	5	5	35.7	9.7	3.2	Pas.	1	16	1908	Clinton, Iowa.	Chicago, Ill.
213632		Ga. s.	Floridatown	27	24	56.8	18.2	2.8	Fer.	1	24	1918	Pensacola, Fla.	Pensacola, Fla.
215778	LJGC	Ga. y.	Florida	56	38	71.8	15.0	6.4	Yct.	3	285	1917	Sound Beach, Conn.	New York, N. Y.
213503		Ga. y.	Florimor	32	30	47.2	14.6	5.7	Yct.	3	40	1915	Brooklyn, N. Y.	Philadelphia, Pa.
120740		Ga. s.	Florine	6	6	25.0	12.4	3.2	Frt.	2		1889	Charleston, S. C.	Charleston, S. C.
209357		Ga. p.	Florine F.	12	10	40.1	10.4	2.4	Pas.	1	18	1911	Fort Smith, Ark.	St. Louis, Mo.
212824		Ga. s.	Florita II.	15	10	64.6	13.0	2.8	Tow.	2	20	1914	Evansville, Ind.	Evansville, Ind.
121145		Ga. s.	Flossie	6	6	24.6	11.4	3.7	Fah.	2	8	1900	Osterville, Mass.	New Bedford, Mass.
121117		Ga. s.	Flossie May	8	8	26.7	10.5	5.5	Frt.	1	5	1899	Deer Isle, Me.	Elizabeth City, N. C.
120911		Ga. s.	Flossy M. Muir	13	12	57.5	15.4	4.1	Pas.	2		1892	Orlolo, Md.	Milwaukee, Wis.
120673		Ga. s.	Flotilla	12	11	41.4	12.0	4.1	Frt.	3		1891	Jackson Harbor, Wis.	Milwaukee, Wis.
211157		Ga. s.	Flowerree	24	15	52.8	13.5	3.0	Frt.	2	28	1912	Charlotte Harbor, Fla.	Tampa, Fla.
205359		Ga. y.	Flowin	30	28	50.7	13.0	5.7	Yct.	2	50	1908	New York, N. Y.	New York, N. Y.
211970		Ga. s.	Floyd	12	8	32.3	10.5	5.0	Tow.	1	20	1914	Seattle, Wash.	Seattle, Wash.
211143		Ga. s.	Floyd Ella	7	7	33.0	12.6	2.8	Frt.	1		1900	Galveston, Tex.	Galveston, Tex.
120697		Ga. s.	Flyaway	9	7	33.0	14.6	3.3	Fsh.	1		1891	Bayport, N. Y.	Patchogue, N. Y.
121174		Ga. s.	Flyaway	11	7	38.7	11.9	4.0	Msc.	1		1901	Port Townsend, Wash.	Los Angeles, Cal.
27641		Ga. s.	Flyer	21	11	64.8	14.8	4.8	Frt.	2		1890	Porter, Oreg.	San Francisco, Cal.
200858		Ga. s.	Flyer	12	8	47.7	10.2	4.3	Pas.	3		1901	Wayzata, Minn.	St. Paul, Minn.
204342		Ga. s.	Flyer	13	9	41.8	11.1	3.1	Pas.	2		1907	Aberdeen, Wash.	Seattle, Wash.
206530		Ga. s.	Flyer	14	10	49.8	11.0	4.7	Frt.	1	75	1903	Belvedere, Cal.	San Francisco, Cal.
206244		Ga. s.	Flyer	16	6	41.8	16.7	3.5	Frt.	1	30	1910	San Francisco, Cal.	Do.
209208		Ga. s.	Flyer	14	10	35.0	11.2	4.5	Pas.	1	24	1908	East San Pedro, Cal.	San Diego, Cal.
206973		Ga. s.	Flying Cloud	14	10	37.0	11.9	4.3	Frt.	2	20	1909	Docket, Wash.	Tacoma, Wash.
209399		Ga. s.	Flying D.	9	8	42.0	12.4	3.3	Fsh.	2		1898	Long Island City, N. Y.	New York, N. Y.
9430		Ga. s.	Flying Scud	17	9	58.0	14.7	4.3	Frt.	2		1887	Brooklyn, N. Y.	Newport News, Va.
206625	LCHN	Ga. y.	Flying Scud	22	21	54.5	15.5	5.3	Yct.	2	24	1909	Bay Shore, N. Y.	Philadelphia, Pa.
214339		Ga. y.	Folly	17	12	41.1	13.4	6.4	Yct.	1	20	1916	Camden, Me.	New Bedford, Mass.
213552		Ga. p.	Fontanalle	42	42	70.0	20.0	3.0	Pas.	2	15	1915	Decatur, Neb.	Omaha, Neb.
214182		Ga. s.	Fontinalis	27	14	57.8	14.1	8.7	Yct.	2	40	1916	East Boothbay, Me.	Detroit, Mich.
207688	LBDP	Ga. y.	FORDELL	114	78	104.0	17.8	8.6	Frt.	8	400	1910	New York, N. Y.	New York, N. Y.
120219	LCMF	Ga. y.	Fordell	41	28	65.9	13.1	6.9	Yct.	3	65	1911	Bayonne, N. J.	Do.
214506	LCNS	Ga. s.	FORDONIAN	2,367	1,905	250.0	42.6	23.6	Frt.	20	900	1912	Glasgow, Scotland	Do.

¹ Formerly ga. s. Physalis.
² Formerly ga. y. Flobank.

³ Formerly st. s. Yarrow.
⁴ Formerly ga. s. Hussar.

⁵ Formerly ga. y. Jane.
⁶ Formerly ga. y. Trillora.

⁷ Formerly British ga. s. Fordonian.

MERCHANT MOTOR VESSELS OF THE UNITED STATES—Continued.

Official No.	Signal letters.	Rig.	Name of vessel.	Gross tonnage.	Net tonnage.	Length.	Breadth.	Depth.	Service.	Crew.	Indicated horsepower.	When built.	Where built.	Home port (where permanent document issues).	
121102		Ga. s.	Fordeye	6	6	25.0	11.4	3.4	Fsh.	1	8	1893	Monument Beach, Mass.	Barnstable, Mass.	
121290		Ga. s.	Forest Burr	26	24	46.4	18.9	8.2	Frt.	1	1903	Patchogue, N. Y.	Patchogue, N. Y.	
121072		Ga. s.	Forester	5	5	38.3	12.4	2.5	Frt.	1	1898	Golden Hill, Md.	Philadelphia, Pa.	
206570		Ga. s.	Forester	46	27	63.0	15.0	7.0	Fsh.	3	65	1912	Seattle, Wash.	Seattle, Wash.	
214740		Ga. s.	Forester	15	6	43.0	13.0	3.5	Frt.	2	25	1916	Crittenden, Va.	Newport News, Va.	
204424		Ga. p.	Fort Rice	19	19	49.6	13.5	3.0	Fer.	1	15	1911	Fort Rice, N. Dak.	Pembina, N. Dak.	
202775		Ga. y.	Fortuna	46	31	60.0	17.8	5.6	Yct.	3	50	1905	Palm Beach, Fla.	Miami, Fla.	
204177		Ga. s.	Fortuna	12	12	44.3	12.1	4.5	Fer.	1	2	1906	San Diego, Cal.	San Diego, Cal.
207153		Ga. s.	Fortuna	14	9	44.0	12.6	3.5	Fav.	1	22	1906	Madisonville, La.	Galveston, Tex.	
214984		Ga. s.	Fortuna	24	21	48.7	13.6	6.2	Fsh.	7	30	1917	Seattle, Wash.	Seattle, Wash.	
217792		Ga. s.	Fortuna	11	9	34.4	9.5	4.0	Ten.	3	12	1916	Tacoma, Wash.	Tacoma, Wash.	
209291		Ga. y.	Fortuna III	17	14	47.5	10.0	4.8	Yct.	7	24	1909	New York, N. Y.	Philadelphia, Pa.	
214985		Ga. s.	Forward	22	18	47.5	12.5	5.9	Fsh.	4	40	1917	Seattle, Wash.	Seattle, Wash.	
210613		Ga. s.	Forburgh	7	7	41.6	10.5	4.0	Tow.	1	36	1912	Norfolk, Va.	Norfolk, Va.	
214986		Ga. s.	Foss No. 6	15	12	45.1	10.5	3.9	Msc.	1	40	1916	Gig Harbor, Wash.	Tacoma, Wash.	
214926		Ga. p.	Foss No. 9	45	20	64.0	21.0	3.5	Tow.	2	200	1914	Seattle, Wash.	Do.	
212473		Ga. s.	Foss No. 12	14	10	43.0	14.0	5.3	Frt.	1	75	1914	Gig Harbor, Wash.	Do.	
208412		Ga. s.	Fosberg	15	10	58.4	13.4	3.8	Pas.	2	75	1912	do.	Do.	
121295		Ga. s.	Fostena	16	14	40.2	13.2	5.0	Frt.	1	20	1903	Fall River, Mass.	Fall River, Mass.	
208472		Ga. s.	Fountain Bros	9	8	29.0	9.6	3.0	Fsh.	2	45	1908	St. Helena Island, Mich.	Grand Haven, Mich.	
214987		Ga. s.	Four Brothers	9	8	31.6	12.4	5.3	Fsh.	1	1878	New Shoreham, R. I.	Rockland, Me.	
20851		Ga. s.	Four Brothers	11	9	34.1	14.1	3.4	Fsh.	1	1871	Manahawkin, N. J.	New York, N. Y.	
120811		Ga. s.	Four Brothers	6	5	26.8	11.7	3.6	Pas.	2	1891	Harwich Port, Mass.	Do.	
120812		Ga. s.	Four Brothers	5	5	25.1	12.0	3.6	Fsh.	4	1890	Newport, R. I.	Greenport, N. Y.	
120813		Ga. s.	Four Brothers	9	8	28.3	13.3	3.4	Pas.	1	10	1888	New Rochelle, N. Y.	New York, N. Y.	
120814		Ga. s.	Four Brothers	15	14	36.6	10.8	4.2	Pas.	3	10	1908	Manitowoc, Wis.	Milwaukee, Wis.	
120815		Ga. s.	Four Brothers	10	7	43.0	11.4	4.5	Frt.	1	1910	Norfolk, Va.	Newport News, Va.	
121211		Ga. s.	Four D's	10	9	33.0	11.5	3.5	Fsh.	2	20	1913	Cheboygan, Mich.	Grand Haven, Mich.	
121212		Ga. s.	Four M's	8	6	31.6	11.7	4.1	Fsh.	3	40	1917	Key West, Fla.	Key West, Fla.	
121213		Ga. s.	Four Sisters	38	31	58.5	20.6	4.5	Tow.	3	1895	Benicia, Cal.	San Francisco, Cal.	
121214		Ga. s.	Fox	20	13	48.0	13.5	5.5	Pas.	2	1901	San Francisco, Cal.	Do.	
121215		Ga. s.	Fox	25	8	61.5	12.7	5.1	Fsh.	6	45	1918	Wiscasset, Me.	Boothbay Me.	
211312		Ga. s.	Fox Islands No. 4	13	10	40.5	10.3	5.0	Pas.	1	27	1913	Traverse City, Mich.	Chicago, Ill.	
121311		Ga. s.	Foxy Grandpa	6	5	30.7	13.2	3.3	Pas.	1	1897	Patchogue, N. Y.	Patchogue, N. Y.	
211313		Ga. s.	Fram	7	6	26.7	8.3	2.6	Fsh.	1	10	1910	Frankfort, Mich.	Grand Haven, Mich.	
211314		Ga. s.	Fram	10	7	36.7	12.2	3.7	Pas.	8	38	1912	Great Kills, N. Y.	San Juan, P. R.	
214988		Ga. s.	Fram	5	5	30.4	9.0	3.4	Fsh.	1	6	1914	Peshtigo, Wis.	Milwaukee, Wis.	
216199		Ga. s.	Fram	7	6	29.4	10.2	4.4	Fsh.	1	14	1918	Norwalk, Conn.	Bridgeport, Conn.	
217091		Ga. s.	Fram III	9	7	32.0	9.8	4.3	Frt.	1	22	1917	West New Brighton, N. Y.	New York, N. Y.	
212514	LDNP	Ga. y.	Framlin	43	20	56.7	16.4	5.4	Yct.	2	75	1914	Monroe, Fla.	St. Augustine, Fla.	
210036		Ga. y.	Francella	23	13	53.6	12.1	6.2	Yct.	3	50	1912	Wiscasset, Me.	Do.	
141484		Ga. s.	Frances	9	8	34.5	13.9	3.4	Pas.	2	1897	Patchogue, N. Y.	Patchogue, N. Y.	
201075		Ga. s.	Frances	15	9	53.0	12.8	5.5	Frt.	2	1904	Roque Bluffs, Me.	Eastport, Me.	
200612		Ga. s.	Frances	13	8	29.0	11.0	4.0	Frt.	1	12	1912	Anacortes, Wash.	Wrangell, Alaska.	
211922		Ga. s.	Frances	12	8	44.3	13.6	2.5	Frt.	3	18	1914	Shelton, Md.	Crisfield, Md.	
213343		Ga. s.	Frances	6	5	27.3	12.2	3.1	Frt.	1	1899	Toms River, N. J.	Tuckerton, N. J.	
214294	LGFD	Ga. y.	Frances II	16	12	40.6	10.5	5.7	Yct.	1	40	1915	Hollyoak, Del.	Philadelphia, Pa.	
215134		Ga. y.	Frances III	40	34	60.0	14.0	6.7	Yct.	8	65	1917	New York, N. Y.	Do.	
213040		Ga. s.	Frances Annie	11	9	34.6	11.5	3.8	Frt.	1	21	1915	Astor Park, Fla.	Jacksonville, Fla.	
216832		Ga. s.	Frances C	21	6	45.5	15.4	4.8	Fsh.	3	36	1918	Friendship, Me.	Provincetown, Mass.	
214269		Ga. s.	Frances C	11	10	40.4	12.5	4.2	Fsh.	2	36	1916	Saugatuck, Mich.	Grand Haven, Mich.	
216492		Ga. s.	Frances E	74	58	70.7	16.4	7.2	Fsh.	4	100	1918	Port Blakeley, Wash.	Seattle, Wash.	
9963		Ga. s.	Frances Etta	13	12	35.8	14.1	4.4	Pas.	2	1871	Glenwood, N. Y.	Newark, N. J.	
121022		Ga. s.	Frances G	6	6	29.7	11.8	4.1	Pas.	1	1896	Atlantic City, N. J.	Philadelphia, Pa.	
214094		Ga. p.	Frances Jane	15	15	50.3	14.1	2.4	Tow.	1	60	1916	Atchison, Kans.	St. Joseph, Mo.	
120981		Ga. s.	Frances M	16	13	46.1	14.0	4.1	Frt.	1	1894	Canarsie, N. Y.	Patchogue, N. Y.	
205770		Ga. s.	Frances N	8	6	40.0	9.5	3.0	Pas.	2	1907	Seattle, Wash.	Nome, Alaska.	
213749		Ga. s.	Frances N	16	14	37.0	11.0	4.2	Fsh.	2	30	1915	North Port, Mich.	Grand Haven, Mich.	
214802		Ga. y.	Frances N	13	9	47.8	11.4	4.1	Yct.	1	75	1916	San Mateo, Cal.	San Francisco, Cal.	
208551		Ga. s.	Frances R	13	9	38.0	10.8	4.0	Pas.	1	35	1911	Bellingham, Wash.	Ketchikan, Alaska.	
120128		Ga. s.	Frances Smith	48	44	68.0	23.2	5.0	Frt.	2	1873	Port Jefferson, N. Y.	New York, N. Y.	
120743		Ga. s.	Frances S. Du Bois	23	12	52.6	17.0	4.6	Oys.	6	20	1889	Leesburg, N. J.	Philadelphia, Pa.	
209498		Ga. s.	Frances S. Grueby	140	94	102.8	23.8	11.8	Fsh.	18	75	1912	Gloucester, Mass.	Boston, Mass.	
204270		Ga. s.	Frances Y	8	5	29.6	14.7	3.8	Frt.	2	1907	Thunderbolt, Ga.	Savannah, Ga.	
205194		Ga. s.	Francesca	6	5	30.0	10.0	3.3	Fsh.	1	8	1908	New Haven, Conn.	Providence, R. I.	
207770		Ga. s.	Francis	13	9	50.4	12.4	3.4	Tow.	2	50	1910	Galveston, Tex.	Galveston, Tex.	
210544		Ga. s.	Francis	12	6	42.5	10.4	3.4	Fsh.	1	20	1912	Morehead City, N. C.	Beaufort, N. C.	
213858		Ga. s.	Francis	12	11	42.0	10.0	3.8	Fsh.	3	20	1915	Shakan, Alaska	Juneau, Alaska	
214375		Ga. p.	Francis	8	8	37.5	8.0	2.0	Tow.	1	100	1915	Louisville, Ky.	Louisville, Ky.	
214414		Ga. s.	Francis	14	12	43.0	12.3	3.6	Tow.	1	100	1916	Delanco, N. J.	Philadelphia, Pa.	
214157		Ga. y.	Francis A. IV	20	13	47.6	12.0	4.8	Yct.	1	45	1916	Port Clinton, Ohio	Detroit, Mich.	
217762		Ga. s.	Francis Harrington	55	33	63.2	20.6	5.7	Frt.	3	60	1894	Whitehaven, Md.	Baltimore, Md.	

¹ Formerly ga. s. Norna.
² Formerly a st. y. Karl.
³ Formerly
⁴ ga. y. Mariba.

⁵ Formerly slip. y. Lisa Hall.
⁶ Formerly State of Maryland ga. s. Daisy Archer.

MERCHANT MOTOR VESSELS OF THE UNITED STATES—Continued.

Official No.	Signal letters.	Rig.	Name of vessel.	Gross tonnage.	Net tonnage.	Length.			Depth.	Service.	Crew.	Indicated horsepower.	When built.	Where built.	Home port (where permanent document issues).
						Feet.	Feet.	Feet.							
206614		Ga. s.	Francis J.	9	6	44.2	9.7	4.2		Frt.	1	30	1904	San Francisco, Cal.	San Francisco, Cal.
217809		Ga. s.	Francis J., Jr.	11	8	36.2	11.5	4.1		Tow.	1	32	1919	Atlantic City, N. J.	Philadelphia, Pa.
121228		Ga. s.	Francis Smith	25	17	59.9	14.2	5.7		Fsh.	3	35	1902	Holly Beach, N. J.	Do.
209765		Ga. s.	Francis V.	6	6	25.0	8.0	3.2		Fsh.	2	8	1905	West De Pere, Wis.	Milwaukee, Wis.
120672		Ga. s.	Francis P. Smith	5	5	28.3	11.7	3.0		Pas.	1	10	1885	Patchogue, N. Y.	Patchogue, N. Y.
216079		Ga. s.	Francisco	13	6	43.7	11.7	4.6		Fsh.	5	50	1918	San Diego, Cal.	San Diego, Cal.
213539		Ga. y.	Franceda	23	21	53.2	12.1	5.2		Yct.	2	45	1912	Toms River, N. J.	Philadelphia, Pa.
120623		Ga. s.	Frank	16	8	54.3	15.6	2.4		Msc.	1	1885	Cambridge, Md.	Norfolk, Va.	
121248		Ga. s.	Frank	5	5	29.2	8.7	3.3		Msc.	2	1902	New York, N. Y.	New York, N. Y.	
209703		Ga. p.	Frank	6	6	39.6	8.6	2.4		Tow.	2	8	1911	Ashland, Ky.	Louisville, Ky.
214004		Ga. s.	Frank B.	61	21	74.1	20.0	6.7		Frt.	2	150	1916	Oakland, Cal.	San Francisco, Cal.
205983		Ga. s.	Frank C.	14	11	44.7	10.6	3.9		Pas.	1	50	1909	Stockton, Cal.	Do.
212129		Ga. s.	Frank E.	13	9	46.5	10.3	4.1		Pas.	1	30	1910	St. Andrews, Fla.	Tampa, Fla.
120633		Ga. s.	Frank Lawrence	58	33	61.2	24.0	4.5		Frt.	2	1886	Benicia, Cal.	San Francisco, Cal.	
121221		Ga. s.	Frank Munroe	26	24	47.1	15.7	7.3		Fsh.	10	1901	Beverly, Mass.	New York, N. Y.	
216661		Ga. s.	Frank Weston	45	38	58.5	14.4	7.8		Frt.	2	100	1918	Sault Ste. Marie, Mich.	Marquette, Mich.
120867		Ga. s.	Frank A. Baker	5	5	28.3	13.3	3.0		Fsh.	1	10	1891	Patchogue, N. Y.	Patchogue, N. Y.
121242		Ga. s.	Frank C. Pettis	16	14	45.7	14.1	3.6		Oys.	4	35	1902	Bridgeport, Conn.	Providence, R. I.
205454		Ga. s.	Frank D. Henry	13	9	43.7	14.5	3.0		Msc.	3	1908	Paulsboro, N. J.	Baltimore, Md.	
216440		Ga. s.	Frank H. Maddon	59	48	65.2	17.9	8.4		Fsh.	5	80	1918	Seattle, Wash.	Seattle, Wash.
5915		Ga. s.	Frank L. Connable	131	65	101.0	25.7	8.3		Fsh.	8	1871	Chester, Pa.	Jacksonville, Fla.	
215200		Ga. s.	Frank & Lena	35	28	50.2	15.1	6.9		Fsh.	8	45	1917	Tacoma, Wash.	San Francisco, Cal.
121008		Ga. s.	Frank and Lloyd	16	8	48.7	12.6	5.8		Pas.	1	20	1895	Lubec, Me.	Eastport, Me.
121125		Ga. s.	Frank and Theresa	25	14	50.5	16.8	4.9		Frt.	3	20	1900	Leesburg, N. J.	Philadelphia, Pa.
212495		Ga. s.	Frankie	7	6	23.0	8.5	3.1		Fsh.	1	6	1911	Wilmington, Del.	Do.
213312		Ga. s.	Franklin Baker	38	30	56.0	19.9	5.4		Frt.	1	50	1915	Paulsboro, N. J.	Do.
120787		Ga. s.	Franklin Broers	11	10	33.4	14.0	8.9		Frt.	1	1889	Patchogue, N. Y.	Patchogue, N. Y.	
121229		Ga. s.	Franklin City	7	6	40.5	9.6	3.0		Frt.	2	1902	Pocomoke City, Md.	Cape Charles, Va.	
201765		Ga. y.	Frank L. Broers	16	14	59.5	9.2	4.8		Yct.	2	40	1905	Clinton, Ohio	Chicago, Ill.
206322		Ga. p.	Frayne	90	90	120.4	20.0	4.5		Frt.	8	80	1909	Washburn, N. Dak.	Pembina, N. Dak.
210789		Ga. s.	Freak	11	10	42.0	12.3	3.2		Frt.	1	18	1912	Marshfield, Ore.	Empire, Ore.
207041		Ga. s.	Fred Gilbert	10	7	45.0	9.4	4.6		Fsh.	1	40	1909	Baldwin, N. Y.	Patchogue, N. Y.
120928		Ga. s.	Fred Jones	9	9	46.0	14.4	3.8		Frt.	2	1893	Pocomoke City, Md.	Crisfield, Md.	
120891		Ga. s.	Fred Leland	10	10	31.0	13.2	6.3		Frt.	2	12	1892	Bristol, Me.	Portland, Me.
212294		Ga. s.	Fred E. M.	17	11	43.4	12.1	4.9		Pas.	2	45	1914	Mariners Harbor, N. Y.	Newark, N. J.
121067		Ga. s.	Freda	7	5	26.4	11.9	3.5		Pas.	1	1896	New Haven, Conn.	New Haven, Conn.	
210658		Ga. s.	Freda	19	13	44.2	13.7	5.0		Pas.	3	50	1912	San Francisco, Cal.	Los Angeles, Cal.
211109		Ga. s.	Freda	17	11	46.4	10.2	4.4		Frt.	1	30	1913	Lockmoor, La.	Morgan City, La.
211495		Ga. s.	Freddie H.	18	12	42.0	12.0	6.4		Fsh.	6	40	1913	Decatur, Wash.	Seattle, Wash.
120463		Ga. s.	Freddie W. Decker	23	16	65.0	13.0	5.0		Oys.	5	1881	Norwalk, Conn.	Bridgeport, Conn.	
205301		Ga. s.	Fredella I.	13	8	40.0	11.2	3.8		Fsh.	1	20	1908	Seattle, Wash.	Ketchikan, Alaska.
207280		Ga. s.	Frederica No. 2	12	9	35.5	13.0	3.7		Oys.	1	1910	Brunswick, Ga.	Brunswick, Ga.	
207910		Ga. s.	Frederick	6	5	27.7	7.7	3.6		Pas.	4	10	1909	Muskegon, Mich.	Philadelphia, Pa.
215902		Ga. s.	Frederick	15	12	46.2	14.7	3.8		Pas.	2	35	1917	St. Petersburg, Fla.	Jacksonville, Fla.
216287		Ga. s.	Frederick	7	6	49.0	10.3	2.5		Pas.	1	20	1918	Sattes, W. Va.	Pittsburgh, Pa.
216353		Ga. s.	Frederick C.	65	39	65.9	17.6	7.5		Pas.	4	100	1919	Tacoma, Wash.	Seattle, Wash.
210148		Ga. s.	Frederick Lundy	45	42	61.4	19.2	5.5		Pas.	2	75	1912	Morehead City, N. C.	New York, N. Y.
203721		Ga. s.	Frederick H. Ayers	14	10	52.0	15.4	3.0		Oys.	1	1906	Pocomoke City, Md.	Cape Charles, Va.	
121133		Ga. s.	Fredonia	9	9	34.0	12.4	5.6		Frt.	2	1900	Bremen, Me.	Rockland, Me.	
120966		Ga. s.	Freedom	10	5	32.0	10.6	6.1		Cod.	4	24	1893	Lynn, Mass.	Gloucester, Mass.
215318		Ga. s.	Freedom	35	28	53.6	14.7	6.7		Frt.	2	25	1917	Tacoma, Wash.	Seattle, Wash.
211408		Ga. s.	Freedom	22	15	55.1	12.8	5.1		Fsh.	4	50	1918	Wilmington, Cal.	Los Angeles, Cal.
207271	LBJS	Ga. y.	Freelance	36	25	70.6	13.0	5.7		Yct.	3	100	1910	Baltimore, Md.	New York, N. Y.
215265		Ga. s.	Frelia	22	18	45.3	13.0	6.2		Fsh.	7	35	1917	Seattle, Wash.	Seattle, Wash.
206751		Ga. s.	Fremont	17	11	40.0	13.3	5.6		Fah.	4	10	1909do	Newport, Ore.
120905		Ga. s.	French Smoot	10	10	44.0	16.2	4.3		Frt.	2	1892	Alexandria, Va.	Norfolk, Va.	
206404		Ga. s.	Freshwater	10	6	41.7	16.1	1.8		Frt.	1	12	1911	Holly, Fla.	Pensacola, Fla.
209402		Ga. y.	Freva II	24	16	50.2	13.1	5.7		Yct.	3	50	1911	Edgemere, N. Y.	New York, N. Y.
218153		Ga. s.	Friada	6	5	27.9	8.5	4.1		Fah.	1	9	1916	Seattle, Wash.	Seattle, Wash.
211836		Ga. s.	Friendly	11	10	35.6	12.8	3.1		Fsh.	1	20	1913	Baldwin, N. Y.	Patchogue, N. Y.
121216		Ga. s.	Friends	13	13	43.8	15.5	3.7		Frt.	2	1902	Double Bayou, Tex.	Houston, Tex.	
120835		Ga. s.	Friendship	7	6	33.6	10.6	3.0		Msc.	1	1891	Terrebonne Parish, La.	Morgan City, La.	
211750		Ga. s.	Friendship	13	9	38.2	12.0	3.7		Fsh.	6	20	1913	Seattle, Wash.	Seattle, Wash.
218167		Ga. s.	Friendship	14	10	40.0	11.1	5.5		Frt.	2	14	1913	Athens, N. Y.	New York, N. Y.
201056		Ga. y.	Friendship III	17	10	40.4	13.7	5.1		Yct.	2	2	1904	Wiscasset, Me.	Bridgeport, Conn.
211186		Ga. s.	Frisco	17	13	43.1	13.7	5.3		Fsh.	7	20	1913	Gig Harbor, Wash.	Seattle, Wash.
215228		Ga. s.	Frisco	39	30	53.8	15.1	6.8		Frt.	1	20	1917	Tacoma, Wash.	Tacoma, Wash.
120023		Ga. s.	Frolic	14	13	45.9	16.3	4.0		Pas.	1	1872	New London, Conn.	Boston, Mass.	
120898		Ga. s.	Frolic	6	6	37.0	13.0	3.0		Frt.	1	1891	Norfolk County, Va.	Norfolk, Va.	
120935		Ga. s.	Frolic	8	7	29.0	13.0	3.5		Pas.	1	1893	Patchogue, N. Y.	New York, N. Y.	
121234		Ga. s.	Frolic	17	10	38.7	17.0	3.8		Frt.	2	1902	Skidaway Island, Ga.	Savannah, Ga.	
205941		Ga. s.	Frolic	10	7	39.5	8.3	3.5		Tow.	1	45	1908	Bellingham, Wash.	Seattle, Wash.
206385		Ga. s.	Frolic	21	11	58.1	13.0	4.4		Pas.	2	36	1909	Tillamook, Ore.	Portland, Ore.
207303		Ga. s.	Frolic	9	6	37.7	9.0	3.4		Pas.	1	30	1910	Stockton, Md.	Crisfield, Md.

1 Formerly ga. s. Columbia.

2 Formerly ga. s. Gladiolus.

3 Formerly ga. s. Margaret.

MERCHANT MOTOR VESSELS OF THE UNITED STATES—Continued.

Official No.	Signal letters.	Rig.	Name of vessel.	Gross tonnage.	Net tonnage.	Length.	Breadth.	Depth.	Service.	Crew.	Indicated horsepower.	When built.	Where built.	Home port (where permanent document issues).
						Feet.	Feet.	Feet.						
207454		Ga. s.	Frolic	11	9	35.5	10.1	3.4	Msc.	1	21	1907	South Jacksonville, Fla.	Jacksonville, Fla.
209291		Ga. s.	Frolic	16	11	45.0	10.0	4.5	Pas.	1	30	1910	Milwaukee, Wis.	Philadelphia, Pa.
213182		Ga. s.	Frolic	11	10	27.2	8.2	4.8	Pas.	1	24	1915	Muskegon, Mich.	Grand Haven, Mich.
205410		Ga. s.	Frost	9	8	38.5	12.0	5.0	Fsh.	4	4	1908	Erie, Pa.	Erie, Pa.
206264		*Ga. p.	Fulton Glenn	7	7	45.0	10.0	2.0	Tow.	2	10	1905	Pittsburgh, Pa.	Paducah, Ky.
216905		Ga. s.	Funchal	44	20	61.6	18.2	7.8	Fsh.	8	60	1918	Rockport, Mass.	Pvincetown, Mass.
117142		Ga. s.	Furness	10	7	42.0	9.5	3.7	Frt.	2	37	1902	Baltimore, Md.	Baltimore, Md.
200967		Ga. s.	Furness	11	8	60.6	15.5	4.4	Frt.	3	3	1904	Salisbury, Md.	New York, N. Y.
G.														
217161		Ga. s.	G. G. L.	23	19	45.4	12.3	5.7	Fsh.	1	30	1918	Seattle, Wash.	Seattle, Wash.
214546		Ga. s.	G. Horton	15	7	44.8	14.2	4.2	Frt.	1	45	1916	Vallejo, Cal.	San Francisco, Cal.
207793		Ga. s.	G. M.	9	9	37.3	9.4	4.0	Pas.	1	12	1900	Brooklyn, N. Y.	Boston, Mass.
216897		Ga. s.	G. Pershing	8	7	32.8	10.2	3.0	Fsh.	1	1918	1918	Cheboygan, Mich.	Grand Haven, Mich.
86375		Ga. s.	G. Theckels	22	15	46.3	14.8	8.4	Fsh.	8	1896	1896	Port Madison, Wash.	Seattle, Wash.
86637		Ga. s.	G. Vanderburg	13	11	44.2	14.2	4.0	Oys.	1	1902	1902	Patchogue, N. Y.	Patchogue, N. Y.
85865		Ga. s.	G. A. Somers	5	5	45.3	10.9	2.8	Frt.	2	1882	1882	Somerset County, Md.	Baltimore, Md.
206568		Ga. s.	G. B. Marshall	14	9	54.6	14.5	3.0	Frt.	1	50	1909	Antioch, Cal.	San Francisco, Cal.
86658		Ga. s.	G. C. Wainwright	12	10	50.0	12.2	4.2	Tow.	2	1903	1903	Barkley, Va.	Norfolk, Va.
202257		Ga. s.	G. F. Burgess	6	5	32.5	12.0	2.3	Frt.	1	10	1904	Olivia, Tex.	Galveston, Tex.
200242		Ga. s.	G. F. Laviolette	21	18	47.2	11.8	6.1	Pas.	3	1903	1903	Manitowoc, Wis.	Manitowoc, Wis.
208516		Ga. s.	G. H. Church	36	19	54.5	16.4	4.9	Frt.	4	50	1911	Noank, Conn.	Providence, R. I.
210693		Ga. p.	G. L. Cabot	11	11	56.0	11.0	2.0	Frt.	1	20	1912	Grantsville, W. Va.	Pittsburgh, Pa.
211926		Ga. s.	G. N. Grant	37	35	48.6	14.8	4.5	Pas.	3	20	1913	Charleston, S. C.	Charleston, S. C.
86262		Ga. s.	G. S. Dunbar	6	5	31.6	13.5	3.0	Frt.	1	1893	1893	Bellport, N. Y.	Patchogue, N. Y.
209989		Ga. s.	G. S. Terry	15	13	39.9	14.9	4.6	Oys.	2	37	1912	Stratford, Conn.	Bridgeport, Conn.
77210		Ga. s.	*G. W. Amory	13	6	40.8	13.7	3.7	Frt.	1	20	1896	Poquoson, Va.	Newport News, Va.
205001		Ga. s.	G. W. Cairvert	9	6	41.2	12.6	3.1	Frt.	2	10	1908	Maynard, Md.	Baltimore, Md.
202960		*Ga. p.	G. W. Dalley	8	6	50.5	10.0	2.4	Pas.	2	1906	1906	Steubenville, Ohio	Cincinnati, Ohio
86928		Ga. s.	G. W. Ruby	7	7	37.7	12.2	3.4	Frt.	1	1897	1897	Tuckerton, N. J.	Tuckerton, N. J.
213514		Ga. s.	Gadabout	8	7	44.5	8.2	3.2	Pas.	1	60	1911	Ottawa, Ill.	St. Louis, Mo.
214777		Ga. s.	Gadfly	193	159	101.2	20.6	7.3	Yct.	10	100	1917	New York, N. Y.	Philadelphia, Pa.
211819		Ga. s.	Gadwell	12	8	50.0	10.8	3.0	Fsh.	3	48	1913	Manteo, N. C.	Manteo, N. C.
211518		Ga. s.	Gall	7	6	29.0	10.0	3.0	Pas.	1	6	1913	Seattle, Wash.	Juneau, Alaska
201146		Ga. s.	Galates	18	12	43.0	9.6	5.0	Frt.	2	1903	1903	Oshkosh, Wis.	Milwaukee, Wis.
206252		Ga. s.	Galates	12	5	41.7	12.4	4.6	Fsh.	4	15	1909	Pensacola, Fla.	Mobile, Ala.
202131		Ga. s.	Galaxy	13	9	55.3	11.7	2.6	Tow.	2	1905	1905	Seattle, Wash.	Seattle, Wash.
205969		Ga. s.	Gale	7	5	32.5	8.3	3.5	Fsh.	1	12	1909	Bellingham, Wash.	Pt. Townsend, Wash.
203933		Ga. s.	Galea	11	7	31.7	10.8	4.0	Fsh.	1	32	1906	Ellsmer, Alaska	Cordova, Alaska
206203		Ga. s.	Gallon	8	30	36.0	10.7	3.8	Pas.	1	18	1910	St. Petersburg, Fla.	Tampa, Fla.
214148		Ga. y.	Gallivant	34	30	54.3	16.0	5.3	Yct.	1	50	1915	Bayhead, N. J.	Philadelphia, Pa.
212210		Ga. s.	Galves	87	59	99.2	21.2	6.2	Pas.	3	5	1914	Galveston, Tex.	Galveston, Tex.
210084		Ga. s.	*Gambler	31	21	47.0	14.0	5.0	Fsh.	5	50	1912	Port Blakely, Wash.	Seattle, Wash.
202442	KVBT	Ga. y.	Gambler	20	17	55.8	11.4	5.0	Yct.	1	1905	1905	New York, N. Y.	New York, N. Y.
218478		Ga. s.	Gannett	28	27	39.0	12.2	4.9	Fsh.	4	30	1915	Manitowoc, Wis.	Erie, Pa.
203404	KWPG	Ga. y.	*Ganoga	19	16	48.7	11.8	6.2	Yct.	2	40	1906	Long Island City, N. Y.	New York, N. Y.
210553		Ga. y.	Gardenia II	27	27	50.4	11.0	6.1	Yct.	2	40	1912	West Lynn, Mass.	Do.
208247		Ga. s.	Gardner	7	7	36.0	13.0	2.8	Frt.	2	10	1908	Thousand Island Park, N. Y.	Cape Vincent, N. Y.
86226		Ga. s.	Gardner Heath	14	13	39.7	15.3	5.4	Fsh.	3	20	1892	Gloucester, Mass.	New York, N. Y.
207615		Ga. s.	Garfield	17	11	40.0	12.9	4.0	Fsh.	6	20	1910	Seattle, Wash.	Seattle, Wash.
206696		Ga. s.	Garfield	14	10	31.3	11.6	4.5	Pas.	1	12	1912	East San Pedro, Cal.	Los Angeles, Cal.
10684		Ga. s.	Garibaldi	9	5	36.7	13.8	3.7	Frt.	3	1867	1867	Wolf River, Miss.	New Orleans, La.
203478		Ga. s.	Garnet	23	16	46.2	17.0	4.4	Msc.	1	16	1906	Kodiak, Alaska	Unalaska, Alaska
211698		Ga. s.	Garnet	8	6	34.5	11.3	3.7	Pas.	3	25	1913	Cleveland, Ohio	Cleveland, Ohio
210452		*Ga. p.	Garrison	15	15	43.5	19.4	2.7	For.	1	20	1912	Garrison, N. Dak.	Pembina, N. Dak.
200288		Ga. s.	Gary	10	6	40.0	12.0	3.6	Msc.	2	1903	1903	Jacksonville, Fla.	Miami, Fla.
86544		Ga. s.	Gasgo	8	5	36.0	9.0	3.0	Pas.	1	1900	1900	Marshfield, Ore.	Marshfield, Ore.
200048		Ga. s.	Gasoon	20	13	49.0	16.4	4.7	Pas.	2	100	1911	Jersey City, N. J.	New York, N. Y.
215512	LHBF	*Ga. s.	Gaspe	262	176	122.6	28.8	10.4	Frt.	9	200	1917	Essex, Mass.	Gloucester, Mass.
217787		Ga. s.	Gatherer	11	7	39.5	10.1	1.9	Fsh.	1	36	1919	Stuart, Fla.	Miami, Fla.
210633		Ga. s.	Gatum	10	7	38.4	11.8	4.2	Tow.	1	35	1912	Oakland, Cal.	San Francisco, Cal.
214125		Ga. s.	Gay Boy	7	7	26.2	8.6	2.9	Frt.	2	10	1915	Green Bay, Wis.	Milwaukee, Wis.
214607		*Ga. p.	Gaydon Boy	6	6	34.3	7.0	1.7	Pas.	1	16	1916	Morrilton, Ark.	St. Louis, Mo.
208252		Ga. s.	Gaza	12	8	39.3	11.0	5.2	Fsh.	1	1908	1908	Camden, Me.	Brunswick, Ga.
201750		Ga. s.	Gazelle	13	10	50.0	12.3	3.4	Frt.	1	50	1905	Portland, Ore.	Astoria, Ore.
216484		Ga. s.	Gazelle	9	7	32.4	9.1	4.5	Fsh.	0	16	1918	Seattle, Wash.	Seattle, Wash.
201381		Ga. s.	Gee Whis	9	6	31.6	10.3	5.0	Tow.	1	1904	1904	West Seattle, Wash.	Do.
200239		*Ga. p.	Gelsa	65	44	77.5	16.5	6.3	Frt.	4	1903	1903	Quincy, Mass.	Wilmington, Del.
200808		*Ga. s.	Gem	49	10	60.4	14.9	3.0	Frt.	7	1904	1904	Allemonds, La.	New Orleans, La.
207518		Ga. s.	Gem	10	10	46.6	11.1	4.4	Pas.	1	20	1910	Wildwood, N. J.	Wilmington, Del.

* Formerly ga. s. Ereliffe.
 † ga. s. Sparrow.
 ‡ Formerly † ga. s. Fairfield.

* Formerly ga. s. John Gibbs.
 † Formerly ga. s. Itcol.

* Formerly ga. y. Raduga.
 † Formerly ga. y. Nauhaught.
 ‡ Oil engine.

MERCHANT MOTOR VESSELS OF THE UNITED STATES—Continued.

Official No.	Signal letters.	Rig.	Name of vessel.	Gross tonnage.	Net tonnage.	Length.	Breadth.	Depth.	Service.	Crew.	Indicated horsepower.	When built.	Where built.	Home port (where permanent ment issues).
207950		Ga. s.	Gem	15	14	37.7	13.4	3.2	Msc.	2	8	1910	Bridgeport, Conn.	Bridgeport, Conn.
210954		Ga. s.	Gem	15	12	59.3	8.5	3.0	Pas.	1	30	1913	Hardin, Ill.	Peoria, Ill.
213294		Ga. s.	Gem	15	12	49.6	11.1	3.4	Frt.	1	45	1915	Astoria, Oreg.	Astoria, Oreg.
215574		Ga. s.	Gem	8	7	31.7	10.5	4.0	Fsh.	3	18	1917	Wildwood, N. J.	Philadelphia, Pa.
208587		Ga. s.	General	15	12	42.6	13.0	5.5	Fsh.	3	32	1911	Cheboygan, Mich.	Grand Haven, Mich.
216141		Ga. s.	General	8	5	37.5	9.2	3.5	Frt.	1	22	1918	Port Clinton, Ohio	Sandusky, Ohio.
10685		Ga. s.	General Grant	55	42	64.5	20.2	7.3	Fsh.	13	1867	Newcastle, Me.	New York, N. Y.
215964		Ga. s.	General Haig	27	19	54.2	13.1	4.4	Frt.	2	50	1918	West Norfolk, Va.	Norfolk, Va.
86649		Ga. s.	General Joubert	9	6	35.0	14.4	8.1	Fsh.	2	8	1902	Biloxi, Miss.	Gulfport, Miss.
216063	LJTC	Ga. s.	General Pershing	2,450	1,685	206.2	48.1	24.1	Frt.	24	700	1918	Olympia, Wash.	Portland, Oreg.
216418		Ga. s.	Gen. Pershing	39	31	56.1	15.4	7.1	Fsh.	6	50	1918	Gig Harbor, Wash.	Tacoma, Wash.
86264		Ga. s.	Generosity	8	6	37.6	12.6	2.8	Oys.	1	1896	Terrebonne, La.	Morgan City, La.
86506		Ga. s.	Genesee	7	7	30.0	10.0	5.3	Fsh.	2	1900	Bremen, Me.	Stonington, Me.
85929		Ga. s.	Genesta	9	5	49.0	12.5	3.2	Oys.	1	9	1886	Somerset County, Md.	Newport News, Va.
86598		Ga. s.	Genesta	9	8	41.5	13.5	6.6	Frt.	1	1901	Eastport, Me.	Eastport, Me.
201480		Ga. s.	Genesta	90	53	90.0	22.8	9.8	Cod.	17	1904	Gloucester, Mass.	Boston, Mass.
206868		Ga. p.	GENEVA	25	25	64.9	18.0	4.0	Frt.	4	30	1912	Newport, Ark.	St. Louis, Mo.
215410		Ga. s.	Geneva	7	6	27.6	11.7	3.3	Pas.	1	12	1891	Waretown, N. J.	Tuckerton, N. J.
215425		Ga. s.	Geneva	12	10	38.1	9.6	4.0	Frt.	1	24	1917	Bellingham, Wash.	Seattle, Wash.
85437		Ga. s.	Geneva Mertis	50	29	72.0	20.4	7.0	Fsh.	15	52	1876	Sallsbury Point, Mass.	New York, N. Y.
86570	KRGM	Ga. y.	Genevieve	22	20	46.4	14.1	6.6	Yct.	1	1901	Monument Beach, Mass.	Do.
215303	KNCF	Ga. y.	Genevieve	43	36	90.5	13.0	5.6	Yct.	3	1897	Long Island City, N. Y.	New London, Conn.
263361		Ga. s.	Genevieve	77	52	82.0	18.0	4.4	Frt.	2	45	1907	Bayview, Fla.	Tampa, Fla.
203947		Ga. s.	Genevieve	12	8	54.5	14.6	2.8	Pas.	2	32	1911	Sanibel, Fla.	Key West, Fla.
210323		Ga. s.	Genevieve	10	10	28.6	9.5	3.4	Fsh.	3	10	1907	Green Bay, Wis.	Milwaukee, Wis.
211275		Ga. s.	Genevieve	15	10	45.0	12.5	5.0	Pas.	3	80	1913	Seattle, Wash.	Nome, Alaska.
206976		Ga. s.	Genevieve	15	10	47.6	12.5	4.7	Pas.	2	40	1909	Douglas, Alaska	Juneau, Alaska.
215689		Ga. s.	Genl.	8	5	35.2	10.2	4.0	Tow.	1	50	1917	Sacramento, Cal.	San Francisco, Cal.
86167		Ga. s.	George	10	9	56.0	17.5	4.1	Frt.	1	1891	Solomons, Md.	Norfolk, Va.
203709		Ga. s.	George B.	9	6	31.8	8.0	2.5	Pas.	1	8	1906	Ketchikan, Alaska	Ketchikan, Alaska.
85282		Ga. s.	George Buchanan	24	10	47.0	17.0	4.8	Msc.	2	1873	City Island, N. Y.	Newport News, Va.
202473		Ga. s.	Geo. E.	13	13	56.8	12.5	5.0	Pas.	5	1906	Ballard, Wash.	Pr. Townsend, Wash.
217108		Ga. s.	George F.	9	6	40.0	10.0	3.5	Tow.	1	16	1918	East Providence, R. I.	Providence, R. I.
208041		Ga. s.	Geo. Gulon	9	9	36.8	10.8	2.9	Oys.	1	16	1910	Morehead City, N. C.	Brunswick, Ga.
85992		Ga. s.	George Jayne	7	5	32.1	13.4	3.5	Fsh.	3	18	1888	Patchogue, N. Y.	Cape Charles, Va.
86524		Ga. s.	George M.	11	9	34.2	13.4	4.8	Pas.	1	1900	Fort Republic, N. J.	Patchogue, N. Y.
214429		Ga. s.	George M.	10	9	33.6	9.0	3.6	Fsh.	2	20	1916	St. James, Mich.	Grand Haven, Mich.
85250		Ga. s.	George Milner	20	10	42.6	15.3	4.2	Frt.	2	35	1873	Northport, N. Y.	Norfolk, Va.
10875		Ga. s.	George Nelson	14	11	37.0	14.0	3.0	Frt.	1	1868	Sayville, N. Y.	New York, N. Y.
208571		Ga. s.	George Popham	12	10	45.0	11.0	4.9	Frt.	1	18	1911	Kennebunk, Me.	Boothbay, Me.
206326		Ga. s.	George R.	9	8	30.0	8.8	3.8	Fsh.	3	10	1906	Sturgeon Bay, Wis.	Milwaukee, Wis.
209685		Ga. s.	George Roberts	33	17	59.2	18.3	4.9	Fsh.	12	50	1912	Morehead City, N. C.	Beaufort, N. C.
210851		Ga. s.	Geo. Shlma	14	10	50.4	12.1	5.2	Frt.	1	100	1912	Stockton, Cal.	San Francisco, Cal.
214457		Ga. s.	George S.	10	8	36.2	10.4	4.6	Tow.	1	32	1916	Seattle, Wash.	Seattle, Wash.
218044		Ga. s.	George S.	43	34	57.5	16.5	6.3	Fsh.	4	110	1919	Port Blakely, Wash.	San Francisco, Cal.
8660		Ga. s.	George Smith	6	5	39.0	12.0	3.0	Frt.	1	16	1902	Hopkins, Va.	Reedville, Va.
202336		Ga. s.	George T.	25	23	46.5	17.3	4.5	Fsh.	4	1906	Tottenville, N. Y.	New York, N. Y.
218324		Ga. s.	George T.	7	6	29.8	8.7	4.4	Fsh.	2	18	1919	Seattle, Wash.	Seattle, Wash.
207677		Ga. s.	George Uron	14	10	42.0	13.8	4.0	Frt.	3	1910	Bridgeport, N. J.	Philadelphia, Pa.
202775		Ga. p.	George Vinson	14	11	51.0	11.0	3.3	Frt.	2	12	1906	Morgan City, La.	Morgan City, La.
211475		Ga. s.	George Washington	19	13	41.4	12.9	5.8	Fsh.	1	55	1913	Drayton, Wash.	Seattle, Wash.
210007		Ga. s.	George Washington	20	16	56.7	15.4	3.4	Pas.	3	60	1912	New Haven, Conn.	New Haven, Conn.
86645		Ga. s.	George Wilmer	12	11	47.7	13.1	2.9	Frt.	1	1902	Crisfield, Md.	Norfolk, Va.
86366		Ga. s.	George A. Albaugh	28	18	66.0	18.0	5.0	Frt.	1	24	1896	Oriole, Md.	Newport News, Va.
85683		Ga. s.	George B. Faunce	20	9	62.0	17.5	4.9	Fsh.	12	1887	Solomons, Md.	Beaufort, N. C.
10633		Ga. s.	George B. McClellan	37	34	56.6	21.7	4.8	Frt.	2	36	1863	Bridgeboro, N. J.	Philadelphia, Pa.
76225		Ga. s.	George C. Bell	38	24	58.8	19.8	5.5	Oys.	8	1851	Bridgeport, N. J.	Do.
207280		Ga. s.	Geo. C. Pease	9	6	42.8	12.3	3.5	Tow.	2	16	1906	Jacksonville, Fla.	Jacksonville, Fla.
214641		Ga. s.	George C. Van Tuyl	14	9	43.5	14.5	4.9	Tow.	2	100	1916	Croton-on-Hudson, N. Y.	New York, N. Y.
206636		Ga. s.	George D. Balster	35	20	66.0	21.0	5.0	Fsh.	12	1908	Inverness, Md.	Beaufort, N. C.
85467		Ga. s.	George E. Hagan	32	27	55.5	17.2	6.5	Frt.	9	1876	Bath, Me.	New York, N. Y.
86343		Ga. s.	George E. Lane, jr	73	73	82.0	22.1	8.8	Fsh.	16	225	1896	Gloucester, Mass.	Savannah, Ga.
216662	LMHB	Ga. s.	George H. Barnes	1,611	1,353	205.8	41.5	19.6	Frt.	15	730	1918	Jacksonville, Fla.	New York, N. Y.
200134		Ga. s.	George H. Bates	14	13	44.2	14.0	4.6	Pas.	2	1903	Atlantic City, N. J.	Philadelphia, Pa.
202498		Ga. s.	George H. Billo	14	12	46.8	16.6	3.0	Oys.	2	1905	Patchogue, N. Y.	Greenport, N. Y.
86615		Ga. s.	Geo. H. Furman	7	6	28.5	12.9	3.3	Pas.	1	1902	Do.	Do.
86591		Ga. s.	Geo. H. Mott	14	13	45.8	15.0	4.0	Oys.	2	1901	Long Island City, N. Y.	Perth Amboy, N. J.
216411		Ga. s.	Geo. L. Jr.	13	11	40.2	13.6	4.9	Fsh.	1	32	1918	Greatkills, N. Y.	New York, N. Y.
200805		Ga. s.	Geo. L. Lyon	8	7	43.6	11.5	2.7	Msc.	1	15	1904	Morehead City, N. C.	Wilmington, N. C.
213745		Ga. s.	George L. Thompson	20	19	45.0	15.4	5.0	Oys.	2	30	1915	Bristol, R. I.	Providence, R. I.
85090		Ga. s.	George M. Hodgdon	16	15	40.8	13.8	5.6	Fsh.	4	1869	Boothbay, Me.	Southwest Harbor, Me.
85423		Ga. s.	George P. Putnam	8	7	32.6	13.5	3.4	Msc.	2	1875	Norwalk, Conn.	Newark, N. J.
86592		Ga. s.	Geo. S. Brush	14	13	41.0	14.1	4.0	Oys.	3	1901	Patchogue, N. Y.	Patchogue, N. Y.
86330		Ga. s.	George S. Cripps	43	30	67.9	20.8	5.5	Frt.	3	1895	St. Michaels, Md.	Philadelphia, Pa.

† Formerly ga. s. Two Brothers.

† Formerly schooner Josiah S. Newcomb.

† Oil engine.

† Rebuilt, 1915.

MERCHANT MOTOR VESSELS OF THE UNITED STATES—Continued.

Official No.	Signal letters.	Rig.	Name of vessel.	Gross tonnage.	Net tonnage.	Length.	Breadth.	Depth.	Service.	Crew.	Indicated horsepower.	When built.	Where built.	Home port (where permanent document issues).
						Feet.	Feet.	Feet.						
85747		Ga. s.	George T. Phillips.....	32	31	65.5	18.1	5.5	Frt.	3	16	1882	Solomons Island, Md....	Baltimore, Md.
86535		Ga. s.	George W. Bond.....	36	27	69.8	20.8	5.4	Frt.	2	50	1900	Orisle, Md.	Newport News, Va.
85636		Ga. s.	George W. Childs.....	13	8	54.9	13.5	3.5	Oys.	2		1886	Crisfield, Md.	Reedville, Va.
10613		Ga. s.	George W. Hardesty.....	15	14	38.0	15.8	4.0	Frt.	2		1898	Annapolis, Md.	Baltimore, Md.
209768		Ga. s.	George and How.....	8	8	26.8	10.4	3.4	Frt.	1	10	1891	Rocky River, Ohio....	Grand Haven, Mich.
86653		Ga. s.	Georgia.....	9	8	41.4	12.0	2.8	Msc.	1		1902	Morehead City, N. C....	Galveston, Tex.
214743		Ga. s.	Georgia.....	31	24	51.8	14.4	6.5	Fsh.	7	40	1917	Tacoma, Wash.	Seattle, Wash.
210998		Ga. s.	Georgia Carolina.....	227	137	94.4	25.1	6.5	Pass.	6	150	1913	Thunderbolt, Ga.	Jacksonville, Fla.
200697		Ga. s.	Georgia T.....	24	21	55.6	16.2	3.0	Msc.	3		1907	Swansboro, N. C.	Baltimore, Md.
86068		Ga. s.	Georgia E. Wheatley.....	13	12	54.6	14.7	4.0	Msc.	2	15	1889	St. Peters, Md.	Cape Charles, Va.
85047		Ga. s.	Georgianna.....	14	6	41.0	15.6	3.4	Oys.	3		1899	Mariners Harbor, N. Y.	Perth Amboy, N. J.
86362		Ga. s.	Georgianna.....	16	16	42.0	14.3	6.1	Frt.	1		1896	Sedgwick, Me.	Boothbay, Me.
201967		Ga. s.	Georgianna.....	17	10	42.1	14.2	6.5	Cod.	7	24	1905	Salem, Mass.	Gloucester, Mass.
86629		Ga. s.	George C.....	7	7	32.2	11.0	4.8	Fsh.	2		1902	Friendship, Me.	Castine, Me.
210937		Ga. s.	George C. Bowden.....	16	6	39.2	13.8	6.4	Fsh.	2	16	1912	do.....	Portland, Me.
200383		Ga. s.	George Howard.....	8	6	38.0	6.4	2.7	Msc.	1		1903	Morgan City, La.	Morgan City, La.
85964		Ga. s.	George M.....	7	6	36.7	11.8	2.3	Oys.	1		1886	Bayshore, N. Y.	Patchogue, N. Y.
202882		Ga. s.	George M.....	14	12	47.8	17.0	3.0	Fsh.	1		1906	Patchogue, N. Y.	Do.
86201		Ga. s.	George O.....	6	5	28.0	13.3	3.0	Frt.	1		1892	do.....	Bridgeport, Conn.
86339		Ga. s.	Gerald C.....	39	28	58.5	18.0	5.2	Frt.	3		1895	Benicia, Cal.	Marshfield, Ore.
204014		Ga. s.	Gerald D.....	9	8	41.1	11.2	4.7	Fsh.	2		1907	Erie, Pa.	Erie, Pa.
86457		Ga. s.	Geraldina.....	10	6	34.8	12.2	6.0	Fsh.	3		1899	Waldoboro, Me.	Gloucester, Mass.
86560		Ga. s.	Geraldine.....	7	6	29.6	10.2	5.1	Fsh.	1		1901	Bristol, Me.	Vinalhaven, Me.
213051		Ga. s.	Geraldine.....	11	8	36.8	8.8	3.6	Pass.	1	15	1907	Joliet, Ill.	Chicago, Ill.
214330		Ga. y.	Geraldine.....	37	22	63.4	13.0	6.5	Yot.	2	50	1916	Neponset, Mass.	Do.
86147		Ga. s.	Gerard Underhill.....	13	12	41.5	15.5	3.9	Msc.	1		1891	Bay Shore, N. Y.	Patchogue, N. Y.
96460		Ga. y.	Gerfalcon.....	23	20	48.1	13.6	7.6	Yot.	3		1897	East Boothbay, Me.	Boston, Mass.
86651		Ga. s.	Gerrhild.....	35	31	58.0	15.0	8.4	Pass.	2		1902	Port Jefferson, N. Y.	Mobile, Ala.
86588		Ga. s.	Gertie.....	8	6	41.0	12.6	3.8	Frt.	2		1901	Greenback, Va.	Cape Charles, Va.
215774		Ga. s.	Gertie T.....	21	15	51.2	14.5	3.7	Frt.	12	24	1917	Moorehead City, N. C....	Beaufort, N. C.
200883		Ga. s.	Gertie Roden.....	12	10	41.8	14.5	3.4	Frt.	2	10	1904	Bon Secour, Ala.	Mobile, Ala.
214719		Ga. y.	Gertio.....	21	12	45.1	12.9	5.7	Yot.	1	70	1917	Sarasota, Fla.	Chicago, Ill.
85702		Ga. s.	Gertruda.....	8	8	29.9	13.2	4.1	Frt.	1		1882	East Boston, Mass.	Norfolk, Va.
86461		Ga. s.	Gertrude.....	7	7	30.0	14.0	2.9	Pass.	1		1899	Liverpool, Tex.	Galveston, Tex.
86605		Ga. s.	Gertrude.....	16	11	48.6	15.1	3.8	Fsh.	1		1902	Wit, N. C.	Miami, Fla.
86672		Ga. s.	Gertrude.....	8	5	40.6	9.6	4.5	Fsh.	1		1902	Wickford, R. I.	Providence, R. I.
202111		Ga. s.	Gertrude.....	14	9	47.5	12.2	3.7	Fsh.	2		1905	Seattle, Wash.	Seattle, Wash.
202963		Ga. s.	Gertrude.....	10	7	39.4	10.1	3.2	Frt.	1		1906	Astoria, Ore.	Astoria, Ore.
203007	KVHL	Ga. y.	Gertrude.....	49	43	64.7	19.0	7.1	Yot.	4		1906	Boston, Mass.	Philadelphia, Pa.
203802		Ga. s.	Gertrude.....	8	6	36.0	13.4	2.4	Oys.	1	10	1906	Matagorda, Tex.	Port Lavaca, Tex.
203999	KWBJ	Ga. y.	Gertrude.....	18	12	45.7	12.9	4.0	Yot.	2	28	1907	New Haven, Conn.	New Haven, Conn.
204908		Ga. s.	Gertrude.....	19	13	49.6	13.7	3.4	Frt.	1		1908	Brunswick, Ga.	Jacksonville, Fla.
205400		Ga. s.	Gertrude.....	9	8	33.0	8.8	2.7	Frt.	1		1904	New Haven, Conn.	New Haven, Conn.
208832		Ga. s.	Gertrude.....	18	16	53.0	10.8	4.5	Pass.	1	30	1909	Rye, N. Y.	New York, N. Y.
207214		Ga. s.	Gertrude.....	8	7	25.8	8.4	3.0	Fsh.	2	6	1902	Detroit Harbor, Wis.	Milwaukee, Wis.
208844		Ga. s.	Gertrude.....	12	9	44.5	9.0	6.9	Pass.	1	24	1911	Belhaven, N. C.	Washington, N. C.
213238		Ga. s.	Gertrude.....	27	18	48.9	16.6	5.0	Frt.	2	30	1915	Baltimore, Md.	Baltimore, Md.
215268		Ga. s.	Gertrude S.....	20	10	50.9	15.0	4.0	Frt.	1	40	1917	Detroit, Mich.	Detroit, Mich.
205484		Ga. y.	GERTRUDE IV.....	65	44	94.5	14.1	8.0	Yot.	4	120	1908	City Island, N. Y.	New York, N. Y.
210803		Ga. s.	Gertrude De Costa.....	105	61	102.5	23.0	10.6	Fsh.	16	100	1912	Essex, Mass.	Boston, Mass.
200946		Ga. s.	Gertrude H.....	6	6	34.0	12.0	3.5	Pass.	1	18	1904	Atlantic City, N. J.	Tuckerton, N. J.
214947		Ga. s.	Gertrude K.....	7	7	27.5	8.2	2.9	Fsh.	2	6	1914	Oconto, Wis.	Milwaukee, Wis.
212683		Ga. s.	Gertrude Mable.....	25	10	50.4	14.5	8.0	Frt.	2	36	1914	Jonesport, Me.	Rockland, Me.
86496		Ga. s.	Gertrude and Herbert.....	9	9	30.0	11.5	5.9	Fsh.	1		1900	Friendship, Me.	South West Harbor, Me.
203070		Ga. s.	Gertrude & Leonard.....	7	7	33.9	11.2	4.9	Frt.	1		1901	do.....	Do.
86588		Ga. s.	Gertie.....	8	6	41.0	12.6	3.8	Frt.	2		1901	Greenback, Va.	Cape Charles, Va.
207106		Ga. s.	Gervase A.....	13	12	33.0	10.5	4.6	Fsh.	3	24	1902	Mantowee, Wis.	Milwaukee, Wis.
204907		Ga. p.	Gessner Peck.....	17	17	53.6	12.0	3.0	Frt.	3	40	1908	Argentine, Kans.	Kansas City, Mo.
210071		Ga. s.	Get.....	11	7	32.7	10.5	4.0	Fsh.	5	20	1912	Seattle, Wash.	Seattle, Wash.
208817	LBWM	Ga. y.	Get-Away.....	85	58	99.9	16.7	7.7	Yot.	6	250	1911	Nyaek, N. Y.	New York, N. Y.
211373		Ga. s.	Get the Hook.....	14	10	35.5	10.6	5.2	Fsh.	1	23	1913	Tacoma, Wash.	Ketchikan, Alaska.
206024		Ga. s.	Get There.....	11	6	36.3	12.0	6.0	Fsh.	1	10	1909	Friendship, Me.	Rockland, Me.
205118		Ga. s.	Ghost.....	13	7	59.0	11.0	6.5	Pass.	1	35	1908	Dubuque, Iowa.	Dubuque, Iowa.
211714		Ga. s.	Giant.....	7	7	29.0	9.7	3.6	Fsh.	1	13	1913	Bridgeport, Conn.	Bridgeport, Conn.
210574		Ga. s.	Giant II.....	47	32	61.5	16.0	7.1	Frt.	4	75	1912	Seattle, Wash.	Seattle, Wash.
86297		Ga. s.	Gilbert Hirsch.....	10	9	35.0	14.0	3.7	Msc.	1		1894	Sayville, N. Y.	Patchogue, N. Y.
209349		Ga. s.	Giles.....	6	6	37.0	10.0	3.4	Frt.	2	14	1910	Coan, Va.	Norfolk, Va.
86525		Ga. s.	Gimbel.....	8	7	32.1	13.9	4.0	Frt.	1		1900	Port Republic, N. J.	Philadelphia, Pa.
208406		Ga. s.	Gina.....	16	11	40.4	12.4	5.1	Fsh.	4	20	1911	Tacoma, Wash.	Tacoma, Wash.
86117		Ga. s.	Ginesta.....	7	7	37.5	13.6	3.9	Frt.	1		1890	Clear Creek, Tex.	Galveston, Tex.
213687		Ga. s.	Ginger.....	14	11	46.9	10.0	4.4	Pass.	1	28	1915	Baudette, Minn.	Duluth, Minn.
216606		Ga. y.	Ginger.....	41	30	50.8	17.2	4.2	Yot.	2	30	1919	Miami, Fla.	Boston, Mass.
208708		Ga. s.	Gipsy.....	14	10	45.7	10.0	4.5	Pass.	1	27	1911	Sault Ste. Marie, Mich.	Marquette, Mich.
85408		Ga. s.	Gipsy.....	12	8	38.6	14.3	4.4	Msc.	2	20	1875	Charleston, S. C.	Charleston, S. C.
211337		Ga. s.	Gipsy.....	7	7	62.0	11.6	2.1	Tow.	3	32	1913	Island Creek, Ala.	Mobile, Ala.

1 Formerly ga. y. Albion.

2 Formerly sch. y. Halcyon.

3 Formerly ga. y. Zirvah.

4 Formerly ga. y. Itasca II.

† Oil burner.

MERCHANT MOTOR VESSELS OF THE UNITED STATES—Continued.

Official No.	Signal letters.	Rig.	Name of vessel.	Gross tonnage.	Net tonnage.	Length.	Breadth.	Depth.	Service.	Crew.	Indicated horsepower.	When built.	Where built.	Home port (where permanent document issues).
207829		Ga. y.	Gipsy.....	11	11	59.6	11.6	3.2	Pas.	3	50	1901	Bordentown, N. J.....	Port Aransas, Tex.
86237		Ga. s.	Gipsy Girl.....	11	10	35.2	13.4	3.6	Frt.	1	1	1893	Clear Creek, Tex.....	Galveston, Tex.
218029		*Ga. p.	Girlie.....	9	5	51.1	12.4	2.6	Tow.	2	12	1919	Beaumont, Tex.....	Port Arthur, Tex.
218209		Ga. s.	Gitana.....	15	13	36.4	10.2	6.6	Fsh.	1	1	1914	Jacobsville, Mich.....	Marquette, Mich.
204413		Ga. s.	Gloa.....	20	13	48.0	12.6	4.7	Fsh.	2	32	1907	Seattle, Wash.....	Seattle, Wash.
213880		Ga. s.	Glacier.....	15	12	38.9	11.4	5.6	Fsh.	1	20	1916	Ballard, Wash.....	Wrangell, Alaska.
213995		Ga. s.	Glacier.....	14	8	46.3	11.3	3.3	Fsh.	1	50	1916	Portland, Oreg.....	Cordova, Alaska.
207936		Ga. s.	Gladiator.....	21	7	50.0	12.9	5.5	Fsh.	5	30	1910	Seattle, Wash.....	Seattle, Wash.
211835		Ga. s.	Gladiator.....	9	6	30.0	9.2	2.2	Pas.	1	25	1913	Jacksonville, Fla.....	Jacksonville, Fla.
204013		Ga. s.	Gladi Moore.....	8	7	37.0	9.2	4.0	Pas.	1	1	1906	Hart, Mich.....	Grand Haven, Mich.
217987		Ga. s.	Gladstone.....	35	23	54.4	14.1	6.8	Fsh.	5	55	1919	Tacoma, Wash.....	Tacoma, Wash.
86378		Ga. s.	Gladys.....	8	8	38.8	14.0	2.7	Frt.	3	3	1896	Royal Oak, Md.....	Wilmington, Del.
86633		Ga. s.	Gladys.....	14	10	50.4	11.8	3.5	Frt.	2	2	1901	Stonington, Conn.....	Baltimore, Md.
86634		Ga. s.	Gladys.....	11	10	35.9	11.2	4.8	Frt.	2	15	1902	Fall River, Mass.....	Newport, R. I.
86459		Ga. s.	Gladys.....	6	6	32.5	10.6	5.7	Fsh.	1	1	1899	Swans Island, Me.....	South West Harbor, Me.
86482		Ga. s.	Gladys.....	29	29	64.8	18.8	5.0	Frt.	5	5	1899	Tilghmans Island, Md.....	Baltimore, Md.
86604		Ga. s.	Gladys.....	38	26	65.2	17.0	4.8	Fsh.	12	1	1901	Beaufort, N. C.....	Beaufort, N. C.
86640		Ga. s.	Gladys.....	10	7	33.2	13.4	3.8	Frt.	1	25	1902	Tottenville, N. Y.....	New York, N. Y.
201997		Ga. s.	Gladys.....	11	7	38.7	10.4	5.0	Frt.	1	1	1905	Belford, N. J.....	Tuckerton, N. J.
202242		Ga. s.	Gladys.....	6	5	46.0	11.0	2.4	Pas.	1	1	1903	St. Joseph, Mich.....	Chicago, Ill.
203504		Ga. s.	Gladys.....	6	5	40.0	8.8	4.7	Oys.	1	8	1906	Shadyside, Va.....	Cape Charles, Va.
203509		Ga. s.	Gladys.....	11	8	39.3	8.4	2.7	Pas.	1	1	1904	Galveston, Tex.....	Port Aransas, Tex.
205463		Ga. s.	Gladys.....	9	6	32.0	8.0	4.0	Fsh.	1	16	1908	Hoquiam, Wash.....	Seattle, Wash.
205599		Ga. s.	Gladys.....	9	9	33.4	9.5	2.6	Msc.	1	12	1908	Wit, N. C.....	Beaufort, N. C.
208837		Ga. s.	Gladys.....	6	5	28.0	13.1	3.0	Pas.	1	20	1911	Sayville, N. Y.....	Patchogue, N. Y.
208839		Ga. s.	Gladys.....	8	7	26.7	8.0	3.4	Fsh.	3	8	1904	Jackson Harbor, Wis.....	Milwaukee, Wis.
210078		Ga. s.	Gladys.....	8	7	30.0	9.0	3.6	Fsh.	3	15	1908	Chambers Island, Wis.....	Do.
210639		Ga. s.	Gladys.....	11	10	28.0	9.2	3.4	Fsh.	3	16	1903	Manitowoc, Wis.....	Do.
211671		Ga. s.	Gladys.....	13	12	39.0	9.6	4.1	Fsh.	2	15	1913	Wrangell, Alaska.....	Wrangell, Alaska.
213144		Ga. s.	Gladys.....	14	9	48.7	12.1	3.3	Frt.	1	16	1915	West Norfolk, Va.....	Norfolk, Va.
213217		Ga. s.	Gladys.....	6	6	28.6	12.5	3.2	Frt.	1	1	1914	Port Republic, N. J.....	Philadelphia, Pa.
213227		*Ga. p.	Gladys.....	18	11	62.8	11.2	2.2	Tow.	2	25	1915	Lenoir City, Tenn.....	Chattanooga, Tenn.
215516		†Ga. s.	Gladys.....	10	6	29.0	10.6	4.0	Fsh.	4	12	1917	Hydaburg, Alaska.....	Ketchikan, Alaska.
203348		Ga. s.	Gladys Adell.....	8	7	33.0	13.0	3.0	Oys.	1	1	1906	Sayville, N. Y.....	Patchogue, N. Y.
213267		Ga. s.	Gladys B.....	18	13	45.9	16.0	3.8	Frt.	1	18	1915	West Norfolk, Va.....	Norfolk, Va.
213080		Ga. s.	Gladys D.....	7	5	41.7	11.6	3.4	Tow.	1	6	1910	Houma, La.....	Morgan City, La.
205966		Ga. s.	Gladys L.....	26	22	45.7	16.7	5.1	Fsh.	2	15	1909	Tottenville, N. Y.....	New York, N. Y.
213089		Ga. s.	Gladys L. Creamer.....	25	7	50.6	15.0	8.0	Frt.	2	24	1915	Friendship, Me.....	Boston, Mass.
202086		Ga. s.	Gladys Millet.....	7	6	35.1	13.0	3.0	Pas.	1	1	1905	Patchogue, N. Y.....	Patchogue, N. Y.
208855		Ga. s.	Gladys V.....	10	8	28.0	9.5	5.3	Pas.	1	25	1909	New York, N. Y.....	Newark, N. J.
86361		Ga. s.	Gladys Whiting.....	21	13	58.0	16.5	4.9	Frt.	1	36	1896	Ortolo, Md.....	Newport News, Va.
201290		Ga. s.	Gladys B. Simmons.....	16	9	40.2	14.6	6.6	Fsh.	2	1	1904	Friendship, Me.....	Vinalhaven, Me.
200806		Ga. s.	Gladys D. Rose.....	8	5	30.8	11.5	5.5	Fsh.	1	1	1903	do.....	Do.
207030		Ga. s.	Gladys and Nellie.....	107	52	104.8	22.9	10.6	Cod.	15	75	1909	Gloucester, Mass.....	Boston, Mass.
86408		Ga. s.	Gladys and Leroy.....	6	5	26.4	9.6	4.8	Fsh.	1	1	1898	Bristol, Me.....	Vinalhaven, Me.
216513		Ga. s.	Glancaas.....	9	6	39.1	9.9	3.7	Fsh.	2	24	1918	Tacoma, Wash.....	Tacoma, Wash.
200122		Ga. s.	Gleaner.....	44	28	58.0	20.3	6.6	Fsh.	7	1	1903	Essex, Mass.....	New York, N. Y.
204216		Ga. s.	Gleaner.....	11	6	37.1	12.7	5.0	Frt.	2	1	1907	Trescott, Me.....	Eastport, Me.
215004		Ga. s.	Gleaner.....	45	22	61.4	18.4	8.1	Frt.	12	36	1917	Rockport, Mass.....	Boston, Mass.
207322		Ga. s.	Glee.....	9	6	36.3	11.4	3.2	Frt.	1	16	1910	St. Petersburg, Fla.....	Tampa, Fla.
206167		Ga. s.	Glencove.....	15	10	52.4	15.0	4.1	Pas.	2	50	1908	Glencove, Cal.....	San Francisco, Cal.
206541		Ga. s.	Glen Edyth.....	7	7	40.0	8.6	3.2	Pas.	2	20	1907	Fulton, N. Y.....	Rochester, N. Y.
206542		Ga. s.	Glen Haven.....	8	6	46.5	8.0	3.5	Pas.	2	20	1906	Irondequoit, N. Y.....	Do.
205831		Ga. s.	Glendale.....	10	7	43.0	12.0	3.6	Tow.	2	40	1908	Mukilteo, Wash.....	Seattle, Wash.
86388		Ga. s.	Glendy Stewart.....	9	7	50.5	12.7	3.3	Frt.	1	1	1896	Ortolo, Md.....	Norfolk, Va.
210813		Ga. s.	Glen.....	24	16	49.2	13.0	5.0	Tow.	1	60	1912	Seattle, Wash.....	Unalaska, Alaska.
207520		Ga. s.	Glenora.....	14	9	46.0	8.0	2.4	Msc.	1	30	1910	Wrangell, Alaska.....	Wrangell, Alaska.
213360	LFKR	†Ga. s.	GLENPOOL.....	5,459	3,087	401.2	53.1	29.9	Tnk.	31	2,200	1912	Kiel, Germany.....	New York, N. Y.
216115		*Ga. p.	Glenville.....	10	7	56.8	10.0	1.6	Frt.	1	12	1918	Grantsville, W. Va.....	Pittsburgh, Pa.
200680		Ga. s.	Glenwood.....	59	32	77.7	17.8	6.8	Fsh.	3	30	1912	Eliza Island, Wash.....	Seattle, Wash.
209106		Ga. s.	Globe.....	13	9	52.0	12.3	3.4	Frt.	1	40	1911	Astoria, Oreg.....	Astoria, Oreg.
209121		Ga. s.	Globe.....	12	9	43.5	11.6	4.7	Fsh.	1	50	1911	Toledo, Ohio.....	Toledo, Ohio.
211786		Ga. s.	Globe.....	23	15	48.5	13.2	5.9	Pas.	2	25	1913	Palacios, Tex.....	Galveston, Tex.
86518		Ga. s.	Gloria.....	15	13	41.8	11.4	4.2	Frt.	1	1	1900	Noank, Conn.....	Philadelphia, Pa.
136488		Ga. s.	Gloria.....	22	14	52.0	16.0	4.3	Fsh.	2	1	1894	Titusville, Fla.....	Miami, Fla.
217965		Ga. y.	Gloria.....	9	7	39.1	9.0	4.0	Yct.	1	30	1918	Mukilteo, Wash.....	Seattle, Wash.
86643		Ga. s.	Gloriana.....	7	7	28.8	10.8	6.0	Fsh.	2	9	1902	Friendship, Me.....	Southwest Harbor, Me.
211059		Ga. s.	Gloriana.....	12	8	55.3	13.9	3.6	Frt.	2	50	1913	Manitowoc, Wis.....	Chicago, Ill.
210012	LJRQ	Ga. y.	Gloriana.....	65	37	82.9	15.5	6.1	Yct.	5	340	1917	San Francisco, Cal.....	San Francisco, Cal.
200712		Ga. s.	Glorianna.....	11	7	51.6	11.9	2.7	Pas.	2	1	1895	Brooklyn, N. Y.....	Philadelphia, Pa.
211824		Ga. s.	Glorietta.....	14	10	49.8	9.9	5.0	Pas.	2	45	1913	San Diego, Cal.....	San Diego, Cal.
218207		Ga. s.	Glorybe.....	14	8	34.2	9.8	4.8	Pas.	1	16	1914	Seattle, Wash.....	Seattle, Wash.
212785		Ga. s.	Gloucester.....	22	10	50.2	14.8	4.2	Fsh.	3	50	1914	Hampton, Va.....	Newport News, Va.

† Formerly German ga. s. Hagen.

† Oil engine.

MERCHANT MOTOR VESSELS OF THE UNITED STATES—Continued.

Official No.	Signal letters.	Rig.	Name of vessel.	Gross tonnage.	Net tonnage.	Length.	Breadth.	Depth.	Service.	Crew.	Indicated horsepower.	When built.	Where built.	Home port (where permanent document issues).	
						Feet.	Feet.	Feet.							
212038		Ga. s.	Glovina	60	41	72.4	18.7	6.9	Fsh.	15	110	1914	Tacoma, Wash.	Seattle, Wash.	
208699		Ga. s.	Goddess	12	8	56.2	10.2	4.0	Pas.	2	50	1908	Grafton, Ill.	St. Louis, Mo.	
212552		Ga. s.	Go Easy Mabel	6	5	26.8	8.0	2.8	Fsh.	2	20	1902	Manitowoc, Wis.	Grand Haven, Mich.	
211473		Ga. y.	Goeduck	17	9	52.0	8.8	4.5	Yct.	1	100	1913	Seattle, Wash.	Seattle, Wash.	
214535		*Ga. p.	Go Get It	12	11	40.0	10.0	2.0	Pas.	1	15	1916	Little Rock, Ark.	St. Louis, Mo.	
217982		Ga. s.	Going	7	5	29.1	9.3	3.7	Fsh.	1	14	1916	Seattle, Wash.	Seattle, Wash.	
86175		Ga. s.	Gold Mine	11	8	39.4	13.9	3.6	Msc.	1	1891	Atlantic, N. C.	Washington, N. C.	Washington, N. C.	
207096		Ga. s.	Golden	9	9	34.0	9.0	3.6	Fsh.	2	18	1904	Manitowoc, Wis.	Chicago, Ill.	
206096		Ga. s.	Golden Anchor	12	12	30.2	10.7	2.5	Pas.	1	10	1906	Melbourne, Fla.	St. Augustine, Fla.	
86083		Ga. s.	Golden Eagle	18	9	44.2	14.1	6.5	Fsh.	4	1890	Beverly, Mass.	Provincetown, Mass.	Provincetown, Mass.	
209985		Ga. s.	Golden Eagle	17	11	48.8	13.7	5.3	Tow.	1	70	1912	Oakland, Cal.	San Francisco, Cal.	
214871		Ga. s.	Golden Gate	34	23	53.2	13.8	7.5	Fsh.	8	40	1917	Seattle, Wash.	Seattle, Wash.	
215172		Ga. s.	Golden Gate	32	25	52.1	14.6	6.3	Fsh.	5	40	1917	Tacoma, Wash.	Do.	
218131		Ga. s.	Golden Gate	41	28	59.2	15.1	7.2	Fsh.	8	60	1919	Los Angeles, Cal.	Los Angeles, Cal.	
206602		Ga. s.	Golden Girl	14	10	49.1	11.2	6.0	Pas.	2	80	1909	Grand Rapids, Mich.	Grand Haven, Mich.	
204778		Ga. s.	Golden Rod	15	10	41.0	10.7	3.1	Pas.	1	30	1907	Hadlock, Wash.	Seattle, Wash.	
211267		Ga. s.	Golden Rod	9	8	43.0	11.5	4.3	Pas.	1	32	1913	Portland, Me.	Portland, Me.	
211466	LDCK	Ga. s.	Golden State	353	223	128.2	31.7	11.6	Frt.	8	150	1913	Oakland, Cal.	San Francisco, Cal.	
206060		Ga. s.	Golden West	14	14	43.9	14.3	3.6	Pas.	3	36	1908	Alamitos Bay, Cal.	San Diego, Cal.	
210105		Ga. s.	Golden West	10	6	38.7	9.9	4.4	Fsh.	2	25	1912	South Bend, Wash.	Los Angeles, Cal.	
212967		Ga. s.	Golden West	21	11	47.4	16.2	3.8	Frt.	1	45	1916	Oakland, Cal.	San Francisco, Cal.	
216781		Ga. s.	Golden West No. 2	55	28	60.2	20.0	6.1	Frt.	1	70	1918	do.	Do.	
201947		Ga. s.	Goldfinch	9	6	39.5	9.2	2.6	Tow.	1	20	1905	Everett, Wash.	Pt. Townsend, Wash.	
212350		Ga. s.	Goldie C	9	8	31.8	8.8	4.2	Fsh.	1	12	1914	St. Louis, Mo.	St. Louis, Mo.	
211830		Ga. s.	Goldie W.	50	49	52.0	15.0	6.9	Fsh.	5	75	1913	Manitowoc, Wis.	Milwaukee, Wis.	
86614		Ga. s.	Goldy Budd	13	12	41.0	15.4	4.0	Pas.	1	18	1902	Atlantic City, N. J.	Philadelphia, Pa.	
217226		Ga. s.	Gondola	9	6	44.5	10.3	2.5	Frt.	1	12	1913	Crescent City, Fla.	Jacksonville, Fla.	
212988		Ga. s.	Gony	18	12	41.4	12.1	5.4	Fsh.	4	20	1915	Seattle, Wash.	Seattle, Wash.	
217874		Ga. s.	Gony	43	13	67.8	16.6	5.7	Fsh.	2	110	1919	Oakland, Cal.	San Francisco, Cal.	
203868		Ga. s.	Gony	15	12	36.6	12.4	4.1	Fsh.	4	20	1907	Ballard, Wash.	Seattle, Wash.	
200097		Ga. s.	Good Boy	77	51	86.2	21.3	10.0	Frt.	25	40	1903	Essex, Mass.	Galveston, Tex.	
218190		Ga. s.	Good Hope	77	51	86.2	21.3	10.0	Frt.	1	15	1918	Seattle, Wash.	Seattle, Wash.	
203028		Ga. s.	Goodhope	8	5	33.9	9.2	3.8	Fsh.	1	1898	East Boothbay, Me.	Gloucester, Mass.	Gloucester, Mass.	
208893		Ga. s.	Good Luck	106	55	94.2	23.6	9.5	Fsh.	18	12	1909	Osterville, Mass.	New Bedford, Mass.	
207002		Ga. s.	Good Luck	6	6	25.1	11.8	3.8	Frt.	1	7	20	1909	Seattle, Wash.	Seattle, Wash.
216257		Ga. s.	Good Partner	13	9	39.0	12.5	3.7	Fsh.	1	20	1918	Los Angeles, Cal.	Los Angeles, Cal.	
214424		Ga. s.	Good Partner	33	24	56.5	15.4	6.6	Fsh.	8	50	1913	Norfolk, Va.	Norfolk, Va.	
85804		Ga. s.	Goodstock	8	5	41.7	12.0	2.2	Frt.	1	12	1907	Norfolk, Va.	Do.	
210700		Ga. s.	Good Templar	10	9	40.0	14.0	3.0	Frt.	1	1893	Norfolk County, Va.	Ketchikan, Alaska.	Ketchikan, Alaska.	
210700		Ga. s.	Good Tidings	15	12	42.5	11.6	4.0	Pas.	1	25	1912	Ketchikan, Alaska.	Beaufort, N. C.	
210149		Ga. s.	Gorden	34	18	55.5	17.6	4.5	Fsh.	12	37	1912	Williston, N. C.	Milwaukee, Wis.	
210612		Ga. s.	Gorden T.	7	6	33.0	9.1	3.4	Fsh.	3	15	1908	New Haven, Conn.	Bridgeport, Conn.	
211737		Ga. s.	Gordon K.	10	10	33.0	10.0	3.0	Oys.	1	15	1889	Brooklyn, N. Y.	Boston, Mass.	
86056	KGLR	Ga. y.	Gorilla	20	19	45.9	14.5	7.8	Yct.	2	15	1893	Noank, Conn.	New Haven, Conn.	
216686		Ga. s.	Gorzia	9	7	25.8	12.6	3.7	Fsh.	2	15	1913	Quincy, Ill.	New Orleans, La.	
211483		Ga. y.	Gossee	22	15	43.5	11.0	7.7	Yct.	1	40	1911	Savville, N. Y.	Patchogue, N. Y.	
209047		Ga. s.	Gosome	7	6	34.2	13.0	3.0	Fsh.	1	25	1911	Manitowoc, Wis.	Grand Haven, Mich.	
204206		Ga. s.	Gotland	6	6	28.7	8.6	4.0	Fsh.	2	1906	Stratford, Conn.	Bridgeport, Conn.		
203024		Ga. s.	Governor	32	22	52.7	17.4	5.2	Frt.	4	50	1906	Tacoma, Wash.	Pt. Townsend, Wash.	
203210		Ga. s.	Governor	14	10	41.4	11.9	4.9	Fsh.	2	50	1909	Gig Harbor, Wash.	Seattle, Wash.	
211999		Ga. s.	Governor	27	13	47.2	15.3	5.8	Fsh.	7	30	1914	Baltimore, Md.	Baltimore, Md.	
217020		Ga. s.	Governor	10	7	42.3	11.0	3.7	Ten.	1	40	1915	Patchogue, N. Y.	Patchogue, N. Y.	
85381		Ga. s.	Governor Cook	5	5	28.5	12.5	3.0	Fsh.	1	9	1879	Chicago, Ill.	Chicago, Ill.	
210925		Ga. s.	Gov. Dunne	14	9	40.5	10.5	4.4	Pas.	1	30	1913	Tacoma, Wash.	Seattle, Wash.	
212109		Ga. s.	Gov. Elisha P. Ferry	38	26	56.2	14.3	6.5	Fsh.	6	75	1914	San Francisco, Cal.	San Francisco, Cal.	
86554		Ga. s.	Governor M. B. M.	14	10	48.0	15.2	4.0	Oys.	1	1901	Maryhill, Wash.	Portland, Ore.		
213121		*Ga. p.	Governor West	23	23	63.2	18.1	2.9	Fer.	1	35	1915	Fairmount, Md.	Newport News, Va.	
86218		Ga. s.	Grace	13	7	50.5	13.7	3.4	Oys.	1	1892	Friendship, Me.	Ellsworth, Me.		
86379		Ga. s.	Grace	7	6	29.8	10.9	5.8	Fsh.	1	1896	Urbana, Va.	Baltimore, Md.		
200818		Ga. s.	Grace	11	8	36.7	14.5	3.8	Frt.	2	1903	New Orleans, La.	New Orleans, La.		
201270		*Ga. p.	Grace	16	8	55.0	14.5	2.5	Tow.	4	1904	Crittenden, Va.	Norfolk, Va.		
203662		Ga. s.	Grace	15	12	45.0	12.8	3.1	Frt.	2	1906	Port Madison, Wash.	Seattle, Wash.		
205328		Ga. s.	Grace	9	6	39.8	11.0	3.6	Fsh.	1	20	1908	Shelton, Conn.	Bridgeport, Conn.	
205482		Ga. s.	Grace	9	8	32.9	8.4	3.4	Pas.	2	6	1908	Brooklyn, N. Y.	New York, N. Y.	
209994		Ga. s.	Grace	9	8	30.4	10.4	3.8	Pas.	1	20	1911	Wrangell, Alaska.	Wrangell, Alaska.	
212425		Ga. s.	Grace	13	9	43.0	12.0	3.4	Fsh.	4	32	1914	St. Helens, Ore.	Astoria, Ore.	
213322		Ga. s.	Grace	15	10	50.0	11.8	4.2	Frt.	1	50	1915	Seattle, Wash.	Seattle, Wash.	
216526		Ga. s.	Grace C.	7	6	28.6	8.6	4.6	Tow.	1	14	1918	Gloucester, Mass.	Provincetown, Mass.	
213172		Ga. s.	Grace Clinton	33	18	54.5	14.0	7.0	Fsh.	8	80	1915	Essex, Mass.	Boston, Mass.	
86376		Ga. s.	Grace Darling	71	43	84.2	21.0	9.4	Cod.	15	1896	Annapolis, Md.	Annapolis, Md.		
214417		Ga. s.	Grace Darling	11	7	48.7	12.3	3.5	Frt.	3	9	1916	Seattle, Wash.	Juneau, Alaska.	
200361		Ga. s.	Grace E.	11	7	37.2	8.2	3.0	Msc.	1	10	1903	New Haven, Conn.	Boston, Mass.	
204327		Ga. s.	Grace E.	9	9	37.0	9.5	4.8	Pas.	1	12	1907	Shelbank, Ala.	Boston, Mass.	
86959		Ga. s.	Grace Ellena	16	14	51.4	15.4	3.0	Frt.	3	15	1884	Greenport, N. Y.	Greenport, N. Y.	
204306		Ga. s.	Grace Fordham	14	12	48.4	16.0	3.0	Oys.	5	1903	Charleston, W. Va.	Pittsburgh, Pa.		
204306		Ga. p.	Grace G.	7	5	45.3	10.0	2.3	Tow.	1	12	1915	Greenport, N. Y.	Greenport, N. Y.	
204306		Ga. s.	Grace Griffin	8	7	30.6	12.5	3.9	Fsh.	1	1894	Greenport, N. Y.	Greenport, N. Y.		

MERCHANT MOTOR VESSELS OF THE UNITED STATES—Continued.

Official No.	Signal letters.	Rig.	Name of vessel.	Gross tonnage.	Net tonnage.	Length.	Breadth.	Depth.	Service.	Crew.	Indicated horsepower.	When built.	Where built.	Home port (where permanent ment issues).
206581		Ga. s.	Grace H.	8	5	30.5	9.2	3.0	Fsh.	2		1909	Albany Island, Mich.	Marquette, Mich.
200237		Ga. s.	Grace J.	24	17	52.5	14.9	5.0	Frt.	3	30	1903	Chicago, Ill.	Duluth, Minn.
200107		Ga. s.	Grace M.	9	9	31.7	9.8	3.6	Fsh.	1	20	1909	St. James, Mich.	Grand Haven, Mich.
86086		Ga. s.	Grace Morgan	21	10	46.0	13.9	5.2	Frt.	2		1890	Noank, Conn.	Rockland, Me.
216328		Ga. s.	Grace P.	22	11	45.6	14.3	5.1	Fsh.	1	100	1913	San Francisco, Cal.	San Francisco, Cal.
86326		Ga. s.	Grace Otis	62	33	87.0	22.5	8.5	Frt.	12	38	1895	Newburyport, Mass.	South West Harbor, Me.
202058		Ga. s.	Grace R. IV	26	17	50.0	11.3	5.4	Tow.	2		1904	Bordentown, N. J.	Elizabeth City, N. C.
203459		Ga. s.	Grace Stiles	6	6	30.3	11.4	3.0	Frt.	1		1906	Tuckerton, N. J.	Tuckerton, N. J.
207311		*Ga. p.	Grace V.	15	12	67.3	14.4	3.0	Tow.	1	16	1910	Willow Island, W. Va.	Pittsburgh, Pa.
212284		Ga. s.	Grace W.	7	7	27.6	8.9	3.4	Fsh.	2	15	1914	Little Suamico, Wis.	Milwaukee, Wis.
203485		Ga. s.	Grace W.	11	9	38.4	9.5	3.0	Pas.	2		1906	Frankfort, Mich.	Grand Haven, Mich.
204774		Ga. s.	Grace W.	17	14	50.2	11.3	4.8	Fsh.	4	60	1906	St. Joseph, Mich.	Marquette, Mich.
207606		Ga. s.	Grace E. W.	6	6	28.6	7.4	2.9	Tow.	1	12	1910	Juneau, Alaska	Juneau, Alaska
212175		Ga. s.	Grace M. Cribby	24	7	49.8	13.7	6.3	Frt.	1	40	1914	Thomaston, Me.	Boston, Mass.
206989		Ga. s.	Grace M. Denton	18	12	42.3	15.5	5.3	Fsh.	2		1909	Baldwin, N. Y.	Patchogue, N. Y.
201516		Ga. s.	Grace M. Wallace	12	12	45.2	13.5	2.8	Fsh.	10		1904	Morehead City, N. C.	Beaufort, N. C.
207519		Ga. s.	Grace and Alice	31	19	52.6	17.5	5.9	Frt.	1	20	1910	Calais, Me.	Calais, Me.
206616		Ga. s.	Grace and Amy	48	23	65.2	22.6	3.7	Frt.	1	54	1909	Redwood City, Cal.	San Francisco, Cal.
215263		Ga. s.	Graceland	10	7	37.7	11.3	4.0	Frt.	2		1917	Emerson, Mich.	Marquette, Mich.
85441		Ga. s.	Gracie	12	11	38.0	14.0	4.0	Fsh.	2		1873	Boothbay, Me.	Stonington, Me.
85750		Ga. s.	Gracie	15	9	42.4	13.2	5.4	Fsh.	6		1882	Beverly, Mass.	Gloucester, Mass.
85812		Ga. s.	Gracie	7	6	29.6	12.2	3.8	Msc.	2		1883	Greenport, N. Y.	Greenport, N. Y.
85919		Ga. s.	Gracie	45	42	60.1	19.1	8.1	Fsh.	10		1886	Noank, Conn.	Fernandina, Fla.
86207		Ga. s.	Gracie	9	8	34.3	12.2	5.3	Fsh.	2		1892	Waldoboro, Me.	New York, N. Y.
86252		Ga. s.	Gracie	8	8	34.0	11.0	5.3	Fsh.	1		1893	Brooksville, Me.	Castine, Me.
86319		Ga. s.	Gracie	5	5	27.8	9.7	4.5	Fsh.	2	6	1894	Brooklin, Me.	Do.
207925		Ga. s.	Gracie	6	5	44.4	10.8	2.4	Pas.	2	50	1909	Pecan Island, La.	Morgan City, La.
210301		Ga. s.	Gracie	5	5	36.5	9.8	3.1	Frt.	2	7	1912	Spring Island, S. C.	Savannah, Ga.
86163		Ga. s.	Gracie Belle	12	11	39.8	12.8	5.3	Fsh.	1		1899	New York, N. Y.	Portland, Me.
212537		Ga. s.	Gracie D.	6	6	34.3	9.1	2.4	Msc.	1	10	1914	Bettie, N. C.	Beaufort, N. C.
85933		Ga. s.	Gracie G.	15	8	43.0	13.4	5.1	Frt.	1		1886	Eastport, Me.	Eastport, Me.
206200		Ga. s.	Gracie L.	15	12	41.2	11.7	4.7	Pas.	1	25	1909	Blyn, Wash.	Seattle, Wash.
206676		Ga. s.	Gracie L.	14	12	51.3	12.8	5.0	Frt.	3	20	1911	Georgetown, S. C.	Georgetown, S. C.
86226		Ga. s.	Gracie Lee	6	5	55.7	10.0	3.5	Frt.	2		1892	Onancock, Va.	Annapolis, Md.
86062		Ga. s.	Gracie Leonard	10	6	41.7	14.8	3.2	Msc.	2		1889	Cambridge, Md.	New Bern, N. C.
85464		Ga. s.	Gracie Phillips	20	19	42.2	15.4	6.5	Fsh.	4	24	1876	Noank, Conn.	New York, N. Y.
86275		Ga. s.	Gracie S.	91	52	83.0	24.7	10.2	Pit.	5	142	1893	San Francisco, Cal.	San Francisco, Cal.
211200		Ga. s.	Gracie Smith II	22	17	45.6	17.4	5.3	Cod.	4	24	1913	Wareham, Mass.	Boston, Mass.
86270		Ga. s.	Gracie C. Wallace	20	13	60.0	16.3	4.6	Frt.	3		1893	Orlole, Md.	Norfolk, Va.
86132		Ga. s.	Gracie E. Freeman	12	12	39.0	15.0	5.0	Fsh.	4		1890	Essex, Mass.	Gloucester, Mass.
86015		Ga. s.	Gracie and Emily	9	7	33.5	14.4	3.8	Msc.	1		1888	Patchogue, N. Y.	Patchogue, N. Y.
213399		Ga. s.	Graciac	32	22	62.4	14.4	6.5	Fsh.	7	50	1915	Gig Harbor, Wash.	Tacoma, Wash.
216060		Ga. s.	Grampus	87	88	81.6	22.8	11.1	Fsh.	5	60	1896	Noank, Conn.	Fernandina, Fla.
211403		Ga. s.	Granada	11	9	34.5	11.1	4.3	Tow.	1	40	1913	Jacksonville, Fla.	Jacksonville, Fla.
211848		Ga. y.	Granada II	36	28	70.8	12.4	5.8	Yct.	3	50	1912	East Port Chester, Conn.	St. Louis, Mo.
211775	LDHK	Ga. y.	Granada III	40	27	57.0	16.1	5.7	Yct.	2	30	1913	New York, N. Y.	Evansville, Ind.
212391		Ga. s.	Granda	17	14	38.4	12.3	4.8	Fsh.	5	20	1914	Poulsbo, Wash.	Seattle, Wash.
218373		Ga. s.	Grand Marshal	128	70	108.0	23.6	11.2	Fsh.	18	40	1919	Essex, Mass.	Gloucester, Mass.
202705		Ga. s.	Grand Rapids	14	10	53.0	13.2	3.9	Pas.	2	36	1905	Holly, Fla.	Pensacola, Fla.
200338		*Ga. p.	Grandpa	12	12	42.0	9.0	3.4	Pas.	1	12	1903	Rock Island, Ill.	Chicago, Ill.
204196		Ga. s.	Grant	14	10	47.2	12.3	4.5	Fsh.	6		1907	Seattle, Wash.	Seattle, Wash.
85086		Ga. s.	Grape Shot	12	11	38.0	14.0	4.1	Frt.	2		1870	Tappahannock, Va.	Norfolk, Va.
206371		Ga. s.	Gratitude	15	11	47.0	15.1	3.0	Pas.	2	15	1911	Columbia, N. C.	Do.
213991		Ga. s.	Gravina	36	25	54.9	15.2	6.2	Fsh.	2	85	1916	Tacoma, Wash.	Ketchikan, Alaska.
218286		Ga. s.	Gray	15	9	57.0	16.5	2.6	Pas.	3	12	1919	Ft. Lauderdale, Fla.	Miami, Fla.
207485		Ga. y.	Grayling	16	14	49.6	10.4	5.0	Yct.	1	25	1909	Nyaack, N. Y.	Baltimore, Md.
212295		Ga. s.	Grayling	23	16	43.5	13.4	5.6	Fsh.	5	25	1914	Seattle, Wash.	Ketchikan, Alaska.
213271		Ga. s.	Grayling	11	11	50.4	12.5	6.7	Fsh.	6	65	1915	East Boothbay, Me.	Boothbay, Me.
203159		Ga. y.	Grayling III	40	27	94.0	10.6	5.6	Yct.	3		1906	Detroit, Mich.	Detroit, Mich.
85886		Ga. s.	Grasia Cerino	9	9	42.0	15.2	3.0	Msc.	2		1885	Back Bay, Miss.	Galveston, Tex.
211402		Ga. s.	Great Bridge	26	15	51.8	16.4	4.0	Frt.	3	25	1913	Norfolk, Va.	Norfolk, Va.
210826		Ga. s.	Great Western Power Company No. 4.	10	7	39.4	10.9	4.8	Pas.	1	30	1912	Oakland, Cal.	San Francisco, Cal.
212896		Ga. s.	Great Western Power Company No. 5.	10	7	39.2	12.0	4.9	Pas.	1	30	1914	do.	Do.
216031		Ga. s.	Grebe	41	14	67.8	16.6	5.7	Fsh.	3	110	1918	do.	Do.
107706		Ga. y.	Green Dragon	17	13	49.0	10.2	4.1	Yct.	3		1901	Port Washington, N. Y.	Erie, Pa.
218556		Ga. s.	Green Leaf	9	8	33.4	10.5	3.5	Fsh.	1	20	1914	Jacksonville, Fla.	Fernandina, Fla.
211881		Ga. s.	Green Toad	10	7	30.8	11.5	4.3	Frt.	1	14	1913	Olympia, Wash.	Tacoma, Wash.
216285		*Ga. p.	Gresham	37	31	47.5	12.0	2.4	Tow.	1	16	1918	Parkin, Ark.	St. Louis, Mo.
86437	KNQH	Ga. y.	Gretchen	28	28	51.0	17.8	5.8	Yct.	4		1898	Baltimore, Md.	Baltimore, Md.
86646		Ga. s.	Gretchen	11	7	42.0	12.0	3.0	Frt.	2		1902	Belhaven, N. C.	Manteo, N. C.
211371		Ga. y.	Gretchen	18	12	57.0	9.8	4.6	Yct.	2	50	1912	Michigan City, Ind.	Rochester, N. Y.
86052		Ga. s.	Gretchen	10	10	39.3	13.7	3.4	Frt.	1		1889	Peekskill, N. Y.	Brunswick, Ga.

1 Formerly ga. y. Graham.

2 Formerly st. y. Hornet.
3 Viking.4 Formerly ga. s. Crowley No 18.
5 Formerly ga. s. Chintoc.

6 Formerly ga. y. Augusta.

MERCHANT MOTOR VESSELS OF THE UNITED STATES—Continued.

Official No.	Signal letters.	Rlg.	Name of vessel.	Gross tonnage.	Net tonnage.	Length.	Breadth.	Depth.	Service.	Crew.	Indicated horsepower.	When built.	Where built.	Home port (where permanent document issues).
						Feet.	Feet.	Feet.						
200121		*Ga. p.	Gretta A.	53	38	74.0	16.8	3.8	Pas.	1	40	1903	Freeport, Cal.	San Francisco, Cal.
205879		Ga. y.	Grey Duck	46	28	71.1	13.4	6.3	Yct.	4	60	1908	Boston, Mass.	Boston, Mass.
205016		*Ga. p.	Grey Eagle	11	11	56.8	13.0	2.3	Tow.	1	20	1908	Catlettsburg, Ky.	Pittsburgh, Pa.
86341		Ga. s.	Greyhound	9	8	41.0	13.2	3.2	Msc.	1	1894	1894	Patchogue, N. Y.	Patchogue, N. Y.
85226		Ga. s.	Greyhound	13	8	44.0	15.0	4.4	Oys.	2	1872	1872	Mathews County, Va.	Newport News, Va.
205382		Ga. s.	Greyhound	9	7	39.3	12.1	4.1	Pas.	2	16	1902	Newark, N. J.	Perth Amboy, N. J.
207147		Ga. s.	Greyhound	12	12	50.0	11.4	6.4	Pas.	1	12	1902	Saunderstown, R. I.	Providence, R. I.
207323		Ga. s.	Greyhound	10	10	65.0	7.0	3.3	Pas.	2	90	1910	Rising Sun, Ind.	Evansville, Ind.
218289		Ga. s.	Grey Hound	21	14	56.6	10.5	5.0	Yct.	2	400	1916	New York, N. Y.	New York, N. Y.
213229		Ga. s.	Griffnip	18	15	39.1	11.2	5.2	Msc.	2	1915	1915	Seattle, Wash.	Seattle, Wash.
208840		Ga. s.	Griswold	22	16	54.0	13.1	5.0	Pas.	2	90	1911	West Mystic, Conn.	New London, Conn.
86517		Ga. s.	Grit	7	5	38.5	14.4	4.4	Frt.	2	15	1896	Letete, N. B.	Eastport, Me.
209663		Ga. s.	Grizzly	28	19	55.0	14.7	5.2	Fsh.	1	55	1912	Friday Harbor, Wash.	Pittsburgh, Pa.
200243		*Ga. p.	Gros Ventre	97	97	122.0	28.0	3.4	Pas.	13	1903	1903	Chamberlain, S. Dak.	Nashville, Tenn.
85911		Ga. s.	Grover Cleveland	10	8	40.4	13.0	3.7	Frt.	2	15	1885	New Orleans, La.	New Orleans, La.
85940		Ga. s.	Growler	9	8	31.2	14.1	3.4	Msc.	1	1886	1886	Bay Shore, N. Y.	Patchogue, N. Y.
205014		Ga. s.	Grubstake	14	8	38.0	11.6	3.6	Fsh.	1	16	1908	Seattle, Wash.	Ketchikan, Alaska
206598		Ga. s.	Grubstake II.	14	9	44.0	12.0	3.0	Fsh.	1	20	1909	do.	Juneau, Alaska.
215508	LHSD	*Ga. s.	Guanacaste	632	455	165.5	36.5	13.9	Frt.	12	800	1917	Portland, Oreg.	Wilmington, Del.
215666		Ga. s.	Guernes	82	73	48.6	22.8	6.5	Fer.	1	65	1917	Anacortes, Wash.	Seattle, Wash.
86409		Ga. s.	Guess	14	10	37.4	12.6	5.0	Oys.	2	1896	1896	Stratford, Conn.	Bridgeport, Conn.
206833		Ga. s.	Guess	8	7	31.2	10.4	3.9	Tow.	1	30	1911	Holland, Mich.	Grand Haven, Mich.
204934		Ga. s.	Guido	13	9	37.6	10.3	4.4	Tow.	1	50	1900	San Francisco, Cal.	San Francisco, Cal.
211295		Ga. s.	Guide	15	15	40.9	11.4	4.0	Fsh.	6	20	1913	Tacoma, Wash.	Tacoma, Wash.
86427		Ga. s.	Guidford	15	15	44.5	15.3	3.6	Frt.	1	1896	1896	Pocomoke City, Md.	Norfolk, Va.
206027		Ga. s.	Gulion	6	6	33.0	8.8	2.8	Msc.	1	10	1909	Smyrna, N. C.	Beaufort, N. C.
209609		Ga. y.	Gul	23	22	69.7	12.0	5.9	Yct.	3	80	1912	New York, N. Y.	Detroit, Mich.
217286		Ga. s.	Gulco	16	12	39.0	11.6	4.4	Tow.	2	30	1918	Madisonville, La.	New Orleans, La.
211663		Ga. s.	Gulf	10	10	37.2	10.5	3.8	Frt.	2	22	1913	Beaumont, Tex.	Do.
213638		Ga. s.	Gulf City	9	6	40.1	7.3	3.1	Pas.	2	20	1915	Gulf City, Fla.	Tampa, Fla.
206886		Ga. s.	Gulfo	26	18	51.7	16.0	5.0	Frt.	2	37	1909	Chincoteague, Va.	New York, N. Y.
213870		Ga. s.	Gulfsprite	47	32	60.8	16.4	6.2	Frt.	3	40	1916	South Jacksonville, Fla.	Pittsburgh, Pa.
213213		Ga. s.	Gull	7	7	30.6	12.2	3.2	Frt.	1	1898	1898	Toms River, N. J.	Tuckerton, N. J.
85839		Ga. s.	Gurnard	10	8	32.7	14.0	4.5	Pas.	3	28	1883	Brooklyn, N. Y.	New York, N. Y.
86626		Ga. s.	Gussie L.	14	10	49.9	12.1	4.0	Msc.	2	22	1902	Fairhaven, Wash.	Wrangell, Alaska.
211229		Ga. s.	Gussie L.	18	16	35.7	13.3	5.7	Pas.	2	40	1913	Newark, N. J.	Newark, N. J.
202267		Ga. s.	Gussie M.	14	14	35.0	12.5	4.0	Fsh.	2	25	1905	San Pedro, Cal.	San Diego, Cal.
209003		Ga. s.	Gussie M.	11	8	39.0	11.1	4.3	Pas.	1	40	1911	San Francisco, Cal.	San Francisco, Cal.
86114		Ga. s.	Gussie B. Spalding	6	5	31.0	12.2	4.0	Fsh.	1	1890	1890	Patchogue, N. Y.	Patchogue, N. Y.
212690		Ga. y.	Gussum	19	18	28.4	14.5	4.2	Yct.	2	36	1914	do.	Do.
207897		Ga. s.	Guy H.	8	5	26.0	8.5	2.0	Pas.	1	10	1908	Cedarville, Mich.	Marquette, Mich.
86539		Ga. s.	Guyasuta	12	11	35.0	13.5	4.6	Fsh.	4	1900	1900	Atlantic City, N. J.	Philadelphia, Pa.
206456		Ga. s.	Gwa-go-ll	12	11	36.8	10.4	4.0	Pas.	2	16	1903	West De Pere, Wis.	Milwaukee, Wis.
203834		Ga. s.	Gwendolyn	15	10	44.7	10.3	4.8	Frt.	1	45	1903	Vallejo, Cal.	San Francisco, Cal.
86216		Ga. s.	Gyda	25	12	64.8	12.7	6.1	Fsh.	3	1892	1892	Boston, Mass.	Provincetown, Mass.
218288		Ga. s.	Gypsie	11	9	43.7	9.5	3.5	Pas.	2	20	1901	New York, N. Y.	New York, N. Y.
204544		Ga. s.	Gypsie No. 2	10	10	45.0	8.0	3.0	Pas.	2	24	1906	Cincinnati, Ohio	St. Louis, Mo.
86071		Ga. s.	Gypsy	16	8	40.3	16.6	4.5	Oys.	5	1889	1889	Dividing Creek, N. J.	Philadelphia, Pa.
86526		Ga. y.	Gypsy	33	31	51.0	15.1	4.7	Yct.	1	1900	1900	Atlantic City, N. J.	Do.
209108		Ga. s.	Gypsy	68	61	62.0	15.8	6.2	Pas.	3	75	1911	Saugatuck, Mich.	Tampa, Fla.
218217		Ga. y.	Gypsy III	19	17	43.3	10.9	5.5	Yct.	1	40	1910	Taunton, Mass.	New York, N. Y.
209135		*Ga. p.	Gypsy Queen	9	9	49.6	11.0	2.8	Frt.	1	25	1911	Evansville, Ind.	Paducah, Ky.
H.														
209479		Ga. s.	H. B. D.	14	13	39.0	9.8	4.5	Frt.	2	15	1908	Little Suamico, Wis.	Milwaukee, Wis.
216895		Ga. s.	H. W. D.	12	9	37.2	12.3	3.0	Frt.	2	20	1915	Montegut, La.	New Orleans, La.
216742		*Ga. p.	H. & R.	16	12	57.5	13.7	2.8	Fer.	1	15	1918	New Haven, Mo.	St. Louis, Mo.
211940		Ga. s.	H. & S.	14	10	59.1	16.4	3.8	Frt.	3	24	1913	Village Creek, N. C.	New Bern, N. C.
96571		Ga. s.	H. Eppinger	96	71	80.0	27.5	6.2	Frt.	2	79	1901	San Francisco, Cal.	San Francisco, Cal.
207824		Ga. s.	H. A. Deery	13	12	49.7	16.8	3.5	Frt.	2	25	1910	Charleston, S. C.	Beaufort, S. C.
212967		Ga. s.	H. A. Johnson	11	7	31.0	12.2	5.7	Frt.	1	25	1915	Swans Island, Me.	Rockland, Me.
95017		Ga. s.	H. A. Russell	11	9	38.5	13.2	5.5	Frt.	1	1869	1869	Rockland, Me.	Eastport, Me.
209193		*Ga. p.	H. A. Waddell	10	10	58.7	12.8	2.3	Tow.	2	40	1911	Gibson, La.	Morgan City, La.
207890		Ga. s.	H. B. Burger, Jr.	14	14	46.0	11.0	4.8	Pas.	2	40	1910	Manitowoc, Wis.	Marquette, Mich.
207216		Ga. s.	H. B. Jones	33	23	48.0	14.0	6.5	Fsh.	4	50	1910	Seattle, Wash.	Juneau, Alaska.
206684		*Ga. p.	H. C. Givan	14	10	55.0	16.5	1.8	Fer.	1	8	1911	Bullrun, Tenn.	Nashville, Tenn.
96485		Ga. s.	H. C. Price	11	10	37.4	15.8	4.0	Frt.	1	1900	1900	Patchogue, N. Y.	New York, N. Y.
204258		Ga. s.	H. D. Marks	14	9	44.0	14.8	3.1	Frt.	3	1907	1907	Apalachicola, Fla.	Apalachicola, Fla.
208415		Ga. s.	H. E. Molen	8	5	42.1	9.3	3.0	Pas.	1	20	1908	San Francisco, Cal.	San Francisco, Cal.
96007		Ga. s.	H. F. Hilderbrandt	5	5	28.7	12.9	3.3	Pas.	1	1887	1887	Patchogue, N. Y.	Patchogue, N. Y.
217008		Ga. s.	H. P. Rogers	45	23	62.0	18.3	5.3	Oys.	2	45	1918	Deep Creek, Va.	Cape Charles, Va.
205332		Ga. s.	H. J. Davis	45	32	65.6	17.6	4.6	Frt.	5	40	1908	Sebewaing, Mich.	Milwaukee, Wis.

† Formerly ga. s. ^aHarriet.
 † Formerly ga. s. ^bSueja.

‡ Formerly British slip. Mary and Alice.
 ‡ Formerly *ga. p. J. H. Keena.

‡ Formerly ga. s. Minnie C. Bach.
 ‡ Oil engine.

MERCHANT MOTOR VESSELS OF THE UNITED STATES—Continued.

Official No.	Signal letters.	Rig.	Name of vessel.	Gross tonnage.	Net tonnage.	Length.	Breadth.	Depth.	Service.	Crew.	Indicated horsepower.	When built.	Where built.	Home port (where permanent document issues).
						Feet.	Feet.	Feet.						
96333		Ga. s.	H. K. Roe	6	5	28.2	12.0	3.1	Frt.	1	1883	1883	Islip, N. Y.	Greenport, N. Y.
205972		Ga. s.	H. L. Dickson	7	5	32.0	7.0	2.9	Pas.	1	12	1909	Memphis, Tenn.	Memphis, Tenn.
214192		Ga. p.	H. N. Sherburne	111	90	112.2	28.0	4.0	Frt.	9	75	1916	Plaquemine, La.	Morgan City, La.
218334	LRQJ	Ga. s.	H. R. Humphreys	219	115	126.1	20.7	9.7	Fsh.	32	200	1919	Weems, Va.	Reedville, Va.
96193		Ga. s.	H. S. Morgan	17	8	52.0	16.0	4.4	Frt.	1	45	1892	Rock Hall, Md.	Newport News, Va.
214093		Ga. s.	H. T. P. Co. IX	12	8	45.8	10.2	4.8	Pas.	2	30	1916	East San Pedro, Cal.	Do.
206753		Ga. s.	Haasey	8	6	35.0	10.0	4.6	Pas.	1	18	1909	Green Cove Springs, Fla.	Jacksonville, Fla.
202324		Ga. s.	Hadassah	15	10	62.0	10.6	4.0	Pas.	4	60	1901	Brooklyn, N. Y.	Newark, N. J.
96537		Ga. s.	Haddie Blanch	15	12	46.4	14.2	3.5	Frt.	3	1901	1901	Southport, N. C.	Charleston, S. C.
95811		Ga. s.	Haidee	17	9	46.2	14.0	5.1	Tow.	1	48	1884	Freeport, Me.	Machias, Me.
207724		Ga. s.	Halcina	11	8	49.0	9.6	3.2	Fsh.	1	20	1910	Seattle, Wash.	Seattle, Wash.
54341		Ga. s.	Haleyton	12	11	29.7	12.4	8.2	Fsh.	2	1896	1896	do	Juneau, Alaska.
204035		Ga. s.	Haleyton	12	10	41.0	12.0	4.8	Frt.	1	6	1907	Dias Creek, N. J.	Philadelphia, Pa.
205967		Ga. s.	Haleyton	32	22	64.5	15.4	5.9	Pas.	1	75	1908	Dockton, Wash.	Pt. Townsend, Wash.
207419		Ga. y.	Haleyton	18	16	44.0	11.2	4.6	Yct.	2	50	1910	New York, N. Y.	Hartford, Conn.
211307	LDBJ	Ga. y.	Haleyton	89	85	73.7	21.0	8.4	Yct.	6	60	1913	Marblehead, Mass.	Marblehead, Mass.
213496		Ga. s.	Haleyton	18	12	48.2	14.5	5.8	Tow.	1	25	1915	Sausalito, Cal.	San Francisco, Cal.
96682		Ga. s.	Haleyton	10	10	44.0	12.8	2.7	Msc.	2	24	1903	Morehead City, N. C.	Newport News, Va.
3713		Ga. y.	Half Moon	18	15	48.0	13.5	6.8	Yct.	3	1897	1897	East Boothbay, Me.	New York, N. Y.
209835	LCJP	Ga. y.	Half Moon	21	18	40.0	11.0	5.8	Yct.	1	25	1911	East Greenwich, R. I.	Grand Haven, Mich.
208164		Ga. s.	Halifax	18	20	43.5	13.1	3.0	Frt.	2	20	1910	Daytona, Fla.	Key West, Fla.
212586		Ga. s.	Halifax	142	77	130.0	20.0	6.2	Frt.	13	90	1914	Violet, La.	Jacksonville, Fla.
207911		Ga. s.	Hallotis	9	6	35.8	8.6	3.8	Pas.	1	15	1910	Holly Beach, N. J.	Philadelphia, Pa.
96450		Ga. s.	Halca	10	10	34.0	11.8	5.7	Fsh.	1	1899	1899	Cushing, Me.	Rockland, Me.
208237		Ga. s.	Halley's	12	8	38.0	10.7	4.0	Fsh.	2	21	1910	Wrangell, Alaska.	Wrangell, Alaska.
203164		Ga. s.	Hamilton	10	5	51.0	11.0	4.1	Oys.	2	10	1906	Tappanhook, Va.	Reedville, Va.
211595		Ga. s.	Hamilton	7	6	31.0	9.1	4.0	Pas.	1	24	1912	Chicago, Ill.	Grand Haven, Mich.
11879		Ga. s.	Hamlet	26	25	49.0	17.5	4.8	Frt.	1	20	1867	Bellport, N. Y.	Bridgeport, Conn.
96069		Ga. s.	Hamlet	13	9	56.0	14.5	3.3	Frt.	1	1890	1890	Fishing Island, Md.	Washington, N. C.
211583		Ga. s.	Hammond	10	7	37.3	11.5	3.6	Frt.	1	50	1913	Astoria, Ore.	Astoria, Ore.
213175		Ga. s.	H. W. S. W.	7	6	25.5	8.2	3.1	Frt.	2	12	1914	Green Bay, Wis.	Milwaukee, Wis.
157496		Ga. s.	Hampton	55	43	72.2	20.6	5.6	Frt.	15	60	1897	Pocomoke City, Md.	Beaufort, N. C.
200327		Ga. s.	Hampton	28	21	55.4	16.8	4.6	Oys.	4	30	1903	Stratford, Conn.	Greenport, N. Y.
207980		Ga. s.	Hanna	17	11	41.7	12.5	5.6	Fsh.	4	30	1910	Seattle, Wash.	Seattle, Wash.
213586		Ga. s.	Hanna K.	6	5	36.6	11.2	3.2	Msc.	3	3	1915	Bayou Chene, La.	Morgan City, La.
96008		Ga. s.	Hannah B.	5	5	25.5	11.5	4.0	Msc.	1	1883	1883	Hyannis, Mass.	Newport, R. I.
208772		Ga. s.	Hannah B.	9	8	27.9	8.3	3.3	Fsh.	3	12	1903	Northport, Mich.	Grand Haven, Mich.
206617		Ga. s.	Hannah T.	10	8	28.0	8.3	3.4	Fsh.	1	12	1907	Muskegon, Mich.	Chicago, Ill.
213056		Ga. s.	Happy	17	12	40.3	12.6	5.2	Fsh.	2	20	1915	Seattle, Wash.	Wrangell, Alaska.
213209		Ga. s.	Harakia	19	17	40.0	12.4	5.0	Fsh.	7	20	1915	do	Seattle, Wash.
95916		Ga. s.	Harbinger	45	39	67.8	19.3	7.9	Fsh.	4	45	1884	South Boston, Mass.	Miami, Fla.
204176		Ga. s.	Harder	12	8	36.2	10.9	3.6	Frt.	2	1907	1907	Ballard, Wash.	Ketchikan, Alaska.
214752		Ga. s.	Harlowe	28	20	54.0	16.0	4.0	Frt.	2	48	1917	North Harlowe, N. C.	Newbern, N. C.
201633		Ga. s.	Harmanson	10	9	40.0	17.0	3.9	Msc.	1	1904	1904	Pocomoke City, Md.	Cape Charles, Va.
214454		Ga. y.	Harmar	51	35	59.2	16.0	6.0	Yct.	3	50	1916	New York, N. Y.	New York, N. Y.
200484		Ga. s.	Harmony	119	66	99.5	24.6	11.6	Fsh.	19	1903	1903	Essex, Mass.	Gloucester, Mass.
215176	LGHP	Ga. y.	Harmony	28	15	64.1	11.4	4.9	Yct.	3	350	1916	Port Clinton, Ohio.	New York, N. Y.
201926		Ga. s.	Harold	13	8	40.3	13.6	5.3	Frt.	2	1905	1905	East Machias, Me.	Eastport, Me.
203769		Ga. s.	Harold	22	17	62.0	16.3	3.5	Fsh.	9	20	1906	Atlantic City, N. J.	Philadelphia, Pa.
205980		Ga. s.	Harold	9	8	34.6	10.0	3.3	Fsh.	1	20	1904	Bay City, Mich.	Grand Haven, Mich.
212868		Ga. s.	Harold	18	12	38.9	12.3	5.5	Fsh.	3	20	1914	Tacoma, Wash.	Wrangell, Alaska.
217475		Ga. s.	Harold	7	6	32.0	8.9	3.9	Fsh.	3	20	1919	Seattle, Wash.	Seattle, Wash.
213785		Ga. s.	Harold A.	22	15	49.0	11.0	4.0	Tow.	2	40	1910	Manitowoc, Wis.	Chicago, Ill.
204450		Ga. s.	Harold B.	9	7	30.0	9.1	3.8	Fsh.	2	1902	1902	Ludington, Mich.	Grand Haven, Mich.
96529		Ga. s.	Harold Clarke	11	5	43.0	14.7	3.0	Oys.	1	1900	1900	Belhaven, N. C.	Newport News, Va.
212938		Ga. p.	Harold II	7	6	54.4	10.0	2.0	Pas.	1	10	1915	Grantsville, W. Va.	Pittsburgh, Pa.
96081		Ga. s.	Harold K.	8	7	33.0	13.1	3.7	Fsh.	1	1889	1889	Patchogue, N. Y.	Patchogue, N. Y.
206051		Ga. p.	Harold K.	9	7	51.7	10.0	2.0	Tow.	1	25	1909	Big Bend, W. Va.	Pittsburgh, Pa.
209111		Ga. s.	Harold K.	13	7	41.7	12.6	4.5	Fsh.	1	24	1911	Lubec, Me.	Lubec, Me.
213518		Ga. s.	Harold V.	26	23	45.6	12.2	5.4	Frt.	1	24	1915	Hughes Point, Mich.	Grand Haven, Mich.
202923		Ga. s.	Harp.	14	11	45.9	13.3	3.2	Fsh.	6	1906	1906	Bridgeport, Conn.	Greenport, N. Y.
96153		Ga. y.	Harpoon	28	20	52.1	16.3	7.5	Yct.	3	1891	1891	Salem, Mass.	New York, N. Y.
95577		Ga. s.	Harriet	8	8	34.0	13.8	3.6	Fsh.	2	1879	1879	Islip, N. Y.	South West Harbor, Me.
96629		Ga. s.	Harriet	16	12	35.0	14.0	5.4	Frt.	1	1902	1902	Milford, Del.	Reedville, Va.
200753		Ga. s.	Harriet	9	6	29.6	13.2	4.0	Fsh.	2	1904	1904	Noank, Conn.	New London, Conn.
213947		Ga. y.	Harriet	16	16	39.5	14.6	4.7	Yct.	1	15	1905	Toms River, N. J.	Philadelphia, Pa.
217083		Ga. s.	Harriet	10	9	44.5	10.5	3.4	Pas.	1	40	1910	St. Paul, Minn.	St. Paul, Minn.
217885		Ga. s.	Harriet	10	6	42.3	10.3	4.2	Frt.	1	50	1919	Colington, N. C.	Norfolk, Va.
96011		Ga. s.	Harriet C.	8	7	32.0	12.7	4.3	Oys.	2	1889	1889	Keyport, N. J.	New York, N. Y.
96685		Ga. s.	Harriet A. Crie	14	8	37.7	10.7	4.7	Tow.	1	20	1903	South Boston, Mass.	Castine, Me.
216171		Ga. s.	Harriette B. K.	31	29	57.5	16.5	4.8	Frt.	5	40	1918	Sturgeon Bay, Wis.	Grand Haven, Mich.
207594		Ga. s.	Harrigan	7	5	31.0	9.0	3.0	Frt.	1	9	1910	La Conner, Wash.	Seattle, Wash.

¹ Formerly sch. y. Brynlys.
² Formerly ga. y. Dixie.

³ Formerly ga. s. Edw. F. Leeds.
⁴ Formerly ga. y. Ellen III.

⁵ Formerly ga. s. Service.

MERCHANT MOTOR VESSELS OF THE UNITED STATES—Continued.

Official No.	Signal letters.	Rtg.	Name of vessel.	Gross tonnage.	Net tonnage.	Length.	Breadth.	Depth.	Service.	Crew.	Indicated horsepower.	When built.	Where built.	Home port (where permanent license issued).
96606		Ga. s.	Harrington	14	10	46.2	11.3	4.2	Frt.	1	1902	1902	Warrington, Oreg.	Seattle, Wash.
95996		Ga. s.	Harris Brothers	69	49	50.0	16.7	3.7	Frt.	3	1890	1890	Key West, Fla.	Tampa, Fla.
95280		Ga. s.	Harrison T. Smith	10	7	42.8	13.0	3.0	Frt.	1	1873	1873	Islip, N. Y.	Perth Amboy, N. J.
96437		Ga. s.	Harry	10	7	42.0	10.9	4.9	Pass.	1	18	1899	West Seattle, Wash.	Ketchikan, Alaska.
207535		Ga. s.	Harry B. J.	14	10	41.1	14.0	4.3	Frt.	4	1910	1910	Croton-on-Hudson, N. Y.	New York, N. Y.
96581		Ga. s.	Harry Ford	9	8	41.0	15.7	4.4	Frt.	2	10	1901	Crisfield, Md.	Baltimore, Md.
206085		*Ga. p.	Harry H.	10	10	52.5	10.8	3.1	Tow.	2	20	1910	Tyrose, Ky.	Louisville, Ky.
212603		Ga. s.	Harry H.	8	7	29.4	9.0	4.1	Msc.	2	30	1908	Manitowoc, Wis.	Milwaukee, Wis.
96461		Ga. s.	Harry J.	8	5	30.3	11.2	3.8	Frt.	2	1899	1899	Bridgeport, N. J.	Philadelphia, Pa.
212113		*Ga. p.	Harry Lee	10	6	45.3	9.5	1.8	Pass.	1	6	1914	Etowah, Ark.	St. Louis, Mo.
207574		*Ga. p.	Harry Mc	11	11	55.0	10.0	2.5	Frt.	2	25	1940	Rome, Ind.	Paducah, Ky.
201494		Ga. s.	Harry P.	9	7	41.0	14.3	3.0	Frt.	3	1904	1904	Sidell, La.	New Orleans, La.
213257		*Ga. p.	Harry Rakke	9	9	44.9	16.9	2.0	Frt.	1	15	1915	Point Pleasant, W. Va.	Louisville, Ky.
96721		Ga. s.	Harry C. Brown	19	11	58.6	15.8	4.4	Oya.	2	1882	1882	Crisfield, Md.	Cape Charles, Va.
211490		Ga. s.	Harry and Thelma	18	5	43.8	16.0	4.9	Fsh.	4	24	1913	Thomaston, Me.	Provincetown, Mass.
96213		Ga. s.	Harry and Willie	14	8	39.6	15.7	4.0	Oya.	14	8	1898	Leesburg, N. J.	Philadelphia, Pa.
216463		Ga. s.	Hart	8	6	28.8	8.7	4.8	Tow.	1	14	1918	Kirkland, Wash.	Seattle, Wash.
96139	KLBM	Ga. s.	Harvard	113	72	95.4	23.6	10.4	Fsh.	18	36	1891	Essex, Mass.	Gloucester, Mass.
107575		Ga. s.	Harvest	23	21	46.5	11.0	5.4	Tow.	2	40	1900	South Boston, Mass.	Providence, R. I.
212142		Ga. s.	Harvest	8	7	28.9	9.2	3.8	Frt.	1	20	1913	Long Island City, N. Y.	New York, N. Y.
208358		Ga. s.	HARVEST	106	105	82.0	24.0	5.6	Frt.	7	100	1910	Manitowoc, Wis.	Chicago, Ill.
212899		Ga. s.	Harvester	20	15	39.9	12.6	5.7	Frt.	5	20	1917	Tacoma, Wash.	Tacoma, Wash.
216363		*Ga. s.	Harvester King	115	108	96.8	20.5	5.1	Frt.	7	100	1918	Everett, Wash.	Seattle, Wash.
205283		Ga. s.	Harvey	7	7	40.0	9.8	3.7	Pass.	1	30	1906	Chicago, Ill.	Port Arthur, Tex.
206428		Ga. s.	Harvey A.	11	7	26.0	11.6	5.8	Fsh.	1	7	1909	Friendship, Me.	Portland, Me.
200915		Ga. s.	Harvey E.	9	8	34.2	9.1	3.1	Fsh.	1	1	1904	Bellingham, Wash.	Seattle, Wash.
208142		Ga. s.	Harvey G.	14	12	35.6	10.6	4.0	Fsh.	1	24	1903	Franklin, Va.	Grand Haven, Mich.
207945		Ga. s.	Hassel C.	9	7	43.0	14.0	3.6	Frt.	2	5	1910	Enoch, Va.	Radville, Va.
200719		Ga. s.	Haskell	13	9	45.0	9.0	4.9	Tow.	2	2	1900	Belle Isle, La.	Mobile, Ala.
200209		Ga. s.	Hatteras	78	50	86.5	21.4	9.8	Frt.	10	40	1898	Essex, Mass.	Gloucester, Tex.
96067		Ga. s.	Hattie	20	19	46.9	14.7	3.8	Msc.	1	1	1890	Erin, Mich.	Detroit, Mich.
96331		Ga. s.	Hattie	9	6	36.9	9.3	4.8	Pass.	1	1	1898	Bridgeport, Conn.	Bridgeport, Conn.
207846		Ga. s.	Hattie	10	5	32.0	8.0	2.6	Pass.	1	16	1909	Georgetown, S. C.	Georgetown, S. C.
206383		Ga. s.	Hattie B.	15	10	46.9	13.7	4.5	Frt.	4	37	1911	Cowart, Va.	Radville, Va.
215696		Ga. s.	Hattie B.	10	8	39.8	10.2	4.1	Frt.	1	13	1918	Norfolk, Va.	Norfolk, Va.
215106		Ga. s.	Hattie B.	7	6	31.9	8.7	4.1	Fsh.	1	20	1919	Seattle, Wash.	Seattle, Wash.
204900		Ga. s.	Hattie C.	8	7	28.5	12.0	3.0	Frt.	3	20	1901	Bonners Point, N. J.	Philadelphia, Pa.
96594		Ga. s.	Hattie Creef	24	17	55.3	18.4	3.1	Pass.	1	1	1901	Roanoke Island, N. C.	Elizabeth City, N. C.
96650		Ga. s.	Hattie Frances	7	7	32.9	10.8	5.3	Fsh.	1	1	1902	Deer Isle, Me.	South West Harbor, Me.
96118		Ga. s.	Hattie J.	11	7	38.0	13.5	3.6	Fsh.	1	1	1871	Smithville, N. Y.	New York, N. Y.
96159		Ga. s.	Hattie J.	6	6	33.6	12.1	2.8	Frt.	1	1	1873	Sayville, N. Y.	Do.
96360		Ga. s.	Hattie L.	11	9	37.6	13.0	3.0	Pass.	1	25	1895	Cape May, N. J.	Philadelphia, Pa.
96297		Ga. s.	Hattie Lorin	55	46	64.7	20.0	7.5	Frt.	1	1	1895	Gouldsboro, Me.	Stonington, Me.
96593		Ga. s.	Hattie Lulu	6	6	29.6	12.3	3.1	Frt.	1	1	1890	Glenwood, N. Y.	New Haven, Conn.
206308		*Ga. p.	Hattie M.	7	7	52.5	10.6	1.9	Tow.	2	20	1910	Bybee, Ky.	Louisville, Ky.
206996		Ga. s.	Hattie Mc	10	6	46.0	8.4	3.0	Msc.	2	28	1908	Franklin, La.	Morgan City, La.
96246		Ga. s.	Hattie S.	14	12	39.4	13.4	3.5	Tow.	2	2	1893	Millville, N. J.	New Bern, N. C.
96375		Ga. s.	Hattie S.	5	5	27.6	11.9	3.0	Pass.	1	1	1894	Amityville, N. Y.	Patchogue, N. Y.
96438		Ga. s.	Hattie T.	14	9	44.7	14.8	4.7	Fsh.	3	1	1899	Greensport, N. Y.	Greensport, N. Y.
96102		Ga. s.	Hattie E. Hall	10	9	34.0	13.8	4.3	Fsh.	3	1	1871	Groton, Conn.	Do.
96351		Ga. s.	Hattie E. Lawry	12	9	36.0	12.6	6.0	Fsh.	1	1	1896	Friendship, Me.	Rockland, Me.
96890		Ga. s.	Hattie F. Burcham	9	8	38.4	13.1	3.2	Oya.	1	1	1886	Patchogue, N. Y.	Patchogue, N. Y.
95862		Ga. s.	Hattie L. Duncan	9	7	56.6	13.3	3.2	Frt.	2	1	1886	Tilghmans Island, Md.	Baltimore, Md.
96473		Ga. s.	Hattie L. Nevers	14	13	43.4	15.0	4.3	Tnk.	2	1	1877	Glenwood, N. Y.	Port Arthur, Tex.
96758		Ga. s.	Hattie M. Bird	15	14	43.0	10.2	4.5	Pass.	2	1	1883	Patchogue, N. Y.	New York, N. Y.
96595		Ga. s.	Hattie and Eliza	11	11	33.1	12.4	6.4	Fsh.	4	1	1907	Friendship, Me.	Boothbay, Me.
212594		Ga. y.	Hauver II	27	23	49.6	13.6	5.9	Yct.	2	80	1915	New York, N. Y.	Wilmington, Del.
215050		Ga. s.	Hawalian	6	5	33.8	9.8	3.5	Pass.	1	35	1917	Cannon, N. J.	Miami, Fla.
216339		Ga. s.	Hawk	8	5	31.0	9.8	4.7	Fsh.	1	16	1918	Poulsbo, Wash.	Seattle, Wash.
213033		Ga. s.	Hawkeye	10	10	36.2	9.9	3.4	Pass.	2	40	1915	Burlington, Iowa	Des Moines, Iowa.
96242		Ga. s.	Hawthorne	25	17	56.4	14.7	7.3	Frt.	1	1	1893	Benton Harbor, Mich.	Chicago, Ill.
204626		Ga. s.	Hawthorne	9	6	33.4	8.7	2.8	Pass.	1	1	1907	Seabeck, Wash.	Pt. Townsend, Wash.
206300		Ga. s.	Hawthorne	11	10	38.1	9.0	3.3	Frt.	1	16	1909	Portland, Oreg.	Seattle, Wash.
96441		Ga. s.	Hazel	5	5	23.4	11.2	3.6	Frt.	1	10	1899	Osterville, Mass.	Vineyard Haven, Mass.
96196		Ga. J.	Hazel	10	9	59.6	16.7	2.0	Frt.	4	1	1892	Tilghmans Island, Md.	Baltimore, Md.
96615		Ga. s.	HAZEL	8	6	50.0	8.9	4.7	Pass.	1	1	1902	Memphis, Tenn.	Memphis, Tenn.
96630		Ga. s.	Hazel	12	6	44.0	12.0	3.7	Oya.	3	16	1902	Wildwood, N. J.	Cape Charles, Va.
130196		Ga. s.	Hazel	13	9	39.7	13.0	3.6	Fer.	3	1	1881	New Orleans, La.	New Orleans, La.
201831		Ga. s.	Hazel	12	8	41.0	12.1	4.3	Pass.	1	1	1905	Astoria, Oreg.	Astoria, Oreg.
202213		Ga. y.	Hazel	26	17	51.4	11.0	5.7	Yct.	2	1	1905	Watertown, Mass.	Boston, Mass.
202482		Ga. s.	Hazel	14	9	42.0	11.0	4.5	Msc.	1	16	1905	Asbury Park, N. J.	Wilmington, Del.
202686		Ga. s.	Hazel	12	6	42.0	12.2	3.6	Frt.	2	15	1905	Elizabeth City, N. C.	Elizabeth City, N. C.
204404		*Ga. p.	Hazel	13	13	59.0	16.6	2.1	Tow.	2	1	1907	Ironton, Ohio	Louisville, Ky.
206636		Ga. s.	Hazel	5	5	24.0	8.2	2.7	Fsh.	2	9	1908	Frankfort, Mich.	Grand Haven, Mich.

1 Formerly ga. y. Arline.

2 Formerly st. y. Hallie.

3 Formerly lugger New Palermo.

† Oil engine.

MERCHANT MOTOR VESSELS OF THE UNITED STATES—Continued.

Official No.	Signal letters.	Rig.	Name of vessel.	Gross tonnage.	Net tonnage.	Length.	Breadth.	Depth.	Service.	Crew.	Indicated horsepower.	When built.	Where built.	Home port (where permanent document issues).
						Feet.	Feet.	Feet.						
208242		Ga. y.	Hazel 3	13	14	41.6	12.0	5.0	Yct.	1	32	1910	Saunders town, R. I.	Fall River, Mass.
208309		*Ga. p.	Hazel	9	9	50.0	10.0	2.9	Tow.	2	20	1910	Frankfort, Ky.	Louisville, Ky.
208514		Ga. s.	Hazel	14	6	40.0	11.0	5.2	Frt.	1	20	1911	Seattle, Wash.	Seattle, Wash.
215014		Ga. s.	Hazel	10	7	39.0	12.2	3.9	Fsh.	2	25	1917	Petersburg, Alaska	Wrangell, Alaska.
215677		Ga. s.	Hazel	25	21	51.1	12.9	5.5	Pas.	3	40	1915	New Brunswick, N. J.	Newark, N. J.
217812		Ga. s.	Hazel	7	6	33.8	9.1	3.2	Pas.	1	16	1918	Tennemo, Tenn.	St. Louis, Mo.
96238		Ga. s.	Hazel B.	9	9	30.2	13.0	4.8	Fsh.	2	1893	Westport, Me.	Portland, Me.	
212024		Ga. s.	Hazel B.	9	8	46.2	9.4	4.0	Pas.	1	30	1914	St. Joseph, Mich.	Grand Haven, Mich.
214262		Ga. s.	Hazel B. No. 2	58	39	88.2	23.8	2.0	Frt.	8	180	1916	Anchorage, Alaska	Wrangell, Alaska.
215503		Ga. s.	Hazel B. No. 3	14	10	62.0	13.1	1.8	Pas.	2	95	1917	Wrangell, Alaska	Do.
208793		Ga. s.	Hazel C.	6	6	24.6	8.1	3.0	Fsh.	3	6	1906	West De Pere, Wis.	Milwaukee, Wis.
96430		*Ga. p.	Hazel Estelle	13	13	59.6	13.5	2.3	Frt.	2	1835	1906	New Orleans, La.	New Orleans, La.
209278		Ga. s.	Hazel Gray	10	9	29.5	9.8	3.2	Frt.	1	20	1906	Mackinac Island, Mich.	Grand Haven, Mich.
207360		Ga. s.	Hazel H.	11	8	36.0	11.0	4.6	Fsh.	2	1910	1910	Ashtabula Harbor, Ohio	Sandusky, Ohio.
213272		Ga. s.	Hazel H.	29	24	51.8	13.6	6.3	Fsh.	5	40	1919	Ballard, Wash.	Seattle, Wash.
216813		Ga. s.	Hazel I.	5	5	32.2	9.1	3.6	Fsh.	1	16	1918	Seattle, Wash.	Ketchikan, Alaska.
208940		Ga. s.	Hazel Jeanette	17	16	36.0	10.7	4.2	Fsh.	3	24	1910	Sturgeon Bay, Wis.	Milwaukee, Wis.
214006		Ga. s.	Hazel L.	19	9	36.7	11.9	4.9	Fsh.	1	16	1916	Tacoma, Wash.	Seattle, Wash.
96990		Ga. s.	Hazel Leah	31	19	64.6	16.4	6.1	Frt.	2	1903	1903	Lubeck, Me.	Eastport, Me.
215399		Ga. s.	Hazel M.	11	7	42.8	10.0	4.2	Frt.	1	60	1917	San Francisco, Cal.	San Francisco, Cal.
96509		Ga. s.	Hazel May	8	6	40.2	12.6	4.0	Frt.	2	1901	1901	Willis Wharf, Va.	Cape Charles, Va.
213286		Ga. s.	Hazel R.	6	6	24.0	11.8	3.3	Pas.	1	10	1911	Tronton, N. J.	Philadelphia, Pa.
210409		Ga. s.	Hazel Robb	47	28	63.8	16.4	5.6	Fsh.	1	80	1912	Ketchikan, Alaska	Port Townsend, Wash.
209622		*Ga. p.	Hazel W.	9	7	43.0	12.0	2.8	Pas.	4	1909	1909	Vicksburg, Miss.	Vicksburg, Miss.
96620		Ga. s.	Hazel D. Moore	14	10	41.0	13.0	4.6	Fsh.	4	16	1902	Atlantic City, N. J.	Philadelphia, Pa.
206178		Ga. s.	Hazel & Helen	10	6	34.9	10.4	2.4	Frt.	1	20	1909	Astoria, Oreg.	Astoria, Oreg.
210629		Ga. s.	Healy-Tibbits No. 3	18	12	48.8	14.7	5.2	Tow.	2	80	1912	Oakland, Cal.	San Francisco, Cal.
215789		Ga. s.	Healy-Tibbits No. 4	14	10	42.4	11.8	5.8	Tow.	1	50	1917	San Francisco, Cal.	Do.
218411		Ga. s.	Heather	7	6	30.3	12.0	3.0	Pas.	1	12	1912	Osterville, Mass.	Philadelphia, Pa.
210566		Ga. y.	Hebe	19	17	43.6	15.7	5.0	Yct.	2	40	1912	Patchogue, N. Y.	Patchogue, N. Y.
96274		Ga. s.	Heckla	46	36	62.5	22.0	4.6	Frt.	1	30	1874	San Francisco, Cal.	San Francisco, Cal.
207758		Ga. s.	Hecla	12	12	38.0	12.6	4.9	Pas.	2	50	1885	Boston, Mass.	Portsmouth, N. H.
211344		Ga. s.	Hecla	5	6	28.2	9.2	4.2	Fsh.	1	9	1913	Ketchikan, Alaska	Ketchikan, Alaska.
95925		Ga. s.	Hector	7	5	26.5	10.3	4.0	Fsh.	2	1887	1887	Ellsworth, Me.	Castine, Me.
96049		Ga. s.	Hector	6	6	29.5	11.8	4.4	Cod.	1	7	1888	Bristol, Me.	Ellsworth, Me.
208687		Ga. s.	Hedwig	7	7	30.6	7.9	6.2	Pas.	2	40	1911	Salisbury, Md.	Philadelphia, Pa.
208883		Ga. s.	Heala Maru	22	13	58.0	11.3	5.3	Frt.	2	30	1911	Honolulu, Hawaii	Honolulu, Hawaii.
91834		Ga. s.	Helen	12	8	35.0	13.0	5.0	Tow.	1	45	1888	Brooklyn, N. Y.	Philadelphia, Pa.
91892		Ga. s.	Helen	27	13	51.5	17.8	5.0	Oya.	5	50	1888	Laesburg, N. J.	Wilmington, Del.
95767		Ga. s.	Helen	7	6	28.0	14.4	3.7	Frt.	1	1883	1883	Noank, Conn.	Bridgeport, Conn.
96173		Ga. s.	Helen	12	10	32.5	13.0	5.2	Frt.	3	1880	1880	East Boston, Mass.	New York, N. Y.
96671		Ga. s.	Helen	11	7	42.7	12.4	3.1	Frt.	1	1903	1903	St. Petersburg, Fla.	Tampa, Fla.
202098		Ga. s.	Helen	9	6	39.0	10.3	3.8	Pas.	1	1905	1905	Ballard, Wash.	Ketchikan, Alaska.
202862		Ga. s.	Helen	9	6	31.5	11.3	3.6	Fsh.	1	1906	1906	Noank, Conn.	Providence, R. I.
203725		Ga. s.	Helen	12	11	38.0	14.0	4.3	Fsh.	4	12	1906	Somers Point, N. J.	Philadelphia, Pa.
206190		Ga. s.	Helen	9	8	30.0	13.0	4.0	Fsh.	2	14	1909	Edgartown, Mass.	Newport, R. I.
206580		Ga. s.	Helen	8	5	38.2	10.6	3.8	Fsh.	1	16	1912	Hoonah, Alaska	Juneau, Alaska.
207747		Ga. s.	Helen	18	15	38.2	12.6	5.2	Fsh.	2	20	1910	Osterville, Mass.	New Bedford, Mass.
207804		Ga. s.	Helen	10	7	39.5	12.5	5.0	Frt.	1	65	1917	Oakland, Cal.	San Francisco, Cal.
209635		Ga. s.	Helen	8	5	31.2	9.2	4.2	Frt.	1	28	1911	Galveston, Tex.	Port Arthur, Tex.
210630		Ga. s.	Helen	6	5	29.2	9.3	3.2	Fsh.	2	15	1911	Little Sumico, Wis.	Milwaukee, Wis.
210929		Ga. s.	Helen	20	6	54.0	13.2	5.9	Tow.	1	125	1910	Honolulu, Hawaii	Honolulu, Hawaii.
211069		Ga. s.	Helen	11	7	30.7	10.5	4.4	Fsh.	1	16	1913	Seattle, Wash.	Wrangell, Alaska.
211606		Ga. s.	Helen	8	5	39.4	8.0	2.7	Fas.	2	16	1913	Carrsville, Ky.	Faducan, Ky.
211852		Ga. s.	Helen	12	6	40.5	12.7	4.0	Fas.	1	28	1913	Floral Bluff, Fla.	Jacksonville, Fla.
213191		Ga. s.	Helen	21	18	48.5	13.0	4.5	Frt.	2	18	1915	Calais, Me.	Eastport, Me.
213457		Ga. s.	Helen	8	5	32.5	9.4	6.0	Ten.	1	30	1914	Oakland, Cal.	Galveston, Tex.
213985	LFVR	Ga. y.	Helen	24	20	60.0	10.5	5.0	Yct.	3	200	1916	Stamford, Conn.	New York, N. Y.
216221		Ga. y.	Helen	17	13	40.8	14.3	4.1	Yct.	3	60	1918	Bayhead, N. J.	Philadelphia, Pa.
218376		Ga. s.	Helen	7	6	33.2	11.6	3.0	Frt.	2	12	1912	Brooklyn, N. Y.	New York, N. Y.
201491		Ga. s.	Helen Aretta	19	13	48.8	13.0	3.9	Frt.	1	1904	1904	Crisfield, Md.	Baltimore, Md.
206434		Ga. s.	Helen B.	19	14	49.0	12.0	5.0	Frt.	3	30	1939	St. Joseph, Mich.	Milwaukee, Wis.
206965		Ga. s.	Helen B.	10	7	38.0	9.3	3.5	Fsh.	3	30	1939	Grand Bay, Ala.	Mobile, Ala.
209397		Ga. s.	Helen B.	11	11	30.7	9.4	3.6	Fsh.	3	14	1905	Manitowoc, Wis.	Milwaukee, Wis.
214184		Ga. s.	Helen B.	7	6	28.2	11.0	3.1	Fsh.	1	10	1909	Patchogue, N. Y.	Patchogue, N. Y.
218332		*Ga. p.	Helen B.	16	10	53.5	11.0	2.4	Tow.	1	20	1919	Newport, Ky.	Louisville, Ky.
208941		Ga. s.	Helen C.	6	6	24.4	7.8	3.2	Fsh.	2	8	1937	Washington Harbor, Wis	Milwaukee, Wis.
216614		Ga. s.	Helen Christine	8	6	43.0	9.0	2.5	Tow.	2	60	1917	Grand Haven, Mich.	Grand Haven, Mich.
203074		Ga. s.	Helen D.	12	8	32.9	12.5	4.3	Fsh.	2	16	1936	Ballard, Wash.	Seattle, Wash.
216320		Ga. s.	Helen D.	9	8	34.4	10.4	4.7	Fsh.	2	18	1913	Seattle, Wash.	Ketchikan, Alaska.
205441		*Ga. p.	Helen Dean	13	13	65.0	16.1	2.5	Tow.	2	23	1908	Higginport, Ohio	Evansville, Ind.
96521		Ga. s.	Helen E.	7	6	35.0	9.0	5.0	Fsh.	1	7	1930	Waterford, Conn.	Greenport, N. Y.

1 Formerly st. s. Mary H. Packer.
 2 Formerly ga. s. Major Ulrich.

3 Formerly sch. s. Melvina Condiff.
 4 Formerly ga. s. Isaac M. Lake.

† Oil engine.

MERCHANT MOTOR VESSELS OF THE UNITED STATES—Continued.

Official No.	Signal letters.	Rig.	Name of vessel.	Gross tonnage.	Net tonnage.	Length.	Breadth.	Depth.	Service.	Crew.	Indicated horsepower.	When built.	Where built.	Home port (where permanent document issues).
						Feet.	Feet.	Feet.						
216243		Ga. s.	Helen F.	9	6	33.6	9.4	4.0	Fsh.	5	8	1918	Juneau, Alaska	Juneau, Alaska.
213525		Ga. s.	Helen F. Eaton	14	11	49.0	14.5	4.2	Frt.	2	18	1915	Deer Isle, Me.	Belfast, Me.
96673		Ga. s.	Helen G.	6	6	24.4	12.2	3.6	Fsh.	1	8	1903	Osterville, Mass.	New Bedford, Mass.
211240		Ga. s.	Helen H.	19	12	40.0	12.0	4.6	Fsh.	5	20	1913	Keyport, Wash.	Seattle, Wash.
215084		Ga. s.	Helen H.	17	14	39.6	12.3	4.7	Fsh.	1	12	1917	Winslow, Wash.	Ketchikan, Alaska.
215906		Ga. s.	Helen J.	19	13	45.0	14.0	3.9	Fsh.	2	35	1917	Shakam, Alaska.	Wrangell, Alaska.
207189		Ga. s.	Helen Lowe	14	11	51.6	17.3	1.6	Fer.	10	12	1910	Hertsville, Tenn.	Nashville, Tenn.
204208		*Ga. p.	Helen M.	12	9	64.5	12.0	2.2	Tow.	3		1907	Portland, Ohio.	Evansville, Ind.
209987	LCKP	Ga. y.	Helen M.	31	22	58.6	11.9	5.6	Yct.	1	80	1912	Boston, Mass.	New York, N. Y.
217185		Ga. s.	Helen May	10	8	41.1	9.4	3.5	Pas.	2	22	1890	Sheldonville, Mass.	Vineyard Haven, Mass.
208535		Ga. s.	Helen McColl.	36	17	65.7	16.5	6.6	Fsh.	3	50	1911	East Boothbay, Me.	Eastport, Me.
93181		Ga. s.	Helen McGovern.	13	12	43.5	14.3	4.0	Frt.	2	22	1901	Rockaway Beach, N. Y.	New York, N. Y.
207926		Ga. s.	Helen Marie	10	7	30.2	10.7	3.2	Pas.	1	10	1904	Ocean View, Del.	Wilmington, Del.
212624		Ga. s.	Helen Marion.	10	9	39.3	12.7	3.4	Oys.	1	15	1898	Patchogue, N. Y.	Patchogue, N. Y.
210179		Ga. s.	Helen O.	14	9	41.4	11.0	4.8	Frt.	1		1912	Chicago, Ill.	Paducah, Ky.
96563		Ga. s.	Helen Payne.	14	9	38.2	12.7	3.8	Tow.	1	20	1901	South Bend, Wash.	Portland, Oreg.
213871		Ga. s.	Helen Phillips	10	8	35.8	11.6	3.0	Frt.	2	20	1916	Mount Vernon, Md.	Crisfield, Md.
213007		Ga. s.	Helen Rose.	8	5	38.0	11.8	3.2	Frt.	1	20	1914	Fosters Neck, Md.	Alexandria, Va.
200771		Ga. y.	Helen S.	21	12	45.0	10.3	5.0	Yct.	1	10	1904	Atlantic City, N. J.	Philadelphia, Pa.
203921		Ga. s.	Helen S.	10	8	36.2	8.7	4.2	Tow.	1		1907	Yesler, Wash.	Seattle, Wash.
216124	LJWK	Ga. s.	Helen Swanzy	746	385	183.0	37.6	14.4	Frt.	11	200	1918	Stockton Springs, Me.	New York, N. Y.
96364		Ga. s.	Helen Scott	11	7	47.2	9.9	3.6	Tow.	1		1906	Warrenton, Oreg.	Astoria, Oreg.
96647		Ga. s.	Helen Stanley	27	17	60.4	17.1	4.5	Oys.	5		1902	Huntington, N. Y.	Greenport, N. Y.
209830		Ga. s.	Helen T.	32	21	51.4	15.2	5.5	Fsh.	1	50	1911	Decatur, Wash.	Seattle, Wash.
207262		Ga. s.	Helen Taft.	6	5	43.2	10.5	3.0	Frt.	1	14	1902	Back Creek, Va.	Crisfield, Md.
204046		Ga. s.	Helen Tod	13	12	39.3	9.6	2.4	Pas.	2		1906	Berkeley, Va.	New Bern, N. C.
204038		Ga. s.	Helen W.	15	13	45.2	10.3	3.2	Frt.	2		1907	Charleston, S. C.	Charleston, S. C.
211607		Ga. s.	HELEN W.	8	7	30.0	7.9	2.8	Pas.	1	40	1911	St. Louis, Mo.	St. Louis, Mo.
215890		Ga. s.	Helen II	8	7	26.3	10.4	2.8	Pas.	1	10	1917	Arlington, Fla.	Jacksonville, Fla.
96665		Ga. s.	Helen Young.	22	7	40.0	16.0	4.6	Msc.	3	35	1902	Cappahosic, Va.	Newport News, Va.
202909		Ga. s.	Helen Z.	12	9	36.5	10.4	4.3	Fsh.	1	20	1906	Ballard, Wash.	Juneau, Alaska.
96602		Ga. s.	Helen B. Thomas	78	45	94.2	21.6	9.2	Fsh.	17	54	1902	Essex, Mass.	Gloucester, Mass.
216753		Ga. s.	Helen C. Hanlon	17	11	44.9	13.0	5.4	Frb.	1	45	1918	Oakland, Cal.	San Francisco, Cal.
216757		Ga. s.	Helen C. Steele	129	73	104.6	22.3	6.5	Frt.	6	125	1918	Eikton, Md.	Baltimore, Md.
212270		Ga. s.	Helen F. Murley	19	5	40.8	14.3	6.4	Fah.	3	24	1914	Friendship, Me.	New Bedford, Mass.
211904		Ga. s.	Helen May Schoch	34	15	61.7	20.5	5.2	Oys.	7	25	1914	Greenwich Piers, N. J.	Philadelphia, Pa.
205029		Ga. s.	Helen and Rhodella	36	22	63.0	21.2	5.0	Oys.		30	1908	Dorchester, N. J.	Do.
96381		Ga. s.	Helena	6	6	30.8	12.6	3.4	Frt.	2		1894	Mount Pleasant, S. C.	Charleston, S. C.
96638	KRWV	Ga. s.	Helena	86	40	110.0	17.2	10.4	Fsh.	18	30	1902	South Brewer, Me.	Gloucester, Me.
205378		Ga. s.	Helena	14	13	33.1	10.0	4.6	Fsh.	2	12	1901	Marquette, Wis.	Milwaukee, Wis.
206262		Ga. s.	Helena	9	6	29.5	9.5	3.0	Fsh.	2		1909	Howkan, Alaska.	Wrangell, Alaska.
215390		†Ga. s.	Helena	23	15	41.9	12.6	5.8	Fsh.	2	25	1917	Tacoma, Wash.	Tacoma, Wash.
217735		Ga. y.	Helena II	19	18	46.9	12.1	5.2	Yct.	3	32	1907	Warren, R. I.	New York, N. Y.
96304		Ga. s.	Helene	33	30	55.6	17.2	6.3	Wld.	2	130	1895	Tomas River, N. J.	Do.
96344		Ga. s.	Helene	5	5	30.5	12.4	3.2	Msc.	1		1889	Middle Haddam, Conn.	Bridgeport, Conn.
211223		Ga. y.	Helene	17	11	49.2	10.7	4.7	Yct.	1	32	1913	Annapolis, Md.	Baltimore, Md.
215556		†Ga. s.	Helene	14	12	41.9	9.4	4.1	Pas.	0	22	1917	Seattle, Wash.	Seattle, Wash.
211601		Ga. s.	Helgeland	82	56	76.0	18.2	8.4	Fsh.	12	100	1913	Do.	Do.
215243	LHKD	Ga. y.	†Helianthus	55	48	62.3	17.0	7.7	Yct.	3	84	1917	Bristol, R. I.	Providence, R. I.
216467	LKWF	Ga. s.	Helja Silva	140	77	107.6	25.1	11.8	Fsh.	19	100	1918	Essex, Mass.	Gloucester, Mass.
215179		*Ga. p.	Hel-Kat	35	35	61.7	16.0	4.8	Frt.	1	25	1917	Grahamville, Fla.	Jacksonville, Fla.
210800		Ga. s.	Hellen	8	5	40.6	9.7	3.0	Pas.	1	28	1912	Greenville, Miss.	New Orleans, La.
213421		Ga. s.	Hellenic	20	24	47.2	14.5	5.9	Fsh.	7	40	1915	Poulsbo, Wash.	Seattle, Wash.
95910		Ga. s.	Helyn	6	5	29.7	14.7	3.0	Pas.	1		1897	Patchogue, N. Y.	Patchogue, N. Y.
96492		Ga. s.	Helys	5	24	60.0	14.7	6.0	Pas.	3		1900	Bridgeport, Conn.	New London, Conn.
205222		Ga. s.	†Hemmie	13	9	38.6	11.7	3.9	Fsh.	7	20	1908	Tacoma, Wash.	Ketchikan, Alaska.
209928		Ga. p.	HENDERSON	82	82	120.0	25.0	3.6	Fer.	4	120	1912	Dubuque, Iowa	Evansville, Ind.
213996		Ga. s.	Henkessel	9	6	37.1	9.2	4.3	Msc.	1	25	1914	Baltimore, Md.	New York, N. Y.
214718		Ga. s.	Henkessel	12	8	44.1	8.1	5.1	Frt.	1	80	1912	New York, N. Y.	Baltimore, Md.
95977		Ga. s.	Henrietta	6	6	30.0	11.1	3.4	Msc.	3		1870	Warren, R. I.	Fall River, Mass.
206435		Ga. s.	Henietta	13	8	33.0	11.1	3.6	Fsh.	5	20	1911	Seattle, Wash.	Seattle, Wash.
210420		Ga. y.	Henietta	25	17	55.2	14.0	7.2	Yct.	2	40	1912	Do.	Do.
212429		Ga. s.	Henietta	12	8	34.0	11.2	4.2	Fsh.	2	16	1914	Oalla, Wash.	Do.
213737		Ga. s.	Henietta	11	9	41.0	7.0	3.0	Pas.	1	20	1910	St. Louis, Mo.	St. Louis, Mo.
218344		Ga. s.	Henietta	12	10	36.6	13.5	3.0	Frt.	1	6			New Orleans, La.
96378		Ga. s.	Henrietta Corbin	10	10	45.0	14.5	3.4	Tow.	2		1897	Pocomoke City, Md.	Norfolk, Va.
207369		Ga. s.	Henrietta H.	13	9	42.0	12.5	4.4	Frt.	2	40	1910	Winslow, Wash.	Seattle, Wash.
207023		Ga. s.	Henrietta No. 2	14	10	44.8	11.2	3.0	Pas.	1	30	1909	Astoria, Oreg.	Astoria, Oreg.
210678		*Ga. p.	Henry B.	12	10	55.4	10.0	3.0	Frt.	2	25	1912	Rumsey, Ky.	Louisville, Ky.
203942		Ga. s.	Henry C.	7	6	31.2	10.5	3.8	Fsh.	2	16	1907	Port Clinton, Ohio.	Sandusky, Ohio.
11449		Ga. s.	Henry Clay	11	7	41.0	13.3	3.0	Oys.	2		1867	Port Richmond, N. Y.	New York, N. Y.
206066		Ga. s.	Henry D.	18	15	45.0	14.6	4.6	Frt.	2	50	1911	Auburn, N. J.	Philadelphia, Pa.
96613		Ga. s.	Henry Finch	29	20	52.5	12.8	5.7	Tow.	1		1902	Seattle, Wash.	Seattle, Wash.

† Formerly ga. s. Mabel Holland.

‡ Formerly ga. s. Bee.

† Oil engine.

‡ Composite.

MERCHANT MOTOR VESSELS OF THE UNITED STATES—Continued.

Official No.	Signal letters.	Rig.	Name of vessel.	Gross tonnage.	Net tonnage.	Length.	Breadth.	Depth.	Service.	Crew.	Indicated horsepower.	When built.	Where built.	Home port (where permanent document issues).
201306		*Ga. p.	Henry Frank	8	5	Feet. 41.6	Feet. 13.0	Feet. 2.7	Tow.	3		1904	New Orleans, La.	New Orleans, La.
207450		Ga. s.	Henry Ludlow	41	36	61.2	16.0	4.6	Pas.	1	80	1910	Babylon, N. Y.	Buffalo, N. Y.
215801		Ga. s.	Henry N.	9	6	28.0	10.9	1.9	Frt.	1	15	1908	Eric, Pa.	Buffalo, N. Y.
204531		Ga. s.	Henry R.	6	5	27.8	13.0	3.1	Msc.	2	7	1901	New York, N. Y.	New York, N. Y.
121618		Ga. s.	Henry W.	11	7	42.6	12.0	3.2	Fer.	2	40	1914	New Orleans, La.	New Orleans, La.
205207		Ga. s.	Henry Warren	11	10	36.0	13.0	3.4	Frt.	1	10	1908	Touisset, Mass.	New Bedford, Mass.
215763		Ga. s.	Henry A. Kessel	11	7	40.1	11.6	3.8	Frt.	1	37	1917	Norfolk, Va.	Norfolk, Va.
95772		Ga. s.	Henry F. Adams	8	8	46.9	12.2	4.1	Frt.	13		1883	Somerset County, Md.	Crisfield, Md.
214240		Ga. s.	Henry L. Marshall	78	42	80.1	22.1	9.5	Fsh.	15	72	1916	Essex, Mass.	Gloucester, Mass.
96387		Ga. s.	Henry S. Robbins	16	11	41.7	16.0	4.4	Oys.	4	20	1897	Greenwich, N. J.	Philadelphia, Pa.
205238		Ga. s.	Henry S. Rogers	16	12	35.9	14.4	4.6	Fsh.	3	18	1907	Wareham, Mass.	New Bedford, Mass.
96149		Ga. s.	Henry W. Grady	7	7	34.8	11.5	3.3	Frt.	1		1892	Straits, N. C.	Wilmington, N. C.
201899		Ga. y.	Hoodell	32	22	67.4	12.2	6.2	Yct.	3		1905	Bayonne, N. J.	Wilmington, Del.
201880		Ga. s.	Herald	6	6	33.0	11.7	4.6	Msc.	1		1905	New Haven, Conn.	New Haven, Conn.
212783		*Ga. p.	Herbert B.	6	5	40.0	10.9	3.0	Fsh.	1	10	1917	Chattanooga, Tenn.	Chattanooga, Tenn.
215142		Ga. s.	Herbert B.	16	13	40.8	12.5	5.0	Fsh.	1	12	1917	Seattle, Wash.	Ketchikan, Alaska.
213857		Ga. s.	Herbert W. II.	11	9	45.9	9.7	3.7	Pas.	1	24	1915	Unknown	New York, N. Y.
204767		Ga. s.	Herbert A. Creaf.	7	5	36.6	14.2	3.0	Fsh.	1		1907	Manteo, N. C.	Manteo, N. C.
201786		Ga. s.	Herbert and Emma	9	9	33.4	9.7	4.3	Fsh.	5		1905	Neponset, Mass.	Gloucester, Mass.
96336		Ga. s.	Hercules	20	16	46.6	13.5	3.8	Msc.	1		1896	East Providence, R. I.	New York, N. Y.
96362		Ga. s.	Hercules	12	8	48.3	10.3	3.2	Frt.	1		1897	Warrenton, Oreg.	Pt. Townsend, Wash.
203523		*Ga. p.	Hercules	10	10	44.5	9.1	2.9	Msc.	2	45	1906	Needles, Cal.	Los Angeles, Cal.
206592		Ga. y.	Hercules	17	15	36.5	12.0	4.0	Yct.	2	20	1906	Camden, N. J.	Somers Point, N. J.
206315		Ga. s.	Hercules	12	9	42.5	11.1	4.4	Tow.	1	40	1909	Marshfield, Oreg.	Marshfield, Oreg.
206325		Ga. s.	Hercules	9	6	39.1	9.7	4.4	Frt.	1	50	1907	Alameda, Cal.	San Francisco, Cal.
213796		*Ga. p.	Hercules	11	8	45.2	10.8	2.7	Frt.	1	17	1915	Higginsport, Ohio.	Cincinnati Ohio.
213953		Ga. s.	Hercules	59	34	79.8	18.6	3.5	Frt.	9	72	1916	Westwego, La.	New Orleans, La.
91705	KCQH	Ga. s.	Herman	363	329	131.3	29.9	12.2	Whl.	14	250	1884	Bath, Me.	San Francisco Cal.
95714		Ga. s.	Herman Ellis	23	22	42.2	17.7	6.0	Frt.	1	16	1882	Woomico, Md.	Norfolk, Va.
96013		Ga. s.	Herman L. Rogers	26	25	41.5	17.6	5.0	Pas.	1	12	1889	Stony Brook, N. Y.	Vineyard Haven, Mass.
95917		Ga. s.	Hermine Blum	52	38	60.2	23.3	4.7	Frt.	2	35	1887	San Francisco, Cal.	San Francisco, Cal.
205486		Ga. s.	Hero	9	9	38.4	9.3	2.5	Msc.	1	10	1908	Atlantic, N. C.	Beaufort, N. C.
207778		Ga. s.	Hero	13	10	35.4	12.9	3.3	Frt.	2	15	1910	McClellanville, S. C.	Charleston, S. C.
213046		Ga. s.	Hero	14	9	39.5	10.8	5.1	Fsh.	6	20	1915	Seattle, Wash.	Seattle, Wash.
200539		Ga. s.	Heron	39	36	68.0	19.0	4.3	Frt.	2	38	1903	Marco, Fla.	Key West, Fla.
211018		Ga. s.	Heron	30	18	56.0	15.6	6.6	Tow.	1	110	1913	Oakland, Cal.	San Francisco, Cal.
214710		Ga. s.	Heron	9	6	38.9	10.5	3.2	Pas.	1	24	1916	Leesburg, Fla.	Jacksonville, Fla.
95830		Ga. s.	Hesper	98	55	92.0	22.0	12.0	Fsh.	20	20	1884	Chelsea, Mass.	Castine, Me.
202916	KVGP	Ga. y.	Hesper	39	32	60.0	14.2	5.8	Yct.	4		1906	Long Island City, N. Y.	New York, N. Y.
215699	LJCQ	Ga. s.	Hesperus	137	79	106.3	25.5	11.8	Fsh.	24	100	1917	Essex, Mass.	Gloucester, Mass.
96518		Ga. s.	Hester	8	6	38.0	9.8	3.7	Pas.	1		1897	Kalama, Wash.	Portland, Oreg.
96518		Ga. s.	Hester	14	12	44.1	14.8	5.7	Fsh.	9	24	1901	Osterville, Mass.	Philadelphia, Pa.
95866		Ga. s.	Hester Ann	23	19	39.2	13.7	4.2	Frt.	2	35	1885	Bmyrna, N. C.	Charleston, S. C.
141209		Ga. s.	Hettie	13	10	41.4	12.9	6.5	Frt.	2	12	1892	Deer Isle, Me.	Boston, Mass.
96278		Ga. s.	Hettie B.	14	9	42.5	12.0	2.8	Frt.	3	30	1894	San Francisco, Cal.	Nome, Alaska.
215956		Ga. s.	Hettie B.	10	8	39.8	10.2	4.1	Frt.	1	16	1918	Norfolk, Va.	Norfolk, Va.
206312		Ga. s.	Hettie E.	14	10	58.4	11.1	2.5	Frt.	1	20	1909	Marshallberg, N. C.	Tampa, Fla.
200728		Ga. s.	Hlawatha	13	12	50.0	12.4	3.4	Msc.	3		1904	Southampton, N. Y.	Greentort, N. Y.
200619		Ga. s.	Hlawatha	13	11	64.9	9.5	3.6	Tow.	1		1904	Snohomish, Wash.	Pt. Townsend, Wash.
201771		Ga. s.	Hlawatha	10	7	35.4	12.6	5.8	Cod.	4	7	1905	Bremen, Me.	Gloucester, Mass.
205890		Ga. s.	Hlawatha	11	10	46.9	8.4	4.1	Fsh.	2	35	1908	Mt. Vernon, Wash.	Ketchikan, Alaska.
206866		Ga. s.	Hlawatha	13	11	36.4	13.0	5.0	Frt.	3	35	1909	Warren, R. I.	Providence, R. I.
208334		Ga. s.	Hlawatha	13	11	41.6	15.2	3.3	Pas.	1	20	1903	Courtney, Fla.	St. Augustine, Fla.
206972		Ga. s.	Hlawatha	5	5	24.6	7.1	3.1	Fsh.	3	6	1907	Gills Rock, Wis.	Milwaukee, Wis.
210321		Ga. s.	Hlawatha	12	8	35.6	10.5	3.6	Fsh.	1	16	1912	Ketchikan, Alaska.	Ketchikan, Alaska.
215874	LJMF	Ga. y.	Hibiscus	157	141	93.6	20.4	8.6	Yct.	6	100	1917	Holly Hill, Fla.	Gloucester, Mass.
213240		Ga. s.	Hicera	11	9	36.7	8.0	3.4	Pas.	1	25	1911	Seattle, Wash.	Seattle, Wash.
11376		Ga. y.	Hickory	27	12	43.0	18.0	4.0	Yct.	1		1858	Glenwood, N. Y.	Miami, Fla.
209705		Ga. s.	Hidden Inlet	26	21	47.8	13.4	5.6	Fsh.	1	30	1912	Tacoma, Wash.	Ketchikan, Alaska.
206235		Ga. s.	Higco	23	12	48.6	14.0	6.6	Fsh.	8	24	1910	Boothbay Harbor, Me.	Gloucester, Mass.
96670		Ga. s.	Highland Belle	14	10	39.3	13.1	6.6	Frt.	4		1903	Bremen, Me.	Do.
96653		Ga. s.	Highland Light	14	12	48.0	14.5	3.5	Oys.	3	25	1902	Greenport, N. Y.	Boston, Mass.
96509		Ga. s.	Hilda	8	6	30.0	14.3	3.4	Frt.	2	12	1900	Scranton, Miss.	Annapolis, Md.
96666		Ga. s.	Hilda	14	10	36.5	14.3	4.0	Oys.	2		1903	Oyster Bay, N. Y.	New York, N. Y.
203580		Ga. s.	Hilda	8	6	35.0	12.8	3.0	Frt.	1		1906	Coinjock, N. C.	Elizabeth City, N. C.
213887		Ga. s.	Hilda	12	11	37.7	10.9	3.3	Fsh.	1	10	1916	Big Pine, Fla.	Key West, Fla.
215147		Ga. s.	Hilda	12	10	34.7	9.5	3.9	Fsh.	16		1917	Ketchikan, Alaska.	Ketchikan, Alaska.
215524		Ga. s.	Hilda	12	6	46.0	12.0	3.2	Fsh.	2	40	1908	Houma, La.	Morgan City, La.
215930		Ga. s.	Hilda	7	6	32.7	8.9	2.4	Pas.	1	20	1908	St. Augustine, Fla.	St. Augustine, Fla.
216593		Ga. s.	Hilda	10	6	36.5	10.0	3.8	Fsh.	2	10	1918	Craig, Alaska.	Ketchikan, Alaska.
216691		Ga. s.	Hilda	11	9	36.0	10.7	3.4	Fsh.	1	28	1918	Cape Edwards, Alaska.	Juneau, Alaska.
96342		Ga. s.	Hilda Emma	14	13	37.2	13.5	6.7	Frt.	2	30	1896	Friendship, Me.	Boston, Mass.
211548		Ga. s.	Hilda Hollingsworth	21	14	58.0	11.5	2.5	Pas.	2	42	1913	Smithland, Ky.	Paducah, Ky.
214611		Ga. s.	Hilda & Anna	9	7	34.2	12.0	4.3	Fsh.	3	21	1916	Block Island, R. I.	Newport, R. I.

† Formerly ga. y. Enaj.

‡ Formerly st. s. Morning Star.

§ Formerly ga. y. Owyhee.

¶ Formerly ga. y. Lamont.

* Rebuilt, 1915.

† Twin screw.

MERCHANT MOTOR VESSELS OF THE UNITED STATES—Continued.

Official No.	Signal letters.	Rig.	Name of vessel.	Gross tonnage.	Net tonnage.	Length.	Breadth.	Depth.	Service.	Crew.	Indicated horsepower.	When built.	Where built.	Home port (where permanent document issues).
130070		Ga. s.	Hildegards	46	39	64.0	19.2	6.5	Frt.	3	100	1876	Islip, N. Y.	New York, N. Y.
207313		Ga. s.	Hildur Mabel	19	14	62.0	16.5	5.0	Fsh.	9	36	1910	Greenwich, N. J.	Philadelphia, Pa.
214694	LQJM	Ga. s.	Hillsborough	330	295	105.9	30.8	11.8	Frt.	9	150		West New Brighton, N. Y.	New York, N. Y.
215378		Ga. s.	Hillside I.	35	28	50.5	15.1	6.8	Fsh.	7	40	1917	Tacoma, Wash.	Port Townsend, Wash.
215379		Ga. s.	Hillside II.	34	28	50.1	15.1	6.6	Fsh.	7	40	1917	do	Do.
208794		Ga. s.	Hilms A.	8	7	27.2	8.5	3.0	Fsh.	3	8	1908	West De Pere, Wis.	Milwaukee, Wis.
208048		Ga. s.	Hilray	6	5	38.6	10.8	2.9	Fsh.	2		1908	Deep Creek, Va.	Reedville, Va.
204322		Ga. s.	Hilma	15	8	46.9	12.0	4.0	Fsh.	2		1907	Seattle, Wash.	Tacoma, Wash.
210104	LJWD	Ga. s.	Hjeltanes	2,387	1,833	262.9	48.1	23.8	Frt.	24	700	1918	Aberdeen, Wash.	Portland, Ore.
208234		Ga. s.	Hobson	19	14	52.6	12.6	4.0	Tow.	2	35	1910	Georgetown, S. C.	Georgetown, S. C.
214881		Ga. s.	Hobert A. Rogers	10	7	37.2	8.2	2.6	Fsh.	1	20	1917	Wilmington, N. C.	Wilmington, N. C.
201900		Ga. y.	Hobo	24	16	57.5	10.0	5.8	Yct.	2		1905	Bayonne, N. J.	New York, N. Y.
202945		Ga. s.	Hobo	10	7	38.5	11.9	5.0	Fsh.	1		1908	Lubec, Me.	Eastport, Me.
217592		Ga. s.	Hobo	14	8	48.9	12.4	4.0	Fsh.	3	30	1919	St. Andrews, Fla.	Tampa, Fla.
213894		Ga. p.	Hobo Bill	7	7	43.2	10.0	2.0	Pas.	1	20	1916	Paducah, Ky.	St. Louis, Mo.
96541		Ga. s.	Hobson	9	9	29.3	12.3	5.8	Fsh.	2		1901	Bremen, Me.	Portland, Me.
210951		Ga. s.	Hodson	9	6	33.0	9.8	4.1	Fsh.	1	16	1918	Nash Bay, Wash.	Port Angeles, Wash.
96195		Ga. s.	Hodson and Hodson	10	9	52.3	14.2	3.2	Oys.	2		1892	Monie, Me.	Newport, News, Va.
200870		Ga. s.	Hohapt	6	6	31.0	9.7	3.2	Fsh.	2		1904	Port Gambia, Wash.	Wrangell, Alaska.
202994		Ga. s.	Holds	9	8	33.0	13.5	3.0	Pas.	1		1908	Patchogue, N. Y.	Patchogue, N. Y.
214873	LQPV	Ga. s.	HOLDEN EVANS	3,253	2,025	292.3	47.2	26.9	Tnk.	30	1,100	1917	Baltimore, Md.	Baltimore, Md.
217782		Ga. s.	Holland	16	11	56.0	10.9	3.9	Pas.	1	60	1919	Stockton, Cal.	San Francisco, Cal.
202154		Ga. s.	Hollis	17	7	47.7	9.4	3.3	Fsh.	1	13	1905	Millbridge, Me. N. J.	Machias, Me.
202637		Ga. s.	Holly	21	13	51.0	15.4	4.5	Fsh.	2	15	1905	Atlantic City, N. J.	Philadelphia, Pa.
206340		Ga. s.	Holly S.	13	9	37.0	11.4	3.0	Pas.	6	16	1907	Two Heart River, Mich.	Marquette, Mich.
208638		Ga. s.	Home	14	9	40.2	10.2	5.0	Fsh.	1	16	1911	Seattle, Wash.	Juneau, Alaska.
209890		Ga. s.	Home	15	13	38.0	12.5	4.7	Fsh.	2	25	1912	Chicoyean, Mich.	Grand Haven, Mich.
210573		Ga. s.	Home	11	7	31.0	11.2	3.3	Fsh.	3	22	1918	Tacoma, Wash.	Tacoma, Wash.
219030		Ga. s.	Home	8	7	34.6	9.1	3.3	Fsh.	1	24	1919	Seattle, Wash.	Seattle, Wash.
214283		Ga. s.	Home 2	27	9	36.0	14.5	6.0	Fsh.	6	70	1918	Blind Slough, Ore.	Grand Haven, Mich.
214758		Ga. s.	Homer	34	23	55.7	15.3	6.8	Fsh.	8	35	1917	Big Harbor, Wash.	Seattle, Wash.
207104		Ga. s.	Home Run	7	6	23.7	9.3	3.3	Frt.	1		1908	Darien, Ga.	Drunswick, Ga.
212453		Ga. s.	Homestead	12	10	30.7	8.6	5.6	Pas.	2	7	1914	Green Cove Springs, Fla.	Jacksonville, Fla.
96194		Ga. s.	Honest	5	5	29.0	12.4	3.2	Frt.	1		1892	Patchogue, N. Y.	Greenport, N. Y.
207761		Ga. y.	Honey Boy	23	16	51.8	11.0	5.1	Yct.	2	30	1910	South Boston, Mass.	Seattle, Wash.
215155		Ga. s.	Honey Boy	9	8	30.7	8.9	4.6	Fsh.	2	15	1917	Tacoma, Wash.	Ketchikan, Alaska.
212431		Ga. s.	Honus Wagner	13	12	34.7	11.6	3.6	Pas.	1	20	1914	Fort Republic, N. J.	Philadelphia, Pa.
204553		Ga. s.	Hooker	14	12	37.3	14.0	5.0	Fsh.	1	20	1907	Osterville, Mass.	Barnstable, Mass.
217713		Ga. s.	Hoonah	50	35	65.8	16.0	7.2	Fsh.	6	150	1919	Bellingham, Wash.	Seattle, Wash.
214661		Ga. s.	Hooper	14	12	41.0	11.8	2.8	Mso.	3	20	1916	Stumpy Point, N. C.	Manteo, N. C.
210419		Ga. s.	Hooper	7	5	31.4	10.0	4.1	Frt.	1	15	1918	Raymond, Wash.	Astoria, Ore.
95421		Ga. s.	Hope	12	11	37.5	14.8	4.4	Oys.	1		1875	South Brooklyn, N. Y.	New York, N. Y.
95963		Ga. s.	Hope	11	11	44.7	13.4	4.1	Pas.	1		1888	New Orleans, La.	Houston, Tex.
96675		Ga. s.	Hope	14	9	35.6	12.4	4.0	Pas.	1		1903	Ballard, Wash.	Seattle, Wash.
201710		Ga. s.	Hope	11	11	60.0	12.0	4.0	Pas.	1		1905	Cincinnati, Ohio.	Grand Haven, Mich.
202601		Ga. s.	Hope	15	10	48.9	14.4	3.4	Fsh.	4		1905	Key Largo, Fla.	Miami, Fla.
204326		Ga. s.	Hope	13	10	48.0	14.0	3.4	Pas.	1	12	1907	St. Augustine, Fla.	Jacksonville, Fla.
206919		Ga. s.	Hope	11	9	28.0	9.2	2.6	Fsh.	4	16	1908	Charlevoix, Mich.	Gloucester, Mass.
206945		Ga. p.	Hope	7	7	45.0	11.0	1.5	Pas.	3	20	1908	Carrsville, Ky.	Paducah, Ky.
211386		Ga. s.	Hope	8	6	35.8	11.3	4.7	Fsh.	3	24	1913	Noank, Conn.	Newport, R. I.
212950		Ga. s.	Hope	15	9	49.3	11.2	3.1	Pas.	1	32	1915	Marshfield, Ore.	Marshfield, Ore.
214150		Ga. s.	Hope	19	15	43.8	11.1	5.4	Fsh.	1	20	1916	Port Madison, Wash.	Wrangell, Alaska.
218338		Ga. s.	Hope	8	7	32.2	9.7	4.5	Fsh.	2	12	1919	Poulsbo, Wash.	Seattle, Wash.
215328		Ga. s.	Hope B.	19	11	49.2	10.7	5.2	Frt.	1	45	1917	South Portland, Me.	Portland, Ore.
212213		Ga. y.	Hogna	35	24	69.7	13.2	6.3	Yct.	4	220	1914	New York, N. Y.	Seattle, Wash.
96310		Ga. s.	Horatio	8	7	25.5	12.1	3.1	Oys.	2	10	1895	Cape May, N. J.	Philadelphia, Pa.
201751		Ga. s.	Hornet	11	7	53.0	12.0	4.5	Pas.	1		1905	Portland, Ore.	Portland, Ore.
206018		Ga. s.	Hornet	7	7	46.0	10.0	2.0	Pas.	3	20	1908	Paducah, Ky.	Pittsburgh, Pa.
210564		Ga. s.	Hornet	7	6	38.4	9.7	3.9	Frt.	3	20	1912	Georgetown, S. C.	Georgetown, S. C.
212398		Ga. s.	Hornet	12	10	33.4	13.3	4.2	Frt.	1	20	1914	Brooklyn, N. Y.	New York, N. Y.
216337		Ga. p.	Hornet	8	8	36.0	8.1	3.2	Tow.	1	10	1914	Newport, Ky.	Louisville, Ky.
202836		Ga. s.	Hortense	90	43	83.4	21.6	10.5	Fsh.	17	45	1906	Essex, Mass.	Boston, Mass.
205876		Ga. s.	Horton Corwin, jr.	7	5	39.9	7.8	6.4	Pas.	1	35	1908	Edenton, N. C.	Elizabeth City, N. J.
217783		Ga. y.	Hourless	42	15	80.0	16.0	6.0	Yct.	2		1918	Algonac, Mich.	Detroit, Mich.
96400		Ga. s.	Howard	13	11	43.8	14.2	3.5	Tow.	2		1898	Portsmouth, Va.	Norfolk, Va.
206317		Ga. s.	Howard D.	11	8	56.0	11.8	3.0	Fsh.	7	50	1908	Everett, Wash.	Seattle, Wash.
203463		Ga. s.	Howard H.	12	10	46.0	14.9	3.6	Frt.	2		1906	Patchogue, N. Y.	New York, N. Y.
209917		Ga. s.	Howard James	13	8	47.0	12.0	3.9	Oys.	2	20	1912	Amburg, Va.	Reedville, Va.
95645		Ga. s.	Hoyden	12	11	32.0	12.6	4.0	Frt.	2		1881	Patchogue, N. Y.	Perth Amboy, N. J.
217548		Ga. s.	Hrvatska	31	21	54.9	14.3	6.3	Fsh.	8	50	1919	Los Angeles, Cal.	Los Angeles, Cal.
205935		Ga. p.	Hub	11	11	60.0	9.4	2.0	Tow.	2	24	1908	Tell City, Ind.	Evansville, Ind.
207389		Ga. s.	Huber	10	10	42.0	8.2	3.0	Pas.	1		1910	Burlington, Iowa.	Des Moines, Iowa.

† Formerly sloop yacht Niantic.

† Oil engine.

MERCHANT MOTOR VESSELS OF THE UNITED STATES—Continued.

Official No.	Signal letters.	Rtg.	Name of vessel.	Gross tonnage.	Net tonnage.	Length.	Breadth.	Depth.	Service.	Crew.	Indicated horsepower.	When built.	Where built.	Home port (where permanent ment issues).
207342		Ga. s.	Hudie.....	20	13	Feet. 52.3	Feet. 11.2	Feet. 6.4	Pas.	1	40	1910	Houston, Tex.	Houston, Tex.
212056		Ga. s.	Hudson.....	30	21	52.3	13.3	6.2	Fsh.	7	27	1914	Poulsbo, Wash.	Seattle, Wash.
217274		Ga. s.	Hudson.....	8	6	37.0	8.8	3.5	Frt.	1	24	1913	Baltimore, Md.	Baltimore, Md.
217686		Ga. s.	Hugh Bernagozzi.....	7	5	26.2	8.8	3.7	Frt.	1	28	1918	Belhaven, N. C.	Norfolk, Va.
202946		Ga. s.	Hughes Bros.....	12	8	42.2	11.6	4.3	Msc.	1	15	1906	Urbanna, Va.	Cape Charles, Va.
207160		Ga. s.	Hugo.....	14	14	36.0	8.6	3.9	Fsh.	1	18	1905	Two Rivers, Wis.	Milwaukee, Wis.
204904		Ga. s.	Hukihuki.....	14	9	35.7	11.2	5.6	Tow.	2	50	1908	Honolulu, Hawaii.	Honolulu, Hawaii.
204655		Ga. s.	Hulda.....	16	9	48.7	11.9	3.9	Fsh.	2	1907	Bay City, Mich.	Chicago, Ill.
206356		Ga. s.	Hulda.....	9	6	31.5	9.8	4.4	Pas.	3	14	1909	Tacoma, Wash.	Tacoma, Wash.
208861		Ga. s.	Hulda.....	95	81	70.0	19.2	6.0	Pas.	3	120	1911	Prosper, Ore.	Astoria, Ore.
204608		Ga. s.	Hulda I.....	14	10	50.0	13.3	3.2	Pas.	1	45	1907	Astoria, Ore.	Pt. Townsend, Wash.
205133		Ga. s.	Huldah.....	9	6	34.9	8.0	4.1	Frt.	1	12	1908	do.	Seattle, Wash.
209729		*Ga. p.	Hulett.....	20	8	43.4	12.4	3.0	Tow.	2	20	1912	Beardstown, Ill.	Peoria, Ill.
214255		Ga. y.	Hulman.....	26	23	53.8	12.5	5.5	Yct.	1	50	1916	New York, N. Y.	Savannah, Ga.
217878		Ga. s.	Humanity.....	45	31	58.5	15.8	7.3	Fsh.	8	85	1919	Gig Harbor, Wash.	Tacoma, Wash.
96024		Ga. s.	Hungarian.....	36	35	56.0	20.5	4.7	Frt.	2	10	1889	Port Jefferson, N. Y.	New York, N. Y.
201566		Ga. s.	Hunter.....	8	5	38.0	13.0	3.4	Frt.	1	1904	Scottsville, Va.	Norfolk, Va.
209467		Ga. s.	Hunter.....	10	6	30.5	11.6	2.4	Pas.	1	17	1911	Kissimmee, Fla.	Miami, Fla.
211189		Ga. s.	Huron.....	11	10	31.9	11.2	4.6	Pas.	2	18	1913	Newark, N. J.	Newark, N. J.
210844		*Ga. p.	Hush.....	11	11	40.0	16.4	3.0	Pas.	1	25	1912	Cairo, Ill.	St. Louis, Mo.
211732		Ga. s.	Husky.....	9	6	34.1	10.1	5.4	Pas.	1	30	1913	Los Angeles, Cal.	Los Angeles, Cal.
218032		Ga. s.	Husky.....	28	19	40.0	12.8	8.2	Fsh.	2	40	1919	Anacortes, Wash.	Seattle, Wash.
96214		Ga. s.	Hustler.....	8	7	31.0	12.3	3.3	Fsh.	2	1893	Patchogue, N. Y.	Greenport, N. Y.
96389		*Ga. p.	Hustler.....	12	12	29.0	10.0	2.2	Msc.	1	1898	Nashville, Tenn.	Paducah, Ky.
200911		*Ga. p.	Hustler.....	8	6	45.8	11.0	1.9	Pas.	1	1904	St. Marys, W. Va.	Pittsburgh, Pa.
207678		Ga. s.	HUSTLER.....	9	8	39.5	10.0	3.6	Frt.	1	30	1910	Grafton, Ill.	Memphis, Tenn.
211376		Ga. s.	Hustler.....	9	6	32.2	12.6	3.3	Tow.	1	30	1913	Miami, Fla.	Miami, Fla.
212114		*Ga. p.	Hustler.....	18	11	64.0	16.2	2.2	Tow.	1	25	1914	Black Rock, Ark.	St. Louis, Mo.
214194		Ga. s.	Hustler.....	9	8	33.9	9.6	2.7	Frt.	1	20	1916	Forked River, N. J.	Tuckerton, N. J.
216414		Ga. s.	Hustler.....	9	6	37.9	12.2	3.7	Frt.	1	16	1916	Oxford, Md.	Baltimore, Md.
218385		Ga. s.	HUSTLER.....	8	5	31.7	8.4	3.9	Frt.	1	18	1910	Buffalo, N. Y.	Buffalo, N. Y.
204501		*Ga. p.	Hustling John.....	12	12	39.2	8.4	2.2	Tow.	1	1907	Evansville, Ind.	Paducah, Ky.
201239		Ga. y.	Hutoka.....	19	16	43.4	14.3	5.6	Yct.	2	1904	East Braintree, Mass.	New York, N. Y.
213176		Ga. y.	Hyac.....	48	29	64.2	14.4	7.7	Yct.	2	70	1915	Chicago, Ill.	Chicago, Ill.
96516		Ga. s.	Hyacinth.....	15	5	45.0	9.2	2.0	Pas.	1	1900	Jacksonville, Fla.	Pittsburgh, Pa.
212440		Ga. s.	Hyack.....	14	9	47.0	12.3	4.0	Pas.	1	25	1914	San Diego, Cal.	San Diego, Cal.
203412		Ga. s.	Hyack.....	11	7	35.6	9.7	3.7	Pas.	1	1906	Dockett, Wash.	Tacoma, Wash.
213124		Ga. s.	Hynda.....	8	5	29.3	9.6	4.0	Frt.	2	12	1915	Tacoma, Wash.	Do.
203968		Ga. s.	Hyak.....	24	17	55.8	13.1	4.1	Frt.	1	25	1907	Astoria, Ore.	Ketchikan, Alaska.
208333		Ga. s.	Hyak.....	15	10	30.5	12.0	5.2	Fsh.	2	50	1912	Seattle, Wash.	Seattle, Wash.
206390		Ga. s.	Hydah.....	31	21	57.6	16.9	5.7	Fsh.	5	65	1911	Dockett, Wash.	Tacoma, Wash.
209455		Ga. s.	Hydra.....	26	18	47.7	13.3	5.2	Fsh.	2	36	1912	Seattle, Wash.	Seattle, Wash.
210979		Ga. s.	Hyndale.....	15	10	40.4	11.5	4.4	Pas.	1	35	1913	Chicago, Ill.	Chicago, Ill.
I.														
218251		*Ga. p.	I. H. C.....	26	11	47.2	12.8	2.3	Tow.	2	12	1909	Lockport, La.	New Orleans, La.
100833		Ga. s.	I Wonder.....	16	10	65.0	10.2	4.2	Pas.	3	1897	Alexandria Bay, N. Y.	Cape Vincent, N. Y.
100215		Ga. s.	I. C. Covert.....	13	12	39.0	15.0	4.0	Frt.	1	1878	Norfolk, Va.	Norfolk, Va.
100760		Ga. s.	I. G. Adams.....	7	6	33.1	12.5	3.0	Frt.	1	1902	Pleasantville, N. J.	Philadelphia, Pa.
100515		Ga. s.	I Take It.....	7	7	29.3	12.0	3.0	Fsh.	2	10	1891	East Moriches, N. Y.	New York, N. Y.
206716		*Ga. p.	Iada.....	13	11	59.4	11.0	2.6	Pas.	1	30	1908	Marietta, Ohio.	Pittsburgh, Pa.
204896		Ga. s.	Ibbs.....	21	17	45.6	15.6	3.7	Frt.	1	1908	Anona, Fla.	Tampa, Fla.
210832	LCRQ	Ga. y.	Ibbs.....	64	43	66.0	16.7	7.1	Yct.	3	60	1912	Camden, N. J.	New York, N. Y.
213406		Ga. s.	Ibsen.....	20	16	42.0	12.3	6.7	Fsh.	5	27	1915	Seattle, Wash.	Seattle, Wash.
100725		Ga. s.	Iceland.....	10	8	33.7	12.2	6.6	Fsh.	4	1901	Bremen, Me.	Portland, Me.
218357		Ga. s.	Ictar II.....	11	9	36.0	9.0	4.0	Fsh.	1	18	1919	Wrangell, Alaska.	Wrangell, Alaska.
212071		Ga. s.	Ictinus.....	12	12	39.8	10.6	3.8	Pas.	1	40	1914	Miami, Fla.	Miami, Fla.
100290		Ga. s.	Ida.....	8	7	43.2	12.0	3.1	Frt.	2	8	1881	Rock Hall, Md.	Baltimore, Md.
100789		Ga. s.	Ida.....	9	7	39.2	11.6	3.5	Fsh.	4	1903	Erie, Pa.	Erie, Pa.
203946		Ga. s.	Ida.....	12	11	30.8	10.8	3.3	Fsh.	2	1907	Manitowoc, Wis.	Milwaukee, Wis.
204448		Ga. s.	Ida.....	10	8	31.0	9.0	3.3	Fsh.	2	1907	Ludington, Mich.	Grand Haven, Mich.
208778		*Ga. p.	Ida.....	31	31	60.2	15.4	3.6	Fer.	2	25	1911	Fort Yates, N. Dak.	Pambina, N. Dak.
210532		*Ga. p.	Ida.....	7	7	59.7	14.7	2.7	Pas.	3	15	1912	Hinds Ford, Ala.	Mobile, Ala.
210696		Ga. s.	Ida.....	9	8	27.4	8.5	3.7	Pas.	2	8	1909	Little Suamico, Wis.	Milwaukee, Wis.
213336		Ga. s.	Ida.....	9	6	30.4	8.8	4.4	Fsh.	1	16	1915	Cheboygan, Mich.	Grand Haven, Mich.
218360		Ga. s.	Ida.....	13	11	32.4	10.7	4.6	Fsh.	4	12	1915	Seattle, Wash.	Seattle, Wash.
218368		Ga. s.	Ida.....	11	10	35.3	10.0	3.3	Pas.	1	15	1915	East Providence, R. I.	Providence, R. I.
215392		Ga. s.	Ida.....	8	8	31.1	11.6	3.6	Pas.	1	16	1911	New York, N. Y.	New York, N. Y.
216603		Ga. s.	Ida.....	9	7	35.0	9.0	5.0	Fsh.	1	16	1918	Seattle, Wash.	Seattle, Wash.
211765		Ga. s.	Ida Bell.....	6	5	34.4	11.0	2.7	Frt.	2	14	1918	Mt. Pleasant, S. C.	Savannah, Ga.
100064		Ga. s.	Ida Belle.....	6	5	29.8	12.2	2.8	Oys.	2	1865	Patchogue, N. Y.	New York, N. Y.
200807		Ga. s.	Ida C.....	11	7	31.0	12.2	5.7	Fsh.	1	1904	Orland, Me.	Stonington, Me.
12496		Ga. s.	Ida Chase.....	0	5	33.6	13.4	3.3	Frt.	2	1866	Bath, Me.	Bath, Me.

† Formerly ga. y. Mauwahu.

† Rebuilt, 1915.

MERCHANT MOTOR VESSELS OF THE UNITED STATES—Continued.

Official No.	Signal letters.	Rig.	Name of vessel.	Gross tonnage.	Net tonnage.	Length.	Breadth.	Depth.	Service.	Crew.	Indicated horsepower.	When built.	Where built.	Home port (where permanent document issues).
						Feet.	Feet.	Feet.						
100706		Ga. s.	Ida Del.	10	10	39.0	14.8	3.3	Frt.	1	1900	1900	Old River, Tex.	Galveston, Tex.
204804		Ga. s.	Ida F.	10	10	32.2	11.5	3.1	Pas.	1	12	1907	Clermont, N. J.	Somers Point, N. J.
207536		Ga. s.	Ida F.	7	6	33.9	12.1	2.5	Frt.	1	9	1895	Plummers Point, Fla.	Jacksonville, Fla.
100506		Ga. s.	Ida Frances	9	8	28.4	12.6	4.0	Pas.	1	8	1899	Warwick, R. I.	Providence, R. I.
100138		Ga. s.	Ida Frank	10	9	38.2	14.0	4.2	Oya.	1	1	1874	Oakland Beach, R. I.	New York, N. Y.
210859		Ga. s.	Ida K.	18	12	39.4	12.9	5.4	Fsh.	6	20	1912	Seattle, Wash.	Seattle, Wash.
208165		Ga. s.	Ida L.	6	6	31.3	8.3	3.5	Pas.	2	20	1909	Cheboygan, Mich.	Grand Haven, Mich.
210012		Ga. s.	Ida L. II.	21	18	55.3	12.0	5.0	Pas.	1	40	1912	do.	Do.
208774		Ga. s.	Ida M.	10	9	35.4	12.8	2.8	Frt.	1	10	1909	Bellport, N. Y.	Patchogue, N. Y.
100121		Ga. s.	Ida May	10	7	37.2	14.1	3.3	Oya.	3	1874	Northport, N. Y.	Bridgeport, Conn.	
100434		Ga. s.	Ida May	14	14	52.0	14.0	3.4	Msc.	3	1888	Morehead City, N. C.	Beaufort, N. C.	
100698		Ga. s.	Ida May	7	6	28.2	10.4	4.4	Fsh.	1	1900	Bristol, Me.	Rockland, Me.	
100705		Ga. s.	Ida May	5	5	23.3	11.3	2.6	Frt.	1	1	1900	Osterville, Mass.	Vineyard Haven, Mass.
100791		Ga. s.	Ida May	22	21	58.0	15.6	6.6	Frt.	4	1903	South Seattle, Wash.	Honolulu, Hawaii	
205908		Ga. s.	Ida May	42	42	73.0	18.0	6.9	Fsh.	11	75	1906	Tacoma, Wash.	Astoria, Oreg.
207113		Ga. s.	Ida May	6	5	29.8	10.0	2.0	Frt.	1	7	1897	Melbourne, Fla.	Miami, Fla.
210239		Ga. y.	Ida May	79	50	96.0	16.8	8.2	Yct.	6	500	1904	Bayonne, N. J.	Ogdensburg, N. Y.
213177		Ga. s.	Ida May	7	5	28.2	12.2	2.7	Frt.	2	10	1915	Mount Pleasant, S. C.	Charleston, S. C.
100663		Ga. s.	Ida May H.	16	9	46.4	16.1	3.4	Frt.	2	1899	Biloxi, Miss.	New Orleans, La.	
100778		Ga. s.	Ida Mea	6	6	37.9	10.8	4.4	Fsh.	1	1	1902	Cutler, Me.	Machias, Me.
200979		Ga. s.	Ida Mildred	6	5	26.0	12.0	3.8	Fsh.	1	8	1904	Osterville, Mass.	New Bedford, Mass.
100337		Ga. s.	Ida Newcombe	7	5	30.3	11.5	3.6	Frt.	1	1	1883	Navasink, N. J.	Parth Amboy, N. J.
200061		Ga. p.	Ida S.	9	6	45.0	10.0	2.5	Pas.	1	1	1903	Charleston, Ohio	Pittsburgh, Pa.
211481		Ga. y.	Ida S.	26	17	59.1	12.8	6.0	Yct.	1	40	1913	San Diego, Cal.	San Francisco, Cal.
218214		Ga. s.	Ida S.	9	7	34.7	11.4	3.5	Frt.	1	25	1904	Green Bank, N. J.	Philadelphia, Pa.
213243		Ga. s.	Ida T.	6	6	30.8	9.3	3.8	Fsh.	2	15	1915	Pashtigo, Wis.	Milwaukee, Wis.
100675		Ga. s.	Ida V.	18	11	44.2	14.2	3.0	Tow.	1	18	1899	Juniper Bay, N. C.	Washington, N. C.
100454		Ga. s.	Ida L. Miller	30	29	54.2	17.2	6.5	Fsh.	8	36	1899	Kennebunk, Me.	Fernandana, Fla.
100670		Ga. s.	Ida M. Prout	6	6	30.3	13.2	3.0	Pas.	1	7	1893	Patchogue, N. Y.	Patchogue, N. Y.
100655		Ga. s.	Ida Bell Lounds	14	13	43.7	15.1	3.8	Tow.	2	1	1896	do.	Key West, Fla.
204021		Ga. s.	Ida and Frances	11	7	24.8	11.5	5.8	Fsh.	2	2	1907	Friendship, Me.	Vinalhaven, Me.
100389		Ga. s.	Ida and Lula	10	9	48.0	12.5	3.5	Frt.	3	2	1885	Somerset County, Md.	Reedville, Va.
204061	KWBT	Ga. y.	Idaho	24	23	56.3	12.0	5.5	Yct.	3	25	1907	Marblehead, Mass.	Philadelphia, Pa.
210842	LCRW	Ga. s.	Idaho	76	52	78.3	19.4	9.2	Fsh.	10	100	1912	Seattle, Wash.	Seattle, Wash.
218274		Ga. s.	Idaho	8	6	30.8	9.3	4.0	Fsh.	1	16	1919	Bremerton, Wash.	Do.
206114		Ga. y.	Idalis	40	32	67.7	14.2	6.7	Yct.	2	50	1908	New York, N. Y.	New York, N. Y.
202939		Ga. s.	Idamac	15	12	54.5	14.0	3.2	Pas.	1	24	1911	Cove, Tex.	Galveston, Tex.
100564		Ga. s.	Ideal	6	6	30.7	13.5	3.6	Msc.	1	1	1890	Glenwood, N. Y.	New York, N. Y.
100849		Ga. s.	Ideal	11	7	36.7	12.1	3.7	Frt.	2	26	1898	Bridgeport, Conn.	Providence, R. I.
202160		Ga. s.	Ideal	8	8	33.0	8.8	3.5	Frt.	1	16	1905	Wareham, Mass.	Fall River, Mass.
212497	LDNM	Ga. y.	Idesia	52	35	75.8	13.8	6.3	Yct.	6	125	1911	Bayonne, N. J.	New York, N. Y.
100664		Ga. s.	Idle Eagle	7	6	36.3	12.7	3.4	Frt.	1	1	1896	Double Bayou, Tex.	Galveston, Tex.
100276		Ga. s.	Idle Hour	15	11	55.0	8.8	5.5	Tow.	3	1	1881	Bristol, R. I.	Boston, Mass.
204883		Ga. s.	Idle Hour	9	9	32.0	13.7	3.7	Frt.	1	1	1908	New York, N. Y.	New York, N. Y.
210403		Ga. y.	Idle Hour	19	16	53.0	10.0	4.2	Yct.	2	49	1912	Clayton, N. Y.	Cape Vincent, N. Y.
203320		Ga. s.	Idleon	9	9	38.0	10.0	2.8	Pas.	1	16	1905	Camden, N. J.	Baltimore, Md.
100605		Ga. s.	Idle Time	8	6	38.3	13.5	3.5	Oys.	1	1	1895	Crisfield, Md.	Newport News, Va.
210621		Ga. s.	Idler	6	6	30.1	7.7	3.6	Pas.	2	24	1912	Alton, Ill.	St. Louis, Mo.
211931		Ga. p.	Idler	62	62	64.2	16.5	2.6	Pas.	1	1	1913	Little Rock, Ark.	Do.
214749		Ga. p.	Idler	16	9	55.5	13.1	3.4	Pas.	2	25	1917	Albany, Ga.	Savannah, Ga.
216072		Ga. y.	Idler	19	16	44.8	12.3	5.0	Yct.	0	35	1914	South Brooklyn, N. Y.	New Haven, Conn.
100441		Ga. s.	Idlewild	13	11	36.3	13.8	4.9	Pas.	1	1	1888	Double Bayou, Tex.	Galveston, Tex.
100792		Ga. s.	Idlewild	10	7	33.5	11.2	6.0	Fsh.	1	1	1903	Bremen, Me.	Portland, Me.
206857		Ga. s.	Idlewild	9	6	36.1	10.0	4.5	Pas.	1	35	1905	Stockton, Cal.	San Francisco, Cal.
214812		Ga. p.	Idlewild	15	15	39.8	16.0	2.1	Tow.	1	20	1917	Pocahontas, Ark.	St. Louis, Mo.
201722		Ga. s.	Iduma	11	5	43.5	16.9	3.0	Msc.	3	1	1905	Ocean Springs, Miss.	Morgan City, La.
206181		Ga. y.	Idyl Wilde	8	8	57.0	11.8	3.4	Yct.	1	20	1909	Sharptown, Md.	Washington, D. C.
211471		Ga. s.	Idylease	10	7	41.8	11.0	2.6	Pas.	4	20	1913	Grand Chenier, La.	Morgan City, La.
214076		Ga. y.	Idylease	34	29	63.7	13.8	6.8	Yct.	2	50	1916	New York, N. Y.	New York, N. Y.
214999		Ga. s.	Igloo	17	14	43.6	12.1	4.5	Fsh.	3	25	1917	Bellingham, Wash.	Ketchikan, Alaska
100580		Ga. s.	Ignatius Enos	13	12	41.2	14.1	5.5	Cod.	6	24	1894	Essex, Mass.	Provincetown, Mass.
213339		Ga. s.	Ikaros	22	18	40.9	13.2	5.7	Fsh.	6	20	1915	Seattle, Wash.	Tacoma, Wash.
214084		Ga. s.	Ikaros II.	32	21	52.6	14.4	6.5	Fsh.	7	40	1916	Glg Harbor, Wash.	Seattle, Wash.
157282		Ga. s.	Iakato	12	10	33.0	14.0	3.7	Pas.	2	30	1890	Bayshore, N. Y.	New Orleans, La.
100742		Ga. s.	Ilena	10	9	35.0	9.3	3.7	Pas.	2	1	1901	Beverly, Mass.	Salem, Mass.
200851		Ga. s.	Illinois	14	11	47.0	12.0	5.6	Pas.	0	1	1904	Manitowoc, Wis.	Chicago, Ill.
206148		Ga. y.	Illinois	25	17	46.4	12.3	3.3	Yct.	2	2	1906	Palatka, Fla.	Jacksonville, Fla.
206698		Ga. s.	Illinois	43	38	63.1	13.2	6.7	Msc.	3	120	1909	Oakshoh, Wis.	Chicago, Ill.
208115		Ga. s.	Illinois	12	12	34.0	11.0	4.6	Fsh.	4	30	1910	Manitowoc, Wis.	Do.
213295		Ga. s.	Illinois	28	19	47.6	13.4	6.2	Fsh.	7	35	1915	Tacoma, Wash.	Seattle, Wash.
211470		Ga. s.	Illinois	9	6	34.2	8.8	3.0	Pas.	1	16	1913	St. Petersburg, Fla.	Tampa, Fla.
207825		Ga. s.	Illinois Central	12	8	35.0	10.8	4.3	Tow.	2	25	1910	Chicago, Ill.	Chicago, Ill.
202135		Ga. y.	Illola	12	10	44.1	8.7	4.0	Pas.	3	1	1905	Alton, Ill.	St. Louis, Mo.
213558		Ga. s.	ILMO	9	7	31.0	7.2	8.0	Pas.	1	18	1914	East St. Louis, Ill.	Do.

† Oil engine.

‡ Rebuilt, 1903.

MERCHANT MOTOR VESSELS OF THE UNITED STATES—Continued.

Official No.	Signal letters.	Rig.	Name of vessel.	Gross tonnage.	Net tonnage.	Length.	Breadth.	Depth.	Service.	Crew.	Indicated horsepower.	When built.	Where built.	Home port (where permanent document issues.)
						Feet.	Feet.	Feet.						
202223		Ga. y.	Ilse III.	22	15	59.2	12.4	5.0	Yct.	2	110	1905	Baltimore, Md.	Baltimore, Md.
208391		Ga. s.	Ilys.	10	7	39.2	10.2	5.0	Pas.	1	25	1911	Berkley, Va.	Norfolk, Va.
216676		Ga. y.	Ilys.	17	11	49.0	10.6	5.2	Yct.	2	250	1918	Watervliet, N. Y.	New York, N. Y.
206677		Ga. s.	Imarta	7	5	34.4	10.2	3.9	Fsh.	1	12	1909	Juneau, Alaska.	Juneau, Alaska.
217101		Ga. s.	Immigrant	25	17	60.5	13.3	5.5	Pas.	1	105	1918	Battery Park, Va.	Norfolk, Va.
200516		Ga. s.	Imogene	15	12	51.0	12.0	4.0	Frt.	3	20	1903	Mount Pleasant, S. C.	Beaufort, S. C.
215324		Ga. y.	Imova	22	15	52.8	11.5	5.1	Yct.	2	130	1917	Boston, Mass.	Boston, Mass.
200873		Ga. s.	Imp.	8	5	36.1	9.1	4.0	Pas.	1	1	1903	Richardson, Wash.	Seattle, Wash.
208499		Ga. s.	Imp.	14	11	37.8	11.0	4.6	Msc.	2	30	1911	Terminal Island, Cal.	Los Angeles, Cal.
210046		Ga. s.	Imp.	17	11	46.6	12.5	3.0	Pas.	2	25	1912	Gulf City, Fla.	Tampa, Fla.
215685		Ga. s.	Imp.	6	5	26.0	9.0	2.8	Fsh.	1	14	1901	Northport, Mich.	Grand Haven, Mich.
200653		Ga. s.	Imperator.	148	79	106.0	25.0	11.8	Fsh.	22	110	1912	Essex, Mass.	Gloucester, Mass.
100224		Ga. y.	Imperia.	19	18	40.8	15.8	5.5	Yct.	1	1	1878	Brooklyn, N. Y.	Bridgeport, Conn.
206537		Ga. s.	Imperial	15	10	47.6	12.6	4.5	Frt.	1	50	1908	Oakland, Cal.	San Francisco, Cal.
206357		Ga. s.	Imperial	27	19	54.4	11.5	5.6	Pas.	2	40	1909	Seattle, Wash.	Seattle, Wash.
206712		Ga. s.	Imperial	13	11	34.9	10.0	3.9	Pas.	2	28	1909	San Diego, Cal.	San Diego, Cal.
206822		Ga. s.	Imperial	22	15	47.0	12.8	4.8	Frt.	3	40	1909	Utsalady, Wash.	Pt. Townsend, Wash.
206860		Ga. s.	Imperial	18	12	42.5	13.1	4.8	Fsh.	1	30	1912	Tacoma, Wash.	Juneau, Alaska.
212207		Ga. s.	Imperial	10	6	39.3	9.2	3.6	Pas.	1	21	1909	Cromanton, Fla.	Tampa, Fla.
212354		Ga. s.	Imperial	22	15	54.2	15.0	4.9	Pas.	1	100	1914	Los Angeles, Cal.	Los Angeles, Cal.
214899		Ga. s.	Imperial	30	23	46.6	14.6	6.7	Fsh.	7	45	1917	Tacoma, Wash.	Seattle, Wash.
214828		Ga. s.	Ima.	17	10	47.0	11.4	4.6	Tow.	2	85	1916	Cedar Bayou, Tex.	Houston, Tex.
215373	LHNR	Ga. y.	Inca	28	23	60.0	11.2	5.8	Yct.	3	200	1917	Bristol, R. I.	Marblehead, Mass.
212642		Ga. s.	Inco No. 1.	1,473	1,400	240.0	42.0	6.2	Frt.	12	350	1916	Jeffersonville, Ind.	St. Louis, Mo.
100766		Ga. s.	Independence.	13	9	38.7	13.1	3.8	Pas.	1	1	1902	Willapa, Wash.	San Francisco, Cal.
207659		Ga. s.	Independence.	13	12	53.5	9.0	3.0	Pas.	2	40	1904	Independence, Oreg.	Portland, Oreg.
215135		Ga. s.	Independence.	12	8	50.0	11.5	3.7	Msc.	1	25	1917	Astoria, Oreg.	Astoria, Oreg.
215659		Ga. s.	Independence	34	28	52.3	15.3	6.7	Frt.	7	20	1917	Bristol, R. I.	Marblehead, Mass.
206387		Ga. s.	Independence II.	13	6	39.0	10.8	4.4	Fsh.	5	1909	Gloucester, Mass.	Gloucester, Mass.	
207425		Ga. s.	Independence No. 2.	15	10	54.0	13.2	3.0	Frt.	1	50	1910	Astoria, Oreg.	Astoria, Oreg.
100634		Ga. s.	Independent.	11	10	36.4	14.0	5.6	Frt.	2	1	1897	South Portland, Me.	Machias, Me.
127542		Ga. s.	Independent.	18	17	54.0	11.2	5.0	Frt.	2	1	1901	Alexandria Bay, N. Y.	Cape Vincent, N. Y.
201885		Ga. s.	Independent.	14	10	47.7	12.5	4.3	Tow.	1	20	1905	Vuljeo, Cal.	Seattle, Wash.
205666		Ga. s.	Independent.	29	15	59.6	16.8	6.2	Fsh.	2	24	1908	East Machias, Me.	Eastport, Me.
206782		Ga. s.	Independent.	17	11	40.7	13.0	4.5	Fsh.	6	20	1911	Deakton, Wash.	Juneau, Alaska.
212206		Ga. s.	Independent.	10	7	45.8	8.8	3.3	Pas.	1	45	1912	St. Andrew, Fla.	Tampa, Fla.
212675		Ga. s.	Independent.	14	13	32.0	10.0	4.1	Frt.	2	24	1915	Green Bay, Wis.	Milwaukee, Wis.
100697		Ga. s.	Index.	18	12	53.0	16.7	3.6	Frt.	2	1	1900	Snyrna, N. C.	Norfolk, Va.
100773		Ga. s.	India.	6	6	43.6	11.6	2.4	Msc.	1	1	1902	Morehead City, N. C.	Beaufort, N. C.
205352		Ga. p.	Indian	13	10	64.2	12.0	2.2	Tow.	1	20	1908	Marietta, Ohio.	Pittsburgh, Pa.
211231		Ga. s.	Indian	14	13	40.4	11.9	5.7	Pas.	0	40	1913	Winthrop, Mass.	Boston, Mass.
211435	LFGQ	Ga. y.	Indian	92	62	92.5	16.3	7.7	Yct.	4	120	1913	New York, N. Y.	New York, N. Y.
206243		Ga. s.	Indian River.	12	11	55.5	18.8	2.6	Pas.	1	40	1909	Tropic, Fla.	St. Augustine, Fla.
100793		Ga. s.	Indiana.	7	5	33.0	9.1	3.1	Fsh.	1	8	1902	Atlantic City, N. J.	Philadelphia, Pa.
214942		Ga. s.	Indians.	31	24	51.8	14.7	6.3	Fsh.	7	40	1917	Tacoma, Wash.	Seattle, Wash.
217477		Ga. s.	Indians.	21	14	55.6	13.3	5.2	Fsh.	4	65	1918	Terminal, Cal.	Los Angeles, Cal.
100716		Ga. y.	Indra.	23	23	72.0	15.0	8.0	Yct.	3	1	1900	South Boston, Mass.	Fall River, Mass.
214104		Ga. y.	Industry.	20	17	46.5	13.2	5.2	Yct.	2	1	1916	Chicago, Ill.	Chicago, Ill.
210740		Ga. s.	Inesda.	7	6	36.0	9.3	3.5	Frt.	2	35	1910	Houston, Tex.	Port Lavaca, Tex.
100826		Ga. s.	Inez.	7	6	26.0	11.0	4.0	Msc.	1	1	1886	Osterville, Mass.	New Bedford, Mass.
100737		Ga. s.	Inez.	16	13	40.7	11.0	3.9	Frt.	4	1	1901	Fall River, Mass.	Newport, R. I.
100478		Ga. s.	Inez.	25	13	67.0	17.0	5.0	Oys.	1	1	1890	Madison, Md.	Norfolk, Va.
205820		Ga. s.	Inez.	6	6	24.8	11.7	4.0	Fsh.	1	9	1908	Chatham, Mass.	New Bedford, Mass.
207796		Ga. s.	Inez.	10	5	39.6	8.9	3.0	Pas.	2	16	1909	Orion, Md.	Crisfield, Md.
215712		Ga. s.	Inez.	18	8	46.0	14.9	5.1	Fsh.	3	40	1917	Friendship, Me.	Vineyard Haven, Mass.
100560		Ga. s.	Infanta.	20	11	58.0	16.4	4.0	Pol.	3	18	1893	Madison, Md.	Philadelphia, Pa.
211306		Ga. s.	Inga.	27	19	48.0	14.0	5.2	Frt.	2	40	1913	Seattle, Wash.	Seattle, Wash.
201359	KTJH	Ga. s.	Ingomar	143	85	104.8	25.7	11.4	Fsh.	21	90	1904	Essex, Mass.	Gloucester, Mass.
215111		Ga. s.	Ingrid H.	8	7	23.0	8.5	3.1	Fsh.	1	15	1915	St. James, Mich.	Milwaukee, Wis.
207192		Ga. y.	Inla 2nd.	36	22	57.0	17.0	4.3	Yct.	4	30	1910	Pocomoke City, Md.	New York, N. Y.
216178	LMDP	Ga. y.	Inkosi	25	14	63.8	10.9	3.8	Yct.	5	250	1918	West Mystic, Conn.	New London, Conn.
100679		Ga. s.	Inner Beach.	8	6	30.1	12.1	3.6	Msc.	1	1	1899	East Rockaway, N. Y.	Patchogue, N. Y.
206917		Ga. s.	INQUIRER.	18	18	89.0	17.8	4.3	Pas.	4	75	1908	Owensboro, Ky.	Evansville, Ind.
216290		Ga. y.	Inquirer	25	17	59.8	11.5	5.2	Yct.	1	1	1917	Camden, N. J.	Philadelphia, Pa.
206918	LBJR	Ga. y.	Insep.	26	20	58.2	12.4	5.4	Yct.	2	1	1909	Greenport, N. Y.	Cincinnati, Ohio.
206191	LBDP	Ga. y.	Inspector.	46	31	79.8	13.7	6.9	Yct.	3	200	1909	New York, N. Y.	Albany, N. Y.
210459		Ga. s.	Inspector.	18	15	39.1	12.5	4.9	Oys.	2	16	1912	Camden, N. J.	Philadelphia, Pa.
214514		Ga. s.	Interlaken	15	10	47.0	11.3	5.7	Tow.	2	45	1917	Seattle, Wash.	Seattle, Wash.
206906		Ga. s.	International	13	7	41.8	13.9	5.2	Tow.	2	20	1904	Eastport, Me.	Eastport, Me.
206203		Ga. s.	Interstate	7	6	35.0	6.8	2.4	Frt.	1	1	1908	Superior, Wis.	Duluth, Minn.
100775		Ga. s.	In Time.	9	9	23.0	13.4	4.0	Fsh.	2	1	1885	Noank, Conn.	New London, Conn.
215780		Ga. s.	Intruder	10	9	31.0	9.4	4.0	Fsh.	1	20	1915	Ludington, Mich.	Grand Haven, Mich.
202906	KVBF	Ga. y.	INVADER.	155	141	112.7	25.6	13.5	Yct.	22	100	1905	Boston, Mass.	San Francisco, Cal.

1 Formerly st. s. Capt. Dave Wagoner.

2 Formerly ga. y. (a) Inspector.
(b) Cruiser.† Oil engine.
‡ Quadruple screw.

§ Sold alien Feb. 6, 1919.

Official No.	Signal letters.	Rig.
100706	Ga. s.
204804	Ga. s.
207536	Ga. s.
100506	Ga. s.
100138	Ga. s.
210859	Ga. s.
206165	Ga. s.
210012	Ga. s.
206774	Ga. s.
100121	Ga. s.
100434	Ga. s.
100698	Ga. s.
100705	Ga. s.
100791	Ga. s.
206608	Ga. s.
207113	Ga. s.
210239	Ga. s.
213177	Ga. s.
100693	Ga. s.
100778	Ga. s.
200979	Ga. s.
100337	Ga. s.
200061	Ga. s.
211481	Ga. s.
218214	Ga. s.
213243	Ga. s.
100675	Ga. s.
100454	Ga. s.
100670	Ga. s.
100655	Ga. s.
204021	Ga. s.
100389	Ga. s.
204061	Ga. s.
210842	Ga. s.
218274	Ga. s.
206114	Ga. s.
209299	Ga. s.
100564	Ga. s.
100649	Ga. s.
202160	Ga. s.
212497	Ga. s.
100664	Ga. s.
100276	Ga. s.
204683	Ga. s.
210403	Ga. s.
203320	Ga. s.
100605	Ga. s.
210621	Ga. s.
211931	Ga. s.
214749	Ga. s.
216072	Ga. s.
100441	Ga. s.
100792	Ga. s.
206857	Ga. s.
214812	Ga. s.
201722	Ga. s.
206181	Ga. s.
211471	Ga. s.
214076	Ga. s.
214999	Ga. s.
100580	Ga. s.
213339	Ga. s.
214084	Ga. s.
157282	Ga. s.
100742	Ga. s.
200651	Ga. s.
206148	Ga. s.
200699	Ga. s.
208117	Ga. s.
213229	Ga. s.
211470	Ga. s.
20782	Ga. s.
20213	Ga. s.
21355	Ga. s.
	KWB	
	LCRW	
	LDN	

MERCHANT MOTOR VESSELS OF THE UNITED STATES—Continued.

Official No.	Signal letters.	Rig.	Name of vessel.	Gross tonnage.	Net tonnage.	Length.	Breadth.	Depth.	Service.	Crew.	Indicated horsepower.	When built.	Where built.	Home port (where permanent document issues).
						Feet.	Feet.	Feet.	Tow.					
213639		Ga. s.	Irma W.	11	8	40.0	11.2	3.5	Tow.	1	60	1915	Cove, Tex.	Houston, Tex.
212794		Ga. s.	Irven	11	8	36.4	11.6	5.2	Fsh.	3	35	1914	Portland, Me.	Portland, Me.
206820		Ga. s.	Irving	8	6	26.8	9.0	3.7	Pas.	2	23			New York, N. Y.
204619		Ga. s.	Irving D. Olsen	8	5	31.3	11.9	5.8	Fsh.	2		1907	Friendship, Me.	Vinalhaven, Me.
211241		Ga. y.	Irwin III	37	32	55.5	15.1	6.0	Yct.	2	65	1913	New York, N. Y.	New York, N. Y.
215806		Ga. s.	Isaac Fass.	47	26	58.3	18.5	5.8	Frt.	3	85	1917	West Norfolk, Va.	Norfolk, Va.
209790		Ga. s.	Isa L.	17	10	40.0	15.0	7.6	Frt.	2	10	1912	Belfast, Me.	Rockland, Me.
100537		Ga. s.	Isa M.	14	11	48.2	13.8	3.5	Oys.	2		1899	Northport, N. Y.	Provincetown, Mass.
201909		Ga. s.	Isa and Beulah	15	9	38.4	13.7	7.0	Frt.	1		1905	Friendship, Me.	Machias, Me.
100430		Ga. s.	Isabel	6	5	31.2	13.2	3.5	Msc.	1		1884	Babylon, N. Y.	Patchogue, N. Y.
100801		El. s.	Isabel	6	6	36.0	7.4	4.0	Msc.	1	8	1903	Bayonne, N. J.	New York, N. Y.
202629		Ga. s.	Isabel	14	10	50.0	13.4	3.9	Frt.	2		1905	Southport, N. C.	Wilmington, N. C.
207684		Ga. s.	Isabel	12	8	42.0	11.4	6.5	Fsh.	2		1910	Sedgwick, Me.	Rockland, Me.
204344		Ga. s.	Isabel	7	5	45.0	12.7	3.0	Oys.	1	17	1903	Oriole, Md.	Cape Charles, Va.
212516		Ga. p.	Isabel	15	14	37.5	8.8	2.5	Pas.	1	6	1914	Berlin, Wis.	Milwaukee, Wis.
217258		Ga. y.	Isabel W.	17	13	48.9	10.5	8.9	Yct.	1	56	1914	Terminal Island, Cal.	Los Angeles, Cal.
206375		Ga. s.	Isabel Cowan	14	12	49.5	15.6	3.0	Msc.	2	40	1908	Rockaway Beach, N. Y.	New York, N. Y.
212972		Ga. s.	Isabel Lee	16	11	44.3	12.3	4.0	Frt.	1	45	1915	Dames Point, Fla.	Miami, Fla.
100628		Ga. s.	Isabel Parsons	12	11	33.7	12.6	6.3	Fsh.	7		1897	Friendship, Me.	Portland, Me.
215800		Ga. s.	Isabell H.	13	12	38.0	10.0	4.0	Fsh.	2	40	1917	Charlevoix, Mich.	Grand Haven, Mich.
214477		Ga. s.	Isabell No. 2	66	45	61.1	16.0	5.4	Pas.	3	120	1916	Monroe, Fla.	Jacksonville, Fla.
202018		Ga. s.	Isabella	15	10	47.2	17.0	2.5	Oys.	2		1905	Bridgeport, Conn.	New Haven, Conn.
207106		Ga. s.	Isabella	16	15	40.0	10.6	4.2	Fsh.	4	30	1909	Shell Lake, Wis.	Milwaukee, Wis.
210006		Ga. y.	Isabella	22	15	46.5	10.4	5.2	Yct.	2	27	1907	Racine, Wis.	Do.
207400	LBMF	Ga. s.	Isabella II	29	26	52.8	12.2	5.3	Yct.	1	30	1910	New York, N. Y.	New York, N. Y.
204612		Ga. s.	Isabelle	26	13	55.4	16.9	4.5	Pas.	3		1907	Thunderbolt, Ga.	Savannah, Ga.
212653		Ga. s.	Isabelle R.	20	13	48.0	12.4	4.0	Fsh.	3	30	1914	Klawack, Alaska	Wrangell, Alaska
217688		Ga. s.	Isabelle Place	10	6	41.8	10.3	4.2	Frt.	1	40	1919	Collington, N. C.	Norfolk, Va.
100582		Ga. s.	Isidora	15	10	48.0	14.0	2.9	Frt.	2		1894	Manatee, Fla.	Tampa, Fla.
161769	KMRS	Ga. s.	Isis	17	17	43.5	12.3	7.5	Yct.	2		1896	South Boston, Mass.	Philadelphia, Pa.
215391		Ga. s.	Isis	28	24	52.6	14.2	5.7	Fsh.	7	40	1917	Seattle, Wash.	Juneau, Alaska
214305		Ga. s.	Iskoot	10	7	49.2	11.5	2.4	Pas.	2	48	1916	Wrangell, Alaska	Wrangell, Alaska
210082		Ga. s.	Iskum	15	10	48.0	12.8	4.9	Pas.	1	50	1912	Winslow, Wash.	Seattle, Wash.
44187		Ga. s.	Island Belle	9	9	38.2	13.0	4.4	Fsh.	3	16	1861	Newport, R. I.	Providence, R. I.
100490		Ga. s.	Island Belle	135	92	93.0	18.4	7.5	Frt.	3		1891	Buffalo, N. Y.	Portland, Me.
203467		Ga. s.	Island Belle	8	7	38.4	10.0	3.9	Frt.	2		1906	Olcott, N. Y.	Buffalo, N. Y.
215843		Ga. s.	Island Belle	20	13	46.8	13.3	3.3	Pas.	2	24	1917	Ewell, Md.	Crisfield, Md.
203631		Ga. s.	Island Boy	11	7	42.6	11.0	4.7	Frt.	1	65	1911	Stockton, Cal.	San Francisco, Cal.
214127		Ga. s.	Island Count.	15	10	45.5	13.0	5.1	Frt.	1	100	1916	do.	Do.
214128		Ga. s.	Island Countess	15	10	45.5	13.0	5.1	Frt.	1	100	1916	do.	Do.
215438		Ga. s.	Island Duchess	15	10	45.6	13.0	5.0	Frt.	1	100	1917	do.	Do.
215439		Ga. s.	Island Duke	15	10	45.6	13.0	5.0	Frt.	1	100	1917	do.	Do.
214652		Ga. s.	Island Emperor	21	12	52.2	14.2	5.8	Tow.	1	150	1916	do.	Do.
215440		Ga. s.	Island Empress	22	15	52.2	14.2	5.8	Frt.	1	150	1917	do.	Do.
202890		Ga. s.	Island Flyer	14	10	56.0	9.9	2.5	Pas.	1		1906	Tacoma, Wash.	Seattle, Wash.
100785		Ga. s.	Island Home	45	43	58.9	20.6	4.8	Fsh.	3	50	1903	Plantation Key, Fla.	Miami, Fla.
206335		Ga. s.	Island King	13	9	46.9	12.0	5.1	Pas.	1	9	1911	Stockton, Cal.	San Francisco, Cal.
211691		Ga. s.	Island Prince	15	10	46.0	13.5	5.6	Frt.	1	100	1913	do.	Do.
211963		Ga. s.	Island Princess	15	10	45.5	13.2	5.5	Frt.	1	100	1913	do.	Do.
209695		Ga. s.	Island Queen	13	9	46.9	12.0	5.2	Pas.	1	30	1912	do.	Do.
212364		Ga. p.	Island Queen	11	11	59.2	17.7	1.3	Frt.	1	25	1914	New Harmony, Ind.	Evansville, Ind.
215309		Ga. s.	Island Queen	6	5	35.5	11.2	2.1	Frt.	2	20	1907	Vicksburg, Miss.	Vicksburg, Miss.
202400		Ga. s.	Island Transfer	12	10	43.8	20.0	1.7	Pas.	1		1905	Seattle, Wash.	Pt. Townsend, Wash.
208956		Ga. s.	Islander	13	9	47.1	12.1	4.8	Pas.	1	50	1911	Stockton, Cal.	San Francisco, Cal.
210987		Ga. s.	Islander	15	15	36.6	9.3	4.0	Frt.	1	30	1912	Sturgeon Bay, Wis.	Milwaukee, Wis.
212105		Ga. s.	Islander	14	9	47.7	11.7	4.8	Fsh.	2	30	1912	Castle Danger, Minn.	Duluth, Minn.
214940	LFBN	Ga. y.	Islander	25	23	48.0	12.0	5.5	Yct.	1	65	1916	East Greenwich, R. I.	Boston, Mass.
215699		Ga. s.	Islander	5	5	43.0	10.0	1.8	Frt.	1	30	1917	Wheeling, W. Va.	Pittsburgh, Pa.
209257		Ga. s.	Isle of Surry	38	16	60.1	17.5	5.3	Frt.	2	50	1911	Crittenden, Va.	Norfolk, Va.
120625	KDFJ	Ga. y.	Isolde	29	28	47.5	16.8	6.5	Yct.	2		1885	Thomaston, Me.	Baltimore, Md.
100684		Ga. s.	Israella	13	11	39.4	12.0	4.4	Tow.	3		1899	Paulsboro, N. J.	Philadelphia, Pa.
202259		Ga. y.	It	17	12	52.3	11.0	5.0	Yct.	1		1904	Chester, Conn.	Hartford, Conn.
212458		Ga. s.	It	15	10	45.0	10.6	4.5	Fsh.	1	30	1915	Blaine, Wash.	Seattle, Wash.
216825		Ga. s.	It	5	5	33.7	9.1	4.0	Fsh.	0	15	1909	Bellingham, Wash.	Do.
206981		Ga. y.	Itasca	43	34	68.0	15.6	8.8	Yct.	3	50	1908	Stamford, Conn.	Houston, Tex.
206134		Ga. y.	Itasca	17	14	36.7	12.0	4.5	Yct.	1	12	1910	St. Paul, Minn.	Jacksonville, Fla.
210572		Ga. s.	Itzabyrd	6	5	30.2	8.6	3.8	Pas.	1	15	1907	Green Bay, Wis.	Milwaukee, Wis.
205820		Ga. s.	Iva	10	7	31.3	10.6	4.8	Tow.	1	45	1908	Tottenville, N. Y.	New York, N. Y.
212706		Ga. s.	Iva Rose	11	10	27.3	10.5	3.0	Fsh.	1	20	1914	Glen Haven, Mich.	Grand Haven, Mich.
100370		Ga. s.	Iva S. Barnes	15	14	38.0	15.6	5.0	Frt.	2		1884	Whiting, Me.	Eastport, Me.
100631		Ga. s.	Ivah Ray	11	7	37.9	14.5	3.8	Oys.	2		1892	Seabright, N. J.	Perth Amboy, N. J.

1 Formerly ga. y. {
 a Chat.
 b Roba.

2 Formerly ga. y. {
 a Vidofner.
 b Isis.
 c Tarolinta.
 d Rebecca.

3 Formerly ga. s. Katharine.
 4 Formerly sch. y. Flossa.
 † Oil engine.

MERCHANT MOTOR VESSELS OF THE UNITED STATES—Continued.

Official No.	Signal letters.	Rig.	Name of vessel.	Gross tonnage.	Net tonnage.	Length.	Breadth.	Depth.	Service.	Crew.	Indicated horsepower.	When built.	Where built.	Home port (where permanent document issues).
100343		Ga. s.	Ivy L. Leonard	31	21	64.2	18.1	4.8	Frt.	2		1883	Madison, Md.	Crisfield, Md.
200841		Ga. s.	Ivanhoe	8	5	32.0	9.0	3.6	Tow.	1		1904	Seattle, Wash.	Pt. Townsend, Wash.
211542		Ga. s.	Iveagh	10	5	38.8	12.0	4.6	Fas.	2	30	1902	Brooklyn, N. Y.	New York, N. Y.
100449		Ga. s.	Ivy	9	9	42.0	15.0	3.5	Frt.	1		1899	Solomons, Md.	Norfolk, Va.
218355		Ga. s.	Ivy	13	10	39.5	11.3	4.4	Fas.	1	25	1918	Choupique, La.	Morgan City, La.
210347		Ga. s.	Isaac Walton	60	60	55.0	16.5	4.0	Fah.	2	12	1912	Muskegon, Mich.	Grand Haven, Mich.
J.														
210185		Ga. s.	J. B.	11	7	38.5	12.8	3.3	Oys.	1		1912	Brunswick, Ga.	Brunswick, Ga.
214136		*Ga. p.	J. H.	32	20	61.0	14.0	2.0	Fer.	3	30	1916	Paducah, Ky.	Memphis, Tenn.
214948		*Ga. p.	J. L.	12	10	45.4	9.9	2.2	Fas.	1	12	1916	Tiger Tail, Tenn.	St. Louis, Mo.
77075		Ga. s.	J. Chutti	13	11	35.0	15.0	3.6	Fas.	4		1892	Biloxi, Miss.	New Orleans, La.
106722		Ga. s.	J. J. Boyd	14	7	50.0	13.0	3.8	Frt.	1	15	1899	Baltimore, Md.	Reedville, Va.
2115818		Ga. s.	J. L. C.	14	14	32.0	10.0	1.2	Fas.	1	18	1917	Marked Tree, Ark.	St. Louis, Mo.
204853		Ga. s.	J. Van Wyen	14	12	44.4	15.3	3.4	Oya.	1		1908	Patchogue, N. Y.	Patchogue, N. Y.
77511		Ga. s.	J. Warren	10	7	35.0	10.0	3.4	Frt.	1		1901	Coquille, Oreg.	Marshfield, Oreg.
77415		Ga. s.	*J. A. Cummins	98	63	96.6	19.7	6.9	Frt.	13		1896	San Francisco, Cal.	Honolulu, Hawaii
214027		Ga. s.	J. A. G.	10	8	33.5	11.3	4.4	Fah.	1	14	1916	Poulsbo, Wash.	Seattle, Wash.
77181		Ga. s.	J. A. Gault	6	5	25.8	12.4	3.7	Oya.	1	10	1895	Atlantic City, N. J.	Philadelphia, Pa.
209620		Ga. s.	J. A. Wiley	24	18	51.6	15.1	5.2	Fah.	2	60	1912	Solomons, Md.	Reedville, Va.
213241		Ga. s.	J. A. Y.	9	5	34.0	10.0	4.0	Fas.	1	26	1915	Juneau, Alaska	Juneau, Alaska
213448		Ga. s.	J. B. Flaherty	11	10	30.5	9.5	3.8	Msc.	1	12	1906	Racine, Wis.	Milwaukee, Wis.
214505		Ga. s.	J. B. HAVERSTICK	10	10	33.5	8.0	3.6	Fas.	1	12	1913	Grafton, Ill.	Memphis, Tenn.
211252		*Ga. p.	J. B. Roberts	8	7	53.1	10.0	2.0	Tow.	1	12	1912	Hanna, W. Va.	Cincinnati, Ohio
205003		*Ga. p.	J. B. S.	11	11	55.0	16.5	1.6	Fas.	2	15	1908	Grayville, Ill.	St. Louis, Mo.
210204		Ga. s.	J. C. Byers	9	6	42.8	11.7	3.2	Fah.	1	40	1911	Fairport, Mich.	Toledo, Ohio.
77339		Ga. s.	J. C. Elliott	28	16	51.7	12.4	6.7	Frt.	2		1896	Terminal Island, Cal.	San Diego, Cal.
210897		Ga. s.	J. D. Minor	18	8	48.5	19.1	3.0	Fah.	6	36	1913	Biloxi, Miss.	Gulfport, Miss.
77157		Ga. s.	J. D. Patterson	16	11	50.0	11.2	4.9	Fas.	2	20	1894	Bordentown, N. J.	Baltimore, Md.
211298		Ga. s.	J. F. Buck	8	6	40.6	12.0	3.2	Frt.	2	20	1912	Carrabelle, Fla.	Apalachicola, Fla.
77151		Ga. s.	J. F. McMorrow	14	8	40.7	12.7	5.6	Fah.	3		1894	Boston, Mass.	Gloucester, Mass.
76548		Ga. s.	J. F. Penney	17	8	45.2	16.5	5.0	Oya.	4	20	1884	Moriches, N. Y.	Philadelphia, Pa.
77222		Ga. s.	J. F. White	10	5	43.0	13.0	3.8	Msc.	1		1896	Grafton, Va.	Newport News, Va.
210471		*Ga. p.	J. G. Oles	6	5	51.8	8.4	1.6	Fas.	1	8	1912	Grantsville, W. Va.	Pittsburgh, Pa.
203600		Ga. s.	J. H. Alvah	13	8	42.4	15.2	3.5	Oys.	2		1906	Port Haywood, Va.	Cape Charles, Va.
77516		Ga. s.	J. H. B.	14	13	45.0	16.0	4.0	Oys.	1		1902	Brookhaven, N. Y.	Patchogue, N. Y.
210017		Ga. s.	J. H. Crockett	15	14	64.6	10.1	2.5	Frt.	0	20	1911	Portland, Oreg.	Portland, Oreg.
76112		Ga. s.	J. H. Marshall	9	5	38.9	10.9	3.6	Msc.	1		1879	York County, Va.	Newport News, Va.
77495		Ga. s.	J. H. Meek	7	7	43.5	14.2	3.9	Frt.	1		1901	Oriskany, Md.	Reedville, Va.
75817		Ga. s.	J. H. Potter	12	9	42.1	13.8	3.9	Frt.	1		1875	North River, N. C.	New Bern, N. C.
208501		Ga. s.	J. H. Sisson	35	24	64.2	16.0	5.9	Fah.	5	75	1911	Astoria, Oreg.	Wrangell, Alaska
214081		Ga. s.	J. H. Steele	106	60	84.7	22.5	6.7	Fas.	9	100	1916	Solomons, Md.	Baltimore, Md.
12787		Ga. s.	J. H. Stevens	94	58	100.0	21.3	6.6	Frt.	5		1866	Detroit, Mich.	Milwaukee, Wis.
76817		Ga. s.	J. H. Still	32	29	58.2	17.8	5.0	Frt.	1		1889	Bay Port, N. Y.	Patchogue, N. Y.
76630		Ga. s.	J. I. Housman	7	6	29.8	13.3	3.4	Fah.	1		1885	Patchogue, N. Y.	Do.
215536		*Ga. p.	J. J. Finley	17	14	48.4	10.0	2.0	Tow.	1	22	1917	Cottonwood Point, Mo.	St. Louis, Mo.
207025		*Ga. p.	J. J. Gore	9	8	59.2	11.5	1.9	Frt.	3	30	1909	Celina, Tenn.	Nashville, Tenn.
214653		*Ga. p.	J. J. Owen	8	7	30.3	9.0	2.3	Fas.	1	18	1916	Corning, Ark.	St. Louis, Mo.
77087		Ga. s.	J. J. Snellenburg	8	7	30.1	14.0	3.9	Msc.	1		1893	Atlantic City, N. J.	Philadelphia, Pa.
76016		Ga. s.	J. J. Stofen	32	22	53.0	21.0	4.3	Frt.	1	20	1873	San Francisco, Cal.	San Francisco, Cal.
76570		Ga. s.	J. J. Womble	18	16	45.7	15.0	4.0	Frt.	2		1885	Norfolk, Va.	Norfolk, Va.
213287		Ga. s.	J. M. Marshall	103	60	100.8	22.8	10.6	Fah.	15		1915	Essex, Mass.	Gloucester, Mass.
206367		Ga. s.	J. N. Coombs	10	7	41.4	9.7	4.9	Fas.	2	25	1906	Apalachicola, Fla.	Apalachicola, Fla.
210205		Ga. s.	J. N. Dewey	14	10	51.6	14.4	3.3	Fah.	4	70	1911	Toledo, Ohio.	Toledo, Ohio.
216956		*Ga. p.	J. P. Hagler	11	11	56.5	12.0	2.0	Tow.	2	22	1918	Sale Creek, Tenn.	Chatanooga, Tenn.
76744		Ga. s.	J. P. Moore	14	8	48.3	13.5	4.0	Oya.	3		1888	Poquoson, Va.	Newport News, Va.
211575		*Ga. p.	J. P. Muggah	25	16	63.2	16.0	2.8	Tow.	3	40	1913	Franklin, La.	Morgan City, La.
210951		Ga. s.	J. P. Todd II	17	12	40.0	13.4	5.4	Fah.	4	40	1913	Seattle, Wash.	Ketchikan, Alaska
212316		Ga. s.	J. P. Williams	37	33	58.5	13.5	4.8	Fas.	4	95	1914	Carrabelle, Fla.	Apalachicola, Fla.
213584		Ga. s.	J. Q. Adams	13	6	45.0	14.3	3.4	Frt.	1	37	1915	Eclipse, Va.	Norfolk, Va.
75280		Ga. s.	J. R. Atwood	43	41	63.1	19.4	6.7	Fah.	1		1871	Bath, Me.	Boston, Mass.
212558		Ga. s.	J. R. Dixon	11	9	41.5	9.6	3.3	Frt.	1	18	1914	Atlantic, N. C.	Beaufort, N. C.
210522		*Ga. p.	J. S. Gibson	7	7	54.0	10.0	1.6	Frt.	2	7	1912	Brown's Cross Roads, Ky.	Louisville, Ky.
200830		Ga. s.	J. S. Murrow	28	21	61.2	20.5	4.7	Msc.	3		1904	Apalachicola, Fla.	Mobile, Ala.
211797		Ga. s.	J. S. Moore	20	9	48.5	15.8	5.0	Oya.	2	40	1913	Poquoson, Va.	Newport News, Va.
77059		Ga. s.	J. T. Parks	10	6	51.0	13.6	3.6	Oys.	1	18	1892	Oriskany, Md.	Do.
209749		Ga. s.	J. T. Robinson	18	12	45.5	14.0	2.5	Fah.	2	30	1908	Yakutat, Alaska	Juneau, Alaska
209041		*Ga. p.	J. W. Adams	27	9	54.0	10.0	6.5	Tow.	1	30	1911	Madison, Ind.	Cincinnati, Ohio.
76070		Ga. s.	J. W. Ames	13	13	54.5	14.4	2.8	Frt.	1		1879	Norfolk, Va.	Norfolk, Va.
211712		Ga. s.	J. W. Brooks	28	19	56.7	16.3	4.7	Frt.	3	30	1913	Madison, Md.	Baltimore, Md.
211642		*Ga. p.	J. W. Cox	25	25	55.0	12.6	2.6	Tow.	2	25	1913	Hermann, Mo.	St. Louis, Mo.
210475		Ga. s.	J. W. Foggie	9	8	40.4	13.0	3.1	Frt.	1	12	1912	Chesconnewer, Va.	Cape Charles, Va.
217963		Ga. s.	J. W. Hawthorn	8	6	32.8	8.9	4.0	Frt.	2	12	1911	Long Island, N. Y.	Philadelphia, Pa.

* Formerly ga. s. Annie Ellsworth.

* Formerly Hawaiian st. s. J. A. Cummins.

† Composite.

MERCHANT MOTOR VESSELS OF THE UNITED STATES—Continued.

Official No.	Signal letters.	Rig.	Name of vessel.	Gross tonnage.	Net tonnage.	Length.	Breadth.	Depth.	Service.	Crew.	Indicated horsepower.	When built.	Where built.	Home port (where permanent document issues).
						<i>Feet.</i>	<i>Feet.</i>	<i>Feet.</i>						
206742		Ga. s.	J. W. Lathrop	14	13	49.0	14.0	3.5	Frt.	2	1900	Southport, N. C.	Wilmington, N. C.
212509		Ga. s.	J. W. Murphy	20	6	46.5	14.0	4.7	Frt.	1	30	1914	Norfolk, Va.	Norfolk, Va.
208138		*Ga. p.	J. W. Phillips	6	6	47.5	8.2	2.4	Fer.	1	6	1910	Capertons Ferry, Ala.	Mobile, Ala.
210307		*Ga. p.	J. W. Sanford	36	36	86.0	24.5	2.5	Pas.	3	125	1912	Chamberlain, S. Dak.	Pembina, N. Dak.
76494		Ga. s.	J. W. Spagot	8	7	31.5	10.8	3.3	Frt.	2	1885	Nansemond County, Va.	Norfolk, Va.
214513		*Ga. p.	J. W. Wheeler	19	17	43.8	12.0	2.4	Tow.	1	25	1916	Madison, Ark.	St. Louis, Mo.
76377		Ga. s.	J. B. W. Curet	40	23	61.6	21.6	4.7	Frt.	4	24	1888	Jordan River, Miss.	Mobile, Ala.
76546		Ga. s.	J. D. C. Hanna	10	6	53.0	13.9	3.6	Frt.	2	1884	Somerset County, Md.	Annapolis, Pa.
75227		Ga. s.	J. Calhoun Johnson	30	20	59.1	19.1	4.8	Oys.	6	20	1870	Accomac County, Md.	Philadelphia, Pa.
201089		Ga. s.	J. Harry Lyons	15	14	51.6	15.0	3.8	Pas.	2	24	1904	Atlantic City, N. J.	Do.
77078		Ga. s.	J. Henry Edmunds	72	45	87.3	21.6	9.2	Plt.	11	1893	Brooklyn, N. Y.	Wilmington, Del.
76595		Ga. s.	J. Thomas Gibbons	11	5	50.0	13.0	3.2	Msc.	2	1885	Somerset County, Md.	Newport News, Va.
77257		Ga. s.	J. Willard Morgan	15	13	41.0	15.5	4.3	Frt.	1	1897	Atlantic City, N. J.	Philadelphia, Pa.
203219		*Ga. p.	J. C. & B.	13	5	53.7	14.0	3.6	Frt.	3	1906	Westwego, La.	New Orleans, La.
77036		Ga. s.	J. and C. Heinley	41	37	67.0	20.6	4.8	Frt.	1	1892	Amityville, N. Y.	New York, N. Y.
213765		Ga. s.	J. & M. Lewis	8	7	34.8	9.8	2.7	Frt.	1	14	1915	Atlantic, N. C.	Beaufort, N. C.
76627		Ga. s.	J. and P. Bradford	23	14	54.0	15.6	4.4	Frt.	2	1885	Solomons Island, Md.	Newport News, Va.
211299		Ga. s.	Jace	14	11	39.2	12.4	5.4	Pas.	1	32	1912	Carlstadt, N. J.	New York, N. Y.
209006		*Ga. y.	Jack	31	22	47.2	10.0	2.3	Yct.	2	15	1911	St. Francis, Ark.	Memphis, Tenn.
214830		*Ga. p.	Jack Snipe	7	5	30.3	7.0	1.4	Pas.	1	6	1917	Madison, Ark.	St. Louis, Mo.
76739		Ga. s.	Jack McGowan	7	7	32.5	13.6	3.5	Fsh.	1	1888	Patchogue, N. Y.	Greenport, N. Y.
212881		Ga. s.	Jackson and Arthur	27	14	48.5	14.0	6.0	Cod.	8	50	1914	Gloucester, Mass.	Provincetown, Mass.
216196		Ga. s.	Jackson County	15	15	55.0	22.5	2.2	Fer.	1	20	1918	Pascoquia, Miss.	Gulport, Miss.
200638		Ga. s.	Jack Ockers	29	27	56.0	18.6	5.4	Oys.	9	1904	Patchogue, N. Y.	Philadelphia, Pa.
218985		Ga. s.	Ja-Ka-Dan	11	7	34.4	9.8	5.5	Pas.	1	14	1918	Juneau, Alaska	Skagway, Alaska
76892		Ga. s.	James Carroll	11	10	36.0	13.4	3.9	Pas.	2	1885	Keyport, N. J.	Perth Amboy, N. J.
204689		Ga. s.	James Denson	31	17	60.0	13.0	3.6	Pas.	3	1907	Sallsbury, Md.	Baltimore, Md.
73242		Ga. s.	James Dunbar	33	30	56.0	20.0	4.2	Frt.	2	1870	Nyack, N. Y.	New York, N. Y.
205702		Ga. s.	James Emma	12	8	49.0	14.8	4.1	Frt.	1	1908	Marks, Miss.	Vicksburg, Miss.
214175		Ga. s.	James F.	12	10	39.0	8.4	3.3	Frt.	1	40	1916	Meredosia, Ill.	Peoria, Ill.
76621		Ga. s.	James Humphrey	9	9	35.0	15.3	3.4	Pas.	1	1886	Patchogue, N. Y.	New York, N. Y.
213281		Ga. s.	James Monroe	14	11	40.5	10.3	5.0	Pas.	1	24	1910	Brooklyn, N. Y.	Philadelphia, Pa.
77016		Ga. s.	James Mulvey	18	7	42.0	16.4	4.5	Oys.	5	30	1892	Greenwich, N. J.	Do.
212857		*Ja. p.	James O.	33	16	55.0	10.0	2.2	Tow.	1	12	1915	Rochester, Ky.	St. Louis, Mo.
215168		Ga. s.	James Ossie	22	17	53.4	12.0	2.7	Frt.	1	12	1917	Dyersburg, Tenn.	Memphis, Tenn.
200582		*Ga. p.	James R.	14	14	63.0	12.0	2.5	Pas.	2	15	1903	Higginsport, Ohio	Mobile, Ala.
211576		Ga. s.	James Roe	9	6	33.7	9.8	6.6	Frt.	1	15	1913	Seattle, Wash.	Seattle, Wash.
218018	LJRV	Ga. s.	James Timpson	2,016	1,646	280.8	45.0	21.0	Frt.	25	500	1918	Portland, Oreg.	New York, N. Y.
203269		*Ga. p.	James A. Doyle	9	9	48.3	8.3	2.0	Tow.	2	1904	Tyrone, Ky.	Pittsburgh, Pa.
77333		Ga. s.	James C. Tawes	14	8	53.5	14.0	3.0	Oys.	1	1899	Monie, Md.	Newport News, Va.
205847		Ga. s.	James E. Brown	8	8	31.0	8.0	7.0	Frt.	1	13	1908	Buffalo City, N. C.	Norfolk, Va.
78043		Ga. s.	James E. King	8	7	38.0	13.9	2.3	Frt.	2	1878	Isle of Wight County, Va.	Do.
77189		Ga. s.	James E. Khrwan	22	14	64.0	17.7	4.3	Frt.	2	1895	Kent Island, Md.	Annapolis, Md.
77080		Ga. s.	James E. Richardson	10	7	51.2	13.9	3.2	Frt.	2	1892	Oriole, Md.	Reedville, Va.
77528		Ga. s.	James F. McKenna	95	50	78.0	27.6	6.3	Frt.	2	1902	San Francisco, Cal.	San Francisco, Cal.
210480		Ga. s.	James J. Kehoe No. 3	10	7	39.6	13.5	3.8	Frt.	2	24	1918	Brooklyn, N. Y.	New York, N. Y.
215192		Ga. s.	James M. Burke	28	11	53.8	14.4	6.4	Fsh.	45	1907	Boothbay, Me.	Provincetown, Mass.
207163		Ga. s.	James N. Gillett, jr.	9	6	38.7	10.8	3.8	Tow.	1	45	1907	San Francisco, Cal.	San Francisco, Cal.
207999		Ga. s.	James O. Sheppard	33	16	61.1	20.5	5.2	Frt.	6	25	1910	Greenwich, N. J.	Philadelphia, Pa.
77141		Ga. s.	James R. Clark	71	36	80.8	20.5	8.6	Fsh.	19	48	1894	Essex, Mass.	Boston, Mass.
76837		Ga. s.	James T. Dennis	14	9	54.0	13.3	4.0	Oys.	6	7	1899	Oriole, Md.	Cape Charles, Va.
216452		Ga. s.	James W. Webster	16	12	36.6	11.4	7.2	Tow.	2	25	1918	Seattle, Wash.	Seattle, Wash.
77674		Ga. s.	James and Esther	76	47	81.7	21.0	9.0	Fsh.	16	1903	Essex, Mass.	Portland, Me.
202969		Ga. s.	Jane	18	6	40.1	12.5	3.5	Frt.	2	1905	Queenstown, Md.	Baltimore, Md.
212166		Ga. s.	Jane	9	9	50.8	13.9	6.2	Frt.	1	75	1914	Westlake, La.	New York, N. Y.
213277		*Ga. p.	Jane E.	11	10	31.0	9.6	3.3	Frt.	2	15	1914	Frankfort, Ky.	Louisville, Ky.
212806		Ga. s.	Jane Elizabeth	11	10	31.0	9.6	3.3	Frt.	2	10	1916	Oconto, Wis.	Milwaukee, Wis.
212955	LFRP	Ga. y.	Jane IV	22	22	51.0	14.2	4.8	Yct.	2	60	1915	Miami, Fla.	New York, N. Y.
214601	LGNR	Ga. y.	Jane VI	63	43	67.5	17.3	8.2	Yct.	4	108	1916	Camden, N. J.	Philadelphia, Pa.
209950		Ga. s.	Jane S.	8	5	42.0	9.0	3.0	Msc.	1	18	1911	Sault Ste. Marie, Mich.	Marquette, Mich.
212787		Ga. s.	Jane S.	11	8	42.7	11.7	4.7	Fsh.	8	40	1914	Los Angeles, Cal.	Astoria, Oreg.
210390		Ga. s.	Janet	10	7	47.0	10.7	3.4	Frt.	2	1912	Atlantic, N. C.	New Bern, N. C.
218497		Ga. s.	Janet	8	6	30.8	8.6	8.7	Fsh.	2	15	1917	Bremerton, Wash.	Seattle, Wash.
206254		Ga. y.	Janey II	22	29	59.0	13.7	7.0	Yct.	2	1909	Greenwich, Conn.	Detroit, Mich.
201670		Ga. s.	Janice D. Pettis	13	8	40.5	13.8	3.2	Oys.	2	40	1906	Bridgeport, Conn.	Providence, R. I.
216322		Ga. s.	Janie K.	13	11	35.7	9.1	5.0	Fsh.	2	15	1918	Seattle, Wash.	Seattle, Wash.
76321		Ga. s.	Janie Baker	6	5	31.8	12.0	3.3	Fsh.	1	1871	Patchogue, N. Y.	Greenport, N. Y.
208738		Ga. s.	Japonica	66	45	85.4	14.5	7.8	Frt.	3	1906	Handsboro, Miss.	Port Arkansas, Tex.
76245		Ga. s.	Jaquette	6	6	32.1	13.4	2.0	Oys.	1	1869	Keyport, N. J.	Perth Amboy, N. J.
202280		*Ga. p.	Jarrett	12	10	54.3	9.8	2.7	Pas.	1	1903	Clarrington, Ohio	Cincinnati, Ohio.
212481		Ga. s.	Jason	7	6	25.6	9.3	3.7	Fsh.	1	9	1914	Seattle, Wash.	Seattle, Wash.
210145		Ga. s.	Jaunita	19	10	62.0	14.3	3.2	Frt.	2	1912	Hardys Bridge, N. C.	New Bern, N. C.
77149		Ga. y.	Javelin	19	19	44.1	12.0	6.3	Yct.	1	18	1894	Hollyoak, Del.	New York, N. Y.
76632		Ga. s.	Jay	18	7	46.0	17.2	3.6	Oys.	5	1886	Goshen, N. J.	Philadelphia, Pa.

1 Formerly ga. s. Home.

2 Formerly ga. s. Caroline.

MERCHANT MOTOR VESSELS OF THE UNITED STATES—Continued.

Official No.	Signal letters.	Rig.	Name of vessel.	Gross tonnage.	Net tonnage.	Length.	Breadth.	Depth.	Service.	Crew.	Indicated horsepower.	When built.	Where built.	Home port (where permanent document issues).
						Feet.	Feet.	Feet.						
211300		Ga. s.	Jean.	19	13	43.8	11.0	4.7	Pas.	1	37	1913	Red Bank, N. J.	Perth Amboy, N. J.
211936		*Ga. p.	Jean.	12	9	63.6	16.0	2.6	Tow.	1	22	1912	Antiquity, Ohio.	Pittsburgh, Pa.
213499		Ga. s.	Jean.	9	8	33.0	10.4	4.0	Frt.	2	12	1915	Mora, Wash.	Port Angeles, Wash.
217879		Ga. s.	Jean.	12	9	38.1	10.4	5.2	Fsh.	3	30	1919	Seattle, Wash.	Seattle, Wash.
75020		Ga. s.	Jean Pegeal.	9	8	40.0	11.0	3.0	Frt.	1	1887	Galveston, Tex.	Galveston, Tex.
202447		Ga. y.	Jean and Virginia.	30	13	60.0	12.6	5.5	Fsh.	2	2	1904	New York, N. Y.	Charleston, S. C.
217779		Ga. s.	Jeanne	36	30	58.8	14.1	5.3	Fsh.	6	60	1919	Seattle, Wash.	Seattle, Wash.
208228	LBRP	Ga. s.	Jeanette	99	51	99.0	22.5	10.1	Fsh.	17	96	1910	Gloucester, Mass.	Gloucester, Mass.
77525		Ga. s.	Jeanne	19	13	43.8	13.5	5.0	Frt.	2	1902	Bridgeport, Conn.	Wilmington, Del.
77290		Ga. s.	Jeanne Crozier.	8	7	29.1	12.3	3.8	Frt.	1	1898	Port Republic, N. J.	Philadelphia, Pa.
205483		Ga. s.	Jeanette	13	9	44.6	13.4	3.9	Frt.	2	30	1908	Elkton, Md.	Do.
213412	LFMR	Ga. y.	Jeanette	30	24	62.0	15.5	9.3	Yct.	6	30	1915	East Boothbay, Me.	Hartford, Conn.
214254		Ga. s.	Jeanette	6	6	32.5	13.4	3.4	Pas.	1	1906	Toms River, N. J.	Philadelphia, Pa.
218198		Ga. s.	Jeanette.	8	6	30.6	9.3	4.3	Fsh.	1	8	1919	Seattle, Wash.	Seattle, Wash.
209719		Ga. s.	Jeanette C.	8	8	30.6	8.6	4.0	Fsh.	2	20	1904	Manitowoc, Wis.	Manitowoc, Wis.
203454		Ga. s.	Jeanne	9	6	35.0	12.4	4.0	Frt.	2	10	1906	Unalaklik, Alaska.	Nome, Alaska.
217681		Ga. s.	Jefferson.	26	11	53.9	15.7	5.6	Fsh.	2	85	1919	Sausalito, Cal.	San Francisco, Cal.
205115	KVPH	Ga. y.	JEMMA F. III.	149	133	98.8	21.0	8.1	Yct.	4	250	1908	New York, N. Y.	Buffalo, N. Y.
215256		Ga. s.	Jenne	31	25	52.0	15.4	7.2	Frt.	2	25	1917	Tottenville, N. Y.	New York, N. Y.
212615		Ga. s.	Jeanette.	27	26	57.1	15.6	4.5	Fsh.	2	24	1914	Miami, Fla.	Key West, Fla.
75776		Ga. s.	Jennie	8	7	31.6	12.4	3.8	Pas.	1	7	1875	Newport, R. I.	Providence, R. I.
76508		Ga. s.	Jennie	6	5	31.4	12.1	3.3	Frt.	1	1884	Islip, N. Y.	Patchogue, N. Y.
76697		Ga. s.	Jennie	6	5	25.1	12.3	3.4	Fsh.	1	14	1887	Marshallville, N. J.	Philadelphia, Pa.
76990		Ga. s.	Jennie	6	5	26.0	12.0	3.8	Msc.	1	1884	Newport, R. I.	New Haven, Conn.
204461		Ga. s.	Jennie	9	8	30.6	9.2	3.4	Fsh.	2	1901	Ludington, Mich.	Grand Haven, Mich.
204905		Ga. s.	Jennie	8	6	34.3	9.8	3.3	Pas.	1	22	1908	Astoria, Oreg.	Astoria, Oreg.
204751		Ga. s.	Jennie	18	14	39.2	12.4	4.5	Fsh.	6	20	1911	Seattle, Wash.	Seattle, Wash.
209493		Ga. s.	Jennie	10	9	33.0	13.7	3.3	Oys.	1	25	1911	Inwood, N. Y.	New York, N. Y.
215926		Ga. y.	Jennie	18	11	57.0	8.9	5.5	Yct.	1	60	1904	New Orleans, La.	New Orleans, La.
216700		Ga. s.	Jennie.	8	7	32.0	7.0	3.0	Tow.	1	15	1917	Peoria, Ill.	Peoria, Ill.
76557		Ga. s.	Jennie Arnold.	5	5	31.6	12.0	3.0	Fsh.	1	1876	Squan, N. J.	Patchogue, N. Y.
77140		Ga. s.	Jennie C.	9	7	34.5	13.5	3.5	Pas.	1	20	1894	Merrick, N. Y.	New York, N. Y.
206963		Ga. s.	Jennie D. III.	23	16	46.0	14.0	6.0	Pas.	1	60	1912	Detroit, Mich.	Detroit, Mich.
211282		Ga. s.	Jennie G.	10	9	35.5	10.5	4.1	Msc.	3	40	1913	Newport, R. I.	Greenville, N. Y.
76492		Ga. s.	Jennie Griffin.	17	16	46.4	16.3	4.4	Fsh.	2	1884	Banica, Cal.	San Francisco, Cal.
216425		*Ga. p.	Jennie Lee.	23	23	55.2	12.0	2.5	Tow.	2	20	1918	Frankfort, Ky.	Louisville, Ky.
216210		Ga. s.	Jennie J.	9	6	32.8	10.2	4.1	Fsh.	1	25	1918	Anglesea, N. J.	Philadelphia, Pa.
208795		Ga. s.	Jennie N.	6	5	23.6	7.0	3.4	Fsh.	2	8	1907	Sturgeon, Bay Wis.	Manitowoc, Wis.
77074		Ga. s.	Jennie Ockers.	7	6	30.0	13.0	3.3	Oys.	1	1892	Patchogue, N. Y.	Patchogue, N. Y.
76488		Ga. s.	Jennie R.	10	9	34.5	14.5	3.7	Fsh.	1	1884	do.	Do.
77196		Ga. s.	Jennie R.	9	8	27.0	11.4	5.5	Fsh.	5	10	1895	Bristol, Me.	Boothbay, Me.
76295		Ga. s.	Jennie Reeves.	15	10	42.0	16.0	4.1	Frt.	4	18	1883	Dorchester, N. J.	Philadelphia, Pa.
214395		Ga. s.	Jennie S.	14	11	35.7	11.7	5.0	Pas.	1	30	1912	Yonkers, N. Y.	Boston, Mass.
211508		Ga. s.	Jennie T.	12	7	38.5	12.7	3.4	Fsh.	1	25	1913	Noank, Conn.	Greenville, N. Y.
76997		Ga. s.	Jennie Tucker.	6	5	29.0	13.0	3.2	Oys.	2	1891	Patchogue, N. Y.	Patchogue, N. Y.
207809		Ga. s.	Jennie W.	11	9	35.5	9.2	4.5	Msc.	2	16	1904	West De Pere, Wis.	Marquette, Mich.
76671		Ga. s.	Jennie Wicks.	6	5	28.1	12.5	3.2	Oys.	1	1887	Patchogue, N. Y.	Patchogue, N. Y.
77068		Ga. s.	Jennie A. Hupper	8	8	30.0	11.5	5.7	Pas.	2	10	1892	Bremen, Me.	Newport, R. I.
76403		Ga. s.	Jennie C. Brown.	24	20	45.5	17.5	5.1	Frt.	1	74	1883	Bay Shore, N. Y.	New York, N. Y.
77460		Ga. s.	Jennie F. Decker.	23	16	52.7	16.5	7.0	Fsh.	6	1901	Seattle, Wash.	Seattle, Wash.
77347		Ga. s.	Jennie G. Logan.	16	12	44.0	14.2	6.4	Frt.	2	1899	East Machias, Me.	Eastport, Me.
210898		Ga. s.	Jennie & James.	14	7	50.6	13.4	4.2	Fsh.	3	24	1913	Seyern, Va.	Newport News, Va.
76930		Ga. s.	Jenny	7	7	24.2	12.2	4.6	Fsh.	2	1891	New Bedford, Mass.	New London, Conn.
213731		Ga. s.	Jensen Bros.	7	6	28.7	9.0	3.0	Frt.	2	20	1914	Naubinway, Mich.	Grand Haven, Mich.
77505		Ga. s.	Jeremiah N. Ogden.	35	19	56.0	19.4	5.5	Frt.	5	1901	Greenwich Piers, N. J.	Philadelphia, Pa.
210562		Ga. s.	Jerome	8	5	37.7	9.0	3.9	Pas.	1	18	1910	Brooklyn, N. Y.	Baltimore, Md.
216519		Ga. s.	Jerome	14	13	36.3	12.0	4.4	Pas.	1	24	1917	Chicago, Ill.	Chicago, Ill.
203623		Ga. s.	Jerry	45	23	75.9	21.8	4.7	Frt.	5	70	1906	Biloxi, Miss.	New Orleans, La.
76637		Ga. s.	Jerry Brown.	24	13	45.0	16.4	4.5	Oys.	5	1885	Bayport, N. Y.	New York, N. Y.
217387		Ga. s.	Jersey	11	6	42.2	11.0	4.6	Tow.	1	80	1918	Stookton, Cal.	San Francisco, Cal.
206306		Ga. s.	Jesse	5	5	31.9	9.3	4.0	Frt.	1	10	1911	Georgetown, S. C.	Georgetown, S. C.
76828		Ga. s.	Jesse Johnson.	8	7	35.0	13.1	3.1	Frt.	1	1889	Patchogue, N. Y.	Bridgeport, Conn.
46564		Ga. s.	Jessie	256	209	127.7	25.0	10.8	Frt.	4	1900	Chaumont, N. Y.	Oswego, N. Y.
76280		Ga. s.	Jessie	10	10	29.0	12.3	4.0	Pas.	1	15	1882	Noank, Conn.	Providence, R. I.
77482		Ga. s.	Jessie	7	6	44.6	7.2	3.8	Msc.	2	1886	Oakhosh, Wis.	Manitowoc, Wis.
77515		Ga. s.	Jessie	28	24	62.0	18.5	4.6	Frt.	6	1902	Biloxi, Miss.	Gulfport, Miss.
206105		Ga. s.	Jessie	6	6	34.8	8.8	4.0	Fsh.	2	16	1909	Provincetown, Mass.	Provincetown, Mass.
215405		Ga. s.	Jessie	8	6	32.4	9.0	4.0	Fsh.	2	16	1914	Tacoma, Wash.	Port Angeles, Wash.
207071		Ga. s.	Jessie D.	10	10	40.0	10.0	4.8	Fsh.	3	24	1909	Neponset, Mass.	Provincetown, Mass.
206193		Ga. s.	Jessie D.	9	7	28.6	8.8	3.2	Pas.	1	20	1910	Green Cove Springs, Fla.	Jacksonville, Fla.
218377		Ga. s.	Jessie Dutra.	23	7	45.5	15.5	5.7	Fsh.	3	38	1919	Friendship, Me.	Provincetown, Mass.
77048		Ga. s.	Jessie G.	6	5	29.5	12.9	3.0	Frt.	1	1892	Sayville, N. Y.	Patchogue, N. Y.
210288		Ga. s.	Jessie G.	17	11	32.6	14.6	4.2	Fsh.	1	20	1908	Forked River, N. J.	Tuckerton, N. J.
77497		Ga. s.	Jessie Lewis.	18	13	57.0	16.0	4.5	Frt.	2	1901	Quincy, Va.	Newport News, Va.

1 Formerly ga. s. Delphine.

MERCHANT MOTOR VESSELS OF THE UNITED STATES—Continued.

Official No.	Signal letters.	Rig.	Name of vessel.	Gross tonnage.	Net tonnage.	Length.	Breadth.	Depth.	Service.	Crew.	Indicated horsepower.	When built.	Where built.	Home port (where permanent document issues).
						Feet.	Feet.	Feet.						
76749		Ga. s.	Jessie M.	8	8	33.6	14.7	3.4	Msc.	1	1889	1889	Greenport, N. Y.	Greenport, N. Y.
214897		*Ga. p.	Jessie M.	20	13	59.8	14.0	2.8	Frt.	3	18	1917	Plaquemine, La.	Morgan City, La.
77081		Ga. s.	Jessie Malsen.	32	31	55.0	18.2	4.6	Frt.	2	2	1893	San Francisco, Cal.	San Francisco, Cal.
77104		Ga. s.	Jessie P.	9	9	41.0	13.2	6.2	Fsh.	5	5	1893	Eastport, Me.	Gloucester, Mass.
76554		Ga. s.	Jessie P.	10	10	34.6	13.8	4.0	Frt.	1	1	1884	Narrows, Fla.	Tampa, Fla.
155345		Ga. s.	Jessie Porter	9	8	26.7	11.6	3.0	Gas.	2	2	1898	Key West, Fla.	Key West, Fla.
212061		Ga. s.	Jessie Taylor	22	19	57.5	14.7	4.6	Frt.	2	25	1915	Deep Creek, Va.	Cape Charles, Va.
215380		Ga. s.	Jessina.	18	14	41.0	12.0	4.6	Fsh.	6	20	1917	Dewatto, Wash.	Seattle, Wash.
210125		Ga. s.	Jet	8	8	32.4	9.3	5.0	Cod.	2	16	1912	Neponset, Mass.	Barnstable, Mass.
203655		Ga. s.	Jewel	14	9	31.0	13.0	3.0	Frt.	2	2	1906	Mandarin, Fla.	Jacksonville, Fla.
214366		Ga. s.	Jewel	14	8	42.0	16.0	3.9	Frt.	3	12	1916	Pensacola, Fla.	Pensacola, Fla.
214182		*Ga. p.	Jewel City	8	7	45.3	11.5	2.6	Tow.	2	20	1916	Rome, Ky.	Louisville, Ky.
213923		Ga. s.	Jewel Guard	12	10	40.3	11.7	3.8	Frt.	3	12	1916	Seattle, Wash.	Nome, Alaska.
203882		Ga. s.	Jeweler	13	8	37.9	9.9	3.7	Gas.	1	1	1907	Ballard, Wash.	Seattle, Wash.
76524		Ga. s.	Jim	9	8	48.5	12.6	3.5	Frt.	2	15	1884	Tilghmans Island, Md.	Annapolis, Md.
211431		Ga. s.	Jim	8	5	37.1	10.8	3.4	Fsh.	1	11	1913	Bellingham, Wash.	Seattle, Wash.
212562		Ga. s.	Jim K.	8	7	35.0	9.9	2.6	Gas.	1	20	1914	Park City, Ala.	Mobile, Ala.
208736		Ga. s.	Jim Dandy	8	7	40.5	11.0	3.3	Gas.	4	15	1911	Brooklyn, N. Y.	New York, N. Y.
213186		*Ga. p.	Jim Lane	19	19	40.6	10.2	2.0	Frt.	1	20	1915	Branson, Mo.	St. Louis, Mo.
209468		Ga. s.	Jim Wilder No. 2	26	17	50.6	15.0	6.5	Gas.	1	110	1911	Oakland, Cal.	San Francisco, Cal.
213211		Ga. y.	*Jimetta	32	24	57.5	14.1	6.0	Yct.	3	60	1915	Morris Heights, N. Y.	Chicago, Ill.
212609		*Ga. p.	Jimmy	25	25	51.0	21.0	3.4	Gas.	1	36	1914	Culbertson, Mont.	Great Falls, Mont.
202904		Ga. y.	*Joan III	19	18	45.0	15.2	5.0	Yct.	3	50	1906	Bay Shore, N. Y.	New York, N. Y.
209945		Ga. s.	Joanna	36	23	57.1	16.4	6.6	Fsh.	8	48	1912	Essex, Mass.	Gloucester, Mass.
215695		Ga. s.	Joaquin	14	9	54.0	11.8	3.7	Frt.	1	55	1917	Stockton, Cal.	San Francisco, Cal.
76597		Ga. y.	Joe	17	14	37.6	13.5	3.8	Yct.	2	2	1885	Charleston, S. C.	Charleston, S. C.
77349		Ga. y.	Joe	16	14	44.0	16.0	2.8	Yct.	2	2	1897	Atlantic, N. C.	Patchogue, N. Y.
209211		Ga. s.	Joe C.	22	15	45.0	16.0	3.0	Oys.	2	2	1911	Abbeville, La.	Morgan City, La.
202134		Ga. s.	Joe Leppert	13	11	34.4	15.3	4.5	Msc.	2	2	1903	Newark, N. J.	New York, N. Y.
77271		Ga. s.	Joe Pinkett	13	9	45.6	14.5	3.8	Msc.	2	2	1897	New York, N. Y.	Do.
208891		Ga. s.	Joe Scott	44	38	98.0	16.4	6.1	Gas.	7	65	1908	Antiquity, Ohio	New Orleans, La.
77352		Ga. s.	Joe Wheeler	10	8	49.0	14.0	3.0	Oys.	1	1	1899	Cape Charles, Va.	Cape Charles, Va.
77556		Ga. s.	Joe Wheeler	6	5	38.0	13.0	3.0	Frt.	1	1	1900	Mappsburg, Va.	Do.
218394		Ga. s.	Joe & Dick	28	15	54.0	15.4	6.8	Tow.	1	115	1919	San Francisco, Cal.	San Francisco, Cal.
207704		Ga. s.	Joan I II	15	13	42.0	10.7	4.5	Fsh.	2	20	1910	Manitou Beach, Wash.	Seattle, Wash.
216314	LKJW	Ga. s.	Joffre	138	80	105.5	25.2	11.8	Fsh.	19	100	1918	Essex, Mass.	Gloucester, Mass.
217094		Ga. s.	Joffre	8	8	30.8	9.8	3.8	Fsh.	2	24	1917	Bay City, Mich.	Grand Haven, Mich.
209313		Ga. s.	Johanna	23	15	44.2	13.3	5.2	Frt.	1	24	1911	Seattle, Wash.	Seattle, Wash.
213459		Ga. s.	Johanna W.	11	10	30.2	9.2	3.6	Msc.	1	12	1915	Sturgeon Bay, Wis.	Milwaukee, Wis.
76721		Ga. s.	John B.	8	8	32.4	12.3	4.3	Msc.	2	2	1884	Patchogue, N. Y.	Greenport, N. Y.
76471		Ga. s.	John Anton	16	15	40.5	16.6	3.9	Frt.	1	1	1883	Glenwood, N. Y.	New York, N. Y.
210300		Ga. s.	John Cassidy	81	70	91.1	22.0	5.4	Frt.	8	100	1912	Madisonville, La.	New Orleans, La.
77223		Ga. s.	John Cloughen	68	42	65.0	25.0	5.0	Frt.	2	40	1896	Milford, Del.	New York, N. Y.
215781		Ga. s.	John D.	24	12	49.4	15.5	5.0	Fsh.	2	36	1917	Amesbury, Mass.	Provincetown, Mass.
216674		Ga. s.	John D.	10	8	35.0	10.3	4.2	Fsh.	1	16	1918	Sitka, Alaska	Juneau, Alaska
202050		Ga. s.	John Exton, jr	9	7	41.2	8.5	3.6	Gas.	2	2	1904	Trenton, N. J.	Philadelphia, Pa.
76566		Ga. s.	John Feeney	47	43	59.2	20.4	8.3	Frt.	14	1	1885	Noank, Conn.	New York, N. Y.
76006		Ga. s.	John Fox	8	7	32.9	13.3	3.4	Oys.	2	2	1869	New York, N. Y.	Do.
212232		Ga. s.	*JOHN GEHN	15	13	39.2	11.2	4.0	Gas.	1	30	1913	Buffalo, N. Y.	Buffalo, N. Y.
76564		Ga. s.	John H.	13	12	34.2	14.1	4.1	Fsh.	2	2	1885	Glenwood, N. Y.	Boothbay Me.
210695		Ga. s.	JOHN HENRY	17	15	37.7	10.2	5.2	Tow.	1	54	1912	Buffalo, N. Y.	Detroit, Mich.
210085		Ga. s.	*John Jones	11	8	40.0	10.6	4.5	Frt.	2	2	1910	Stockton, Ala.	Mobile, Ala.
77503		Ga. s.	John Keesley, jr	11	10	40.0	12.7	3.7	Fsh.	3	3	1901	Patchogue, N. Y.	Patchogue, N. Y.
206370		Ga. s.	John L.	9	8	38.4	9.6	3.9	Gas.	1	20	1909	Wildwood, N. J.	Philadelphia, Pa.
200544		Ga. s.	John Leonard	19	14	45.0	15.0	5.6	Fsh.	7	15	1903	Atlantic City, N. J.	Do.
200734		Ga. s.	John McAteer	7	7	38.0	9.9	4.2	Frt.	1	15	1910	Pocomoke City, Md.	Somers Point, N. J.
200721		Ga. s.	John Mack	13	5	46.0	12.5	3.0	Fsh.	4	4	1904	Reedville, Va.	Reedville, Va.
205407		Ga. s.	John Mackin, sr	10	8	39.2	10.0	3.8	Fsh.	1	20	1908	Camden, N. J.	Philadelphia, Pa.
200141		Ga. s.	John P.	14	9	40.7	12.5	4.6	Tow.	2	2	1903	Shelton, Wash.	Wrangell, Alaska
204505		Ga. s.	John Sharkey	7	6	26.7	12.2	3.3	Gas.	1	10	1907	Scullyville, N. J.	Philadelphia, Pa.
212066		*Ga. p.	John Stagmaler	17	14	57.0	12.0	3.3	Gas.	2	27	1914	Chattanooga, Tenn.	Chattanooga, Tenn.
206274		Ga. s.	John Stuart	27	18	51.0	17.5	3.7	Frt.	1	25	1909	West Haven, Conn.	Boston, Mass.
205851		Ga. s.	John A. Britton	9	6	41.7	10.3	4.2	Frt.	1	30	1906	Oakland, Cal.	San Francisco, Cal.
217290		Ga. s.	John A. Cooney	30	14	55.5	15.8	7.0	Fsh.	8	60	1918	Amesbury, Mass.	Gloucester, Mass.
77131	KTRN	Ga. s.	John A. Ericsson	60	57	75.5	20.0	8.4	Fsh.	14	137	1894	Essex, Mass.	Savannah, Ga.
202510		Ga. s.	John B. Robins	19	15	64.0	18.0	4.3	Frt.	1	1	1905	Orlole, Md.	Cape Charles, Va.
76441		Ga. s.	John C. Smith	13	8	50.4	12.0	3.1	Msc.	4	20	1884	Somerset County, Md.	Baltimore, Md.
211540		Ga. s.	John D. Johnson	31	21	53.0	16.0	6.0	Fer.	2	2	1913	Marine City, Mich.	Detroit, Mich.
75739		Ga. s.	John E. Mehrer	25	12	50.8	17.2	4.9	Oys.	6	25	1875	Bridgeton, N. J.	Wilmington, Del.
77299		Ga. s.	John E. Mehrer II	15	14	40.0	16.2	4.1	Gas.	2	15	1898	Toms River, N. J.	Philadelphia, Pa.
77384		Ga. s.	John F. Dougherty	6	6	53.5	14.0	3.0	Oys.	2	7	1899	Crisfield, Md.	Cape Charles, Va.
216585		Ga. s.	John G. Crosland	53	38	65.5	20.5	7.2	Fsh.	9	60	1918	Miami, Fla.	Miami, Fla.
76404		Ga. s.	John G. Pettis	25	22	47.0	18.4	4.6	Frt.	2	86	1883	Islip, N. Y.	New York, N. Y.
76334		Ga. s.	John H. Vail	5	5	30.0	13.0	3.0	Gas.	1	9	1882	Bayport, N. Y.	Patchogue, N. Y.

* Formerly ga. s. O. B. Roberts.

* Formerly ga. y. Frances II.

* Formerly ga. y. Maritima.

* Formerly ga. s. Handy Boy.

* Formerly ga. s. Bucvo.

MERCHANT MOTOR VESSELS OF THE UNITED STATES—Continued.

Official No.	Signal letters.	Rig.	Name of vessel.	Gross tonnage.	Net tonnage.	Length.	Breadth.	Depth.	Service.	Crew.	Indicated horsepower.	When built.	Where built.	Home port (where permanent document issues).
205662	LWRD	Ga. s.	John J. Fallon	125	60	103.0	24.0	12.0	Fsh.	19	60	1908	Essex, Mass.	Gloucester, Mass.
207958		Ga. s.	John J. White	23	15	51.5	12.5	4.5	Tow.	1	150	1910	Whitehall, N. Y.	New York, N. Y.
204998		Ga. s.	John L. C.	26	18	62.9	14.6	3.9	Fsh.	3	60	1908	Astoria, Oreg.	Juneau, Alaska.
77061		Ga. s.	John L. Mills	5	5	37.0	9.0	2.5	Oys.	2	12	1892	Chincooteague, Va.	Cape Charles, Va.
105062		Ga. s.	John L. Shull	42	20	64.4	20.9	6.0	Frt.	6	1871	1871	Somerset County, Md.	Philadelphia, Pa.
211707		Ga. s.	John M. Dewey	11	8	34.0	11.9	4.8	Fsh.	1	28	1913	Detroit, Mich.	Detroit, Mich.
217098		Ga. s.	John M. Jewell	10	7	34.9	10.3	4.1	Frt.	1	30	1916	Oakland, Cal.	San Francisco, Cal.
77119		Ga. s.	John P. Smith	46	25	59.7	12.0	3.1	Fsh.	3	1893	1893	Berwick, La.	Houston, Tex.
218139	LRHD	Ga. s.	John R. Bayliss	226	178	124.4	22.3	10.1	Fsh.	7	200	1919	Milford, Del.	Wilmington, Del.
210576		Ga. s.	John R. Benton	13	13	55.8	14.1	3.5	Frt.	3	25	1912	Stevensville, Md.	Baltimore, Md.
76963		Ga. s.	John S. Herron	14	9	30.0	12.0	5.0	Tow.	1	1891	1891	Bordentown, N. J.	Philadelphia, Pa.
215533		Ga. s.	John T. Hare II	40	27	47.7	28.1	3.7	Frt.	3	80	1917	Lynchburg, Tex.	Houston, Tex.
77509		Ga. s.	John T. Powell	20	13	61.9	17.3	4.3	Msc.	2	1901	1901	Wachapreague, Va.	Cape Charles, Va.
210393		Ga. s.	John T. White	20	11	52.6	18.4	3.8	Fsh.	3	36	1912	Biloxi, Miss.	Gulfport, Miss.
77488		Ga. s.	John W. Parker	9	7	39.5	14.3	3.0	Frt.	2	1901	1901	Fishing Creek, Md.	Baltimore, Md.
76979		Ga. s.	John W. Smith	13	6	51.5	13.7	3.6	Frt.	2	1891	1891	St. Peters, Md.	Newport News, Va.
212274		Ga. s.	Johnny E.	24	16	44.5	14.8	5.6	Fsh.	7	30	1914	Gig Harbor, Wash.	Seattle, Wash.
76460		Ga. s.	Johnson Evans	11	11	48.0	14.0	3.4	Frt.	2	1883	1883	Somerset County, Md.	Norfolk, Va.
214885		Ga. s.	JOHNSTONE	167	101	130.5	20.0	8.0	Frt.	7	200	1917	Galveston, Tex.	Port Arthur, Tex.
76005		Ga. s.	Joker	20	12	51.4	15.3	4.9	Frt.	2	14	1878	Millbridge, Me.	Eastport, Me.
76733		Ga. s.	Joker	6	6	33.0	13.8	4.0	Frt.	1	14	1888	Hyannis, Mass.	New Bedford, Mass.
202469		Ga. s.	Joker	7	7	36.0	11.5	5.0	Cod.	2	1903	1903	Friendship, Me.	Vinalhaven, Me.
203693		Ga. s.	Joker II	12	5	33.5	13.9	5.5	Fsh.	3	1905	1905	do	Gloucester, Mass.
208134		Ga. p.	Jolly Tom	9	9	48.3	9.4	2.6	Tow.	2	25	1910	Livermore, Ky.	Louisville, Ky.
212764		Ga. y.	Jo Lo	16	11	49.6	11.7	4.3	Yct.	2	32	1914	Port Clinton, Ohio	Detroit, Mich.
77522		Ga. s.	Jonathan M.	12	10	35.4	9.8	4.2	Msc.	1	1902	1902	Philadelphia, Pa.	Philadelphia, Pa.
207094		Ga. s.	Jones	11	8	39.5	10.0	4.3	Pas.	1	1910	1910	Gulfport, Miss.	Gulfport, Miss.
208476		Ga. s.	Jones	22	13	60.0	17.3	3.7	Frt.	1	20	1911	Marshallberg, N. C.	Elizabeth City, N. C.
77473		Ga. s.	Joppaite	28	18	65.0	15.0	6.0	Fsh.	7	30	1901	Newburyport, Mass.	Gloucester, Mass.
13843		Ga. s.	Jordan	25	21	45.0	17.5	5.0	Fsh.	2	1888	1888	Patchogue, N. Y.	Philadelphia, Pa.
211782		Ga. s.	Jorge Bird Leon	15	10	44.2	13.4	5.4	Tow.	3	1913	1913	Fajardo, P. R.	San Juan, P. R.
212947		Ga. s.	Joseph	33	22	51.4	14.3	6.5	Fsh.	7	50	1915	Tacoma, Wash.	Seattle, Wash.
205823		Ga. p.	Joseph Alario	10	5	49.5	11.3	2.5	Frt.	2	13	1908	Cutoff, La.	New Orleans, La.
208222		Ga. s.	Joseph H.	10	7	45.4	8.1	3.5	Pas.	1	27	1904	Saugatuck, Mich.	Grand Haven, Mich.
77122		Ga. s.	Joseph Hart	9	7	31.0	13.5	3.9	Frt.	1	1893	1893	Patchogue, N. Y.	Patchogue, N. Y.
209141		Ga. s.	Joseph Pultizer	69	35	75.0	22.0	7.4	Plt.	5	1894	1894	Essex, Mass.	Portland, Oreg.
76711		Ga. y.	*Jos. A. Magnus	16	14	37.5	10.5	4.6	Yct.	1	40	1910	Port Clinton, Ohio	Grand Haven, Mich.
76850		Ga. s.	Joseph C. Knapp	38	36	51.5	21.0	5.0	Frt.	2	1887	1887	Greenport, N. Y.	Bridgeport, Conn.
77158		Ga. s.	Joseph I. Dawson	10	6	47.8	13.0	3.3	Frt.	2	1889	1889	Rhode River, Md.	Philadelphia, Pa.
76945		Ga. s.	Joseph S. Faulkner	30	29	69.3	19.3	4.6	Frt.	2	1894	1894	Tilghmans Island, Md.	Baltimore, Md.
76590		Ga. s.	Josephine	7	7	40.2	11.5	2.6	Frt.	1	1878	1878	Smith Point, Tex.	Galveston, Tex.
77267		Ga. s.	Josephine	9	8	30.0	12.7	3.5	Frt.	3	1885	1885	Riverside, N. J.	Philadelphia, Pa.
77513		Ga. s.	Josephine	17	11	48.5	15.7	4.0	Msc.	2	1897	1897	St. Michaels, Md.	Wilmington, Del.
96277		Ga. s.	Josephine	35	15	53.6	14.4	5.9	Frt.	3	50	1901	Mount Pleasant, S. C.	Charleston, S. C.
111233	KPGN	Ga. s.	*Josephine	31	25	49.2	17.9	6.9	Pas.	2	100	1894	Northport, N. Y.	New York, N. Y.
207353		Ga. s.	Josephine	7	7	40.0	8.0	3.0	Pas.	2	1899	1899	Greenport, N. Y.	Baltimore, Md.
211081		Ga. s.	Josephine	36	28	55.5	15.6	4.5	Frt.	1	45	1913	Morehead City, N. C.	Beaufort, N. C.
212116		Ga. s.	Josephine	11	7	34.2	7.4	2.6	Frt.	1	1814	1914	Caruthersville, Mo.	Memphis, Tenn.
214002	LFVW	Ga. y.	Josephine	34	23	52.8	13.5	5.4	Yct.	2	65	1916	New York, N. Y.	Evansville, Ind.
214837	LGSW	Ga. y.	Josephine	32	25	70.9	12.6	5.6	Yct.	2	85	1905	New Orleans, La.	New Orleans, La.
215033		Ga. y.	Josephine	49	33	72.4	16.6	5.8	Yct.	2	75	1917	New York, N. Y.	New York, N. Y.
215418		Ga. p.	Josephine	9	8	28.4	9.0	1.8	Frt.	1	5	1917	Poplar Bluff, Mo.	St. Louis, Mo.
211600	LBPJ	Ga. s.	Josephine I.	14	9	38.0	11.0	4.3	Frt.	2	30	1913	Poulsbo, Wash.	Seattle, Wash.
210443		Ga. s.	Josephine II.	20	18	44.6	14.0	3.8	Yct.	2	1910	1910	Toms River, N. J.	Philadelphia, Pa.
212458		Ga. s.	Josephine A.	10	9	28.8	9.0	4.0	Fsh.	3	15	1913	West De Pere, Wis.	Do.
210215		Ga. y.	Josephine H. II.	36	24	51.3	13.0	6.0	Yct.	1	54	1912	Detroit, Mich.	Detroit, Mich.
216252		Ga. s.	Josephine Maria	18	9	43.7	13.2	5.2	Fsh.	7	40	1918	East Boston, Mass.	Gloucester, Mass.
203338		Ga. s.	Josay	10	9	39.2	12.1	2.6	Oys.	3	1905	1905	Houston, Tex.	Houston, Tex.
204603		Ga. s.	Josie	12	7	48.0	13.0	4.3	Msc.	1	13	1907	Crab Neck, Va.	Newport News, Va.
207122		Ga. s.	Josie	18	12	41.5	13.1	4.7	Fsh.	6	30	1910	Tacoma, Wash.	Seattle, Wash.
218014		Ga. s.	Josie	20	17	43.7	13.1	4.8	Fsh.	2	16	1919	Juneau, Alaska.	Juneau, Alaska.
218358		Ga. s.	Josie	20	7	45.0	13.5	5.1	Fsh.	7	50	1919	South Boston, Mass.	Boston, Mass.
208165		Ga. s.	Josie B.	14	12	40.6	9.6	4.0	Pas.	1	30	1908	St. Joseph, Mich.	Grand Haven, Mich.
213910		Ga. p.	*Josie Lane	39	19	51.1	18.4	3.5	Frt.	1	75	1916	Sacramento, Cal.	San Francisco, Cal.
200693		Ga. s.	Josie Rogers	10	10	40.0	11.2	2.4	Pas.	1	1904	1904	Dobbs Ferry, N. Y.	Perth Amboy, N. J.
201773		Ga. y.	*Joy	41	28	92.4	11.0	6.7	Yct.	12	600	1904	New York, N. Y.	Pittsburgh, Pa.
215489		Ga. s.	Joy	13	12	35.8	8.5	2.2	Pas.	1	10	1917	Helena, Ark.	St. Louis, Mo.
207720	LBPJ	Ga. y.	JOYEUSE	86	51	92.9	16.0	8.6	Yct.	7	250	1910	Wilmington, Del.	Marblehead, Mass.
77235		Ga. s.	Juanita	8	7	31.0	11.4	3.2	Fsh.	5	14	1896	Bay Point, Fla.	Miami, Fla.
77402		Ga. s.	Juanita	8	5	26.4	12.4	4.3	Frt.	1	12	1900	Bristol, Me.	Newport, R. I.
203234		Ga. s.	Juanita	9	5	31.6	11.6	6.0	Fsh.	1	1908	1908	Friendship, Me.	Rockland, Me.

¹ Formerly sch. Anna A. Crowell.

² Formerly ga. y. John J. Ryan.

³ Formerly slip. y. ^(a) Hallie.
^(b) Josephine.

⁴ Formerly ^(a) st. y. Reba.

^(b) ga. y. Alert.

⁵ Formerly ga. y. Dodger.

[†] Abandoned June 30, 1919.

[‡] Oil engine.

MERCHANT MOTOR VESSELS OF THE UNITED STATES—Continued.

Official No.	Signal letters.	Rig.	Name of vessel.	Gross tonnage.	Net tonnage.	Length.	Breadth.	Depth.	Service.	Crew.	Indicated horsepower.	When built.	Where built.	Home port (where permanent document issues).
						Feet.	Feet.	Feet.						
203446		Ga. s.	Juanita	15	11	57.0	16.0	3.7	Msc.	4	1906	Pocomoke City, Md.	Norfolk, Va.	
208376		Ga. s.	Juanita	11	10	30.0	10.0	4.5	Pas.	1	10	1906	Terminal Island, Cal.	Los Angeles, Cal.
212878		Ga. s.	Juanita	12	11	48.8	9.2	3.5	Frt.	2	15	1914	Bushy, Va.	Cape Charles, Va.
215729		*Ga. p.	Juanita	13	12	41.7	10.0	1.7	Pas.	1	12	1917	Newport, Ark.	St. Louis, Mo.
217628		Ga. s.	Judge	23	15	46.0	12.0	6.9	Tow.	3	40	1919	Tacoma, Wash.	Juneau, Alaska.
214761		Ga. s.	Jugoslav	41	33	55.4	15.2	7.0	Fah.	9	50	1917	do.	Do.
76774		Ga. s.	Julia	8	7	27.9	11.2	3.7	Frt.	2	2	1876	Scituate, Mass.	Eastport, Me.
77133		Ga. s.	Julia	7	7	26.2	12.3	4.1	Pas.	1	1	1894	Noank, Conn.	New London, Conn.
77455		Ga. s.	Julia	8	6	32.0	13.3	3.7	Frt.	2	12	1901	Charleston, S. C.	Charleston, S. C.
203832		Ga. s.	Julia	23	13	55.0	16.4	5.0	Oys.	4	1	1906	Houma, La.	Gulfport, Miss.
211103		*Ga. p.	Julia	12	12	60.0	12.4	3.0	Tow.	3	30	1910	Glasgow, Mo.	Kansas City, Mo.
212623		Ga. s.	Julia	12	11	39.0	10.0	3.9	Pas.	1	14	1910	Chicago, Ill.	St. Louis, Mo.
208753		Ga. s.	Julia II	14	12	39.7	14.4	4.1	Frt.	1	25	1911	Rockaway Beach, N. Y.	New York, N. Y.
76082		Ga. s.	Julia A. Reed	11	10	41.4	14.7	3.7	Pas.	2	25	1879	Absecon, N. J.	Newport News, Va.
77057		Ga. s.	Julia Adeline	13	7	53.5	14.8	4.0	Frt.	2	7	1892	Monie, Md.	Do.
201007		Ga. s.	Julia C.	6	5	34.6	9.9	2.8	Msc.	1	12	1904	New Haven, Conn.	New Haven, Conn.
207350		*Ga. p.	Julia C.	7	7	42.0	8.0	2.0	Pas.	1	40	1910	South Moline, Ill.	Chicago, Ill.
211725		Ga. e.	Julia Coats	9	9	29.6	8.5	3.2	Fsh.	2	10	1913	Green Bay, Wis.	Milwaukee, Wis.
205286		Ga. e.	Julia Davis	48	29	69.0	22.3	3.7	Frt.	3	1	1908	Essex, Mass.	Greenport, N. Y.
77533		Ga. s.	Julia G.	10	8	35.9	9.8	4.0	Msc.	1	10	1900	Burlington, N. J.	Philadelphia, Pa.
207591		Ga. s.	Julia G.	18	12	47.0	16.9	4.0	Frt.	2	1	1910	Crittenden, Va.	Norfolk, Va.
216404		Ga. s.	Julia L.	8	6	33.8	9.5	3.0	Msc.	1	1	1918	Hartford, Conn.	Hartford, Conn.
211278		Ga. s.	Julia M.	7	5	32.7	9.8	4.2	Pas.	1	18	1911	Manitowoc, Wis.	Chicago, Ill.
211713		Ga. s.	Julia May	15	7	41.8	21.6	5.2	Fah.	8	30	1913	Rockport, Mass.	Glocester, Mass.
14306		Ga. s.	Julia Nickelson	32	18	55.9	19.6	5.4	Oys.	6	75	1874	Marcus Hook, Pa.	Philadelphia, Pa.
213296		Ga. s.	Julia S.	14	10	43.5	10.8	5.0	Frt.	1	24	1913	Pittsburgh, Pa.	New York, N. Y.
76520		Ga. s.	Julia and Gerlie	21	10	52.0	16.1	5.0	Frt.	2	1	1884	Dennysville, Me.	Eastport, Me.
201224		Ga. s.	Juliet	14	9	46.6	10.6	3.6	Msc.	1	1	1904	Grand Chenier, La.	Port Arthur, Tex.
204463		Ga. y.	Juliet	37	25	63.7	10.6	7.8	Yct.	2	1	1907	Muskegon, Mich.	Grand Haven, Mich.
78247		*Ga. s.	Julietta	27	26	53.5	17.2	6.1	Fsh.	6	1	1881	Bath, Me.	Glocester, Mass.
209996		*Ga. p.	Julietta and Bill	21	21	63.8	20.7	3.9	Tow.	2	40	1912	Helena, Ark.	St. Louis, Mo.
200279		Ga. y.	Juline	41	17	69.7	13.2	6.7	Yct.	3	1	1903	South Boston, Mass.	Wilmington, Del.
213047		Ga. s.	June	19	15	42.0	12.4	5.5	Fah.	6	32	1915	Seattle, Wash.	Wrangell, Alaska.
214875		Ga. s.	June	7	5	36.8	10.6	3.0	Frt.	1	30	1917	Astoria, Ore.	Astoria, Ore.
210264		Ga. p.	June Bug	12	12	55.0	10.5	2.6	Pas.	2	20	1912	Leavenworth, Ind.	St. Louis, Mo.
210918		Ga. s.	Juneau	8	5	30.0	9.2	3.8	Fsh.	3	16	1913	Seattle, Wash.	Seattle, Wash.
76761		Ga. s.	Junenetter	11	10	40.0	14.0	3.0	Tow.	2	1	1888	Norfolk, Va.	Norfolk, Va.
207430		Ga. s.	Junets	10	6	35.9	11.3	2.5	Pas.	1	20	1910	Astoria, Ore.	Astoria, Ore.
207997		Ga. s.	Junlata	14	9	59.9	8.7	4.8	Pas.	2	84	1893	Detroit, Mich.	Marquette, Mich.
208306	LBST	Ga. y.	JUNIATA	142	96	126.0	17.1	8.4	Yct.	11	50	1910	New York, N. Y.	Philadelphia, Pa.
208492		Ga. s.	Junior	48	23	66.0	16.0	7.5	Fsh.	6	80	1911	Seattle, Wash.	Seattle, Wash.
209732		Ga. s.	Junior	19	13	43.0	12.0	4.1	Frt.	2	20	1912	Anacortes, Wash.	Pt. Townsend, Wash.
213430		Ga. s.	Junior	18	18	41.0	13.5	4.5	Frt.	1	5	1915	Baldwin, N. Y.	Patchogue, N. Y.
213113		Ga. s.	Juno	30	20	47.7	14.2	6.2	Fsh.	7	35	1915	Tacoma, Wash.	Tacoma, Wash.
214361		Ga. s.	Juno	9	6	39.1	10.6	3.0	Frt.	1	16	1916	Morehead City, N. C.	Wilmington, N. C.
217564		Ga. s.	Junta	32	11	60.3	16.6	6.5	Fsh.	3	150	1919	Oakland, Cal.	San Francisco, Cal.
77029		Ga. s.	Jupiter	7	7	34.1	13.9	4.5	Msc.	1	1	1887	Yonkers, N. Y.	Miami, Fla.
77340		Ga. s.	Jupiter	10	7	30.0	10.6	4.6	Frt.	1	20	1898	Tacoma, Wash.	Tacoma, Wash.
203538		Ga. s.	Jupiter	14	10	45.1	12.8	4.0	Fsh.	3	30	1906	Ballard, Wash.	Portland, Ore.
210711		Ga. s.	Jupiter	10	7	37.5	10.0	4.5	Frt.	1	40	1912	Oakland, Cal.	San Francisco, Cal.
213065		Ga. s.	Jupiter	33	22	51.5	14.2	6.3	Fsh.	7	40	1915	Tacoma, Wash.	Juneau, Alaska.
214735		Ga. s.	Jupiter	13	9	46.3	11.9	4.8	Fsh.	6	40	1915	Los Angeles, Cal.	Los Angeles, Cal.
206697		Ga. s.	Just Brown	10	9	39.3	8.0	3.3	Fsh.	1	1	1909	Clayton, N. Y.	Cape Vincent, N. Y.
K.														
214352		Ga. s.	K. H. Y.	26	18	55.0	14.4	5.7	Fsh.	2	80	1916	Los Angeles, Cal.	Los Angeles, Cal.
211978		*Ga. p.	K. Jay	11	7	63.5	15.2	2.4	Tow.	2	24	1913	Lockport, La.	New Orleans, La.
218401		Ga. s.	K. A. GUNN	11	8	35.5	9.5	3.8	Frt.	1	18	1912	Buffalo, N. Y.	Buffalo, N. Y.
217667		Ga. s.	K. of P.	27	12	52.0	15.0	6.9	Fsh.	4	48	1919	Kennebunkport, Me.	Portland, Me.
214563		Ga. y.	Kadilla	17	14	46.3	10.0	4.3	Yct.	2	200	1916	Sidley, Mich.	New York, N. Y.
161149		Ga. s.	Kaena	35	24	61.5	16.0	5.0	Frt.	2	1	1878	San Francisco, Cal.	Honolulu, Hawaii.
212769		Ga. s.	Kahakollani	19	12	44.0	12.6	5.3	Frt.	2	35	1914	Honolulu, Hawaii.	Do.
211342		Ga. y.	Kalevala	19	18	47.5	11.5	5.1	Yct.	2	38	1911	Minneapolis, Minn.	New York, N. Y.
211488		Ga. y.	Kalolah	39	26	70.0	13.2	5.8	Yct.	3	120	1913	New York, N. Y.	Louisville, Ky.
206848		Ga. y.	Kalmia	63	32	72.0	14.0	7.0	Yct.	3	250	1909	Boston, Mass.	Do.
213416		Ga. s.	Kamome	11	9	46.5	9.0	3.8	Fsh.	6	36	1915	Peshtigo, Wis.	Galveston, Tex.
209640		Ga. s.	Kanaka Boy	27	18	52.3	15.8	6.0	Fsh.	7	35	1912	Dockton, Wash.	Seattle, Wash.
206263		Ga. y.	Kanawha	37	25	65.1	13.9	5.7	Yct.	4	100	1909	Bath, Me.	Boston, Mass.
215343		Ga. s.	Kansas	31	24	51.9	14.5	6.3	Fsh.	7	40	1917	Tacoma, Wash.	Seattle, Wash.
218356		Ga. s.	Kansas	10	8	36.0	10.3	4.2	Fsh.	3	20	1919	Klawock, Alaska	Wrangell, Alaska
14391		Ga. s.	Kansas City	18	14	48.0	16.1	4.5	Oys.	2	10	1881	Greenport, N. Y.	New Haven, Conn.
212153		Ga. s.	Kap Velaluka	12	8	35.0	11.0	4.0	Fsh.	7	16	1914	Anacortes, Wash.	Seattle, Wash.

¹ Formerly ga. s. Katie Burton.² Formerly ga. s. Carolina.³ Formerly ga. y. Steve Island.⁴ Formerly ga. y. Josephine.⁵ Formerly ga. y. Betty M. II.⁶ Formerly Hawaiian st. s. Kaena.

MERCHANT MOTOR VESSELS OF THE UNITED STATES—Continued.

Official No.	Signal letters.	Rig.	Name of vessel.	Gross tonnage.	Net tonnage.	Length.	Breadth.	Depth.	Service.	Crew.	Indicated horsepower.	When built.	Where built.	Home port or permanent base.
214289		Ga. s.	Kard	36	8	66.7	15.4	6.2	Tow.	1	135	1916	Wilmington, Del.	Philadelphia, Pa.
211236		Pa. s.	Karen	15	14	46.0	9.0	3.0	Pa. s.	1	48	1913	Wrangell, Alaska.	Wrangell, Alaska.
209293		Ga. s.	Karibou	28	15	61.0	12.4	7.3	Frt.	2	80	1911	Salisbury, Md.	Norfolk, Va.
211611		Ga. y.	Karidra	26	26	50.0	11.9	5.5	Yct.	2	45	1913	Muskegon, Mich.	Detroit, Mich.
213501		Ga. s.	Karta	10	7	30.5	10.3	4.2	Fah.	1	16	1915	Kasau, Alaska.	Ketchikan, Alaska.
213738		Ga. s.	Karlsruhe	25	23	39.2	12.2	5.2	Fah.	2	36	1915	Manitowoc, Wis.	Milwaukee, Wis.
161186		Ga. y.	Kasagi	25	17	54.0	10.0	5.6	Yct.	2	2	1901	East Boothbay, Me.	New York, N. Y.
209615		Ga. s.	Kasaan	42	28	63.0	16.0	5.8	Fah.	2	75	1912	Anacortes, Wash.	Seattle, Wash.
200165		Ga. s.	Katahoo	26	18	59.0	13.8	5.5	Fah.	2	2	1903	Tacoma, Wash.	Do.
14373		Ga. s.	Katahoo Queen	7	5	31.0	9.0	3.5	Pa. s.	1	12	1911	Katalla, Alaska.	Cordova, Alaska.
14424		Ga. s.	Kate	10	9	34.3	12.5	3.0	Pa. s.	1	18	1879	Lake Charles, La.	Galveston, Tex.
209962		Ga. s.	Kate	7	6	27.2	13.0	3.2	Frt.	1	11	1884	Noank, Conn.	Providence, R. I.
212172		*Ga. p.	Kate	8	8	48.0	10.4	2.5	Pa. s.	2	20	1910	Vicksburg, Miss.	Vicksburg, Miss.
207799		*Ga. p.	Kate Paden No. 2	9	7	45.6	11.0	2.2	Pa. s.	1	10	1910	Grafton, Ill.	St. Louis, Mo.
208336		Ga. s.	KATE	11	10	37.0	8.6	2.8	Pa. s.	1	12	1911	Grafton, Ill.	St. Louis, Mo.
161213	KRTP	Ga. s.	Katherine M.	20	14	64.0	13.4	4.8	Fah.	2	40	1911	Chicago, Ill.	Cincinnati, Ohio.
86469		Ga. s.	Katherine	15	17	56.6	14.3	6.2	Yct.	2	16	1902	Morris Heights, N. Y.	Philadelphia, Pa.
200010	KSNQ	Ga. s.	Katherine	25	17	66.6	14.3	6.2	Yct.	2	16	1902	Full River, Mass.	Boston, Mass.
205124		Ga. s.	Katherine	10	8	33.1	9.5	4.6	Pa. s.	1	24	1906	Lubec, Me.	Eastport, Me.
206838		Ga. s.	Katherine	9	6	26.8	10.2	5.0	Yct.	1	35	1909	Jersey City, N. J.	New York, N. Y.
212404		Ga. s.	Katherine	30	20	49.6	15.7	5.6	Fah.	7	40	1914	Katapohsett, Mass.	New Bedford, Mass.
108427		Ga. s.	Katherine	20	19	60.0	11.2	3.8	Frt.	1	35	1917	Stockton, Cal.	Los Angeles, Cal.
215388		Ga. s.	Katherine G.	24	23	53.6	14.3	9.0	Yct.	3	3	1891	Oig Harbor, Wash.	Seattle, Wash.
208556		Ga. s.	Katherine J.	14	13	40.0	10.6	2.4	Tow.	1	40	1916	Lwell, Ohio.	Pittsburgh, Pa.
209139		Ga. s.	Katherine R.	10	7	30.0	9.6	4.0	Pa. s.	1	1	1911	Boston, Mass.	St. Louis, Mo.
213373		Ga. s.	KATHERINE	22	15	46.0	12.0	5.0	Frt.	2	30	1911	Grand Lake, La.	Morgan City, La.
211818		Ga. s.	KATHIE C.	13	11	63.5	9.8	3.2	Pa. s.	1	1	1915	Long Beach, Cal.	Los Angeles, Cal.
161216		Ga. s.	Kathie C.	11	10	38.0	11.3	3.5	Fah.	1	21	1913	West Seattle, Wash.	Seattle, Wash.
207409		Ga. s.	Kathleen	9	8	35.4	13.8	2.7	Fah.	1	1	1913	Cave in Rock, Ill.	St. Louis, Mo.
210196		Ga. y.	Kathleen	23	15	56.0	11.0	5.0	Yct.	3	40	1909	Plymouth, Mass.	Frowlanceown, Mass.
212437		Ga. s.	Kathleen	18	17	38.6	9.3	5.2	Yct.	1	16	1909	Patchogue, N. Y.	Patchogue, N. Y.
214199		Ga. s.	Kathleen	6	5	27.9	12.6	3.0	Pa. s.	1	12	1908	Muskegon, Mich.	Detroit, Mich.
215671		*Ga. s.	Kathleen	40	37	47.0	12.4	4.9	Frt.	3	1	1910	South Boston, Mass.	Providence, R. I.
209950		Ga. y.	Kathmar	10	8	47.6	12.4	3.3	Frt.	1	14	1917	Mayetta, N. J.	Tuckerton, N. J.
204628		Ga. s.	Kathryn	16	10	41.6	10.3	4.5	Yct.	2	35	1912	Meridian, Wash.	Tacoma, Wash.
209513		Ga. s.	Kathryn	14	12	38.4	14.5	5.1	Pa. s.	1	10	1905	Bherwood, Md.	Baltimore, Md.
211509		Ga. s.	Kathryn K.	13	8	29.0	11.0	4.0	Frt.	1	12	1912	Chicago, Ill.	Chicago, Ill.
202566		Ga. s.	Katie	14	12	43.6	12.4	4.1	Fah.	1	22	1905	Astoria, N. Y.	New York, N. Y.
161131		Ga. s.	Katie B.	7	7	29.8	11.4	5.5	Fah.	2	2	1899	Anacortes, Wash.	Wrangell, Alaska.
206907		Ga. s.	Katie Collier	9	9	50.0	12.0	3.4	Frt.	2	1886	Friendship, Me.	Newport, R. I.	
14425		Ga. s.	Katie Durm	28	17	55.5	17.0	5.1	Frt.	2	40	1909	Bomerset County, Md.	Annapolis, Md.
200219		Ga. s.	Katie G.	14	11	36.2	14.6	3.0	Oya.	1	35	1894	Baltimore, Md.	Baltimore, Md.
205299		Ga. s.	Katie H.	9	8	36.0	13.8	2.6	Frt.	1	1	1903	City Island, N. Y.	Bridgetown, Conn.
14498		Ga. s.	Katie Harrison	9	8	32.5	10.3	3.3	Tow.	4	30	1908	Indianola, Tex.	Port Lavaca, Tex.
161172		Ga. s.	Katie L.	11	9	34.0	15.0	3.7	Mac.	1	1	1930	Green Bay, Wis.	Milwaukee, Wis.
206896		Ga. s.	Katie M.	13	11	41.0	13.0	4.3	Fah.	1	1901	Canarsie, N. Y.	New York, N. Y.	
215109		Ga. s.	Katie M.	6	6	28.2	12.4	2.4	Fah.	2	1906	East Rockaway, N. Y.	Beaufort, N. C.	
161113		Ga. s.	Katie R.	8	7	31.6	9.6	5.1	Frt.	1	18	1917	Port Lavaca, Tex.	Port Lavaca, Tex.
206961		Ga. s.	Katie Rafield	6	6	36.0	13.8	2.3	Frt.	2	8	1896	Everett, Wash.	Seattle, Wash.
213235		Ga. s.	Katie Venn	8	7	28.0	8.5	3.3	Fah.	2	8	1906	Bon Secour, Ala.	Mobile, Ala.
213131		Ga. s.	Katie Worth	6	5	28.7	12.8	3.3	Frt.	1	1912	Manitowoc, Wis.	Grand Haven, Mich.	
161095		Ga. s.	Katie B. Smith	10	7	39.7	11.4	3.3	Frt.	2	10	1915	Port Republic, N. J.	Tuckerton, N. J.
161028		Ga. s.	Katie C. Lamson	23	22	50.0	16.0	6.7	Fah.	2	12	1897	Bertrand, Va.	Redville, Va.
201438		Ga. s.	Katie M. Hardy	9	9	30.9	11.5	5.9	Fah.	3	1901	Bristol, Me.	Vinalhaven, Me.	
213010		Ga. s.	Katrlzel	7	7	35.7	10.9	4.7	Frt.	1	1892	Friendship, Me.	Portland, Me.	
213460		Ga. s.	Katrnal	83	57	79.1	21.1	9.2	Fsh.	3	150	1915	Dear Isle, Me.	Eastport, Me.
161070		Ga. s.	Kator	10	7	35.4	10.9	3.6	Fah.	4	10	1915	Patchogue, N. Y.	New York, N. Y.
205387		Ga. s.	Katrlna	15	12	32.0	14.0	5.5	Pa. s.	3	24	1895	Seattle, Wash.	Seattle, Wash.
203202		Ga. s.	Katrlna	8	6	33.3	7.6	6.1	Pa. s.	1	10	1903	Ketchikan, Alaska.	Ketchikan, Alaska.
212879		Ga. y.	Katrlna II	24	16	55.5	11.2	5.0	Yct.	3	1906	Boston, Mass.	New York, N. Y.	
212594		Ga. s.	Katrlnka	10	5	28.9	13.0	4.2	Fsh.	2	18	1886	Edenton, N. C.	Elizabeth City, N. C.
202090		*Ga. p.	Katry	12	6	43.9	12.3	3.6	Frt.	2	13	1890	Bayonne, N. J.	New York, N. Y.
161171		Ga. s.	Katy	11	11	30.0	8.0	7.0	Pa. s.	2	1904	Panrapo, N. J.	Charleston, S. C.	
208189		Ga. s.	Katy Dtd.	14	11	51.0	14.5	3.8	Fsh.	2	1901	Shadyside, Md.	Annapolis, Md.	
161054		Ga. s.	Katy Dtd.	10	8	40.0	9.0	4.0	Pa. s.	1	30	1906	Cloverport, Ky.	Louisville, Ky.
		Ga. s.	Katy Thomas	9	6	38.1	12.0	3.6	Fah.	1	1	1894	Bridgetown, Conn.	New York, N. Y.
													Alton, Ill.	Houston, Tex.
													Waldron, Wash.	Seattle, Wash.

1 Formerly ga. y. Lebanon.
 a Shella.
 2 Formerly ga. y. b Elsie.
 c Margaret.

3 Formerly ga. s. Goldmark.
 4 Formerly slip. y. Alborak.
 † Composite.
 ‡ Oil engine.

MERCHANT MOTOR VESSELS OF THE UNITED STATES—Continued.

Official No.	Signal letters.	Rig.	Name of vessel.	Gross tonnage.	Net tonnage.	Length.	Breadth.	Depth.	Service.	Crew.	Indicated horsepower.	When built.	Where built.	Home port (where permanent document issues).
						Feet.	Feet.	Feet.	Tow.					
204880		*Ga. p.	Kaw Chief	13	13	51.8	11.3	3.0	Tow.	2	20	1908	Kansas City, Kans.	Kansas City, Mo.
203789		Ga. s.	Kea	14	14	42.0	12.0	4.2	Fsh.	4		1906	Terminal Island, Cal.	Los Angeles, Cal.
161228		Ga. s.	Kearsarge	27	12	56.0	15.7	6.8	Fsh.	2		1903	Eastport, Me.	Machias, Me.
216683		Ga. s.	Keetla	11	8	35.0	11.6	4.5	Fsh.	1	8	1918	Ketchikan, Alaska.	Ketchikan, Alaska.
209058		Ga. y.	Keo Lox III	35	26	64.9	14.4	8.4	Yct.	3		1910	Charlotte, N. Y.	Rochester, N. Y.
161059		Ga. s.	Keewaydin	7	5	27.4	13.1	3.7	Yct.	1	8	1894	Port Washington, N. Y.	New York, N. Y.
211484		Ga. s.	Kelpie	7	5	34.5	10.0	3.9	Fsh.	1	25	1913	Long Beach, Cal.	Los Angeles, Cal.
207423	LBMJ	Ga. y.	Kelpie II	26	24	55.4	13.4	5.6	Yct.	1	35	1910	Nyack, N. Y.	New York, N. Y.
207587	LBNP	Ga. y.	Kemah	79	54	84.0	18.0	8.7	Yct.	6	125	1910	Camden, N. J.	Cincinnati, Ohio.
204388	KWGL	Ga. y.	Kemah	58	50	72.0	20.0	6.0	Yct.	4	28	1907	West Haven, Conn.	Miami, Fla.
211864		Ga. s.	Kenah	19	17	39.4	14.9	3.0	Tow.	1	25	1913	Panama Park, Fla.	Jacksonville, Fla.
161212		Ga. s.	Kenderton	9	8	31.4	12.0	3.5	Frt.	1	18	1901	Atlantic City, N. J.	New York, N. Y.
208458		Ga. s.	Kenmore	54	37	74.8	16.5	8.2	Fsh.	2	100	1911	Seattle, Wash.	Unalaska, Alaska.
207255		Ga. s.	Kennesaw	38	21	53.0	15.3	3.9	Fsh.	3	28	1910	Marco, Fla.	Key West, Fla.
203082		Ga. y.	Kennesaw II	62	59	62.6	17.0	4.2	Yct.	4		1906	New York, N. Y.	Philadelphia, Pa.
203751		Ga. s.	Kenneth D.	9	6	34.0	12.5	4.8	Fsh.	1		1906	Cutler, Me.	Machias, Me.
202253		Ga. s.	Kent	29	20	64.3	18.0	4.3	Frt.	3		1905	Chestertown, Md.	Baltimore, Md.
95565		Ga. s.	*Kentonia	11	7	37.2	13.4	4.1	Frt.	4		1879	Rye, N. Y.	New York, N. Y.
14458		Ga. s.	Kentucky	15	9	41.4	13.1	3.6	Pas.	3		1887	Madisonville, La.	New Orleans, La.
205793		*Ga. p.	Kentucky	14	14	52.0	12.0	3.0	Frt.	3	20	1908	Shawneetown, Ill.	Paducah, Ky.
206812		*Ga. p.	Kentucky	10	10	57.0	11.0	2.5	Tow.	2	32	1909	Rumsey, Ky.	Nashville, Tenn.
214923		Ga. s.	Kentucky	39	36	55.3	15.0	6.8	Fsh.	8	50	1917	Tacoma, Wash.	Seattle, Wash.
217846		Ga. s.	Kentucky Girl	28	22	52.0	11.0	5.2	Pas.	3	40	1919	Bowling Green, Ky.	Louisville, Ky.
213599		Ga. s.	KERN	222	139	126.2	28.0	6.1	Frt.	6	150	1915	Oakland, Cal.	San Francisco, Cal.
208796		Ga. s.	Keshema	9	9	32.6	8.2	3.2	Fsh.	2	6	1908	Green Bay, Wis.	Milwaukee, Wis.
161096		Ga. s.	Kestrel	15	10	52.0	12.3	8.6	Frt.	2	20	1897	City Island, N. Y.	New York, N. Y.
204428		Ga. y.	*Kestrel	68	57	84.4	15.0	7.6	Yct.	4		1907	Port Jefferson, N. Y.	Albany, N. Y.
209983	LCKN	Ga. y.	Kestrel II	99	88	107.0	18.3	8.5	Yct.	5	75	1912	Greenport, N. Y.	Salem, Mass.
204442		Ga. s.	Ketchikan	14	9	47.5	12.4	4.0	Pas.	2		1906	Ballard, Wash.	Seattle, Wash.
211166		Ga. s.	Ketchum	7	5	26.2	8.7	3.6	Fsh.	1	8	1913	Seattle, Wash.	Ketchikan, Alaska.
218340		*Ga. p.	*Kettle Falls	27	22	50.0	11.4	3.0	Tow.	1	65	1914	Bremerton, Wash.	Seattle, Wash.
216364		*Ga. p.	Kewana	15	12	55.0	12.7	2.7	Pas.	1	50	1918	Clarksville, Mo.	St. Louis, Mo.
161128		Ga. s.	Key	11	7	41.8	12.2	3.0	Fsh.	3		1899	Charlotte Harbor, Fla.	Key West, Fla.
215409		Ga. s.	Key City	26	21	35.4	13.2	6.7	Fsh.	7	40	1917	Seattle, Wash.	Seattle, Wash.
201391		Ga. s.	Keystone	22	18	47.0	15.4	6.3	Fsh.	2		1904	Cutler, Me.	Eastport, Me.
206580		*Ga. p.	Keystone	14	9	65.0	16.2	1.5	Pas.	2	65	1911	Seattle, Wash.	Pt. Townsend, Wash.
206754		Ga. s.	Key West	8	7	30.0	9.4	3.5	Fsh.	3	8	1907	Green Bay, Wis.	Milwaukee, Wis.
212489		Ga. s.	Kia Ora	16	15	31.5	15.7	5.3	Frt.	2	17	1905	Brooklyn, N. Y.	Boston, Mass.
206758		Ga. s.	Kickemuit	10	8	28.0	11.6	3.6	Oys.	2	16	1880	Kickemut, R. I.	Providence, R. I.
161163		Ga. s.	Kid	7	5	52.0	10.0	3.5	Pas.	1		1900	Racine, Wis.	Chicago, Ill.
203753		*Ga. p.	Kid	14	14	75.4	15.4	2.0	Tow.	1		1906	Marietta, Ohio.	Pittsburgh, Pa.
218335		Ga. s.	Kid II	15	10	45.5	15.0	4.2	Fsh.	2	60	1919	New York, N. Y.	New York, N. Y.
212061		Ga. s.	Kid Sister	12	11	32.2	9.5	6.6	Pas.	1	25	1913	Benton Harbor, Mich.	Grand Haven, Mich.
215079	LHDK	Ga. s.	Killarney	153	73	108.3	23.8	10.8	Fsh.	23		1917	Essex, Mass.	Glooucester, Mass.
218398		Ga. s.	Killdeer	37	30	58.7	14.9	6.9	Fsh.	8	50	1919	Bellingham, Wash.	Seattle, Wash.
205154		Ga. s.	Kimwa	7	6	43.0	14.0	2.6	Frt.	2	9	1908	Oriole, Md.	Baltimore, Md.
218399		Ga. y.	Kin-Nah-Beh	24	14	59.0	11.0	5.1	Yct.	2	125	1911	Greenville, Me.	New York, N. Y.
211890		Ga. s.	Kinel Maru	28	8	64.5	13.8	5.9	Fsh.	8	62	1913	Honolulu, Hawaii.	Honolulu, Hawaii.
161227	KSLF	Ga. s.	Kineo	2,128	1,867	259.5	45.3	22.9	Frt.	11		1903	Bath, Me.	New York, N. Y.
212014		Ga. s.	King & Winge	143	97	96.7	19.6	9.7	Fsh.	10	140	1914	Seattle, Wash.	Seattle, Wash.
206562		Ga. s.	King Bird	22	15	54.0	13.6	4.9	Fsh.	2	15	1911	Port Blakeley, Wash.	Unalaska, Alaska.
206262		Ga. s.	King Fisher	55	49	77.5	18.4	5.4	Oys.	12		1908	Darien, Conn.	New York, N. Y.
212500		Ga. s.	*King Fisher	9	6	35.8	10.1	3.2	Msc.	1	25	1914	Duck Creek, N. C.	Beaufort, N. C.
14350		Ga. s.	Kingfisher	10	10	35.4	12.0	5.4	Frt.	2		1877	Bristol, Me.	Castine, Me.
206499		Ga. s.	Kingfisher	49	15	74.5	17.4	7.2	Fsh.	3	150	1908	Quincy, Mass.	Machias, Me.
206166		Ga. s.	Kingfisher	40	27	53.7	15.1	7.5	Fsh.	2	75	1909	Seattle, Wash.	Seattle, Wash.
206797		Ga. s.	Kingfisher	13	12	36.2	10.3	3.8	Fsh.	3	16	1909	West De Pere, Wis.	Milwaukee, Wis.
209547		Ga. s.	Kingfisher	10	7	32.8	11.2	4.8	Fsh.	2	10	1912	Seattle, Wash.	Juneau, Alaska.
213438		Ga. y.	Kingfisher	27	24	43.4	14.5	5.3	Yct.	2	75	1909	Brooklyn, N. Y.	New York, N. Y.
212803		Ga. s.	Kingfisher	14	11	41.4	12.1	6.5	Frt.	1	50	1914	Los Angeles, Cal.	Los Angeles, Cal.
215549		Ga. s.	Kingfisher	10	8	34.0	10.3	3.6	Fsh.	1	15	1917	Metlakatla, Alaska.	Ketchikan, Alaska.
218192		†Ga. s.	Kingfisher	8	6	34.0	10.6	4.0	Fsh.	2	25		New London, Conn.	New York, N. Y.
210827		Ga. s.	*Kingsmill	56	38	77.1	15.5	6.4	Fsh.	6	20	1912	Lisabuela, Wash.	Seattle, Wash.
161219		Ga. s.	Kingston	18	15	45.8	10.6	4.4	Tow.	2		1902	Seattle, Wash.	Tacoma, Wash.
201130		Ga. y.	Kipling	16	10	58.5	8.6	4.9	Yct.	1		1904	do.	Pt. Townsend, Wash.
211537	LDFC	Ga. y.	Kiann	125	87	96.4	23.0	14.5	Yct.	13	80	1913	Boston, Mass.	Newport, R. I.
218304		Ga. s.	Kisanto	16	11	49.4	12.2	4.5	Fsh.	6	50	1917	Los Angeles, Cal.	Los Angeles, Cal.
214524		Ga. s.	Kiseno	17	14	44.6	12.7	5.5	Fsh.	4	30	1916	Seattle, Wash.	Seattle, Wash.
214852		Ga. s.	Kiska	43	34	56.0	15.2	7.0	Fsh.	3	50	1917	Tacoma, Wash.	do.
210142	LCKV	Ga. y.	*Kismet	115	78	89.0	18.5	10.0	Yct.	6	100	1912	Camden, N. J.	Baltimore, Md.

1 Formerly ga. y. Delta.
 2 Formerly sch. Harriet.
 3 Formerly ga. y. Elara.
 4 Formerly *ga. p. U. S. E. D. Kettle Falls.

5 Formerly ga. y. Maiana.
 6 Formerly ga. s. Virginia II.

7 Formerly ga. y.
 a Nahmeoka.
 b Hildebret.
 c Awa.
 d Kama.

† Oil engine.

MERCHANT MOTOR VESSELS OF THE UNITED STATES—Continued.

Official No.	Signal letters.	Rig.	Name of vessel.	Gross tonnage.	Net tonnage.	Length.	Breadth.	Depth.	Service.	Crew.	Indicated horsepower.	When built.	Where built.	Home port (when permanent licenses).
214360		Ga. y.	Kismet	27	18	37.0	8.5	3.0	Fsh.	2	8	1915	Babyion, N. Y.	Miami, Fla.
217376		Ga. s.	Kittie A.	15	10	44.4	12.4	4.9	Fsh.	3	25	1917	San Pedro, Cal.	San Diego, Cal.
161223		Ga. s.	Kittiwake	6	6	26.7	12.0	3.9	Msc.	1		1902	Osterville, Mass.	Barnstable, Mass.
93901		Ga. y.	Kitty Anne	19	15	49.0	11.0	5.2	Yct.	1		1902	Port Jefferson, N. Y.	New York, N. Y.
213532		Ga. c.	Kitty Moran	12	12	63.6	15.8	2.7	Pa.	1	72	1915	Portland, Ore.	Portland, Ore.
202343		Ga. s.	Kitty Woodall	103	73	99.6	23.0	6.6	Frt.	5	85	1906	Cambridge, Md.	Baltimore, Md.
214874		Ga. s.	Kiva	67	43	78.5	17.0	6.8	Plt.	8	140	1917	Salisbury, Md.	New Orleans, La.
215591		Ga. s.	Kiwanda	15	8	40.3	12.5	4.3	Fsh.	1	20	1917	Portland, Ore.	Portland, Ore.
200457		Ga. s.	Kiwi	14	13	42.6	16.1	2.6	Pa.	1		1902	Daytona, Fla.	St. Augustine, Fla.
200152		Ga. s.	Klatawa	12	8	38.7	10.5	4.6	Pa.	1		1903	Port Blakely, Wash.	Seattle, Wash.
206684		Ga. s.	Klatawa	16	11	47.2	11.2	4.0	Tow.	1	75	1907	Oakland, Cal.	San Francisco, Cal.
210245		Ga. s.	Klatawa	23	15	50.2	15.8	4.8	Frt.	1	20	1912	Shaw Island, Wash.	Pt. Townsend, Wash.
213786		Ga. s.	Klatawa	40	28	56.6	13.7	5.9	Yct.	1	20	1915	Ballard, Wash.	Seattle, Wash.
205982		Ga. s.	Klawack No. 4	16	11	44.7	11.9	4.9	Fsh.	5	20	1909	do.	Wrangell, Alaska.
215108		Ga. s.	Klawack No. 5	19	15	43.6	12.7	5.4	Fsh.	7	20	1917	Seattle, Wash.	Do.
213181		Ga. s.	Klawack No. 6	20	16	44.0	11.9	5.6	Fsh.	6	20	1915	Everett, Wash.	Do.
215062		Ga. s.	Klawack No. 7	19	15	43.1	13.3	5.1	Fsh.	7	20	1917	Seattle, Wash.	Do.
208143		Ga. s.	Klick	9	6	38.3	10.2	3.9	Frt.	2	20	1910	Astoria, Ore.	Portland, Ore.
207162		Ga. s.	Klickitat	11	7	30.0	11.6	4.3	Tow.	1	75	1910	Port Blakely, Wash.	Seattle, Wash.
161007		Ga. s.	Klondike	13	6	37.0	14.7	5.6	Fsh.	5		1897	Gloucester, Mass.	Gloucester, Mass.
161110		Ga. s.	Klondike	10	6	37.6	13.2	3.2	Pa.	1	12	1898	Patchogue, N. Y.	New York, N. Y.
213078		Ga. s.	Kloah	21	20	36.2	11.1	3.3	Frt.	1	20	1915	Olympia, Wash.	Seattle, Wash.
209475		Ga. s.	Klutchman	13	9	35.3	12.2	4.2	Pa.	1	8	1911	Burton, Wash.	Do.
213811		Ga. y.	Knapp Island	22	12	43.4	12.3	4.2	Frt.	2	85	1915	New York, N. Y.	Chicago, Ill.
105279		Ga. s.	Knickerbocker	18	16	47.2	17.2	5.1	Msc.	1	18	1873	Bayport, N. Y.	New York, N. Y.
210919		Ga. s.	Knickerbocker	159	101	112.5	25.2	12.2	Fsh.	10	200	1913	Essex, Mass.	Portland, Me.
208332		Ga. s.	Kobuk	15	10	45.0	12.2	4.5	Tow.	3	50	1911	Seattle, Wash.	Nome, Alaska.
211813		Ga. s.	Kodak	56	38	69.4	18.0	7.6	Fsh.	12	100	1918	do.	Seattle, Wash.
216536		Ga. y.	Kohna	44	30	70.0	12.5	6.0	Yct.	3	400	1918	Trenton, Mich.	Detroit, Mich.
211992		Ga. s.	Komokila	57	31	64.8	16.9	7.2	Frt.	4	100	1914	Honolulu, Hawaii	Honolulu, Hawaii
204467		Ga. y.	Kona	43	29	60.0	17.4	6.8	Yct.	4	20	1909	Baltimore, Md.	New York, N. Y.
161168		Ga. s.	Komomoc	10	10	42.3	10.2	4.4	Wat.	1		1900	New London, Conn.	Boston, Mass.
202322		Ga. s.	Koochiching	22	15	58.0	11.6	3.8	Pa.	2	68	1909	Koochiching, Minn.	Duluth, Minn.
204104		Ga. s.	Koos	10	7	39.2	8.8	3.6	Pa.	1		1907	Marshfield, Ore.	Marshfield, Ore.
216118	LJWG	Ga. s.	Korsmaas	2,446	1,938	265.6	47.9	24.1	Frt.	22	750	1918	Olympia, Wash.	Portland, Ore.
161230	KSMV	Ga. y.	Kosmaas	17	16	47.0	12.0	4.8	Yct.	1		1903	Mariners Harbor, N. Y.	New York, N. Y.
215973		Ga. s.	Kotobuki Maru No. 1	32	16	57.1	13.2	5.0	Ten.	5	85	1918	Honolulu, Hawaii	Honolulu, Hawaii
215974		Ga. s.	Kotobuki Maru No. 2	28	13	57.5	13.0	5.0	Fsh.	9	85	1918	do.	Do.
161106		Ga. p.	Kotsobue	19	12	47.0	15.5	3.5	Tow.	4	32	1896	Sausalito, Cal.	Nome, Alaska.
211188		Ga. s.	Kraken	22	18	47.5	14.9	6.5	Yct.	1		1896	Greenport, N. Y.	Philadelphia, Pa.
218090		Ga. s.	Kreetan	15	14	38.4	12.0	5.2	Pa.	2	45	1919	Johns Wood, Mich.	Marquette, Mich.
212770		Ga. s.	Kuathelan	38	21	61.4	14.9	6.3	Frt.	3	35	1914	Honolulu, Hawaii	Honolulu, Hawaii
209646		Ga. s.	Kuh Queen	43	29	62.0	16.5	6.8	Ten.	3	75	1912	Astoria, Ore.	Seattle, Wash.
210033		Ga. v.	Kumbak	37	25	50.3	15.0	6.7	Frt.	1	30	1912	Burton, Wash.	Do.
210940		Ga. s.	Kumtux	37	25	56.5	15.0	8.7	Tow.	3	110	1913	Winslow, Wash.	Do.
204234	KWFJ	Ga. y.	Kwasind	33	28	57.5	12.5	5.2	Yct.	2	50	1900	Philadelphia, Pa.	South West Harbor, Me.
208130		Ga. s.	Kwasind	10	9	35.1	11.2	4.6	Fsh.	4	24	1910	Wickford, R. I.	Newport, R. I.
			L.											
213758		Ga. s.	L. W.	6	5	27.0	8.5	3.0	Fsh.	2	8	1915	Mackinaw City, Mich.	Grand Haven, Mich.
211574		Ga. s.	L. Goldish	31	13	56.0	15.5	4.1	Frt.	3	40	1913	Knife River, Minn.	Duluth, Minn.
215932		Ga. p.	L. Watson	9	9	56.0	16.0	1.3	Pa.	0	15	1917	Colina, Tenn.	Nashville, Tenn.
213666		Ga. y.	L'Apache	38	33	71.8	11.9	5.7	Yct.	4	250	1915	New York, N. Y.	Miami, Fla.
141773		Ga. s.	L. A. Jeffrey	30	26	59.0	19.0	5.3	Fsh.	6	20	1902	Bay Shore, N. Y.	Philadelphia, Pa.
141771		Ga. s.	L. F. Terry	14	13	41.5	15.5	3.7	Fsh.	4		1902	Patchogue, N. Y.	Greenport, N. Y.
141237		Ga. s.	L. H. Bozman	13	7	54.4	14.0	3.3	Oya.	1		1892	Orlole, Md.	Newport News, Va.
141230		Ga. s.	L. H. Wilson	10	7	52.0	13.7	3.5	Frt.	2		1892	do.	Annapolis, Md.
140635		Ga. s.	L. J. Callanan	7	7	31.7	13.4	3.2	Pa.	1		1883	Patchogue, N. Y.	Perth Amboy, N. J.
200538		Ga. s.	L. J. Chester	25	20	49.7	17.7	4.4	Fsh.	2		1903	Shippysport, Ga.	Charleston, S. C.
140372		Ga. s.	L. J. Dayton	12	8	36.4	14.4	4.2	Frt.	1		1879	Port Jefferson, N. Y.	Perth Amboy, N. J.
141413		Ga. s.	L. R. Hand	9	9	41.1	15.0	4.0	Frt.	3		1896	Patchogue, N. Y.	Do.
141774		Ga. s.	L. R. Hand	14	12	48.6	16.0	4.0	Fsh.	4		1901	Bridgesport, Conn.	Greenport, N. Y.
211032		Ga. p.	L. R. K.	28	28	64.0	20.8	2.8	Pa.	3	30	1913	Chamberlain, S. Dak.	Pembina, N. Dak.
15976		Ga. s.	L. V. Ostrom	31	29	55.0	18.0	4.6	Fsh.	3		1873	Patchogue, N. Y.	Fall River, Mass.
140787		Ga. s.	L. W. Gunby	10	5	50.0	12.1	3.4	Msc.	3		1885	Somerset County, Md.	Annapolis, Md.
140680		Ga. s.	L. W. Machen	10	5	43.5	13.2	3.4	Oya.	2		1883	Mathews County, Va.	Newport News, Va.
216385		Ga. y.	L'Allegro	28	16	60.0	12.1	5.4	Yct.	1	400	1918	Boston, Mass.	Boston, Mass.
215925		Ga. s.	La Belle	21	14	48.5	12.5	4.6	Fsh.	5	45	1918	Los Angeles, Cal.	Los Angeles, Cal.
204011		Ga. s.	La Blanca	11	8	39.5	12.3	3.6	Pa.	1		1907	Winslow, Wash.	Seattle, Wash.
208420		Ga. s.	La Bondozia	10	6	35.5	10.9	3.5	Fsh.	1		1906	Ballard, Wash.	Do.

¹ Formerly ga. y. Momoweta.

² Formerly ga. s. Mary P.

³ Formerly ga. s. The Rival.

⁴ Formerly ga. s. Comanche.

⁵ Formerly ga. s. New Rocello.

⁶ Formerly ga. s. Alfred C. Harmer.

⁷ Formerly ga. p. (s) Newt Cooper.

⁸ Formerly ga. p. (s) Floral.

⁹ Oil engine.

MERCHANT MOTOR VESSELS OF THE UNITED STATES—Continued.

Official No.	Signal letters.	Rig.	Name of vessel.	Gross tonnage.	Net tonnage.	Length.	Breadth.	Depth.	Service.	Crew.	Indicated horsepower.	When built.	Where built.	Home port (where permanent document issues).
						Feet.	Feet.	Feet.	Msc.					
140594		Ga. s.	La Corse	7	5	34.0	11.8	3.2	Msc.	1	1882	1882	Lake Charles, La.	Morgan City, La.
210776		Ga. s.	La Dornier	14	9	42.4	10.2	4.4	Pas.	1	1909	1909	Miami, Fla.	Miami, Fla.
216095		Ga. s.	La Felice	16	8	44.3	12.4	5.0	Fsh.	6	1918	1918	Ipswich, Mass.	Gloucester, Mass.
217413		Ga. s.	La Florida	46	36	60.3	16.6	7.2	Frt.	3	1918	1918	Port Byron, N. Y.	New York, N. Y.
215838		Ga. s.	La Haven	11	10	50.4	10.2	3.0	Pas.	1	1917	1917	Holly Hill, Fla.	Tampa, Fla.
203191		Ga. y.	La Mascotte IV	62	47	111.0	13.5	6.6	Yct.	4	1906	1906	New York, N. Y.	San Francisco, Cal.
215181	LHGS	Ga. y.	La Mer	40	20	66.7	12.2	6.8	Yct.	4	400	1917	Boston, Mass.	New York, N. Y.
215578	LHTN	Ga. s.	La Merced	1,066	1,342	232.0	43.6	28.6	Frt.	16	320	1917	Banicia, Cal.	San Francisco, Cal.
210708		Ga. s.	La Ola	19	13	41.0	11.9	5.2	Pas.	1	30	1912	Sausalito, Cal.	Do.
141588		Ga. s.	La Paloma	26	18	42.0	15.5	6.1	Frt.	3	18	1894	San Francisco, Cal.	Honolulu, Hawaii.
205974		Ga. s.	La Paloma	40	14	68.3	17.7	7.8	Fsh.	9	75	1909	Seattle, Wash.	Seattle, Wash.
141649		Ga. s.	La Reina	11	7	50.4	8.8	4.0	Pas.	1	1899	1899	Detroit, Mich.	Detroit, Mich.
209915		Ga. s.	La Sella	13	9	38.7	10.0	4.9	Frt.	2	24	1912	Racine, Wis.	Chicago, Ill.
216244		Ga. p.	La Sarah	18	18	63.0	13.9	2.2	Frt.	1	55	1918	Pollock, S. Dak.	Pembina, N. Dak.
209737		Ga. s.	La Sirena	18	12	41.3	12.5	5.6	Tow.	2	40	1912	Seattle, Wash.	Seattle, Wash.
205135		Ga. s.	La Tosa	11	8	51.8	10.5	4.3	Pas.	2	24	1908	Tacoma, Wash.	Tacoma, Wash.
214164		Ga. s.	La Tosca	7	7	35.0	7.3	2.8	Pas.	1	25	1909	St. Louis, Mo.	St. Louis, Mo.
113067		Ga. y.	La Vera	16	13	39.0	12.3	4.6	Yct.	1	16	1913	Miami, Fla.	Miami, Fla.
213114		Ga. p.	La Vera	18	18	59.1	22.1	2.9	Frt.	2	22	1915	Sibley, Mo.	Kansas City, Mo.
218382		Ga. s.	La Von	8	6	33.1	7.9	4.0	Frt.	1	20	1912	Anacortes, Wash.	Seattle, Wash.
211636		Ga. s.	Lackawanna	12	8	30.2	11.1	4.9	Pas.	1	14	1912	Raymond, Wash.	Do.
202885		Ga. s.	Lacoma	15	8	42.8	13.0	6.2	Fsh.	2	1908	1908	Bremen, Me.	Portland, Me.
111821		Ga. p.	Lacy L. Wade	11	11	63.0	11.0	2.1	Pas.	2	15	1913	Golconda, Ill.	Paducah, Ky.
130675		Ga. p.	Lad.	13	13	48.0	9.6	2.0	Msc.	3	1900	1900	Maysville, Ky.	Des Moines, Iowa.
113925		Ga. s.	Ladona	9	8	34.2	8.6	4.0	Pas.	1	10	1913	Burton, Wash.	Seattle, Wash.
114077		Ga. s.	Laddie	35	30	55.3	14.9	6.4	Fsh.	6	50	1916	Tacoma, Wash.	Do.
115672		Ga. s.	Lady	8	8	30.0	7.5	3.0	Pas.	1	32	1914	Grafton, Ill.	St. Louis, Mo.
118270		Ga. s.	Lady	8	6	28.9	10.1	3.4	Pas.	2	16	1917	Camden, N. J.	Philadelphia, Pa.
112979		Ga. p.	Lady Arbuckle	10	10	45.0	11.7	3.1	Fer.	1	20	1915	Alma, Ark.	St. Louis, Mo.
206442		Ga. s.	Lady Agnes	11	10	36.0	8.6	3.0	Fsh.	3	12	1904	Manitowoc, Wis.	Port Huron, Mich.
206474		Ga. s.	Lady Alyce	14	9	39.0	10.0	3.4	Frt.	1	25	1909	Poulsbo, Wash.	P. Townsend, Wash.
113550	LFNH	Ga. y.	Lady Baltimore	37	18	76.7	13.3	5.7	Yct.	8	94	1915	Camden, N. J.	New York, N. Y.
209797	LCJH	Ga. y.	Lady Betty	150	102	111.4	18.5	10.1	Yct.	10	200	1912	New York, N. Y.	Providence, R. I.
114088		Ga. s.	Lady Betty	12	10	35.2	11.0	4.7	Frt.	1	40	1912	Atlantic City, N. J.	Truckerton, N. J.
204037		Ga. s.	Lady Bird	12	8	33.8	12.0	2.4	Pas.	1	18	1907	Key West, Fla.	Key West, Fla.
41491		Ga. s.	Lady Eldridge	9	6	31.4	12.2	3.9	Pas.	1	24	1897	Atlantic City, N. J.	New York, N. Y.
158699		Ga. s.	Lady Emma	5	5	29.0	11.4	3.4	Oys.	1	1872	1872	Patchogue, N. Y.	Bridgeport, Conn.
207719		Ga. y.	Lady Evelyn	19	17	45.0	10.2	5.4	Yct.	3	30	1910	New York, N. Y.	New York, N. Y.
114681		Ga. y.	Lady Fish	81	64	61.3	20.0	6.8	Yct.	2	80	1916	Marco, Fla.	Miami, Fla.
114894	LGTJ	Ga. y.	Lady Gay	22	21	56.2	11.2	5.3	Yct.	1	1917	1917	Bristol, R. I.	Philadelphia, Pa.
209767		Ga. s.	Lady Grace	12	11	32.8	9.6	3.9	Fsh.	3	18	1905	Two Rivers, Wis.	Milwaukee, Wis.
01717		Ga. s.	Lady Grace	9	9	40.0	6.4	3.9	Pas.	1	20	1905	Clinton, Iowa.	St. Paul, Minn.
06199		Ga. y.	Lady Hamilton	21	18	54.1	9.0	4.7	Yct.	1	60	1902	Detroit, Mich.	Grand Haven, Mich.
11228		Ga. s.	Lady Hilda II	27	23	47.3	14.2	5.8	Pas.	2	37	1913	New York, N. Y.	New York, N. Y.
13219		Ga. p.	Lady Jane	14	5	35.0	8.3	3.0	Frt.	1	30	1915	Jeffersonville, Ind.	Louisville, Ky.
00601		Ga. p.	Lady Lou	14	11	55.5	11.0	2.7	Msc.	2	18	1904	Terminal Island, Cal.	Los Angeles, Cal.
02844		Ga. s.	Lady Lou	12	8	50.0	23.2	2.9	Pas.	2	20	1904	West Palm Beach, Fla.	Miami, Fla.
06403	LFMK	Ga. s.	Lady Lou	7	5	34.0	8.0	2.6	Pas.	1	14	1909	Anacortes, Wash.	Seattle, Wash.
02869		Ga. y.	Lady Mary	62	45	89.3	14.0	8.1	Yct.	5	150	1905	Boston, Mass.	Milwaukee, Wis.
16939		Ga. s.	Lady Maud	15	10	37.7	12.0	4.5	Pas.	1	15	1904	Baltimore, Md.	Baltimore, Md.
41755		Ga. s.	Lady May	19	11	48.0	16.0	3.6	Frt.	2	1901	1901	Keller, Va.	Norfolk, Va.
06209		Ga. y.	Lady May	20	14	40.0	11.0	4.2	Yct.	1	40	1909	Everett, Wash.	Seattle, Wash.
11115		Ga. s.	Lady Warwick	42	28	81.4	13.1	5.8	Yct.	3	130	1913	New York, N. Y.	Providence, R. I.
06957		Ga. s.	Lady of the Lake	8	5	32.0	11.3	3.0	Oys.	2	1909	1909	Morgan City, La.	Morgan City, La.
07596		Ga. s.	Lafalot	12	11	38.1	15.5	5.2	Frt.	2	1895	1895	Bayonne, N. J.	New York, N. Y.
41848		Ga. s.	Lafayette	30	12	61.0	17.2	7.0	Fsh.	8	1903	1903	Gloucester, Mass.	Gloucester, Mass.
11586		Ga. s.	Lagonia	11	7	44.3	11.7	4.4	Frt.	1	25	1913	Poquoson, Va.	Crisfield, Md.
59594		Ga. s.	Lagoon	8	7	34.5	10.9	1.8	Pas.	1	8	1904	Titusville, Fla.	St. Augustine, Fla.
03397		Ga. s.	Lagrange	9	6	47.6	11.3	4.4	Oys.	2	1906	1906	Urbanna, Va.	Reedville, Va.
10995		Ga. s.	Laida	52	36	60.0	16.0	7.1	Fsh.	6	75	1913	Seattle, Wash.	Seattle, Wash.
13904		Ga. s.	Lake Bay	12	10	50.0	11.5	2.8	Fsh.	2	20	1916	Lake Bay, Alaska.	Wrangell, Alaska.
15702	LJCS	Ga. s.	LAKE MOHONK	2,124	1,667	250.5	43.5	20.4	Frt.	30	640	1917	Manitowoc, Wis.	New York, N. Y.
15630	LHVW	Ga. s.	LAKE ONEIDA	2,124	1,667	250.5	43.5	20.4	Frt.	30	640	1917	do.	Do.
11589		Ga. s.	Lakeville	39	30	64.8	18.6	3.8	Frt.	2	40	1899	Mount Clemens, Mich.	Detroit, Mich.
26184		Ga. s.	Lakeview	11	6	37.0	9.2	8.9	Tow.	1	28	1910	Beaumont, Tex.	Port Arthur, Tex.
13062		Ga. s.	Lakewood	9	8	36.4	9.4	4.7	Fsh.	3	24	1915	Seattle, Wash.	Seattle, Wash.
11643		Ga. s.	Lakme	6	6	27.2	7.8	3.2	Frt.	1	12	1903	West De Per, Wis.	Milwaukee, Wis.
12359		Ga. y.	Lalla	19	14	45.0	10.6	7.8	Yct.	2	40	1914	Roque Bluffs, Me.	Boston, Mass.
27753		Ga. s.	Lallie	29	29	62.8	18.8	2.1	Msc.	1	37	1910	Swansboro, N. C.	Beaufort, N. C.
13996		Ga. p.	Lamb's Ferry	12	8	58.0	15.1	1.9	Frt.	3	15	1915	Decatur, Ala.	Mobile, Ala.
77008		Ga. s.	Lamb's R.	9	5	32.0	11.4	6.4	Fsh.	2	7	1909	Friendship, Me.	Vinalhaven, Me.

1 Formerly st. s. La Mascotte III.

2 Formerly ga. s. Sterling.

3 Formerly ga. y. Andrew.

4 Formerly ga. y. Irona.

5 Formerly ga. y. Glenda.

6 Formerly ga. y. Minnie W. III.

7 Formerly slp. y. Adele.

8 Formerly ga. & Motor No. 1.

9 Formerly ga. s. Ada.

† Oil engine.

MERCHANT MOTOR VESSELS OF THE UNITED STATES—Continued.

Official No.	Signal letters.	Rig.	Name of vessel.	Gross tonnage.	Net tonnage.	Length.	Breadth.	Depth.	Service.	Crew.	Indicated horsepower.	When built.	Where built.	Home port (when permanent license issued).
						Feet.	Feet.	Feet.						
211127		Ga. s.	LAMY.....	12	10	41.3	9.0	3.8	Frt.	1	24	1910	Buffalo, N. Y.	Buffalo, N. Y.
200614	LCGW	Ga. y.	Lanal.....	76	51	71.5	16.7	8.1	Yct.	3	80	1912	Camden, N. J.	Miami, Fla.
216580	LMDQ	Ga. s.	Lancaster.....	141	78	109.4	19.9	8.4	Fsh.	6	100	1918	Weems, Va.	Reedville, Va.
214689		Ga. s.	Lancing.....	20	16	45.1	13.0	6.2	Fsh.	5	35	1917	Seattle, Wash.	Ketchikan, Alaska
212686		Ga. s.	Lanore.....	9	8	31.6	8.8	3.6	Pas.	1	15	1909	Neenah, Wis.	Milwaukee, Wis.
141714		Ga. y.	Lantana.....	16	11	42.5	13.6	4.7	Mac.	2		1900	New York, N. Y.	New York, N. Y.
207875		Ga. y.	Larima.....	16	12	43.0	10.0	6.4	Yct.	2	25	1910	Sharptown, Md.	Philadelphia, Pa.
141296		Ga. s.	Lark.....	14	13	40.5	15.6	4.7	Frt.	3		1893	Merrimanton, La.	Port Arthur, Tex.
141855		Ga. s.	Lark.....	5	5	38.0	7.9	3.0	Pas.	1		1902	Oquawka, Ill.	Des Moines, Iowa
201453		Ga. s.	Lark.....	40	28	54.2	14.9	3.7	Pas.	2		1904	Bon Secour, Ala.	Pensacola, Fla.
204573		Ga. s.	Lark.....	14	10	44.5	12.2	3.9	Pas.	2		1907	Dockton, Wash.	Juneau, Alaska
210014		Ga. s.	Lark.....	13	9	38.6	9.5	4.2	Pas.	2	35	1910	Chicago, Ill.	Chicago, Ill.
210018		Ga. s.	Lark.....	10	7	30.0	11.0	4.0	Fsh.	2	15	1912	Seabeck, Wash.	Seattle, Wash.
210340		Ga. s.	Lark.....	72	37	80.0	23.3	6.0	Frt.	6	100	1912	Oakland, Cal.	San Francisco, Cal.
214896		Ga. s.	Lark.....	23	12	51.1	14.8	5.6	Fsh.	1	80	1917	do.	do.
214878		Ga. s.	Lark No. 2.....	11	6	43.0	9.4	4.6	Fsh.	2		1917	Los Angeles, Cal.	Los Angeles, Cal.
203896		Ga. s.	Lasca.....	9	7	33.2	12.0	5.0	Frt.	1	17	1907	West Mystic, Conn.	Newport, R. I.
208925		Ga. s.	Lasca II.....	13	9	38.0	10.4	4.1	Pas.	1	16	1911	Seattle, Wash.	Seattle, Wash.
215888	LJMS	Ga. s.	Lassem.....	717	443	170.2	39.9	12.4	Frt.	19	700	1917	Hoquiam, Wash.	San Francisco, Cal.
201024		Ga. s.	Lasle.....	14	14	55.0	9.6	3.0	Pas.	2		1904	Aberdeen, Wash.	Seattle, Wash.
211415		Ga. s.	Latona.....	5	5	24.0	12.0	3.5	Fsh.	1	10	1903	Wareham, Mass.	Barnstable, Mass.
216151	LKMG	Ga. y.	Latona.....	22	15	45.9	11.8	4.7	Yct.	2	30	1911	North Tonawanda, N. Y.	Detroit, Mich.
216961		Ga. s.	Latouche.....	33	26	52.1	15.7	6.7	Fsh.	7	80	1918	Gig Harbor, Wash.	Tacoma, Wash.
215775		Ga. s.	Laughing Water.....	9	8	29.6	8.0	3.7	Fsh.	2	8	1906	Ellison Bay, Wis.	Milwaukee, Wis.
140141		Ga. s.	Laura.....	7	6	29.3	11.6	3.5	Fsh.	1		1873	Speonk, N. Y.	Greenport, N. Y.
210322		Ga. s.	Laura.....	15	10	44.6	11.5	4.9	Frt.	1	13	1912	Baltimore, Md.	Baltimore, Md.
211382		Ga. s.	Laura.....	15	10	44.0	13.9	4.8	Pas.	1	60	1913	Sausalito, Cal.	San Francisco, Cal.
140532		Ga. s.	Laura B.....	10	9	34.8	14.0	4.0	Oya.	1	13	1882	Patchogue, N. Y.	Bridgeport, Conn.
140663		Ga. s.	Laura E.....	6	5	28.8	13.0	3.3	Mac.	1		1884	do.	Greenport, N. Y.
140924		Ga. s.	Laura Elsie.....	5	5	27.2	12.7	3.0	Fsh.	1		1888	do.	do.
141740		Ga. s.	Laura Enos.....	17	9	41.7	15.1	6.0	Fsh.	5		1901	Gloucester, Mass.	Boston, Mass.
141068		Ga. s.	Laura F.....	10	9	31.8	13.3	3.5	Pas.	1	20	1890	East Lallp, N. Y.	New York, N. Y.
140874		Ga. s.	Laura L.....	11	10	37.2	14.1	4.1	Pas.	1		1886	Keyport, N. J.	do.
140456		Ga. s.	Laura M.....	12	12	42.4	16.0	3.8	Mac.	1		1881	Patchogue, N. Y.	Perth Amboy, N. J.
207379		Ga. s.	Laura R.....	30	20	49.3	17.6	5.4	Oya.	5		1910	Port Jefferson, N. Y.	Bridgeport, Conn.
141382		Ga. s.	Laura Reed.....	24	22	45.6	16.2	7.3	Fsh.	4	15	1896	Noank, Conn.	New Haven, Conn.
209714		Ga. s.	Laura S.....	12	6	40.4	11.8	4.2	Fsh.	2	14	1911	Eastport, Me.	Eastport, Me.
216055		Ga. s.	Laura S.....	48	12	56.5	14.0	2.8	Frt.	5		1918	Dublin, Ga.	Savannah, Ga.
140228		Ga. s.	Laura E. Gamage.....	13	12	39.0	13.5	5.5	Fsh.	2		1877	Bristol, Me.	New Bedford, Mass.
241284		Ga. s.	Laura and Leslie.....	6	6	26.8	12.3	3.8	Mac.	1		1893	Saunderstown, R. I.	New York, N. Y.
201692		*Ga. p.	Laure N.....	15	8	62.8	14.2	2.4	Frt.	4		1904	Grand Isle, La.	New Orleans, La.
204166		Ga. s.	Laurel.....	14	9	54.4	13.3	3.9	Pas.	1		1907	Double Bayou, Tex.	Galveston, Tex.
210899		Ga. s.	Laurel.....	10	7	30.0	13.3	4.7	Pas.	1	10	1913	Miami, Fla.	Miami, Fla.
211903	LDJC	Ga. y.	Laurel.....	19	18	45.3	10.9	4.1	Yct.	3	60	1913	Marblehead, Mass.	New York, N. Y.
208016		*Ga. p.	Laurel S.....	9	9	45.0	10.0	2.4	Frt.	2	20	1910	Haxleton, Ind.	Evansville, Ind.
204133		Ga. s.	Laurelhurst.....	13	9	43.0	10.1	3.6	Frt.	25		1907	Everett, Wash.	Juneau, Alaska
141120		Ga. s.	Lauretta.....	14	12	39.9	13.0	4.4	Fsh.	2		1891	Greenport, N. Y.	Greenport, N. Y.
141707		Ga. s.	Lauretta Curran.....	23	14	56.8	18.3	3.8	Frt.	3		1901	Madison, Md.	Baltimore, Md.
210157		Ga. s.	Laurie R.....	10	8	38.2	11.2	3.4	Frt.	2	20	1912	Georgetown, S. C.	Petersburg, Va.
141658	KQFJ	Ga. y.	Laurus.....	20	26	55.1	15.5	7.7	Yct.	3		1900	Brooklyn, N. Y.	Bridgeport, Conn.
201805		Ga. s.	Lavina.....	9	6	32.7	8.6	2.4	Pas.	1		1905	Harstine, Wash.	Tacoma, Wash.
140123		Ga. s.	Lavinah.....	13	12	38.6	15.0	4.2	Pas.	1		1875	Glenwood, N. Y.	Albany, N. Y.
141813		Ga. y.	Lavinan.....	32	22	66.1	13.0	5.4	Yct.	2	40	1902	Eastington, Pa.	New York, N. Y.
211504		Ga. s.	Lavinia D.....	17	9	49.1	15.0	3.6	Fsh.	3	37	1913	Eclipses, Va.	Newport News, Va.
207516		Ga. s.	Lavinia Pearl.....	19	12	60.7	14.1	4.4	Oya.	1	14	1910	Poquoson, Va.	Cape Charles, Va.
141619		Ga. s.	Lavita.....	8	5	34.8	8.0	3.2	Tow.	2		1899	Seattle, Wash.	Seattle, Wash.
201410		Ga. s.	Lavon S. Ames.....	9	6	34.8	12.1	5.8	Fsh.	1		1904	East Boothbay, Me.	Rockland, Me.
141444		Ga. s.	Lawrence.....	7	7	27.5	12.8	4.0	Fsh.	1	15	1895	Bath, Me.	New York, N. Y.
215505		†Ga. s.	Lawrence P.....	20	13	42.0	13.0	5.3	Fsh.	2	40	1917	Hydaburg, Alaska	Ketchikan, Alaska
140586		Ga. s.	Lawrence Murdock.....	67	42	75.6	21.2	7.2	Frt.	2	72	1882	Essex, Mass.	Portland, Me.
206354		Ga. s.	Laysan.....	12	8	38.7	12.4	4.2	Frt.	1	23	1907	San Francisco, Cal.	San Francisco, Cal.
14603		Ga. s.	Leader.....	13	12	37.0	11.8	5.6	Frt.	2				Eastport, Me.
141735		Ga. s.	Leader.....	9	6	45.0	11.6	3.0	Fsh.	2		1901	Charlotte Harbor, Fla.	Key West, Fla.
201968		Ga. s.	Leader.....	39	19	66.6	18.6	5.4	Frt.	16		1905	Madison, Md.	Beaufort, N. C.
203343		Ga. s.	Leader.....	13	9	53.6	13.8	2.7	Frt.	1		1906	Ilwaco, Wash.	Astoria, Oreg.
215193		Ga. s.	Leader.....	47	40	60.4	19.8	4.8	Frt.	2	35	1917	Bar Harbor, Me.	Ellsworth, Me.
215299		Ga. s.	Leader.....	12	10	40.0	10.8	4.4	Frt.	1	20	1917	Seabeck, Wash.	Seattle, Wash.
216128		Ga. s.	Leader.....	42	17	65.3	18.0	6.6	Tow.	1	110	1918	Oakland, Cal.	San Francisco, Cal.
211347		*Ga. p.	Leader III.....	22	19	46.2	12.0	1.6	Tow.	1	16	1913	Newport, Ark.	St. Louis, Mo.
204514		Ga. s.	Leah M.....	13	8	33.7	10.3	3.8	Pas.	2		1907	Port Angeles, Wash.	Tacoma, Wash.
141695		Ga. s.	Lear C.....	21	21	47.4	15.8	6.8	Fsh.	4		1901	Gloucester, Mass.	Provincetown, Mass.
205904		*Ga. p.	Leathia.....	12	8	35.7	14.0	2.7	Pas.	2	6	1908	Weber, Ark.	St. Louis, Mo.
203829		Ga. s.	Leba.....	16	11	44.8	11.5	4.5	Frt.	1	40	1907	South Aiki, Wash.	Seattle, Wash.
214462		Ga. s.	Lebec.....	32	15	55.0	15.1	6.6	Tow.	1	35	1916	Los Angeles, Cal.	Los Angeles, Cal.

† Formerly ga. s. Willie R.

‡ Formerly ga. y. Apache.

§ Formerly ga. s. Bessie.

¶ Formerly ga. s. Brightwood.

† Off engine.

MERCHANT MOTOR VESSELS OF THE UNITED STATES—Continued.

Official No.	Signal letters.	Rig.	Name of vessel.	Gross tonnage.	Net tonnage.	Length.	Breadth.	Depth.	Service.	Crew.	Indicated horsepower.	When built.	Where built.	Home port (where permanent document issues).
						Feet.	Feet.	Feet.						
206837		Ga. s.	Leo Allen	19	12	52.2	11.6	5.3	Frt.	1	75	1905	Stockton, Cal.	Los Angeles, Cal.
215714		Ga. s.	Leo II	11	10	36.0	7.0	3.0	Frt.	0	16	1917	Meredosia, Ill.	Peoria, Ill.
200473		Ga. s.	Leo S.	14	9	45.0	9.0	3.0	Pas.	1	16	1902	Jacksonville, Fla.	Jacksonville, Fla.
217177		Ga. y.	Lefeba	23	18	49.0	12.4	5.5	Yct.	1	40	1913	Alton, Ill.	St. Louis, Mo.
210446		Ga. s.	Legonia	10	6	35.8	10.7	4.0	Frt.	1	35	1911	Oakland, Cal.	San Francisco, Cal.
141433		Ga. s.	Lella	5	5	32.5	12.7	3.1	Oys.	2	1896	Wax Bayou, La.	Morgan City, La.
218107		Ga. s.	Lief	7	6	31.1	9.0	4.1	Fsh.	1	12	1913	Camano, Wash.	Seattle, Wash.
214544		Ga. y.	Leisure	17	12	43.2	12.4	5.0	Yct.	2	32	1911	Camden, N. J.	New York, N. Y.
207840		Ga. s.	Lella	10	10	45.0	11.0	3.9	Frt.	1	1909	Georgetown, S. C.	Georgetown, S. C.
209418		Ga. y.	Lella	27	21	52.4	14.2	7.2	Yct.	3	40	1911	Stamford, Conn.	St. Augustine, Fla.
141702		Ga. s.	Lella T.	10	8	48.8	9.8	4.0	Fsh.	2	1900	Noank, Conn.	Greenport, N. Y.
210282		Ga. s.	Lela	9	6	31.0	9.2	4.5	Fsh.	2	18	1912	Olympia, Wash.	Juneau, Alaska.
200065		Ga. s.	Lela B.	11	9	39.7	15.3	3.7	Frt.	1	1903	Battery Park, Va.	Norfolk, Va.
141101		Ga. s.	Lela Boyle	23	20	48.5	17.3	5.1	Oys.	5	5	1890	Millville, N. J.	Philadelphia, Pa.
211959		Ga. s.	Leland F.	17	11	47.0	13.6	5.4	Fsh.	40	1914	Oakland, Cal.	San Francisco, Cal.
141719		Ga. s.	Leland Mills	52	42	79.8	13.7	5.5	Fsh.	4	1901	Cambridge, Md.	Beaufort, N. C.
141688		Ga. s.	Lella E. Tolman	12	8	34.6	13.2	6.5	Fsh.	3	1900	Frienship, Me.	Vinalhaven, Me.
141553		Ga. s.	Lella Gunby	6	6	39.0	13.4	2.9	Frt.	2	8	1898	Crisfield, Md.	Cape Charles, Va.
140026		Ga. s.	Lena	11	10	38.0	13.2	4.2	Pas.	2	1874	Brooklyn, N. Y.	New York, N. Y.
141127		Ga. s.	Lena	8	7	25.8	13.4	4.1	Fsh.	1	1891	Noank, Conn.	Greenport, N. Y.
141228		Ga. s.	Lena	13	13	31.0	12.8	6.0	Frt.	1	1892	Lincolnton, Me.	Edgewater, Me.
141543		Ga. s.	Lena	7	7	30.3	12.0	3.8	Frt.	1	9	1898	Osterville, Mass.	New Bedford, Mass.
141798		Ga. s.	Lena	10	10	46.0	10.0	4.5	Pas.	2	1898	Bay Shore, N. Y.	Philadelphia, Pa.
141812		Ga. s.	Lena	14	14	52.6	14.0	3.7	Msc.	1	1902	Swansboro, N. C.	Beaufort, N. C.
200204		Ga. y.	Lena	6	6	32.5	10.6	3.4	Frt.	2	20	1903	Carrabelle, Fla.	Apalachicola, Fla.
202765		Ga. s.	Lena	10	9	39.8	11.4	2.0	Pas.	2	12	1905	Georgiana, Fla.	St. Augustine, Fla.
204555		Ga. s.	Lena	11	11	34.0	13.0	3.0	Msc.	1	1907	Stratford, Conn.	Miami, Fla.
207521		Ga. s.	Lena	13	8	44.8	12.9	3.8	Frt.	1	6	1910	Turtle Bayou, Tex.	Galveston, Tex.
208740		Ga. s.	Lena	7	6	32.4	8.8	3.4	Frt.	1	8	1911	Wit, N. C.	Beaufort, N. C.
210481		Ga. s.	Lena	9	8	29.5	8.1	3.6	Fsh.	1	10	1911	Green Bay, Wis.	Milwaukee, Wis.
211448		Ga. s.	Lena	18	12	44.5	14.4	3.7	Fsh.	6	18	1913	Tacoma, Wash.	Tacoma, Wash.
212087		Ga. s.	Lena	9	6	31.6	9.7	3.0	Fsh.	1	15	1915	Seattle, Wash.	Ketchikan, Alaska.
140672		Ga. s.	Lena G. Bateman	14	6	38.0	15.2	4.2	Oys.	4	12	1883	Bridgeton, N. J.	Philadelphia, Pa.
211653		Ga. s.	Lena King	5	5	38.2	8.9	3.6	Frt.	1	18	1913	Pocomoke City, Md.	Cape Charles, Va.
207876		Ga. s.	Lena M.	7	6	37.5	11.6	3.1	Frt.	2	10	1910	Neavitt, Md.	Baltimore, Md.
141065		Ga. s.	Lena May	8	8	31.1	12.2	5.4	Fsh.	3	1890	Waldoboro, Me.	Gloucester, Mass.
212399		Ga. s.	Lena O.	11	8	31.9	10.6	5.2	Fsh.	5	20	1914	Poulsbo, Wash.	Tacoma, Wash.
141019		Ga. s.	Lena Power	7	6	43.6	10.0	3.3	Oys.	1	6	1889	Back Creek, Va.	Cape Charles, Va.
141749		Ga. s.	Lena V. Coulbourn	22	20	68.0	19.0	5.1	Frt.	3	1901	Orlolo, Md.	Norfolk, Va.
212711		Ga. s.	Lena W.	6	6	41.4	11.1	5.5	Cod.	7	35	1914	Gloucester, Mass.	Gloucester, Mass.
214759		Ga. s.	Lenor	17	14	39.0	12.0	5.9	Fsh.	3	27	1917	Poulsbo, Wash.	Ketchikan, Alaska.
210819	LCRP	Ga. y.	Lenore	16	16	50.0	14.7	4.8	Yct.	2	38	1912	Miami, Fla.	Miami, Fla.
215177		Ga. y.	Lenore	27	18	64.8	10.6	4.3	Yct.	2	400	1916	Port Clinton, Ohio	Chicago, Ill.
208647		Ga. s.	Lenox	9	6	36.5	8.2	4.2	Fsh.	2	16	1907	Ballard, Wash.	Juneau, Alaska.
215975		Ga. s.	Lenox	12	9	36.6	11.0	5.0	Ptl.	1	20	1912	Atlantic City, N. J.	Philadelphia, Pa.
141570		Ga. s.	Leo	13	8	36.0	13.0	4.0	Fsh.	2	1898	Pocomoke City, Md.	Reedville, Va.
141585		Ga. s.	Leo	14	10	46.0	11.0	2.8	Frt.	3	1899	Georgetown, Fla.	Key West, Fla.
206128		Ga. s.	Leo	9	6	35.5	11.5	3.1	Tow.	1	1909	Anacortes, Wash.	Seattle, Wash.
214646		Ga. p.	Leo	22	22	60.5	18.0	2.8	Pas.	1	16	1916	Mound City, Ill.	St. Louis, Mo.
202330		Ga. s.	Leo A.	10	9	39.6	11.6	4.9	Fsh.	2	14	1905	Erie, Pa.	Erie, Pa.
210631		Ga. s.	Leo B.	10	9	28.6	9.8	4.2	Fsh.	2	20	1912	Green Bay, Wis.	Milwaukee, Wis.
208906		Ga. s.	Leo C.	22	15	46.4	14.0	5.5	Fsh.	6	30	1908	Dockton, Wash.	Seattle, Wash.
210891		Ga. s.	Leo C II	41	27	52.1	15.9	7.1	Fsh.	8	50	1913	Tacoma, Wash.	Unalaska, Alaska.
215270		Ga. s.	Leo C. III	37	28	56.0	14.5	6.7	Frt.	1	20	1917	do.	Tacoma, Wash.
214845		Ga. s.	Leola May	11	11	48.3	20.1	2.0	Pas.	2	30	1917	Sabula, Iowa.	Dubuque, Iowa.
201554		Ga. s.	Leola B. Gaskill	35	18	62.4	18.2	5.1	Fsh.	13	1904	Wit, N. C.	Beaufort, N. C.
15346	KDWR	Ga. y.	Leona	20	19	46.0	15.3	4.8	Yct.	2	1867	Newport, R. I.	Baltimore, Md.
202362		Ga. s.	Leona	12	8	50.0	10.0	5.0	Fsh.	2	1905	West De Pere, Wis.	Marquette, Mich.
203018		Ga. s.	Leona	7	7	28.2	12.3	3.6	Fsh.	1	16	1906	Osterville, Mass.	Vineyard Haven, Mass.
212676		Ga. s.	Leona	8	8	28.2	8.5	3.1	Fsh.	2	15	1910	Green Bay, Wis.	Milwaukee, Wis.
213930		Ga. p.	Leona	7	6	44.6	8.0	2.3	Frt.	1	6	1916	Longbottom, Ohio.	Cincinnati, Ohio.
214580		Ga. p.	Leona	6	6	34.3	7.0	1.7	Pas.	1	16	1916	Morrilton, Ark.	St. Louis, Mo.
215164		Ga. s.	Leona	7	7	27.8	7.4	3.3	Frt.	2	10	1912	Detroit Harbor, Wis.	Milwaukee, Wis.
215446		Ga. s.	Leona	7	7	32.7	8.7	3.1	Pas.	1	18	1907	Fall River, Mass.	Fall River, Mass.
215047		Ga. s.	Leona K.	47	32	58.0	16.6	6.5	Frt.	1	20	1917	Seattle, Wash.	Seattle, Wash.
210238		Ga. p.	Leona G.	14	12	65.0	10.0	2.0	Pas.	2	18	1912	Creston, W. Va.	Pittsburgh, Pa.
208448		Ga. s.	Leona Heron	14	12	35.2	10.8	5.0	Pas.	2	27	1903	Chicago, Ill.	Chicago, Ill.
208483		Ga. s.	Leona M.	9	9	28.6	9.0	3.3	Fsh.	2	12	1907	Two Rivers, Wis.	Milwaukee, Wis.
217082		Ga. p.	LEONARD	15	13	41.5	9.0	2.4	Pas.	1	21	1915	Grafton, Ill.	St. Louis, Mo.
212796		Ga. s.	Leonard A.	9	5	37.2	11.3	4.5	Cod.	2	24	1914	Plymouth, Mass.	Provincetown, Mass.
216394		Ga. s.	Leonard L.	9	6	39.6	12.6	2.6	Fsh.	1	24	1918	Westfield, N. Y.	Buffalo, N. Y.
212801		Ga. s.	Leonda	7	6	36.2	8.9	2.6	Frt.	1	12	1915	Sea Level, N. C.	Beaufort, N. C.
140807		Ga. s.	Leone	9	8	32.2	8.8	3.3	Fsh.	1	1887	Eureka, Cal.	San Diego, Cal.
141884		Ga. p.	Leone	9	7	60.0	10.4	2.5	Tow.	1	1903	Parkersburg, W. Va.	Pittsburgh, Pa.

1 Formerly ga. y. Lotterer IV.

2 Formerly sch. y. Louisa.

† Oil engine.

MERCHANT MOTOR VESSELS OF THE UNITED STATES—Continued.

Official No.	Signal letters.	Rig.	Name of vessel.	Gross tonnage.	Net tonnage.	Length.	Breadth.	Depth.	Service.	Crew.	Indicated horsepower.	When built.	Where built.	Home port (where permanent issues).
141830		Ga. s.	Leone.	12	12	37.2	12.4	5.3	Fsh.	3	1902	Eden, Me.	New Bedford, Mass.	
216430		Ga. s.	Leone.	8	5	31.5	9.5	3.7	Frt.	1	16	Bay Center, Wash.	Seattle, Wash.	
205309		Ga. s.	Leone.	14	10	44.0	12.3	4.3	Pas.	2	50	Tacoma, Wash.	Pt. Townsend, Wash.	
215231	LHJS	Ga. y.	Leone.	164	111	100.0	20.7	9.6	Yct.	8	300	Camden, N. J.	New York, N. Y.	
212920		Ga. s.	Leonina.	31	24	50.4	15.7	5.0	Fah. 4	85	1915	Anacortes, Wash.	Seattle, Wash.	
211133		Ga. y.	Leonor II.	30	20	57.7	13.2	6.7	Yct.	3	40	Port Clinton, Ohio.	Cleveland, Ohio.	
141165		Ga. s.	Leonora.	10	10	39.5	14.0	3.4	Pas.	1	1891	Liverpool, Tex.	Port Lavaca, Tex.	
204758		Ga. s.	Leonora.	17	15	53.0	16.5	4.8	Fah.	6	1907	Pocomoke City, Md.	Philadelphia, Pa.	
209775		Ga. s.	Leonora Silveira.	107	51	92.6	23.4	11.0	Fah.	18	100	Essex, Mass.	Boston, Mass.	
215422		Ga. s.	Leonora III.	14	9	48.5	12.1	4.4	Frt.	1	25	Astoria, Ore.	Astoria, Ore.	
205434		Ga. s.	Leota.	14	10	44.7	11.4	4.5	Pas.	1	20	Dookton, Wash.	Tacoma, Wash.	
141395		Ga. s.	Leroy.	8	7	30.0	10.5	5.2	Fah.	1	1895	Bristol, Me.	Portland, Me.	
207109		Ga. s.	Leroy A.	8	5	33.0	11.2	6.0	Fah.	2	8	Friendship, Me.	Vinalhaven, Me.	
145774		Ga. s.	Lesbia.	34	29	55.0	16.0	6.9	Fah.	4	1908	Baltimore, Md.	Reedville, Va.	
211217		Ga. s.	Leschi.	15	10	48.0	10.8	4.0	Frt.	2	50	Seattle, Wash.	Seattle, Wash.	
141777		Ga. s.	Leslie.	20	8	40.2	15.4	6.9	Frt.	1	1902	Boston, Mass.	Southwest Harbor, Me.	
200220		Ga. s.	Leslie.	7	6	32.3	12.3	3.7	Fah.	1	5	Port Republic, N. J.	Philadelphia, Pa.	
215088		Ga. s.	Leslie T.	7	5	28.2	8.8	3.4	Fsh.	1	15	Little Suamico, Wis.	Milwaukee, Wis.	
141539		Ga. s.	Leslie and Alice.	10	10	33.6	11.8	5.7	Fsh.	1	1896	Cushing, Me.	Rockland, Me.	
212494		Ga. s.	Leslie May.	8	6	40.6	9.2	3.2	Msc.	1	14	Wit, N. C.	Beaufort, N. C.	
211190		Ga. s.	Lesler.	10	9	45.6	11.3	4.2	Frt.	1	20	Pocomoke, Va.	Newport News, Va.	
140886		Ga. s.	Leta.	6	6	30.9	13.0	3.4	Msc.	1	1886	Stamford, Conn.	Greenport, N. Y.	
209351		Ga. s.	Leta D.	12	8	32.3	10.4	4.5	Fah.	1	12	Terminal Island, Cal.	Los Angeles, Cal.	
205148		Ga. y.	Lethe.	18	15	55.3	10.0	4.7	Yct.	3	30	New York, N. Y.	New York, N. Y.	
213596		Ga. s.	Let's Go.	6	5	40.7	8.7	2.6	Pas.	1	30	St. Louis, Mo.	St. Louis, Mo.	
208945		Ga. s.	Lettie May.	9	9	29.8	9.0	3.3	Fsh.	2	1903	Manitowoc, Wis.	Milwaukee, Wis.	
216282		Ga. s.	Lewis L.	31	15	55.0	14.8	6.6	Fsh.	0	42	Friendship, Me.	Rockland, Me.	
215302		Ga. s.	Lewis Blake.	6	5	44.3	8.8	2.8	Frt.	1	14	Crisfield, Md.	Crisfield, Md.	
141636		Ga. s.	Lewis Bros.	14	7	42.8	14.0	5.0	Fsh.	4	1900	Noank, Conn.	Newport, R. I.	
211078		Ga. s.	Lewis McDonald.	9	7	37.2	9.4	3.5	Msc.	1	20	Tacoma, Wash.	Pt. Townsend, Wash.	
210694		Ga. p.	Lewis Wesley.	11	11	55.8	11.8	2.1	Pas.	2	15	Clarington, Ohio.	Cincinnati, Ohio.	
141851		Ga. s.	Lewis C. Totman.	14	7	36.2	13.7	5.9	Fsh.	2	16	Friendship, Me.	Newport, R. I.	
201346		Ga. s.	Lewis M. Price.	93	65	96.0	23.0	6.4	Frt.	5	1904	Cambridge, Md.	Wilmington, Del.	
202777		Ga. s.	Lexington.	14	10	49.4	12.8	4.0	Pas.	1	1906	Astoria, Ore.	Pt. Townsend, Wash.	
206641		Ga. y.	Lexington II.	31	21	59.0	11.7	6.8	Yct.	4	60	New York, N. Y.	Philadelphia, Pa.	
212310		Ga. s.	Libanon.	21	14	42.2	13.1	5.1	Fsh.	7	27	Seattle, Wash.	Seattle, Wash.	
205005		Ga. s.	Libbie.	66	58	76.4	17.6	7.4	Fsh.	3	1908	Essex, Mass.	Fernandina, Fla.	
140651		Ga. s.	Libbie D.	15	13	41.5	14.0	4.0	Oys.	2	30	Patchogue, N. Y.	New York, N. Y.	
204842		Ga. s.	Libbie M.	12	12	39.0	15.0	4.4	Oys.	1	1881	Greenwich, Conn.	Patchogue, N. Y.	
208494		Ga. s.	Libby.	8	5	38.7	11.0	4.3	Fsh.	1	40	San Francisco, Cal.	Unalaska, Alaska.	
216452	LKVQ	Ga. s.	Libby Maine.	1,811	1,458	226.0	44.1	20.7	Fsh.	27	825	North Portland, Ore.	San Francisco, Cal.	
141420	KMPR	Ga. s.	Liberty.	118	96	93.6	24.0	12.6	Pit.	8	1896	Gloucester, Mass.	Boston, Mass.	
203154		Ga. s.	Liberty.	42	36	52.0	19.3	6.6	Frt.	2	20	Bluffton, S. C.	Georgetown, S. C.	
205397		Ga. s.	Liberty.	14	10	39.9	10.2	4.4	Tow.	2	18	Atlantic City, N. J.	Philadelphia, Pa.	
206713		Ga. s.	Liberty.	16	13	39.5	11.2	4.7	Fsh.	5	20	Seattle, Wash.	Seattle, Wash.	
211597		Ga. s.	Liberty.	66	44	72.4	18.2	7.6	Fsh.	15	110	do.	Do.	
212086		Ga. s.	Liberty.	9	6	28.5	9.0	4.8	Fsh.	1	16	1914	Anacortes, Wash.	Do.
212887		Ga. s.	Liberty.	12	8	39.8	8.8	7.0	Fsh.	1	20	1914	Alton, Ill.	St. Louis, Mo.
213196		Ga. s.	Liberty.	22	17	43.3	12.6	5.6	Fsh.	3	40	1915	Seattle, Wash.	Seattle, Wash.
213311		Ga. s.	Liberty.	22	22	51.5	14.1	6.3	Pas.	7	40	1915	Juneau, Alaska	Tacoma, Wash.
213922		Ga. p.	Liberty.	12	10	51.5	11.3	2.8	Tow.	1	15	1916	Point Pleasant, W. Va.	Cincinnati, Ohio.
216163		Ga. p.	Liberty.	30	23	42.7	13.9	2.5	Tow.	1	35	1917	St. Francis, Ark.	St. Louis, Mo.
216346		Ga. s.	Liberty.	13	6	35.9	11.4	4.9	Fsh.	3	30	1918	San Diego, Cal.	San Diego, Cal.
216568		Ga. y.	Liberty.	26	26	51.0	12.0	2.0	Yct.	3	29	1918	Louisville, Ky.	Louisville, Ky.
216641		Ga. s.	Liberty.	10	9	43.0	11.0	4.0	Pas.	2	40	1918	La Pointe, Wis.	Duluth, Minn.
216689		Ga. s.	Liberty.	23	15	46.5	18.0	4.1	Frt.	1	30	1918	Vallejo, Cal.	San Francisco, Cal.
217334		Ga. p.	Liberty.	41	26	60.0	16.0	1.8	Tow.	4	35	1918	Houma, La.	Morgan City, La.
217448		Ga. p.	Liberty.	12	7	41.0	16.5	3.6	Frt.	1	15	1918	Fort Lauderdale, Fla.	Miami, Fla.
217450		Ga. s.	Liberty.	39	27	58.7	15.8	6.8	Fsh.	7	65	1918	East San Pedro, Cal.	Los Angeles, Cal.
217499		Ga. s.	Liberty.	9	6	30.5	8.0	3.0	Pas.	2	40	1917	Wolf Creek, Ky.	Louisville, Ky.
217630		Ga. s.	Liberty.	12	8	42.1	11.9	4.3	Tow.	1	80	1919	Sacramento, Cal.	San Francisco, Cal.
217968		Ga. s.	Liberty.	35	19	62.3	17.3	6.7	Fsh.	7	60	1919	Thomaston, Me.	Vineyard Haven, Mass.
218202		Ga. s.	Liberty.	18	8	52.9	12.3	3.8	Pas.	2	40	1919	Vicksburg, Miss.	New Orleans, La.
218306		Ga. y.	Liberty.	20	17	47.7	12.7	4.8	Yct.	1	40	1913	Babylon, N. Y.	New York, N. Y.
201377		Ga. s.	Liberty Bell.	9	8	44.0	12.5	3.6	Frt.	3	1904	Millville, N. J.	Philadelphia, Pa.	
217337		Ga. s.	Liberty Bell.	42	28	57.6	15.8	7.1	Fsh.	7	65	1918	Gig Harbor, Wash.	Tacoma, Wash.
218146		Ga. s.	Liberty Girl.	50	34	66.3	16.1	7.2	Fsh.	8	85	1919	Los Angeles, Cal.	Los Angeles, Cal.
218124		Ga. s.	Liberty No. 1.	17	11	52.2	11.6	5.0	Wrk.	2	60	1918	Superior, Wis.	Duluth, Minn.
140920		Ga. s.	Lida Cur.	8	5	41.4	9.9	2.4	Frt.	2	12	1888	Beaufort, N. C.	New Bern, N. C.
141249		Ga. s.	Lida F.	16	15	42.2	15.4	5.4	Frt.	2	1902	Gouldsboro, Me.	Eastport, Me.	
211385		Ga. s.	Lida M.	7	5	34.0	9.8	4.8	Fsh.	1	15	1913	Vinalhaven, Me.	Vinalhaven, Me.
140681		Ga. s.	Lidle F. Corbin.	7	7	34.5	11.1	2.5	Oys.	3	1882	Hills Landing, Md.	Cape Charles, Va.	
141791		Ga. s.	Lidle and Marie.	14	10	46.3	11.1	4.4	Frt.	1	25	1902	Warrenton, Ore.	Portland, Ore.
208284	LBBN	Ga. y.	Lidwina III.	17	18	77.1	10.0	5.0	Yct.	3	300	1911	New York, N. Y.	Buffalo, N. Y.

1 Formerly sch. y. Terraphin.

2 Formerly ga. y. Speejacks.

† Oil engine.

MERCHANT MOTOR VESSELS OF THE UNITED STATES—Continued.

Official No.	Signal letters.	Rig.	Name of vessel.	Gross tonnage.	Net tonnage.	Length.	Breadth.	Depth.	Service.	Crew.	Indicated horsepower.	When built.	Where built.	Home port (where permanent document issues).
141483		Ga. s.	Lief E.	27	18	53.6	15.6	7.3	Frt.	2	30	1897	Ballard, Wash.	Seattle, Wash.
140730		Ga. s.	Lieutenant.	14	12	40.0	16.0	4.5	Oys.	3		1884	Islip, N. Y.	New York, N. Y.
208666		Ga. s.	Lieutenant.	21	17	44.4	14.9	4.9	Msc.	3		1906	Tottenville, N. Y.	Greenport, N. Y.
213652		Ga. s.	¹ Lieutenant.	9	7	41.9	10.7	3.6	Tow.	2		1915	Westlake, La.	Port Arthur, Tex.
210794		Ga. s.	Life-Line.	10	8	36.6	10.2	5.2	Pas.	3	25	1912	Marshfield, Ore.	Marshfield, Ore.
208665		Ga. s.	Lightning.	13	12	41.8	11.0	4.2	Pas.	1	20	1911	Ketchikan, Alaska.	Ketchikan, Alaska.
130926		Ga. s.	² Lila.	8	6	34.3	13.0	3.3	Frt.	2	24	1901	Somers Point, N. J.	New York, N. Y.
116613		Ga. s.	³ Lila.	27	25	52.5	18.5	5.6	Frt.	2	20	1878	Islip, N. Y.	Norfolk, Va.
141441		Ga. s.	Lilac.	8	8	35.7	10.6	6.1	Frt.	1		1896	Little Deer Isle, Me.	Castine, Me.
200764		Ga. s.	Lilian Wefting.	9	9	41.9	9.9	4.2	Frt.	2	16	1904	Apalachicola, Fla.	Buffalo, N. Y.
215844		Ga. s.	Lillian M.	12	11	57.3	10.5	3.2	Tow.	1	32	1916	Evansville, Ind.	Louisville, Ky.
214609		Ga. s.	Lilla.	8	7	30.8	8.6	3.5	Plt.	2	65	1916	Key West, Fla.	Key West, Fla.
140167		Ga. s.	Lillian.	39	25	56.0	18.0	6.6	Frt.	3		1876	Boothbay, Me.	Machias, Me.
140935		Ga. s.	Lillian.	12	11	38.5	14.8	3.6	Frt.	1	14	1888	Hyannis, Mass.	Vineyard Haven, Mass.
140932		Ga. s.	Lillian.	36	25	57.5	22.7	3.5	Frt.	1	30	1888	Alameda, Cal.	San Francisco, Cal.
141233		Ga. s.	Lillian.	10	6	50.5	13.7	3.4	Frt.	2	15	1892	Fairmount, Md.	Annapolis, Md.
141786		Ga. s.	Lillian.	10	10	36.8	14.5	4.7	Fsh.	3	25	1902	Osterville, Mass.	Newport, R. I.
201074		Ga. s.	Lillian.	15	9	53.0	12.8	5.5	Frt.	2		1904	Roque Bluffs, Me.	Eastport, Me.
201244		Ga. s.	⁴ Lillian.	9	6	43.3	9.7	2.6	Fsh.	1	20	1904	Tacoma, Wash.	Juneau, Alaska.
203706		Ga. s.	Lillian.	12	11	42.0	11.9	3.9	Fsh.	3		1906	Washington Harbor, Wis.	Milwaukee, Wis.
204366		Ga. s.	Lillian.	9	6	40.9	8.7	2.4	Pas.	1		1907	Ballard, Wash.	Seattle, Wash.
204537		Ga. s.	Lillian.	14	10	43.5	14.2	4.0	Frt.	2	35	1907	Frederica, Del.	Wilmington, Del.
205599		Ga. s.	Lillian.	7	7	30.3	8.0	6.9	Tow.	1		1908	Elizabeth City, N. C.	Elizabeth City, N. C.
205600		Ga. s.	Lillian.	7	7	34.8	9.5	2.6	Msc.	1	12	1909	Atlantic, N. C.	Beaufort, N. C.
206930		Ga. s.	Lillian.	9	8	32.6	9.2	4.0	Fsh.	2	8	1906	Manitowoc, Wis.	Milwaukee, Wis.
208264		Ga. s.	Lillian.	12	6	34.1	13.1	6.0	Fsh.	5	11	1910	Friendship, Me.	Gloucester, Mass.
213405		Ga. s.	Lillian.	19	13	40.6	12.3	5.5	Fsh.	6	20	1915	Tacoma, Wash.	Tacoma, Wash.
213256		Ga. p.	Lillian.	29	29	63.0	22.7	3.4	Fer.	2	45	1915	Waverly, Mo.	Kansas City, Mo.
218123		Ga. s.	Lillian.	12	10	38.6	13.4	4.2	Frt.	2	20	1908	Brooklyn, N. Y.	New York, N. Y.
141440		Ga. s.	Lillian Annie.	12	12	56.2	12.6	3.0	Tow.	2		1894	West Palm Beach, Fla.	Wilmington, N. C.
203362		Ga. s.	Lillian B.	12	8	50.0	12.0	4.0	Fsh.	2	50	1909	Montegut, La.	Gulport, Miss.
215396		Ga. y.	Lillian B.	17	14	43.0	11.2	4.9	Yct.	2	28	1913	Elizabeth, N. J.	Newark, N. J.
212097		Ga. s.	⁵ Lillian C.	12	8	43.2	11.8	4.5	Pas.	1	40	1914	Oakland, Cal.	Juneau, Alaska.
96488		Ga. s.	⁶ Lillian Dorn.	44	44	54.8	17.8	7.4	Pas.	3	50	1900	New Rochelle, N. Y.	Chicago, Ill.
15373		Ga. s.	Lillian Estelle.	13	12	43.4	13.1	4.0	Fsh.	2		1867	Lynn, Mass.	Portland, Me.
210658		Ga. s.	Lillian H.	8	8	27.0	9.0	3.8	Fsh.	3	15	1916	Green Bay, Wis.	Duluth, Minn.
141072		Ga. s.	Lillian J.	5	5	30.3	10.6	2.9	Msc.	1		1890	Jamesport, N. Y.	Greenport, N. Y.
202815		Ga. y.	⁷ Lillian L.	29	25	63.5	10.8	5.1	Yct.	2	30	1906	Bascom, Ohio.	New York, N. Y.
211104		Ga. s.	Lillian L.	15	10	47.2	12.5	4.3	Pas.	1	50	1913	Oakland, Cal.	San Francisco, Cal.
214226		Ga. p.	Lillian May.	107	83	84.2	25.9	3.5	Frt.	3	20	1916	Plaquemine, La.	Morgan City, La.
213588		Ga. s.	Lillian O.	7	5	31.2	11.0	3.3	Fah.	2	6	1911	Terrebonne, La.	Do.
213677		Ga. s.	Lillian O.	8	8	28.6	9.1	3.2	Fah.	2	10	1914	Green Bay, Wis.	Milwaukee, Wis.
140796		Ga. s.	Lillian White.	10	5	51.9	13.7	3.3	Frt.	4		1885	Somerset County, Md.	Annapolis, Md.
141821		Ga. s.	Lillian C. Cooper.	22	16	64.0	18.0	4.5	Frt.	2		1902	Oriole, Md.	Norfolk, Va.
202083		Ga. s.	Lillian D. Foss.	14	9	55.5	12.3	3.5	Pas.	2	27	1905	Tacoma, Wash.	Tacoma, Wash.
205448		Ga. s.	Lillian H. Haskell.	7	7	32.9	10.8	5.4	Fah.	2		1908	Deer Isle, Me.	Stonington, Me.
209702		Ga. s.	Lillian M. Newey.	41	37	60.0	20.4	4.6	Frt.	2	40	1912	Brookhaven, N. Y.	Patchogue, N. Y.
210683		Ga. s.	Lillian M. Harris.	8	5	37.0	10.3	4.0	Tow.	2	37	1912	Paulsboro, N. J.	Philadelphia, Pa.
212844		Ga. p.	⁸ Lillian R. Wooton.	7	7	49.5	9.4	2.5	Tow.	2	20	1914	Nashville, Tenn.	Nashville, Tenn.
141573		Ga. s.	Lillie.	10	7	46.0	9.8	3.5	Pas.	2		1898	Pocomoke City, Md.	Richmond, Va.
141801		Ga. s.	Lillie.	10	9	37.6	13.0	3.7	Pas.	2		1902	Somers Point, N. J.	Philadelphia, Pa.
206771		Ga. s.	Lillie.	7	7	29.5	9.7	3.5	Frt.	1	10	1900	Eldora, N. J.	Do.
208541		Ga. s.	Lillie.	9	8	29.2	8.3	3.5	Fah.	2	12	1906	Manitowoc, Wis.	Milwaukee, Wis.
208785		Ga. s.	Lillie.	6	6	30.0	7.0	3.0	Pas.	1	4	1910	Clinton, Iowa.	Des Moines, Iowa.
208997		Ga. s.	Lillie.	10	8	37.0	10.3	4.0	Frt.	1		1911	Paulsboro, N. J.	Philadelphia, Pa.
140463		Ga. s.	Lillie B.	13	13	45.5	16.7	4.4	Msc.	2		1881	New Orleans, La.	Tampa, Fla.
206311		Ga. s.	Lillie B.	7	6	43.0	8.6	3.4	Pas.	2	21	1909	Eufaula, Ala.	Apalachicola, Fla.
213796		Ga. s.	Lillie B.	13	12	37.5	8.5	3.6	Msc.	2		1904	West De Pere, Wis.	Milwaukee, Wis.
140549		Ga. s.	Lillie Bird.	8	8	36.3	14.2	2.6	Fah.	1		1882	Matagorda, Tex.	Port Lavaca, Tex.
140828		Ga. s.	Lillie Dean.	7	6	30.0	13.3	3.8	Frt.	1		1886	Patchogue, N. Y.	Patchogue, N. Y.
201546		Ga. s.	Lillie L.	25	6	64.0	19.8	3.3	Ovs.	7		1904	Biloxi, Miss.	New Orleans, La.
211725		Ga. s.	Lillie M. II.	8	6	27.2	11.0	4.3	Frt.	2	18	1908	Brooklyn, N. Y.	New York, N. Y.
205689		Ga. s.	Lillie May.	14	11	47.3	11.1	3.6	Oys.	1	16	1908	Lynnhaven, Va.	Norfolk, Va.
213483		Ga. s.	Lillie Olive.	7	7	32.8	8.5	3.7	Fah.	2	10	1915	Wilmington, Del.	Wilmington, Del.
208603		Ga. s.	Lillie R.	15	14	36.0	9.5	4.0	Fah.	1	20	1903	Groesbeck, Mich.	Grand Haven, Mich.
141616		Ga. s.	Lillie W.	12	7	41.8	14.2	3.2	Frt.	2	12	1899	Biloxi, Miss.	Gulport, Miss.
140475		Ga. s.	Lillie B. Dayton.	9	8	38.4	12.5	3.0	Msc.	2		1881	Patchogue, N. Y.	Bridgeport, Conn.
140866		Ga. s.	Lillie D. Smith.	14	9	56.6	15.3	3.8	Frt.	2		1888	Somerset County, Md.	Cape Charles, Va.
208842		Ga. s.	Lillie G. Spicer.	8	6	38.2	15.0	3.1	Frt.	3		1903	Taylor's Island, Md.	Baltimore, Md.
205370		Ga. s.	Lillie and Janie.	10	7	39.4	13.5	3.2	Frt.	2	6	1904	West River, Md.	Annapolis, Md.
201126		Ga. s.	Lilly.	8	5	38.0	10.3	3.8	Tow.	1		1904	Seattle, Wash.	Pt. Townsend, Wash.
210120		Ga. s.	Lily.	13	12	45.4	11.4	3.2	Tow.	2	12	1912	Mobile, Ala.	Mobile, Ala.
210426		Ga. s.	Lily.	7	7	33.0	9.5	3.3	Fah.	1	12	1912	Ketchikan, Alaska.	Ketchikan, Alaska.

¹ Formerly ga. s. Robert Burns.² Formerly slp. Nora.³ Formerly ga. s. Sagitta.⁴ Formerly ga. s. Union.⁵ Formerly ga. s. Lillian L.⁶ Formerly ga. s. Husser L.⁷ Formerly ga. y. Onward.

MERCHANT MOTOR VESSELS OF THE UNITED STATES—Continued.

Official No.	Signal letters.	Rig.	Name of vessel.	Gross tonnage.	Net tonnage.	Length.	Breadth.	Depth.	Service.	Crew.	Indicated horsepower.	When built.	Where built.	Home port (where permanent document issues).
213776		Ga. s.	Lily N.	6	5	25.6	7.8	2.7	Fsh.	1	10	1915	Green Bay, Wis.	Milwaukee, Wis.
141360		Ga. s.	Lily and Maud.	9	8	32.2	10.5	4.8	Fsh.	1	16	1894	Ballard, Wash.	Ketchikan, Alaska.
212721		Ga. s.	Lilly S.	14	10	49.8	12.0	2.6	Pas.	1	40	1914	Huron, Ohio.	Toledo, Ohio.
140685		Ga. s.	Limena.	10	6	32.7	13.4	3.9	Tow.	2	10	1884	Key West, Fla.	Miami, Fla.
211099		Ga. s.	Limit.	7	6	20.4	9.6	3.6	Fsh.	1	10	1913	Ketchikan, Alaska.	Ketchikan, Alaska.
140854		Ga. s.	Lina Cox.	24	18	61.0	17.5	5.3	Oys.	2	10	1883	Somerset County, Md.	Reedville, Va.
205577		Ga. s.	Lina Sprague.	6	5	27.3	12.3	2.9	Pas.	1	8	1905	Manahawkin, N. J.	Tuckerton, N. J.
207892		Ga. s.	Lina K.	10	7	35.4	11.4	4.1	Pas.	2	15	1910	Port Graham, Alaska.	Juneau, Alaska.
202016		Ga. s.	Lincoln.	7	6	27.8	12.6	4.0	Fsh.	2	12	1905	Osterville, Mass.	New Bedford, Mass.
209901		Ga. s.	Lincoln.	61	41	60.5	16.7	7.6	Fsh.	3	60	1912	Port Blakely, Wash.	Ketchikan, Alaska.
210835		Ga. s.	Lincoln.	25	17	54.0	15.3	5.8	Fsh.	7	55	1912	Seattle, Wash.	Seattle, Wash.
211181		Ga. s.	Lincoln.	14	9	33.8	11.5	4.2	Fsh.	5	12	1913	do.	do.
213307		Ga. s.	Lincoln.	14	14	44.8	12.0	5.0	Pas.	3	55	1915	Manitowoc, Wis.	Chicago, Ill.
215338		Ga. s.	Lincoln.	34	18	59.2	16.7	6.1	Fsh.	2	85	1917	Sausalito, Cal.	San Francisco, Cal.
208555		Ga. s.	Lincoln II.	8	7	27.3	13.4	3.9	Fsh.	1	15	1909	Osterville, Mass.	Newport, R. I.
208906		Ga. s.	Lincoln III.	8	7	25.7	13.3	3.0	Fsh.	1	12	1911	do.	New Bedford, Mass.
213805		Ga. s.	Lincoln Rock.	9	8	45.0	10.5	2.8	Fsh.	2	20	1915	Lake Bay, Alaska.	Wrangell, Alaska.
140591		Ga. s.	Linda M. Sockwell.	43	26	63.4	21.3	6.1	Oys.	6	35	1882	Baltimore, Md.	Philadelphia, Pa.
214281		Ga. s.	Lindora.	11	8	39.2	8.8	3.6	Frt.	1	16	1916	Houquan, Wash.	Seattle, Wash.
213244		Ga. p.	Linn.	14	11	38.5	8.8	2.5	Pas.	1	22	1915	St. Louis, Mo.	St. Louis, Mo.
141726		Ga. s.	Linnie Belle.	7	6	27.7	10.9	5.3	Fsh.	2	10	1901	Friendship, Me.	Eastport, Me.
156133		Ga. s.	Linwood.	14	12	43.5	13.1	3.5	Pas.	1	10	1889	Smith Point, N. Y.	New York, N. Y.
141866		Ga. s.	Linwood.	12	9	42.0	13.5	6.2	Frt.	2	2	1901	Lube, Me.	Eastport, Me.
204676		Ga. s.	Linwood.	20	15	47.2	15.0	4.8	Frt.	2	36	1907	Stratford, Conn.	Providence, R. I.
204614		Ga. s.	Linwood Fountain.	10	10	43.0	13.4	3.4	Frt.	2	8	1907	Sherwood, Md.	Baltimore, Md.
209538		Ga. s.	Lion.	10	7	48.9	11.5	3.0	Frt.	1	16	1911	Morgan City, La.	Morgan City, La.
214731		Ga. s.	Lion.	40	31	55.9	15.3	7.1	Fsh.	7	50	1917	Tacoma, Wash.	Seattle, Wash.
215807		Ga. s.	Lion.	18	12	51.3	12.6	5.3	Fsh.	5	45	1917	Los Angeles, Cal.	Los Angeles, Cal.
213494	LFMJ	Ga. y.	Lisamore.	27	23	43.9	16.3	6.3	Yct.	2	25	1915	Brooklyn, N. Y.	New York, N. Y.
201174		Ga. s.	Lister.	21	14	49.0	15.1	7.5	Fsh.	4	30	1904	Ballard, Wash.	Seattle, Wash.
202314		Ga. s.	Lister.	13	12	35.0	13.3	4.8	Oys.	1	10	1905	Bridgeport, Conn.	Bridgeport, Conn.
214035		Ga. s.	Lister.	7	6	30.2	9.0	4.0	Fsh.	2	12	1914	Tacoma, Wash.	Tacoma, Wash.
209711		Ga. s.	Listo.	31	21	63.5	13.0	7.0	Frt.	1	125	1912	Los Angeles, Cal.	Los Angeles, Cal.
141110		Ga. s.	Little Addie.	9	9	30.4	11.0	5.3	Fsh.	3	10	1890	Friendship, Me.	Fall River, Mass.
214386		Ga. y.	Little Ale.	21	17	53.1	10.4	3.9	Yct.	2	10	1916	Salisbury, Md.	Philadelphia, Pa.
215065		Ga. s.	Little Bill.	7	6	24.6	8.8	3.1	Frt.	2	40	1912	Naubinway, Mich.	Milwaukee, Wis.
140491		Ga. s.	Little Blanche.	7	6	43.0	11.6	3.6	Oys.	1	10	1881	York County, Va.	Cape Charles, Va.
211730		Ga. s.	Little Bob.	11	11	32.6	9.2	4.0	Fsh.	1	12	1908	Sturgeon Bay, Wis.	Milwaukee, Wis.
206758		Ga. s.	Little Boone.	7	7	33.6	9.7	2.5	Pas.	2	20	1909	Constance, Ky.	Louisville, Ky.
141235		Ga. s.	Little Brother.	6	6	36.0	11.6	3.7	Oys.	1	10	1892	Terrebonne, La.	Morgan City, La.
207480		Ga. s.	Little Brothers.	38	30	54.4	17.4	5.4	Fsh.	6	120	1910	Patchogue, N. Y.	Patchogue, N. Y.
212534		Ga. s.	Little Chief.	15	9	36.0	10.0	3.0	Tow.	3	25	1914	Owensboro, Ky.	Louisville, Ky.
212530		Ga. s.	Little Charlie.	41	28	54.6	18.6	6.0	Frt.	3	60	1914	Baltimore, Md.	Baltimore, Md.
140412		Ga. s.	Little David.	15	14	37.0	14.4	5.0	Frt.	1	10	1880	Cherryfield, Me.	Eastport, Me.
216988		Ga. s.	Little David.	18	12	56.7	15.0	4.8	Tow.	4	75	1918	Seattle, Wash.	Seattle, Wash.
207728		Ga. s.	Little Elsie.	26	11	53.5	16.7	7.0	Fsh.	6	26	1910	East Boothbay, Me.	Boston, Mass.
141620		Ga. s.	Little Esther.	12	6	38.0	13.0	4.0	Frt.	1	10	1898	Ophelia, Va.	Reedville, Va.
140244		Ga. s.	Little Fannie.	23	12	54.4	15.0	5.9	Cod.	9	50	1877	Bristol, Me.	Gloucester, Mass.
141635		Ga. s.	Little Foster.	7	7	29.2	10.9	5.8	Fsh.	2	10	1900	Friendship, Me.	Portland, Me.
140284		Ga. s.	Little Fred.	14	13	43.0	14.0	4.0	Msc.	5	24	1878	Bath, Me.	Newport, R. I.
215664		Ga. s.	Little Fred.	7	5	27.1	12.2	4.1	Pas.	0	18	1891	New Bedford, Mass.	Fall River, Mass.
141172		Ga. s.	Little George.	14	8	48.0	14.5	4.3	Frt.	1	10	1891	Baltimore, Md.	Norfolk, Va.
213777		Ga. s.	Little Georgia.	5	5	26.4	6.8	2.6	Fsh.	2	5	1913	Washington Harbor, Wis.	Milwaukee, Wis.
209959		Ga. s.	Little Glory.	40	27	61.5	16.0	6.1	Fsh.	4	80	1912	Seattle, Wash.	Seattle, Wash.
215472		Ga. s.	Little Jack.	64	40	67.9	16.7	6.7	Fsh.	3	90	1917	Tacoma, Wash.	Do.
201465		Ga. s.	Little Jennie.	19	18	46.4	14.2	4.8	Fsh.	2	10	1904	Gloucester, Mass.	Provincetown, Mass.
211735		Ga. p.	Little Joe.	6	6	45.4	9.3	2.4	Pas.	1	12	1913	Riverton, Ind.	Evansville, Ind.
212934		Ga. p.	Little Jumbo.	18	18	58.2	14.0	3.4	Tow.	2	35	1915	Kansas City, Mo.	Kansas City, Mo.
141220		Ga. s.	Little Lou.	6	5	28.5	12.4	3.0	Frt.	2	10	1892	Charleston, S. C.	Charleston, S. C.
141822		Ga. s.	Little Lady.	13	9	61.6	8.8	4.3	Frt.	1	10	1902	Detroit, Mich.	Detroit, Mich.
25944		Ga. s.	Little Lucy.	11	10	35.3	13.0	5.5	Frt.	2	10	1877	Lube, Me.	Eastport, Me.
141628		Ga. s.	Little Nell.	10	8	43.0	15.0	4.0	Frt.	3	37	1899	Morgan City, La.	New Orleans, La.
141833		Ga. p.	Little Pearl.	22	22	53.0	22.0	2.8	Fer.	2	18	1902	Tower, Neb.	Pembina, N. Dak.
141744		Ga. s.	Little Ray.	8	8	35.2	10.3	5.3	Fsh.	2	10	1900	Friendship, Me.	Machias, Me.
202976		Ga. s.	Little Rhody.	7	5	42.3	9.6	4.7	Frt.	6	16	1902	South Boston, Mass.	Newport, R. I.
215891		Ga. s.	Little Rock.	13	8	42.6	12.0	3.1	Frt.	2	25	1917	Cut Off, La.	New Orleans, La.
211315		Ga. s.	Little Rosie.	6	5	29.6	8.8	3.5	Fsh.	1	12	1913	Saxman, Alaska.	Ketchikan, Alaska.
15743		Ga. s.	Little Round Top.	46	23	66.5	17.7	7.6	Tow.	2	2	1871	Filsworth, Me.	Filsworth, Me.
211052		Ga. s.	Little Ruth.	24	12	52.6	14.3	6.0	Frt.	2	24	1913	Rockport, Mass.	Boston, Mass.
141281		Ga. s.	Little Sister.	12	9	42.3	11.2	2.3	Frt.	1	10	1893	Smyrna, N. C.	Beaufort, N. C.
204415		Ga. p.	Little Tip.	21	11	50.0	16.0	2.5	Drg.	4	25	1907	Nashville, Tenn.	Nashville, Tenn.
209779		Ga. s.	Little Tom.	32	21	54.5	14.5	6.5	Fsh.	6	75	1912	Seattle, Wash.	Seattle, Wash.
216675		Ga. y.	Little Viking.	20	14	54.6	10.4	5.2	Yct.	2	300	1917	New York, N. Y.	New York, N. Y.

1 Formerly ga. s. Berlin.

2 Formerly st. s. Laurence F. Corbitt.

3 Formerly ga. s. Frank A. Koellmer.

4 Formerly sch. Winnie Small.

† Oil burner.

MERCHANT MOTOR VESSELS OF THE UNITED STATES—Continued.

Official No.	Signal letters.	Rig.	Name of vessel.	Gross tonnage.	Net tonnage.	Length.	Breadth.	Depth.	Service.	Crew.	Indicated horsepower.	When built.	Where built.	Home port (where permanent document issues).
						Feet.	Feet.	Feet.						
23587		Ga. s.	Live Carp.....	20	18	46.2	16.3	4.1	Oys.	2	1867	Patchogue, N. Y.	New York, N. Y.
215359		†Ga. s.	Livingston.....	31	24	48.0	13.2	6.9	Fsh.	6	40	1917	Tacoma, Wash.	Tacoma, Wash.
213297		*Ga. p.	Livonia Transfer.....	13	13	46.8	16.0	2.7	Fer.	1	15	1915	Fort Rice, N. Dak.	Pembina, N. Dak.
96305		Ga. s.	Lizette.....	8	7	25.0	12.5	4.4	Pas.	1	10	1895	East Providence, R. I.	Providence, R. I.
86357		Ga. s.	Lizzie.....	17	11	43.8	15.2	5.7	Fsh.	2	12	1896	Kennebunkport, Me.	Gloucester, Mass.
140356		Ga. s.	Lizzie.....	14	13	38.8	15.0	5.7	Oys.	2	1879	Oyster Bay, N. Y.	New York, N. Y.
141462		Ga. s.	Lizzie.....	6	6	31.7	12.3	3.5	Oys.	2	1896	Cedar Bayou, Tex.	Houston, Tex.
200881		Ga. s.	Lizzie.....	13	9	45.0	13.3	4.0	Frt.	2	1904	Warren, R. I.	New York, N. Y.
208167		*Ga. p.	Lizzie.....	5	5	34.6	7.3	2.4	Fer.	2	6	1908	Larkins Landing, Ala.	Mobile, Ala.
141608		Ga. s.	Lizzie A.....	10	9	42.0	10.3	3.5	Pas.	1	1899	Pennsboro, N. J.	Philadelphia, Pa.
141609		Ga. s.	Lizzie Emma.....	10	10	33.0	12.4	6.0	Fsh.	1	1899	Friendship, Me.	Rockland, Me.
140548		Ga. s.	Lizzie H.....	34	24	63.0	18.8	4.7	Oys.	6	1882	Tottenville, N. Y.	New York, N. Y.
140822		Ga. s.	Lizzie J. White.....	9	7	50.0	12.2	3.0	Frt.	2	8	1884	Woodland, Del.	Annapolis, Md.
141054		Ga. s.	Lizzie K.....	6	6	27.0	13.3	4.0	Fsh.	2	1890	Noank, Conn.	New York, N. Y.
213230		Ga. s.	Lizzie M.....	10	5	33.8	11.3	5.5	Frt.	2	20	1915	Thomaston, Me.	Portland, Me.
140172		Ga. s.	Lizzie May.....	15	14	43.2	14.2	5.3	Fsh.	5	1875	Portland, Me.	Vinalhaven, Me.
140774		Ga. s.	Lizzie May.....	43	41	57.1	18.6	5.2	Frt.	2	1885	Gouldsboro, Me.	Machias, Me.
210946		Ga. s.	Lizzie N.....	7	5	33.2	12.5	3.0	Frt.	2	7	1913	Mount Pleasant, S. C.	Charleston, S. C.
141788		Ga. s.	Lizzie Pettigrove.....	12	5	35.3	13.6	4.7	Oys.	2	10	1902	Boothbay, Me.	New London, Conn.
140213		Ga. s.	Lizzie Theresa.....	64	34	64.0	25.0	5.6	Frt.	1	70	1876	Vallejo, Cal.	San Francisco, Cal.
141792		Ga. s.	Lizzie V.....	14	10	41.4	13.7	4.5	Frt.	3	48	1902	Jersey City, N. J.	New York, N. Y.
140237		Ga. s.	Lizzie Walworth.....	9	8	34.0	11.7	4.7	Frt.	2	1877	Bristol, Me.	Eastport, Me.
141829		Ga. s.	Lizzie A. Stanley.....	6	6	25.5	9.7	4.7	Frt.	2	6	1902	Friendship, Me.	Castine, Me.
140687		Ga. s.	Lizzie D. Bell.....	16	13	38.3	16.0	4.3	Pas.	2	12	1883	City Island, N. Y.	New York, N. Y.
201798		Ga. s.	Lizzie E. Leslie.....	8	5	30.5	11.2	6.0	Fsh.	1	1905	Friendship, Me.	Rockland, Me.
141560		Ga. s.	Lizzie S. Joy.....	11	6	35.0	12.0	7.2	Fsh.	1	1898	Rockport, Me.	Do.
214989		Ga. s.	Lloyd.....	5	5	28.0	9.0	3.4	Fsh.	1	8	1914	Marinette, Wis.	Milwaukee, Wis.
215688		Ga. s.	Lloyd B.....	9	6	37.4	11.7	3.5	Frt.	1	45	1917	Astoria, Ore.	Astoria, Ore.
217832		Ga. s.	Lloyd C.....	50	34	60.1	15.6	7.4	Fsh.	3	75	1919	Tacoma, Wash.	Ketchikan, Alaska.
206636		Ga. s.	Lloyd M.....	9	8	26.7	8.4	3.8	Fsh.	2	12	1906	High Island, Mich.	Grand Haven, Mich.
207048		Ga. s.	Lobo.....	32	28	53.3	15.4	6.4	Frt.	1	30	1909	Fort Lee, N. J.	New York, N. Y.
217990		Ga. y.	Lobo.....	28	15	52.8	11.5	5.9	Yct.	2	100	1919	Chicago, Ill.	Chicago, Ill.
204175		Ga. s.	Lochinvar.....	57	34	72.1	20.4	9.0	Fsh.	9	20	1907	Harpwell, Me.	Portland, Me.
217047		Ga. s.	Locust Point.....	15	10	51.6	12.0	4.3	Tow.	3	80	1918	Baltimore, Md.	Baltimore, Md.
206619		Ga. s.	Lodi.....	8	6	38.7	10.9	3.2	Frt.	1	25	1906	Antioch, Cal.	San Francisco, Cal.
141435		Ga. y.	Lodona.....	25	20	48.0	14.8	6.7	Yct.	3	50	1896	Port Jefferson, N. Y.	New York, N. Y.
209046	LCDH	Ga. y.	Lodona.....	91	61	71.2	18.5	8.4	Yct.	3	120	1911	Camden, N. J.	Do.
217999		Ga. s.	Loerella.....	12	10	38.8	12.2	2.9	Frt.	1	15	1906	Hopkins, Va.	Crisfield, Md.
203474		Ga. s.	Lofton.....	10	6	30.9	14.2	4.1	Frt.	3	1906	McClellanville, S. C.	Charleston, S. C.
207642		Ga. s.	Logan.....	13	10	47.6	13.8	3.6	Frt.	2	1910	Bridgeport, N. J.	Philadelphia, Pa.
203147		Ga. s.	Logger.....	8	5	32.0	8.3	2.5	Fsh.	1	1906	Cosmopolis, Wash.	Seattle, Wash.
209196		Ga. s.	Lois.....	21	11	50.0	11.0	4.2	Msc.	1	30	1911	Seattle, Wash.	Juneau, Alaska.
212446		Ga. s.	Lois.....	11	7	38.4	11.0	5.1	Frt.	2	15	1914	Sebasco, Me.	Portland, Me.
215381		Ga. s.	Lois.....	28	24	52.6	14.2	5.7	Fsh.	7	40	1917	Seattle, Wash.	Seattle, Wash.
209777		Ga. s.	Lois H. Corkum.....	58	34	70.6	17.4	8.4	Fsh.	8	50	1912	Essex, Mass.	Boston, Mass.
210421		Ga. s.	Lois M. Candage.....	44	35	59.0	19.6	6.8	Frt.	1	30	1912	Blue Hill, Me.	Machias, Me.
210422		Ga. s.	Lofterer III.....	14	14	45.6	9.3	4.8	Pas.	1	20	1912	Alton, Ill.	St. Louis, Mo.
208635		Ga. s.	Lola.....	18	15	30.0	12.9	6.0	Oys.	2	20	1894	Providence, R. I.	Providence, R. I.
211213		Ga. s.	Lola.....	6	6	30.0	7.7	3.2	Pas.	1	8	1913	Detroit, Mich.	Sioux City, Iowa.
214423		*Ga. p.	Lola.....	19	17	48.4	12.5	2.4	Tow.	1	50	1916	Clarksville, Mo.	St. Louis, Mo.
140804		Ga. s.	Lola H. Cobb.....	19	19	43.5	14.7	3.3	Frt.	4	1885	Bishopville, Md.	Washington, D. C.
141089		Ga. s.	Lola L.....	18	16	42.5	14.5	4.8	Oys.	4	1890	Northport, N. Y.	Bridgeport, Conn.
204545		Ga. s.	Lola Mae.....	13	5	48.8	13.4	4.4	Frt.	2	1907	Crab Neck, Va.	Newport News, Va.
215279		Ga. y.	Loleta.....	23	19	53.2	12.0	4.0	Yct.	1	135	1916	Salisbury, Md.	Detroit, Mich.
203527		Ga. s.	Lone Fisherman.....	48	32	50.4	17.4	6.8	Frt.	3	110	1906	Tacoma, Wash.	Juneau, Alaska.
200986		*Ga. p.	Lone Star.....	15	12	50.2	11.5	2.1	Pas.	1	1904	Terre Haute, Ind.	St. Louis, Mo.
202739		Ga. s.	Lone Star.....	7	5	30.4	12.4	2.7	Fsh.	2	10	1905	Miami, Fla.	Miami, Fla.
206949		Ga. s.	Lone Star.....	9	6	42.0	7.8	6.2	Msc.	1	21	1907	Beaumont, Tex.	Port Arthur, Tex.
210754		*Ga. p.	Lone Star.....	8	6	42.9	10.7	2.8	Pas.	1	8	1912	Saltillo, Tenn.	Nashville, Tenn.
214428		Ga. s.	Lone Star.....	33	26	48.0	16.0	6.5	Frt.	3	42	1916	St. James, Mich.	Grand Haven, Mich.
218287		Ga. s.	Lone Star.....	10	10	29.8	9.2	2.8	Pas.	1	60	1918	Little Rock, Ark.	St. Louis, Mo.
202821		Ga. s.	Long Beach.....	13	12	49.4	13.8	3.0	Pas.	1	1890	Moriches, N. Y.	New York, N. Y.
208875		Ga. s.	Long Cove.....	8	7	34.0	12.4	3.0	Pas.	1	1911	Patchogue, N. Y.	Do.
211272		Ga. s.	Longfellow.....	7	5	32.7	9.8	4.2	Fsh.	1	18	1911	Manitowoc, Wis.	Chicago, Ill.
201216		Ga. s.	Long John.....	12	8	52.2	10.0	3.6	Fsh.	2	1903	Sandusky, Ohio.	Sandusky, Ohio.
141820		Ga. s.	Lonie Buren.....	9	8	46.4	15.6	3.1	Oys.	1	1902	Kinnekeel, N. C.	Reedville, Va.
211128		Ga. s.	Lonnie L.....	8	5	30.5	9.8	4.3	Fsh.	2	8	1913	Seattle, Wash.	Tacoma, Wash.
205098		Ga. s.	Lookout.....	7	7	32.6	10.6	2.6	Tow.	1	1908	Norfolk, Va.	Norfolk, Va.
205905		Ga. s.	Look Out.....	9	7	30.0	12.5	2.6	Msc.	1	10	1906	Stratford, Conn.	Tampa, Fla.
215011		Ga. s.	Look Out.....	10	7	30.0	12.5	2.6	Frt.	1	20	1916	Memphis, Tenn.	Memphis, Tenn.
217992		Ga. s.	Loomis.....	15	10	45.8	13.6	4.0	Fsh.	1	30	1919	Kake, Alaska.	Wrangell, Alaska.
141871		Ga. y.	Loon.....	24	15	52.0	14.0	7.5	Yct.	1	20	1903	North Haven, Me.	Rockland, Me.
211361		Ga. s.	Loradoc.....	13	10	44.8	11.9	5.8	Yct.	2	25	1913	Erie, Pa.	Erie, Pa.
205265		Ga. s.	Loraine.....	12	8	40.4	11.1	3.8	Pas.	1	24	1908	Bolivar, Tex.	Galveston, Tex.

† Formerly st. s. S. V. Rogers.

* Formerly schooner Glensak.

† Oil burner.

MERCHANT MOTOR VESSELS OF THE UNITED STATES—Continued.

Official No.	Signal letters.	Rig.	Name of vessel.	Gross tonnage.	Net tonnage.	Length.	Breadth.	Depth.	Service.	Crew.	Indicated horsepower.	When built.	Where built.	Home port (where permanent document issues).
						Feet.	Feet.	Feet.						
215460		*†Ga. p.	Lorraine	11	9	46.6	10.4	2.7	Pas.	1	10	1917	Clarrington, Ohio.	Pittsburgh, Pa.
210573		Ga. s.	Lorraine U	6	5	24.4	7.9	3.0	Fsh.	1	7	1912	Green Bay, Wis.	Milwaukee, Wis.
207638		*Ga. y.	Lorlaine	32	27	61.2	13.0	3.1	Yct.	2	23	1910	St. Louis, Mo.	St. Louis, Mo.
208049		Ga. s.	Lorelei	7	7	36.0	12.8	3.3	Pas.	1	12	1900	Greenport, N. Y.	Patchogue, N. Y.
207877		Ga. s.	Lorena	11	5	37.3	10.6	5.2	CoL.	4	30	1910	Sturgeon Bay, Wis.	Gloucester, Mass.
212013		Ga. s.	Lorene	12	7	31.0	10.0	4.0	Frt.	1	25	1914	Tampa, Fla.	Tampa, Fla.
141778		Ga. s.	Lorens	14	10	49.0	11.4	4.0	Fsh.	1	1	1902	Astoria, Ore.	Seattle, Wash.
141785		Ga. y.	Loretta	16	11	50.0	11.0	4.0	Yct.	1	1	1902	New York, N. Y.	New York, N. Y.
140921		Ga. s.	Loretta	6	5	30.5	12.4	3.0	Oys.	1	1	1888	Patchogue, N. Y.	Greenport, N. Y.
200726		Ga. s.	Loretta	6	5	34.0	10.0	4.8	Frt.	2	2	1901	Erie, Pa.	Erie, Pa.
218142		Ga. s.	Loretta May	9	7	32.7	11.4	4.2	Msc.	1	18	1915	Elmhurst, N. Y.	New York, N. Y.
200664		Ga. s.	Loretto	13	8	39.8	12.1	5.1	Pas.	3	35	1904	Apalachicola, Fla.	Apalachicola, Fla.
141503		Ga. s.	Lorna	19	9	37.3	14.0	6.9	Fsh.	2	40	1897	Portland, Me.	Vineyard Haven, Mass.
207417	LFPD	Ga. s.	Lorna	26	18	56.0	12.2	6.8	Tow.	1	110	1906	Sacramento, Cal.	San Francisco, Cal.
213623		Ga. y.	Lorowa	19	17	37.0	13.3	4.6	Yct.	1	20	1914	Camden, N. J.	Philadelphia, Pa.
140810		Ga. s.	Lorraine	5	5	30.0	10.7	2.6	Oys.	1	1	1885	Grand Caillon, La.	Morgan City, La.
208501		Ga. s.	Lorraine	9	6	36.0	9.9	4.0	Fsh.	2	12	1911	Olympia, Wash.	Wrangell, Alaska.
201041		Ga. s.	Lorraine M.	33	22	54.1	13.0	5.6	Tow.	2	2	1904	Essington, Pa.	Philadelphia, Pa.
141135	KJMN	Ga. y.	Lotawana	23	21	42.3	13.4	7.2	Yct.	3	3	1889	South Boston, Mass.	New York, N. Y.
210008		Ga. y.	Lotawana II	25	22	51.9	13.0	4.9	Yct.	2	75	1912	Norfolk, Va.	Milwaukee, Wis.
141862		Ga. s.	Lotta	8	6	35.5	11.8	4.3	Fsh.	2	24	1903	Nanticoke, Conn.	Newport, R. I.
141822		Ga. s.	Lottie	8	6	38.6	12.3	3.5	Frt.	1	1	1899	Orlando, Md.	Newport News, Va.
208965		Ga. s.	Lottie	9	6	29.6	12.0	6.0	Frt.	2	7	1911	Brooksville, Me.	Castine, Me.
203830		Ga. s.	Lottie A.	11	9	40.8	10.0	3.0	Frt.	2	2	1907	Portsmouth, Va.	Baltimore, Md.
140140		Ga. s.	Lottie B.	11	10	39.6	14.2	4.4	Fsh.	6	6	1875	Port Jefferson, N. Y.	New York, N. Y.
140720		Ga. s.	Lottie B.	10	13	35.0	15.4	4.4	Oys.	1	1	1884	Mount Sinai, N. Y.	Perth Amboy, N. J.
141380		Ga. s.	Lottie Bryant	10	9	31.1	12.2	5.5	Fsh.	1	1	1885	Friendship, Me.	Portland, Me.
141731		Ga. s.	Lottie Genever	6	6	27.7	10.9	5.3	Frt.	2	1	1901	do	Portland, Me.
141586		Ga. s.	Lottie N.	14	12	51.3	16.0	3.8	Msc.	1	1	1899	Patchogue, N. Y.	Southwest Harbor, Me.
141725		Ga. s.	Lottie W.	11	9	39.5	14.5	3.9	Frt.	1	1	1901	Portland, Me.	Patchogue, N. Y.
213613		Ga. s.	Lottie W.	9	7	34.8	11.5	3.8	Pas.	1	18	1904	Mount Pleasant, S. C.	Philadelphia, Pa.
207767		Ga. s.	Lottie White	15	7	46.1	10.0	3.2	Pas.	2	16	1910	Orlando, Md.	Crisfield, Md.
141124		Ga. s.	Lottis B. McLain	8	8	26.4	10.9	5.2	Fsh.	2	1	1880	Bremen, Me.	Ellsworth, Me.
141849		Ga. y.	Lotus	28	19	74.0	9.0	5.2	Yct.	2	2	1903	Detroit, Mich.	St. Augustine, Fla.
141865		Ga. s.	Lotus	7	5	35.6	9.6	2.7	Pas.	1	25	1903	Seattle, Wash.	Juneau, Alaska.
203660		Ga. s.	Lotus	14	10	54.6	12.4	3.7	Fsh.	2	1	1906	Galveston, Tex.	Houston, Tex.
206231	LBCM	Ga. y.	Lotus	130	88	85.0	18.3	4.2	Fct.	3	80	1909	Seattle, Wash.	Seattle, Wash.
211214		Ga. s.	Lou	6	6	30.0	7.7	3.2	Pas.	1	8	1913	Detroit, Mich.	Sioux City, Iowa.
213327		Ga. s.	Lou	8	8	26.8	10.1	2.7	Pas.	1	20	1909	Northport, N. Y.	Patchogue, N. Y.
213465		Ga. s.	Loucie	11	10	41.4	14.1	3.0	Pas.	1	15	1906	Champ, Md.	Philadelphia, Pa.
207005		Ga. s.	Lou Dillon	12	10	31.4	11.4	3.0	Pas.	1	30	1906	Great River, N. Y.	Patchogue, N. Y.
214634		*Ga. p.	Loudon	9	6	35.7	7.2	1.6	Tow.	1	40	1916	Loudon, Tenn.	Chatanooga, Tenn.
205377		Ga. s.	Louis	14	9	41.0	14.7	4.9	Fct.	1	20	1906	Sausalito, Cal.	San Francisco, Cal.
209688		Ga. s.	Louis B.	7	5	35.2	9.7	3.2	Ten.	1	40	1912	Westlake, La.	Galveston, Tex.
216458		Ga. s.	Louis M.	6	6	39.0	8.4	4.0	Frt.	1	40	1908	Havana, Ill.	Chicago, Ill.
216347		Ga. s.	Louis Donald	14	10	43.0	12.5	4.0	Fsh.	3	1	1917	Sodus Point, N. Y.	Rochester, N. Y.
141764		Ga. s.	Louis Feuerstein	30	16	63.0	17.7	5.5	Tow.	3	1	1901	Pocomoke City, Md.	Norfolk, Va.
212533		Ga. s.	Louis Lee	15	8	42.0	12.6	5.1	Frt.	1	25	1914	Crittenden, Va.	Do.
215744		*Ga. p.	Louis Wymond	24	24	46.0	12.0	1.7	Tow.	1	20	1917	Gulon, Ark.	St. Louis, Mo.
15631		Ga. s.	Louisa	8	7	37.0	13.0	3.0	Frt.	2	1	1862	New York, N. Y.	Norfolk, Va.
140070		Ga. s.	Louisa	10	7	40.0	13.0	3.2	Frt.	1	1	1874	Galveston, Tex.	Port Lavaca, Tex.
141480		Ga. s.	Louisa	6	5	28.5	13.0	2.9	Frt.	1	1	1900	Patchogue, N. Y.	Patchogue, N. Y.
202446		Ga. s.	Louisa	188	135	122.3	23.8	8.3	Frt.	8	100	1905	Solomons, Md.	New York, N. Y.
208319		Ga. y.	Louisa	23	19	51.6	11.0	4.9	Yct.	2	50	1911	New York, N. Y.	Chicago, Ill.
140779		Ga. s.	Louisa A.	11	8	44.5	14.5	4.6	Frt.	2	12	1885	Thunderbolt, Ga.	Beaufort, S. C.
206394		Ga. s.	Louisa A.	13	9	48.6	14.3	2.7	Fsh.	2	1	1909	do	Savannah, Ga.
141779		Ga. s.	Louisa B.	11	10	46.8	12.0	3.1	Msc.	2	2	1902	Mobile, Ala.	Gulfport, Miss.
201411		Ga. s.	Louisa Bush	9	7	38.0	12.6	3.7	Frt.	1	1	1904	Crittenden, Va.	Norfolk, Va.
140400		Ga. s.	Louisa H.	11	11	35.2	14.3	4.1	Oys.	2	1	1890	Northport, N. Y.	New York, N. Y.
141145		Ga. s.	Louisa M.	6	6	28.8	9.7	5.6	Fsh.	1	4	1891	Bremen, Me.	Machias, Me.
201558		Ga. s.	Louisa O.	13	11	45.0	14.9	2.4	Msc.	2	2	1904	Patchogue, N. Y.	Patchogue, N. Y.
140748		Ga. s.	Louisa B. Robinson	30	24	54.0	18.8	5.8	Frt.	2	1	1884	Barnegat, N. J.	Eastport, Me.
77512		Ga. s.	Louise	24	14	61.6	17.0	3.6	Frt.	12	1	1902	Smyrna, N. C.	Beaufort, N. C.
140326		Ga. s.	Louise	13	11	37.5	12.2	4.0	Frt.	1	1	1878	Westerly, R. I.	Greenport, N. Y.
140460		Ga. s.	Louise	45	42	66.4	20.2	6.4	Msc.	1	1	1881	Wilmington, N. C.	New York, N. Y.
140707		Ga. s.	Louise	22	16	58.6	17.4	5.0	Frt.	2	2	1881	Pocomoke City, Md.	Annapolis, Md.
141279		Ga. s.	Louise	6	6	30.8	12.8	3.2	Fsh.	2	1	1893	Bayport, N. Y.	Greenport, N. Y.
141566		Ga. s.	Louise	23	16	46.2	15.3	5.6	Fsh.	4	1	1898	Coupeville, Wash.	Seattle, Wash.
141601		Ga. s.	Louise	15	12	50.0	16.8	3.9	Msc.	2	2	1899	Scranton, Miss.	Mobile, Ala.
141645	KPVM	Ga. s.	Louise	102	73	91.3	23.0	10.2	Pit.	13	1	1900	East Boston, Mass.	Boston, Mass.
201518		Ga. s.	Louise	9	9	32.9	12.8	4.1	Fsh.	1	1	1904	Wareham, Mass.	New Bedford, Mass.
201878		Ga. s.	Louise	11	11	32.9	13.5	4.6	Fsh.	3	1	1905	Osterville, Mass.	Do.

† Formerly ga. s. Lilla.

‡ Formerly ga. s. Julian Dewey.

† Oil engine.

MERCHANT MOTOR VESSELS OF THE UNITED STATES—Continued.

Official No.	Signal letters.	Rig.	Name of vessel.	Gross tonnage.	Net tonnage.	Length.			Depth.	Service.	Crew.	Indicated horsepower.	When built.	Where built.	Home port (where permanent document issues).
						Feet.	Feet.	Feet.							
205834		Ga. s.	Louise	12	12	40.3	11.3	4.3	Pas.	1	4	1907	Rock Elm, Wis.	St. Louis, Mo.	
205568		Ga. s.	Louise	10	8	31.1	8.0	4.0	Fsh.	1	16	1908	Philadelphia, Pa.	Somers Point, N. J.	
207229		Ga. s.	Louise	14	13	54.3	8.5	2.6	Pas.	1	40	1910	Portland, Oreg.	Portland, Oreg.	
210060		Ga. s.	Louise	5	5	29.4	7.2	2.9	Frt.	2	10	1912	Georgetown, S. C.	Georgetown, S. C.	
210362		Ga. s.	Louise	7	6	27.8	8.9	3.7	Fsh.	1	16	1912	Rockport, Mass.	New York, N. Y.	
210745		*Ga. p.	Louise	9	6	61.0	14.0	2.0	Tow.	2	50	1912	Franklin, La.	Morgan City, La.	
211693		Ga. s.	Louise	18	5	48.5	11.4	4.4	Pas.	1	50	1911	Honolulu, Hawaii	Honolulu, Hawaii.	
211833		Ga. s.	Louise	11	6	37.1	11.4	4.0	Frt.	1	10	1913	Deltaville, Va.	Reedville, Va.	
212318		Ga. s.	Louise	10	6	36.0	10.5	4.2	Frt.	1	7	1914	East Machias, Me.	Machias, Me.	
213384		Ga. s.	Louise	10	6	36.0	10.5	4.2	Frt.	1	7	1914	do.	Do.	
212492		Ga. y.	Louise	22	19	51.8	11.4	4.5	Yct.	3	50	1908	Long Island City, N. Y.	New York, N. Y.	
214328		*Ga. p.	Louise	5	5	42.0	8.0	2.0	Tow.	1	12	1916	Clarksville, Tenn.	Nashville, Tenn.	
216743		Ga. s.	Louise	7	6	29.4	10.1	3.9	Mac.	1	15	1916	Brooklyn, N. Y.	New York, N. Y.	
210165		Ga. s.	Louise No. 2	15	10	57.1	13.1	4.5	Pas.	1	60	1912	Astoria, Oreg.	Astoria, Oreg.	
201719		Ga. s.	Louise A.	8	5	31.0	12.0	6.0	Fsh.	2	2	1904	Friendship, Me.	Machias, Me.	
216774	LMNG	Ga. s.	Louise Bryn.	321	625	185.6	36.2	15.2	Frt.	13	240	1918	Portland, Oreg.	New York, N. Y.	
141775		Ga. s.	Louise J.	6	6	32.5	11.0	3.0	Fsh.	1	1	1897	East Quogue, N. Y.	Greenport, N. Y.	
207118		Ga. s.	Louise K.	9	9	32.0	9.0	3.6	Fsh.	2	18	1900	Manitowoc, Wis.	Grand Haven, Mich.	
209843		Ga. s.	Louise McLoon	17	6	49.7	14.0	5.9	Frt.	2	32	1912	East Boothbay, Me.	Rockland, Me.	
210476		Ga. s.	Louise Narup	9	6	33.5	10.2	2.1	Pas.	1	15	1912	Memphis, Tenn.	Memphis, Tenn.	
141641		Ga. s.	Louise Perry	25	21	43.7	14.0	5.4	Fsh.	3	50	1900	Bourne, Mass.	Vineyard Haven, Mass.	
141674		Ga. s.	Louise S.	38	26	54.6	19.4	6.5	Fsh.	3	50	1900	Irondale, Wash.	Wrangell, Alaska.	
211655		Ga. s.	Louise S.	11	5	34.0	11.6	3.8	Pas.	1	30	1913	Gladstone, Mich.	Marquette, Mich.	
209431		Ga. s.	Louise Temple	6	5	44.2	10.1	3.0	Oys.	1	1	1910	Sanford, Va.	Norfolk, Va.	
209823		Ga. s.	Louise II.	20	13	44.8	12.7	5.6	Fsh.	1	20	1911	Seattle, Wash.	Seattle, Wash.	
214686		Ga. s.	Louise III.	26	21	44.9	13.1	6.3	Fsh.	7	20	1917	Gig Harbor, Wash.	Tacoma, Wash.	
213567		Ga. s.	Louissette	11	8	38.4	10.0	6.6	Mac.	1	21	1915	Elton, La.	Morgan City, La.	
204585		Ga. s.	Louise V.	11	8	33.0	12.3	3.2	Pas.	1	15	1903	Cape May, N. J.	Philadelphia, Pa.	
210371		Ga. s.	Louise Virginia	24	23	54.0	16.3	5.2	Oys.	3	30	1912	Bushby, Va.	Reedville, Va.	
215325		*Ga. s.	Louise Warner	11	8	40.0	7.9	2.5	Tow.	1	30	1917	Greenville, Miss.	Vicksburg, Miss.	
216799		Ga. s.	Louise B. Marshall	120	74	104.8	22.9	11.0	Fsh.	10	1	1918	Essex, Mass.	Gloucester, Mass.	
212068		Ga. s.	Louisiana	33	22	52.4	14.3	6.7	Fsh.	7	40	1915	Gig Harbor, Wash.	Seattle, Wash.	
213146		Ga. s.	Louisiana	33	23	51.8	14.4	6.5	Fsh.	7	40	1915	Tacoma, Wash.	Unalaska, Alaska.	
215740		*Ga. p.	Louisiana	17	12	48.3	10.5	2.6	Fsh.	1	12	1917	Morgan City, La.	Morgan City, La.	
215214		Ga. s.	Louisiana II.	32	25	51.2	14.5	6.6	Frt.	1	40	1917	Tacoma, Wash.	Seattle, Wash.	
210324		Ga. y.	Lounge	23	17	46.0	13.5	4.7	Yct.	2	24	1912	Philadelphia, Pa.	Philadelphia, Pa.	
141248		Ga. s.	Lounger	15	13	35.0	14.2	4.2	Fsh.	1	35	1892	Brooklyn, N. Y.	New York, N. Y.	
208908	LBWK	Ga. y.	Lounger II.	96	88	85.0	17.0	8.3	Yct.	5	100	1911	New York, N. Y.	Do.	
212610		Ga. s.	Lowell	26	13	52.8	14.1	3.2	Frt.	2	30	1914	Calais, Me.	Calais, Me.	
203360		Ga. s.	Lowella	10	9	26.8	14.4	4.1	Pas.	2	2	1906	Greenport, N. Y.	New York, N. Y.	
141276		Ga. y.	Loyal	45	28	68.1	19.2	7.6	Yct.	5	40	1893	Brooklyn, N. Y.	Do.	
213362		Ga. s.	Loyal	23	18	43.4	13.2	5.6	Fsh.	5	32	1915	Seattle, Wash.	Seattle, Wash.	
141493		Ga. s.	Loyalty	9	9	34.3	12.6	4.0	Mac.	1	1	1894	Portland, Me.	Bridgeport, Conn.	
216800		Ga. s.	Luana	14	12	33.2	12.2	4.5	Frt.	1	18	1915	Portland, Oreg.	Seattle, Wash.	
141142		Ga. s.	Lubec	49	27	69.5	18.0	6.3	Frt.	4	20	1891	do.	Eastport, Me.	
207276		Ga. s.	Lubra	19	13	45.0	12.3	4.2	Fsh.	5	20	1910	Port Madison, Wash.	Seattle, Wash.	
202540		Ga. s.	Luca P.	11	7	37.4	12.3	3.6	Fsh.	7	1	1905	Ballard, Wash.	Juneau, Alaska.	
218064		Ga. s.	Lucella	7	6	28.9	9.4	3.9	Fsh.	1	15	1919	Seattle, Wash.	Seattle, Wash.	
141634		Ga. s.	Lucerne	34	14	75.0	14.2	5.3	Frt.	1	20	1896	Baltimore, Md.	Richmond, Va.	
207844		Ga. s.	Lucetta	9	7	32.0	11.0	3.5	Pas.	1	40	1910	Springfield, Mass.	Boston, Mass.	
206894		Ga. s.	Lucia	11	9	28.5	13.8	4.3	Fsh.	1	30	1908	Wareham, Mass.	New Bedford, Mass.	
212959		Ga. s.	Lucia	95	43	94.2	20.4	9.6	Cod.	15	120	1916	Gloucester, Mass.	Gloucester, Mass.	
206937		Ga. s.	Lucia A.	7	6	23.0	8.5	2.2	Fsh.	2	15	1907	Garden Island, Mich.	Grand Haven, Mich.	
202465		Ga. s.	Lucie E.	14	10	37.2	10.8	5.8	Frt.	1	1	1905	Vinalhaven, Me.	Vinalhaven, Me.	
204964		Ga. s.	Lucien	18	8	50.3	14.4	5.3	Tow.	2	50	1907	Vallejo, Cal.	San Francisco, Cal.	
210615		Ga. p.	Lucil	11	11	49.9	12.0	2.8	Pas.	1	6	1912	Mulberry, Ark.	St. Louis, Mo.	
140768		Ga. s.	Lucille	41	24	84.6	11.5	7.9	Pas.	4	1	1885	Bristol, R. I.	Port Arthur, Tex.	
141597	KPRG	Ga. y.	Lucille	30	29	58.6	16.4	7.7	Yct.	3	1	1899	Baltimore, Md.	New York, N. Y.	
202086		Ga. s.	Lucille	11	6	38.6	13.6	3.6	Mac.	1	1	1905	Belhaven, N. C.	Washington, N. C.	
202436		Ga. s.	Lucille	14	9	47.0	12.2	3.9	Fsh.	1	40	1905	Tacoma, Wash.	Seattle, Wash.	
206685		Ga. s.	Lucille	11	7	45.0	8.8	3.5	Pas.	1	28	1908	Wallsville, Tex.	Galveston, Tex.	
209994		*Ga. p.	Lucille	14	12	60.0	12.0	2.4	Tow.	1	18	1912	Parkersburg, W. Va.	Cincinnati, Ohio.	
204375		*Ga. p.	Lucille	7	7	42.0	10.0	2.2	Tow.	2	20	1907	Decatur, Ala.	Mobile, Ala.	
206384		Ga. s.	Lucille	25	19	50.6	11.4	4.6	Frt.	1	25	1908	Michigan City, Ind.	Memphis, Tenn.	
206789		*Ga. p.	Lucille	13	9	56.0	15.6	2.5	Tow.	2	40	1908	Franklin, La.	Houston, Tex.	
208588		Ga. s.	Lucille	7	6	25.0	9.0	3.0	Fsh.	1	12	1910	Leland, Mich.	Grand Haven, Mich.	
209080		Ga. s.	Lucille	18	17	39.2	9.7	4.7	Fsh.	2	30	1900	New Bay Port, Mich.	Milwaukee, Wis.	
212837		Ga. s.	Lucille	36	30	56.0	12.0	2.5	Tow.	1	16	1915	Newport, Ark.	Paducah, Ky.	
216144		Ga. s.	Lucin	11	7	43.5	10.5	4.0	Frt.	1	30	1893	San Francisco, Cal.	Portland, Oreg.	
92730		Ga. s.	Lucinda	14	10	41.6	13.3	4.6	Frt.	2	1	1890	St. Michaels, Md.	Baltimore, Md.	
207540	LBNH	Ga. y.	Lucinda II.	44	30	74.5	14.0	6.3	Yct.	4	1	1910	Philadelphia, Pa.	Philadelphia, Pa.	
213682		Ga. s.	Lucretia	13	11	50.6	8.7	3.3	Pas.	1	24	1904	Baltimore, Md.	Baltimore, Md.	
214475		Ga. s.	Lucretia	34	22	54.8	17.4	5.0	Frt.	3	30	1916	West River, Md.	Annapolis, Md.	
141784		Ga. s.	Lucy	8	8	39.3	13.7	3.6	Frt.	1	1	1901	Cacaway Point, Md.	Baltimore, Md.	
206659		*Ga. p.	Lucy	37	23	89.0	16.8	3.5	Tow.	4	60	1909	Garden City, La.	Morgan City, La.	

‡ Formerly U. S. Eng. st. s. Lucerne.

‡ Formerly ga. s. Quinnault.

‡ Formerly ga. y. Montour.

† Rebuilt, 1911.

‡ Oil engine.

MERCHANT MOTOR VESSELS OF THE UNITED STATES—Continued.

Official No.	Signal letters.	Rig.	Name of vessel.	Gross tonnage.	Net tonnage.	Length.	Breadth.	Depth.	Service.	Crew.	Indicated horsepower.	When built.	Where built.	Home port (where permanent document issues).
						Feet.	Feet.	Feet.						
212260		Ga. s.	Lucy.....	20	11	49.5	16.5	4.2	Frt.	2	32	1914	West Norfolk, Va.	Norfolk, Va.
217720		Ga. s.	Lucy.....	6	5	31.3	8.4	4.9	Pas.	1	35	1919	Charlotte Harbor, Fla.	Pittsburgh, Pa.
15730		Ga. s.	Lucy Bell.....	23	21	52.0	16.8	5.0	Pas.	1		1871	Bayport, N. Y.	New York, N. Y.
210186		*Ga. p.	Lucy Bell.....	9	8	51.0	11.0	1.9	Tow.	1	13	1912	Nashville, Tenn.	Nashville, Tenn.
212906		Ga. s.	Lucy F.....	12	5	43.6	12.0	5.3	Cod.	3	24	1915	Amesbury, Mass.	Provincetown, Mass.
205353		Ga. s.	Lucy H.....	7	7	36.3	9.0	4.0	Pas.	1	20	1903	Chicago, Ill.	Chicago, Ill.
204051		Ga. s.	Lucy King.....	12	7	44.0	13.0	3.1	Frt.	2		1907	McClellanville, S. C.	Charleston, S. C.
214665		Ga. s.	Lucy Lee.....	9	7	33.8	11.0	3.0	Pas.	1	15	1916	Galveston, Tex.	Galveston, Tex.
141640		Ga. s.	Lucy M.....	9	9	42.0	13.0	3.4	Pas.	1		1900	Cedar Bayou, Tex.	Houston, Tex.
141206		Ga. s.	Lucy May.....	5	5	26.3	9.6	5.0	Fsh.	2		1892	Bremen, Mass.	Vinalhaven, Me.
141119		Ga. s.	Lucy B. Winsor.....	13	13	42.2	14.1	5.8	Fsh.	3		1890	Essex, Mass.	Provincetown, Mass.
140514		Ga. s.	Lucy E. Smith.....	9	9	29.1	13.6	4.2	Pas.	1		1882	Noank, Conn.	Providence, R. I.
211783		Ga. s.	Lucy R. Ruark.....	15	8	42.4	12.7	3.7	Frt.	1	20	1913	Fishing Creek, Md.	Crisfield, Md.
218359		Ga. s.	Lucy V.....	17	11	51.4	13.0	4.4	Fsh.	2	25	1912	Fisherman, Va.	Reedville, Va.
141659		Ga. s.	Ludeah.....	11	9	41.0	11.0	4.6	Pas.	15		1899	New York, N. Y.	Newark, N. J.
211379		Ga. s.	Lue.....	11	7	34.8	9.2	5.3	Pas.	1	15	1913	Juneau, Alaska.	Juneau, Alaska.
141662		Ga. s.	Luella.....	8	5	29.3	12.5	4.5	Frt.	2		1900	Addison, Me.	Eastport, Me.
207483		Ga. s.	Luella.....	21	19	42.8	14.3	5.6	Frt.	3	12	1910	Green Cove Springs, Fla.	Jacksonville, Fla.
140684		Ga. s.	Luella Nickerson.....	26	25	48.4	18.0	4.9	Frt.	2	30	1884	Port Jefferson, N. Y.	Vineyard Haven, Mass.
140954		Ga. s.	Lue Oekers.....	6	5	31.8	13.2	3.3	Fsh.	1		1888	Patchogue, N. Y.	Patchogue, N. Y.
203781		Ga. s.	Luerline.....	12	7	40.0	12.5	3.3	Frt.	1		1906	Crisfield, Md.	Newport News, Va.
203098		Ga. s.	Lula.....	13	9	46.0	9.0	3.8	Pas.	1		1906	Dames Point, Fla.	Jacksonville, Fla.
211446		Ga. s.	Lula E.....	14	9	37.7	11.4	3.6	Pas.	1	24	1908	Milton, Fla.	Apalachicola, Fla.
216138		Ga. s.	Lula J.....	9	6	33.0	9.1	3.8	Fsh.	1	18	1918	La Conner, Wash.	Seattle, Wash.
140653		Ga. s.	Lula Scott.....	7	7	36.5	10.6	2.2	Oys.	2	15	1883	Georges Island, Md.	Cape Charles, Va.
141630		Ga. s.	Lula Marion.....	8	8	30.0	11.2	5.4	Frt.	1		1899	Friendship, Me.	Castine, Me.
140789		Ga. s.	Lula Rea.....	9	8	55.0	14.1	2.9	Frt.	5		1885	Cambridge, Md.	Annapolis, Md.
211308		Ga. s.	Lulu.....	10	9	33.0	12.5	5.9	Frt.	2		1887	Rockland, Me.	Ellsworth, Me.
210563		Ga. s.	Lulu.....	6	5	39.2	11.2	3.2	Frt.	1	36	1902	Fairmount, Md.	Crisfield, Md.
209194		Ga. s.	Lulu H.....	11	10	31.5	9.6	3.3	Tow.	2	12	1910	Traverse City, Mich.	Grand Haven, Mich.
141737		Ga. s.	Lulu L.....	18	14	48.2	15.9	6.5	Frt.	2		1901	Lubec, Me.	Rockland, Me.
216129		Ga. s.	Lumen.....	13	10	36.9	12.2	5.5	Fsh.	2	25	1916	Poulsbo, Wash.	Seattle, Wash.
215271		Ga. s.	Lummi II.....	57	38	59.7	16.3	3.2	Frt.	1	20	1917	Tacoma, Wash.	Do.
215290		Ga. s.	Lummi Bay.....	40	31	57.1	15.2	6.8	Fsh.	1	20	1917	do	Do.
213486		Ga. s.	Lummi Boy.....	25	21	45.6	13.9	5.1	Fsh.	5	22	1915	Bellingham, Wash.	Do.
209816		Ga. s.	Luna.....	19	13	40.7	13.0	5.1	Fsh.	5	30	1912	Tacoma, Wash.	Juneau, Alaska.
212483		Ga. s.	LUNDA.....	16	14	34.4	10.2	3.9	Msc.	5	37	1914	Long Island City, N. Y.	New York, N. Y.
203054		Ga. y.	Lunetta.....	32	22	66.3	12.3	5.4	Yct.	3		1906	Baltimore, Md.	Washington, D. C.
141481		Ga. s.	Lunette.....	16	13	42.2	15.2	6.0	Frt.	2		1897	Lubec, Me.	Eastport, Me.
204627		Ga. s.	Lunette.....	10	6	32.6	10.7	3.0	Frt.	1	30	1907	Key West, Fla.	Key West, Fla.
210221		Ga. s.	Lura May.....	9	6	38.8	12.4	3.6	Frt.	1	13	1912	Crittenden, Va.	Norfolk, Va.
203817		Ga. s.	Lu Ray.....	14	12	50.0	12.2	4.2	Tow.	3		1906	Marines, N. C.	Wilmington, N. C.
210975		Ga. y.	Lurline.....	31	25	65.1	12.2	6.1	Yct.	2	80	1913	New York, N. Y.	Philadelphia, Pa.
214329	LGFQ	Ga. y.	Lurline.....	35	24	63.8	12.8	6.7	Yct.	2	125	1905	San Francisco, Cal.	San Francisco, Cal.
207522		Ga. s.	Lusitania.....	7	6	41.0	10.2	3.0	Pas.	1	14	1903	Carrotoman, Va.	Cape Charles, Va.
214915		Ga. s.	Lusitania.....	15	7	40.0	9.0	4.0	Frt.	2	20	1911	West De Pere, Wis.	Port Huron, Mich.
209961		*Ga. p.	Lusterlite.....	119	101	100.0	22.0	4.9	Frt.	4	60	1912	South Jacksonville, Fla.	Pittsburgh, Pa.
141197		Ga. s.	Luther Bateman.....	34	21	66.4	19.3	3.7	Frt.	6		1891	Bridgton, N. J.	Philadelphia, Pa.
210692		Ga. s.	Luther G.....	17	14	42.6	13.3	3.6	Frt.	1	24	1912	Marines, N. C.	Beaufort, N. C.
209065	LCDP	Ga. y.	Luvina.....	51	35	75.8	13.8	6.3	Yct.	2	100	1911	Bayonne, N. J.	New York, N. Y.
141034		Ga. s.	Lydia.....	7	7	29.7	11.0	4.4	Frt.	1	15	1889	Atlantic City, N. J.	Providence, R. I.
141638		Ga. s.	Lydia.....	15	9	38.0	12.6	5.4	Fsh.	3		1900	Beverly, Mass.	Gloucester, Mass.
206896		Ga. s.	Lydia.....	10	7	32.6	10.3	3.2	Frt.	1		1904	Eagle Harbor, Wash.	Juneau, Alaska.
202462		Ga. s.	Lydia.....	13	9	42.7	9.7	3.7	Frt.	1	20	1905	Sulzer, Alaska.	Sulzer, Alaska.
204130		Ga. y.	Lydia.....	40	34	65.2	14.0	6.3	Yct.	2		1907	Long Island City, N. Y.	Seattle, Wash.
205948		Ga. s.	Lydia.....	6	5	28.8	9.4	3.1	Fsh.	1		1908	Howkan, Alaska.	Sulzer, Alaska.
210949		Ga. s.	Lydia.....	41	31	64.8	20.4	5.0	Frt.	2	60	1913	New Haven, Conn.	Galveston, Tex.
214332		Ga. s.	Lydia.....	13	5	37.0	11.8	5.4	Pas.	1	10	1916	Friendship, Me.	Castine, Me.
212789		Ga. s.	Lydia G.....	7	5	39.5	9.1	3.1	Frt.	1	12	1914	Atlantic, N. C.	New Bern, N. C.
140857		Ga. s.	Lydia Grant.....	26	17	47.6	17.0	5.2	Frt.	1		1879	Kennebunk, Me.	Machias, Me.
211604		Ga. s.	Lydia R.....	23	20	44.8	13.9	5.9	Pas.	3	37	1913	Bound Brook, N. J.	New York, N. Y.
212815		Ga. s.	Lydia T.....	8	8	31.2	11.4	5.4	Fsh.	3	15	1907	Waldoboro, Me.	Gloucester, Mass.
206510		Ga. s.	Lyle D.....	11	7	46.8	8.8	4.0	Pas.	1	32	1908	Racine, Wis.	Marquette, Mich.
140317		Ga. s.	Lynn Haven.....	6	6	49.0	10.6	2.6	Frt.	2		1878	Crisfield, Md.	Wilmington, Del.
214940		Ga. s.	Lynnhaven.....	43	27	66.8	19.4	4.6	Frt.	12	60	1917	Morehead City, N. C.	Beaufort, N. C.
141677		Ga. s.	Lynnwood.....	6	6	36.9	12.9	2.8	Msc.	5		1900	Cambridge, Md.	Baltimore, Md.
205268		Ga. s.	Lynx.....	7	5	35.1	10.8	3.5	Frt.	2		1908	Camden, N. J.	Miami, Fla.
213822		Ga. s.	Lyra.....	10	7	34.0	9.4	4.2	Pas.	1	40	1915	Tampa, Fla.	Tampa, Fla.
M.														
93082		Ga. s.	M. Carmel.....	15	10	44.5	13.5	4.8	Msc.	1		1900	New Haven, Conn.	Patchogue, N. Y.
213331		Ga. s.	M. Lupton.....	29	20	61.0	15.0	3.4	Frt.	1	17	1914	Whartonville, N. C.	New Bern, N. C.
92596		Ga. s.	M. Madeleine.....	31	16	57.0	17.2	7.0	Fsh.	6		1894	Essex, Mass.	New York, N. Y.

¹ Formerly ^{(a st. y. Alcora.}
^{(b st. y. Jonetta.}

¹ Formerly ga. y. Bettina III.

MERCHANT MOTOR VESSELS OF THE UNITED STATES—Continued.

Official No.	Signal letters.	Rig.	Name of vessel.	Gross tonnage.	Net tonnage.	Length.	Breadth.	Depth.	Service.	Crew.	Indicated horsepower.	When built.	Where built.	Home port (where permanent document issues).
91722		Ga. s.	M. A. Glover	10	7	52.7	15.6	2.9	Oys.	5	25	1884	Cambridge, Md	Philadelphia, Pa.
206253		Ga. s.	M. A. M.	13	11	36.0	8.3	4.0	Yct.	1	25	1911	Petoskey, Mich	Grand Haven, Mich.
202403		Ga. s.	M. A. Mason	10	10	47.1	10.3	3.3	Oys.	1	12	1905	Irvington, Va.	Reedville, Va.
211534		Ga. s.	M. B.	15	5	37.5	9.5	4.8	Tow.	1	50	1913	Jacksonville, Fla.	Jacksonville, Fla.
211005		Ga. s.	M. B. Davis	18	18	53.0	15.9	3.4	Frt.	20	20	1913	Davis, N. C.	Beaufort, N. C.
205283		Ga. s.	M. B. Trotman	28	23	57.0	17.0	4.5	Frt.	1	20	1910	Portsmouth, Va.	Norfolk, Va.
201975		Ga. s.	M. B. Wright	16	11	52.4	12.2	3.7	Oys.	2	15	1905	Sandy Bottom, Va.	Baltimore, Md.
91896		Ga. s.	M. Blanche Hayward	10	5	53.0	14.0	4.3	Msc.	3	1886	1886	Solomons, Md.	Newport News, Va.
210596		Ga. s.	M. C. Adams	7	6	35.4	7.8	3.0	Frt.	1	18	1912	Morehead City, N. C.	Beaufort, N. C.
212569		Ga. s.	M. C. Dixon	13	9	38.2	10.8	5.9	Pas.	4	24	1915	Atlantic, N. C.	Do.
212961		*Ga. p.	M. C. Ewing	10	7	45.4	9.4	1.7	Tow.	1	12	1919	Clarksville, Tenn.	Nashville, Tenn.
92167		Ga. s.	M. C. Weber	9	9	55.3	15.4	3.6	Frt.	3	1890	1890	Solomons, Md.	Baltimore, Md.
20822		Ga. s.	M. E. C.	9	6	32.2	10.5	3.5	Fsh.	6	12	1910	Bellingham, Wash.	Juneau, Alaska.
214528		*Ga. p.	M. E. Smith	7	7	44.5	10.0	1.8	Frt.	1	8	1916	Birchwood, Tenn.	Chattanooga, Tenn.
92711		Ga. s.	M. J. Covington	9	9	50.4	13.6	2.8	Frt.	1	1884	1884	Tilghmans Island, Md.	Norfolk, Va.
98573		Ga. s.	M. J. Fitzsimmons	39	39	58.6	21.3	4.8	Frt.	8	1894	1894	Tottenville, N. Y.	New Haven, Conn.
91728		Ga. s.	M. J. Lee	28	27	65.5	18.0	4.0	Frt.	2	25	1884	Norfolk, Va.	Richmond, Va.
208703		Ga. s.	M. J. R.	8	6	42.3	14.2	3.6	Frt.	2	28	1909	Brooklyn, N. Y.	New York, N. Y.
12375		Ga. s.	M. J. R. III	41	28	60.0	17.4	8.5	Pas.	2	30	1903	South Boston, Mass.	Do.
217122		Ga. s.	M. J. W.	12	8	53.0	19.1	3.3	Fer.	1	50	1918	Los Angeles, Cal.	Los Angeles, Cal.
212664		Ga. s.	M. K. Gertrude	8	7	40.3	9.3	2.1	Msc.	1	9	1914	Atlantic, N. C.	Beaufort, N. C.
211388		Ga. s.	M. M. Marks	82	62	87.3	18.5	7.5	Fsh.	12	75	1913	Pocomoke City, Md.	Do.
77479		Ga. s.	M. P. Howlett	85	48	84.8	23.0	8.8	Frt.	19	1901	1901	Essex, Mass.	Philadelphia, Pa.
204826		Ga. s.	M. P. McDonagh	50	43	73.8	20.6	6.2	Oys.	8	1907	1907	Greenport, N. Y.	Greenport, N. Y.
204389		Ga. s.	M. S. Mahon	12	10	43.4	18.2	3.0	Frt.	1	1907	1907	Oldtown, Tex.	Port Lavaca, Tex.
92255		Ga. s.	M. S. Moreno	13	9	32.3	12.4	3.4	Pas.	2	1890	1890	Braidentown, Fla.	Miami, Fla.
92312		Ga. s.	M. S. Quay	12	11	41.1	15.4	4.2	Pas.	1	15	1891	Atlantic City, N. J.	Philadelphia, Pa.
202789		Ga. s.	M. S. Quay II	19	18	49.3	16.3	4.8	Pas.	2	26	1906	do.	Do.
93035		Ga. s.	M. T. Tucker	11	7	48.9	14.0	3.8	Frt.	2	1900	1900	Solomons, Md.	Newport News, Va.
91908		Ga. s.	M. V. I.	9	8	29.5	13.7	4.0	Oys.	1	10	1887	Noank, Conn.	Bridgeport, Conn.
92545		Ga. s.	M. V. Bennett	10	9	51.5	13.3	3.5	Frt.	2	1893	1893	Orlole, Md.	Annapolis, Md.
91315		Ga. s.	Mabel	40	37	64.0	18.7	6.8	Frt.	2	20	1881	Millbridge, Me.	Castine, Me.
92439		Ga. s.	Mabel	7	6	26.4	10.2	5.4	Fsh.	2	5	1892	Bremen, Me.	Vinalhaven, Me.
92759		Ga. s.	Mabel	6	6	26.0	12.4	4.0	Fsh.	1	14	1895	Bath, Me.	Fall River, Mass.
201172		Ga. s.	Mabel	15	10	54.0	11.6	4.0	Frt.	1	16	1904	Hopkins, Va.	Newport News, Va.
201612		Ga. s.	Mabel	9	7	37.0	10.4	3.8	Fsh.	2	1904	1904	Shakon, Alaska	Wrangell, Alaska
201754		Ga. s.	Mabel	9	5	45.0	9.0	3.0	Frt.	2	1905	1905	Pocomoke City, Md.	Philadelphia, Pa.
201829		Ga. y.	Mabel	19	12	50.5	11.2	3.8	Yct.	1	1896	1896	Chicago, Ill.	Houston, Tex.
206450		Ga. s.	Mabel	10	7	37.2	9.6	4.4	Pas.	1	20	1904	San Francisco, Cal.	San Francisco, Cal.
206336		Ga. s.	Mabel	11	9	35.2	12.6	4.2	Fah.	1	10	1890	New Bedford, Mass.	Vineyard Haven, Mass.
210469		*Ga. p.	Mabel	11	7	29.8	7.0	2.2	Pas.	1	8	1912	Pine Bluff, Ark.	St. Louis, Mo.
212463		Ga. s.	Mabel	6	6	24.4	8.2	3.2	Fsh.	2	10	1914	Green Bay, Wis.	Milwaukee, Wis.
218321		Ga. s.	Mabel	42	28	61.6	14.9	7.2	Fsh.	7	60	1919	Los Angeles, Cal.	Los Angeles, Cal.
92846		Ga. s.	Mabel A.	14	13	48.5	16.3	3.8	Fsh.	1	15	1898	Patchogue, N. Y.	New York, N. Y.
209932		Ga. s.	Mabel A.	32	22	45.6	13.9	6.6	Fsh.	6	42	1912	Seattle, Wash.	Seattle, Wash.
218218		Ga. s.	Mabel C.	11	9	35.5	10.2	4.3	Fsh.	1	20	1919	do.	Do.
212284		Ga. s.	Mabel E.	8	7	30.9	10.0	3.2	Fsh.	2	15	1914	Seabeck, Wash.	Do.
135497		Ga. s.	Mabel Jewell	8	5	30.0	14.0	2.9	Pas.	1	1881	1881	Bellport, N. Y.	Patchogue, N. Y.
200236		Ga. s.	Mabel M.	8	5	35.5	9.8	3.5	Pas.	1	10	1903	Chester, Conn.	Hartford, Conn.
92053		Ga. s.	Mabel Nelson	9	9	42.0	15.4	3.1	Oys.	4	1889	1889	Shellbanks, Ala.	Gulfport, Miss.
212404		*Ga. p.	Mabel Pendle	10	8	49.9	15.7	2.4	Fer.	1	12	1915	New Harmony, Ind.	Evansville, Ind.
210210		Ga. s.	Mabel V.	8	6	30.0	11.6	3.6	Oys.	2	1912	1912	Stratford, Conn.	New York, N. Y.
93105		Ga. s.	Mabel E. Bryson	39	23	62.8	18.2	8.3	Fsh.	12	24	1901	South Bristol, Me.	Do.
202730		Ga. s.	Mabel E. Horton	8	6	40.2	10.2	2.2	Pas.	1	20	1905	Manteo, N. C.	Philadelphia, Pa.
92931		Ga. s.	Mabelle	6	6	27.8	10.6	5.8	Fsh.	1	1899	1899	Friendship, Me.	Portland, Me.
208242		*Ga. p.	Mabelle	17	17	55.1	15.6	2.8	Pas.	3	1906	1906	Arrow Rock, Mo.	Kansas City, Mo.
93027		Ga. s.	Mabelle E. Leavitt	21	12	47.8	15.2	7.1	Frt.	3	24	1900	Bristol, Me.	Gloucester, Mass.
216113		Ga. s.	Ma-Bell J.	8	5	33.4	9.0	4.3	Fsh.	1	15	1918	Seattle, Wash.	Seattle, Wash.
215575		†Ga. s.	Mable	5	5	28.1	10.8	3.6	Frt.	1	4	1917	Somers Point, N. J.	Philadelphia, Pa.
92652		Ga. s.	Mac	9	6	38.0	12.3	6.2	Frt.	2	1892	1892	Eastport, Me.	Eastport, Me.
211686		*Ga. p.	Mac D.	10	8	49.3	16.0	2.2	Tow.	1	25	1913	Parkersburg, W. Va.	Cincinnati, Ohio.
216896		Ga. s.	McCann Jr.	6	6	27.4	8.8	3.2	Fsh.	1	20	1917	St. James, Mich.	Grand Haven, Mich.
215384		†Ga. s.	McCoy Bros. No. 1	41	34	53.8	18.4	4.8	Frt.	1	75	1917	Holly Hill, Fla.	St. Augustine, Fla.
200809		Ga. s.	McKinley	14	14	44.2	11.7	4.9	Pas.	3	1904	1904	Terminal Island, Cal.	Los Angeles, Cal.
92392		Ga. s.	McLaron	9	6	25.3	12.9	3.1	Pas.	1	12	1891	Tacoma, Wash.	Ketchikan, Alaska.
92866		Ga. s.	McLean	13	9	47.6	14.3	3.3	Frt.	2	20	1899	Little River, Ala.	Mobile, Ala.
214437		Ga. s.	McMullin	9	8	42.6	7.9	3.7	Pas.	1	14	1916	Sebree, Ky.	Evansville, Ind.
212546		Ga. s.	Ma Charlie	13	11	41.6	11.7	3.5	Pas.	1	40	1915	St. Helena, Md.	Baltimore, Md.
210829		Ga. s.	Mackerel	8	5	41.9	10.4	3.4	Fsh.	2	18	1912	Miami, Fla.	Miami, Fla.
208523		Ga. s.	Mackerel	12	8	43.0	10.8	5.1	Fsh.	1	1903	1903	Tacoma, Wash.	Seattle, Wash.
9897		Ga. s.	Mackinaw	7	6	33.0	12.6	5.8	Frt.	2	1890	1890	Lubec, Me.	Eastport, Me.
208397		Ga. s.	Macushla	24	16	52.5	12.0	4.7	Pas.	2	1905	1905	New York, N. Y.	Miami, Fla.
91648		Ga. s.	Macy	19	16	49.0	17.0	3.3	Msc.	1	1878	1878	Babylon, N. Y.	Patchogue, N. Y.

† Formerly ga. y. Felstedquin.
 ‡ Formerly sch. Jeanie and Agnes.

§ Formerly slp. Elmore H.
 ¶ Formerly ga. y. Sallie Growler.

† Oil engine.

MERCHANT MOTOR VESSELS OF THE UNITED STATES—Continued.

Official No.	Signal letters.	Rig.	Name of vessel.	Gross tonnage.	Net tonnage.	Length.	Breadth.	Depth.	Service.	Crew.	Indicated horsepower.	When built.	Where built.	Home port (where permanent issues).
						Feet.	Feet.	Feet.						
213464		Ga. s.	Madalein	16	11	40.0	11.5	4.6	Frt.	2	35	1915	Los Angeles, Cal.	San Diego, Cal.
91997		Ga. s.	Madaline Brandt	6	5	29.2	12.6	3.0	Fsh.	1		1887	Patchogue, N. Y.	Patchogue, N. Y.
93014		Ga. s.	Madeleine	10	8	39.0	14.6	3.8	Msc.	1		1900	Bay Shore, N. Y.	Do.
91143		Ga. s.	Madeleine Sammis	6	5	31.0	12.4	2.8	Frt.	1		1878	Patchogue, N. Y.	Do.
92938		Ga. s.	Madeline	14	9	45.7	14.6	4.0	Pas.	1		1899	South Boston, Mass.	Portland, Me.
207396		Ga. s.	Madeline	31	14	58.6	17.3	4.8	Fsh.	13	37	1910	Morehead City, N. C.	Beaufort, N. C.
208017		Ga. s.	Madeline	10	7	35.1	11.9	3.5	Msc.	2		1909	Fernandina, Fla.	Savannah, Ga.
216478		Ga. s.	Madeline	12	5	47.1	11.1	4.3	Frt.	2	20	1918	Ellsworth, Me.	Ellsworth, Me.
208903		Ga. s.	Madeline J.	31	21	45.6	13.5	7.0	Fsh.	5	40	1912	Seattle, Wash.	Seattle, Wash.
202141		Ga. s.	Madeline S.	8	7	34.8	11.6	3.1	Msc.	2		1905	Brooklyn, N. Y.	New York, N. Y.
92365		Ga. s.	Madge	6	5	28.0	12.4	3.2	Frt.	1		1885	Islip, N. Y.	Patchogue, N. Y.
201023		Ga. s.	Madge	7	6	37.7	13.2	3.2	Fsh.	1		1904	Patchogue, N. Y.	Do.
212621		Ga. s.	Madison	11	8	41.7	10.4	2.9	Frt.	1	12	1914	Wit, N. C.	Beaufort, N. C.
200264		Ga. s.	Mae	10	8	36.5	10.0	3.0	Msc.	1		1903	Atlantic City, N. J.	Somers Point, N. J.
206745		Ga. s.	Mae	12	10	42.0	10.3	3.6	Frt.	1	30	1909	Marshfield, Ore.	Marshfield, Ore.
209554		Ga. s.	Mae B.	10	9	29.7	11.0	3.2	Pas.	2	16	1912	Green Cove Springs, Fla.	Jacksonville, Fla.
207990		Ga. p.	MAE ANNA	12	8	40.5	8.9	2.5	Pas.	1	15	1910	St. Louis, Mo.	St. Louis, Mo.
215339		*Ga. p.	MAE ANNA	12	7	49.8	11.9	2.6	Tow.	1	40	1917	do	Do.
206670		Ga. p.	Mae Belle	7	7	50.0	10.0	2.0	Frt.	2	15	1909	Cloverport, Ky.	Louisville, Ky.
204963		Ga. s.	Magazine	15	10	43.3	11.3	3.1	Pas.	1	60	1907	Vallejo, Cal.	San Francisco, Cal.
212731		Ga. s.	Magdalene	41	27	56.4	14.5	6.0	Frt.	3		1914	Tacoma, Wash.	Seattle, Wash.
17837		Ga. s.	Maggie	12	12	41.0	15.2	3.8	Frt.	2		1866	Sayville, N. Y.	Norfolk, Va.
210614		Ga. s.	Maggie	11	9	35.6	10.8	2.8	Pas.	1	12	1896	Bellmore, N. Y.	Patchogue, N. Y.
214410		*Ga. p.	Maggie B. No. 2	15	15	50.0	10.8	2.0	Pas.	1	20	1916	Athalia, Ohio	Cincinnati, Ohio
92635		Ga. s.	Maggie C.	32	27	63.0	18.0	4.9	Frt.	3	20	1895	Drawbridge, Md.	Baltimore, Md.
92766		Ga. s.	Maggie Cannon	7	7	30.0	12.0	4.4	Frt.	1	7	1897	Essex, Mass.	Hartford, Conn.
91827		Ga. s.	Maggie Daniels	24	10	53.3	16.5	4.4	Oys.	4	18	1886	Mauricetown, N. J.	Philadelphia, Pa.
92149		Ga. s.	Maggie G. H.	6	6	31.4	12.2	2.6	Fsh.	2		1889	Indianola, Tex.	Port Lavaca, Tex.
210395		*Ga. p.	Maggie J.	10	10	47.6	11.0	2.5	Pas.	2	20	1912	Cincinnati, Ohio	Cincinnati, Ohio
212752		Ga. s.	Maggie Lee	8	6	46.1	11.0	3.5	Frt.	1	16	1914	Rumbley, Md.	Crisfield, Md.
210390		Ga. s.	Maggie May	11	7	28.0	12.1	4.9	Pas.	1	16	1909	South River, N. J.	Norfolk, Va.
92074		Ga. s.	Maggie May	10	10	36.0	15.0	4.0	Frt.	1		1889	Norfolk County, Va.	Charleston, S. C.
91718		Ga. s.	Maggie Mitchell	10	8	32.7	14.5	3.9	Frt.	2	10	1884	Black Island, S. C.	Do.
215096		Ga. s.	Maggie Riley	8	8	27.6	9.0	3.1	Fsh.	2	8	1906	Marinette, Wis.	Milwaukee, Wis.
92522		Ga. s.	Maggie S. Myers	24	11	50.0	18.1	5.2	Oys.	5	20	1893	Bridgeton, N. J.	Philadelphia, Pa.
92926		Ga. s.	Maggie Salva	9	8	44.0	13.6	3.0	Frt.	4	15	1899	East Fowl River, Ala.	Mobile, Ala.
92497		Ga. s.	Maggie A. Howlett	29	25	58.0	19.3	5.9	Oys.	7		1893	Greenwich Piers, N. J.	Philadelphia, Pa.
92999		Ga. s.	Maggie E. Davis	16	9	51.0	16.3	3.9	Msc.	1		1899	Hatteras, N. C.	Beaufort, N. C.
93124		Ga. s.	Maggie W. Wade	9	8	43.6	13.4	2.4	Frt.	1	20	1901	Morehead, N. C.	Georgetown, S. C.
90515		Ga. s.	Magie	48	46	63.8	23.2	3.2	Tow.	2		1873	Tottenville, N. Y.	New York, N. Y.
211923		Ga. s.	Magie City	31	21	59.6	18.8	4.5	Fer.	1	72	1914	Miami, Fla.	Miami, Fla.
216825		Ga. s.	Magie Isle	8	5	37.8	10.3	3.4	Fsh.	1	75	1918	Los Angeles, Cal.	Los Angeles, Cal.
93245		Ga. s.	Magie Safety	71	48	73.4	17.4	8.2	Lgt.	4		1901	Brooklyn, N. Y.	New York, N. Y.
202974		Ga. s.	Magician	57	52	78.4	19.4	6.2	Oys.	6	100	1906	Greenport, N. Y.	Greenport, N. Y.
214225	LGFC	Ga. y.	Magistrate	44	40	59.3	15.9	7.9	Yct.	3	80	1916	Bristol, R. I.	New York, N. Y.
213250		Ga. s.	Magna	7	5	28.3	10.1	3.2	Fsh.	1	12	1913	Tacoma, Wash.	Juneau, Alaska
92192		Ga. s.	Magnet	12	12	33.9	13.5	5.6	Frt.	1		1882	Boston, Mass.	Providence, R. I.
93393		Ga. s.	Magnet	69	47	82.3	18.2	8.1	Frt.	4		1903	Brooklyn, N. Y.	New York, N. Y.
208418		Ga. s.	Magnet	9	6	30.4	11.3	4.7	Fsh.	2	16	1911	Ncank, Conn.	Newport, R. I.
213034		Ga. s.	Magnet	14	12	37.2	11.3	5.2	Pas.	1	24	1914	Nyack, N. Y.	Miami, Fla.
215215		Ga. s.	Magnet	41	31	56.2	15.2	7.0	Fsh.	7	50	1917	Tacoma, Wash.	Tacoma, Wash.
215118		Ga. s.	Magnhel	9	6	30.2	9.8	4.8	Fsh.	2	16	1917	do	Do.
90015		Ga. s.	Magnolia	47	33	61.0	22.6	4.5	Frt.	1	32	1869	San Francisco, Cal.	San Francisco, Cal.
91571		Ga. s.	Magnolia	56	47	66.3	22.6	5.9	Frt.	3	20	1883	Cambridge, Md.	Baltimore, Md.
92098		Ga. y.	Magnolia	21	14	40.3	15.0	6.1	Yct.	3	30	1889	Gloucester, Mass.	Boston, Mass.
93109		Ga. s.	Magnolia	16	9	45.6	14.8	6.0	Fsh.	3		1901	do	New London, Conn.
93125		Ga. s.	Magnolia	6	6	31.0	10.4	4.9	Fsh.	2		1901	Cushing, Me.	Castine, Me.
93364		Ga. s.	Magnolia	29	10	57.1	18.3	4.2	Pas.	3		1902	Mon Louis, Ala.	Mobile, Ala.
206411		Ga. s.	Magnolia	11	9	48.0	10.5	3.8	Pas.	1	18	1904	Chicago, Ill.	Peoria, Ill.
208254		Ga. s.	Magnolia	10	8	42.6	10.4	4.0	Frt.	2	20	1910	Georgetown, S. C.	Georgetown, S. C.
210119		Ga. s.	Magnolia	37	25	53.7	14.2	7.7	Fsh.	6	65	1912	Seattle, Wash.	Seattle, Wash.
211131		Ga. s.	Magnolia	8	6	44.2	10.4	4.4	Frt.	1	15	1912	Poquoson, Va.	Crisfield, Md.
212164		Ga. s.	Magnolia	49	33	59.3	16.8	5.3	Pas.	3	80	1914	Fairhaven, Cal.	Eureka, Cal.
215419		Ga. s.	Magnolia, Stella	12	8	44.0	13.2	3.2	Fsh.	1	15	1917	Houston, Tex.	Houston, Tex.
92502	KLQG	Ga. s.	Maguerite Haskins	101	70	92.4	24.8	9.4	Cod.	18	48	1893	Essex, Mass.	Gloucester, Mass.
92481		Ga. s.	Maguire	10	6	49.0	16.3	3.3	Fsh.	2	7	1892	Northumberland Co., Va.	Newport News, Va.
207596		Ga. y.	Mahapa II	57	38	79.0	14.0	7.2	Yct.	3	120	1910	Port Clinton, Ohio	Marquette, Mich.
203249		Ga. s.	Maid	21	19	44.2	10.0	5.0	Pas.	2		1906	Toms River, N. J.	Miami, Fla.
17789		Ga. s.	Maid of the Mist	72	50	84.3	21.0	6.0	Fsh.	4	100	1866	Dorchester County, Md.	Wilmington, N. C.
92081		Ga. s.	Maid of the Mist	5	5	28.3	12.3	3.0	Msc.	0		1886	Patchogue, N. Y.	Greenport, N. Y.
215624		Ga. s.	Maid O' Mist	8	7	80.0	9.4	3.3	Fsh.	2	15	1918	St. James, Mich.	Grand Haven, Mich.
207670		Ga. s.	Maidstone	17	15	43.6	13.0	5.6	Pas.	2	40	1910	Patchogue, N. Y.	Greenport, N. Y.
215313		Ga. y.	Maiko	18	13	42.4	12.0	5.5	Yct.	1	35	1917	Boston, Mass.	Chicago, Ill.
16239		Ga. s.	Maine	24	14	46.4	13.7	6.6	Frt.	4	20	1845	Essex, Mass.	Machias, Me.

† Formerly sch. Mary T.

† Oil engine.

MERCHANT MOTOR VESSELS OF THE UNITED STATES—Continued.

Official No.	Signal letters.	Rig.	Name of vessel.	Gross tonnage.	Net tonnage.	Length.	Breadth.	Depth.	Service.	Crew.	Indicated horsepower.	When built.	Where built.	Home port (where permanent document issues).
						Feet.	Feet.	Feet.						
18415		Ga. s.	Maine	25	9	42.6	18.5	4.0	Oys.	6	1865	Leesburg, N. J.	Philadelphia, Pa.
213139		Ga. s.	Maine	29	19	45.4	14.0	6.3	Fsh.	6	30	1915	Tacoma, Wash.	Seattle, Wash.
212501		Ga. s.	Maine	10	8	41.6	11.8	3.8	Fsh.	2	20	1914	San Diego, Cal.	San Diego, Cal.
209515		Ga. s.	Majestic	11	7	50.0	8.4	3.1	Pas.	2	40	1911	Park City, Ala.	Mobile, Ala.
207065		Ga. s.	Major	11	10	34.3	10.4	4.4	Pas.	1	25	1909	Ludington, Mich.	Grand Haven, Mich.
91808		Ga. s.	Major Todd	10	9	50.3	13.7	2.9	Frt.	6	10	1885	Somerset County, Md.	Annapolis, Md.
201999		Ga. s.	Major Wilcox	15	13	49.0	12.5	4.4	Fsh.	1	30	1904	Sandusky, Ohio.	Chicago, Ill.
92995		Ga. s.	Majorcin	15	8	47.4	15.5	4.2	Oys.	6	1899	New Orleans, La.	New Orleans, La.
212788		Ga. s.	Makaala	41	10	64.7	17.6	6.2	Msc.	2	216	1914	Honolulu, Hawaii.	Honolulu, Hawaii.
209666		Ga. s.	Makena	34	21	53.3	13.1	4.0	Frt.	2	49	1912	do.	Do.
211428		Ga. y.	Malaspina	22	15	51.0	12.0	4.0	Yct.	1	18	1913	Fir, Wash.	Seattle, Wash.
209823		Ga. s.	Malta	24	16	53.4	16.7	3.8	Frt.	2	36	1912	North Beach, Md.	Annapolis, Md.
202487		Ga. s.	Malew	13	9	45.6	10.0	4.0	Pas.	2	1905	Detroit, Mich.	Cincinnati, Ohio.
93376		Ga. s.	Malicia Enos	16	8	40.0	14.6	5.8	Fsh.	5	1903	Gloucester, Mass.	Gloucester, Mass.
93351		Ga. s.	Mallard	16	15	38.3	15.4	2.7	Fsh.	2	10	1902	Fort Orange, Fla.	Miami, Fla.
216931		Ga. y.	Mallard	16	14	41.5	9.1	4.0	Yct.	1	30	1914	Craiton, Ill.	St. Louis, Mo.
93037		Ga. s.	Malolo	29	9	60.8	15.2	5.8	Fsh.	3	1898	Benicia, Cal.	Seattle, Wash.
200247	KSQH	Ga. y.	Malomah	53	32	76.5	12.0	7.2	Yct.	3	1903	Boston, Mass.	Jacksonville, Fla.
202949		Ga. s.	Mame	9	8	28.6	12.8	4.4	Fsh.	2	1906	Wellfleet, Mass.	Princeton, Mass.
92154		Ga. s.	Mamie B.	5	5	27.5	12.7	3.1	Msc.	0	1889	Patchogue, N. Y.	Greenport, N. Y.
91862		Ga. s.	Mamie Ellen	10	9	37.6	14.6	3.4	Frt.	2	1886	Sharptown, Md.	Norfolk, Va.
204638		Ga. s.	Mamie J.	7	5	44.5	11.4	2.5	Oys.	1	1907	Morgan City, La.	Morgan City, La.
93337		Ga. s.	Mamie Lee	7	6	39.0	12.2	3.4	Frt.	1	1902	Bayford, Va.	Norfolk, Va.
202187		Ga. s.	Mamie Lewis	8	7	37.8	11.5	5.3	Frt.	2	1905	Sneads Ferry, N. C.	New Bern, N. C.
92970		Ga. s.	Mamie Louise	11	8	37.0	14.9	3.7	Frt.	1	1899	Hampton, Va.	Norfolk, Va.
206455		Ga. s.	Mamie M.	15	13	35.0	9.2	4.0	Fsh.	1	24	1906	Muskegon, Mich.	Grand Haven, Mich.
214261	LGDN	Ga. y.	Mammy	49	33	52.0	18.8	7.3	Yct.	1	19	1916	Washington, N. C.	Boston, Mass.
206672		Ga. s.	Maiana	13	9	33.0	9.6	4.5	Pas.	1	16	1912	Los Angeles, Cal.	Los Angeles, Cal.
212355		Ga. y.	Mangosteen	20	11	64.5	8.9	4.9	Yct.	2	400	1914	Boston, Mass.	Boston, Mass.
93348		Ga. s.	Mangrove	8	6	42.0	14.0	3.0	Frt.	1	1902	Wt, N. C.	Miami, Fla.
91176		Ga. s.	Manhanet	197	175	104.4	19.5	7.7	Frt.	4	1879	Mystic Bridge, Conn.	New York, N. Y.
209902		Ga. s.	Manhattan	26	23	46.0	12.4	5.6	Pas.	2	37	1909	Brooklyn, N. Y.	Do.
213341		Ga. s.	Manhattan	38	29	62.6	18.3	2.4	Pas.	2	75	1915	Morehead, N. C.	Do.
92547		Ga. s.	Manie T. Venable	10	9	53.0	14.1	3.0	Frt.	4	9	1893	Fairmount, Md.	Annapolis, Md.
205457		Ga. s.	Manila	14	9	47.8	11.4	4.9	Tow.	1	60	1904	San Francisco, Cal.	San Francisco, Cal.
211412		Ga. s.	Manila	14	9	40.0	11.5	4.8	Pas.	1	50	1913	Seattle, Wash.	Seattle, Wash.
209100		Ga. s.	Manitou	9	8	26.5	9.8	3.2	Pas.	2	14	1904	Leland, Mich.	Grand Haven, Mich.
213483		Ga. s.	Manitowoc	17	11	42.3	10.1	4.0	Fer.	1	30	1912	Manitowoc, Wis.	Duluth, Minn.
202621		Ga. s.	Manly	10	10	45.0	13.2	2.4	Frt.	1	1905	Smyrna, N. C.	Beaufort, N. C.
92251		Ga. s.	Manteo	7	6	43.3	10.8	3.8	Frt.	1	1890	do.	New Bern, N. C.
209433		Ga. s.	Manua	97	73	71.4	22.6	8.2	Frt.	4	50	1911	San Francisco, Cal.	San Francisco, Cal.
213511		Ga. s.	Manukialal	14	11	43.0	11.0	5.9	Frt.	2	36	1915	do.	Honolulu, Hawaii.
218407		Ga. s.	Manu Wal	8	6	32.3	9.6	3.7	Fsh.	2	17	1908	Alameda, Cal.	San Francisco, Cal.
107549		Ga. s.	Manzanita	14	12	54.4	11.3	4.6	Msc.	2	1900	Greenport, N. Y.	Cape Charles, Va.
203814		Ga. s.	Mao II	30	18	60.4	12.9	6.0	Frt.	3	50	1906	New Haven, Conn.	Boston, Mass.
209300		Ga. s.	Maple	33	24	61.6	17.0	5.4	Frt.	1	20	1911	Randolph, Oreg.	Marshfield, Oreg.
213466		Ga. s.	Maple Side	7	6	33.7	9.6	3.3	Pas.	2	45	1913	Wilmington, Del.	Wilmington, Del.
209854		Ga. y.	Mapuna	17	12	46.0	11.5	5.6	Yct.	1	30	1912	Los Angeles, Cal.	Los Angeles, Cal.
203557		Ga. y.	Maquott	16	15	43.4	11.2	4.4	Yct.	2	24	1908	Muskegon, Mich.	Philadelphia, Pa.
206474		Ga. s.	Marathon	25	17	48.8	10.4	2.4	Pas.	2	30	1911	Seattle, Wash.	Seattle, Wash.
216344		Ga. s.	Marathon	37	29	57.1	15.5	6.7	Fsh.	2	60	1918	Takoma, Wash.	Takoma, Wash.
213467	LFMN	Ga. y.	Maraval	60	47	81.0	15.4	6.6	Yct.	4	100	1915	Port Jefferson, N. Y.	New York, N. Y.
205037		Ga. s.	Marblehead	8	7	40.0	11.4	4.4	Frt.	2	1906	Erie, Pa.	Sandusky, Ohio.
92648		Ga. s.	Marcella	6	6	27.3	12.5	3.1	Pas.	1	1895	Atlantic City, N. J.	Tuckerton, N. J.
209972		Ga. s.	Marcella	23	14	56.3	13.4	6.4	Pas.	8	24	1912	Thomastown, Me.	Gloucester, Mass.
92467		Ga. s.	Marcus Fass	18	12	60.8	15.9	4.4	Oys.	2	1892	Somerset County, Md.	Norfolk, Va.
213799		Ga. s.	Marea	6	5	36.2	7.1	4.3	Pas.	1	20	1906	Winneconne, Wis.	Milwaukee, Wis.
214400		Ga. s.	Marca	8	5	27.9	13.5	4.7	Frt.	3	7	1905	Norfolk, Va.	Norfolk, Va.
217833		Ga. s.	Marechal Foch	134	64	111.5	23.1	11.4	Fsh.	20	150	1919	Essex, Mass.	Gloucester, Mass.
93032		Ga. s.	Margaret	115	72	94.2	24.9	9.8	Fsh.	19	75	1900	do.	Do.
120861	KMRH	Ga. y.	Margaret	27	25	53.0	15.5	6.3	Yct.	3	1893	Boston, Mass.	Gulfport, Miss.
205419		Ga. s.	Margaret	6	6	33.0	12.0	2.8	Frt.	7	1908	Galveston, Tex.	Galveston, Tex.
207115		Ga. s.	Margaret	10	6	45.0	11.3	3.0	Frt.	1	24	1909	Crisfield, Md.	Newport News, Va.
205156		Ga. s.	Margaret	16	11	41.6	10.2	3.7	Msc.	2	40	1902	Morris Heights, N. Y.	Jacksonville, Fla.
209483		Ga. s.	Margaret	36	18	60.2	16.4	8.0	Fsh.	3	50	1911	Seattle, Wash.	Seattle, Wash.
208810		Ga. s.	Margaret	8	7	28.2	8.5	3.5	Fsh.	2	9	1908	Manitowoc, Wis.	Grand Haven, Mich.
209421		Ga. s.	Margaret	27	15	59.3	10.5	3.9	Fsh.	1	110	1911	Norfolk, Va.	Norfolk, Va.
209810		Ga. s.	Margaret	9	6	55.0	13.3	3.0	Fsh.	2	20	1912	White Stone, Va.	Reedville, Va.
211267		Ga. p.	Margaret	16	8	57.3	12.1	2.9	Tow.	1	25	1913	Chattanooga, Tenn.	Chattanooga, Tenn.
211696		Ga. s.	Margaret	15	14	41.0	11.2	6.4	Frt.	1	10	1913	Stratford, Conn.	Bridgeport, Conn.
212018		Ga. s.	Margaret	20	16	41.4	12.5	5.5	Fsh.	6	32	1915	Seattle, Wash.	Seattle, Wash.
213027		Ga. s.	Margaret	37	25	57.4	15.0	4.0	Pas.	2	50	1915	Madisonville, La.	Gulfport, Miss.

1 Formerly schooner N. R. Godfrey.

2 Formerly Hawaiian sch. Malolo.

3 Formerly ga. y. Tuna.

4 Formerly ga. y. Au Revolt.

5 Formerly ga. y. (a) Florence Maul.

6 Formerly ga. y. (b) C. C. C. III.

7 Formerly ga. s. Frank J. Weigand.

8 Formerly ga. s. Mattie Bliss.

9 Formerly ga. y. Flying Cloud.

MERCHANT MOTOR VESSELS OF THE UNITED STATES—Continued.

Official No.	Signal letters.	Rig.	Name of vessel.	Gross tonnage.	Net tonnage.	Length.	Breadth.	Depth.	Service.	Crew.	Indicated horsepower.	When built.	Where built.	Home port (where permanent document issues).
213123		Ga. s.	Margaret	6	5	36.5	10.0	3.9	Frt.	1	24	1906	Fairbank, Md.	Crisfield, Md.
214018		Ga. s.	Margaret	12	9	35.0	10.5	4.0	Frt.	2	16	1916	Anacortes, Wash.	Seattle, Wash.
214657		Ga. s.	Margaret	12	8	34.5	10.2	5.3	Frt.	2	2	1910	La Pointe, Wis.	Duluth, Minn.
214764		Ga. s.	Margaret	6	5	28.2	12.6	3.5	Pas.	1	10	1898	Bay Head, N. J.	Philadelphia, Pa.
214908		Ga. s.	Margaret	1,613	1,288	229.4	44.0	18.8	Frt.	19	1917	Astoria, Oreg.	New York, N. Y.
216734		Ga. s.	Margaret	14	10	38.6	9.7	4.3	Msc.	1	85	1918	Perrin, Va.	Newport News, Va.
162316		Ga. s.	Margaret Atkinson	50	50	71.5	21.6	5.9	Frt.	2	2	1904	Lankford, Md.	Baltimore, Md.
214191		Ga. s.	Margaret B.	14	13	38.5	12.3	4.9	Pas.	2	25	1916	Philadelphia, Pa.	Philadelphia, Pa.
214271		Ga. s.	Margaret B.	5	5	22.6	10.0	3.7	Pas.	1	7	1912	Camden, N. J.	Do.
204924		Ga. s.	Margaret G.	12	8	43.0	12.0	3.0	Pas.	4	1908	Georgetown, S. C.	Georgetown, S. C.
213132		Ga. s.	Margaret K.	15	12	45.7	10.9	4.2	Pas.	2	24	1907	New York, N. Y.	New York, N. Y.
213423		Ga. p.	Margaret Judson	10	6	59.9	10.0	2.5	Frt.	2	16	1915	Lenoir City, Tenn.	Chattanooga, Tenn.
211855		Ga. s.	Margaret L.	23	16	50.4	12.6	5.6	Cod.	9	42	1913	Rockport, Mass.	Provincetown, Mass.
210327		Ga. y.	Margaret M.	20	13	43.6	11.0	4.4	Yct.	1	25	1909	Port Clinton, Ohio.	Detroit, Mich.
213469		Ga. s.	Margaret N.	12	11	33.1	10.5	4.3	Pas.	2	18	1910	Trenton, N. J.	Philadelphia, Pa.
215572	LHTK	Ga. y.	Margaret O.	24	22	49.5	11.8	7.6	Yct.	2	50	1915	Weymouth, Nova Scotia.	Boston, Mass.
212396		Ga. s.	Margaret MacDonald	11	9	37.8	10.8	4.5	Pas.	1	30	1914	Weehawken, N. J.	New York, N. Y.
207326		Ga. p.	Margaret R.	12	12	56.2	15.0	2.2	Tow.	1	25	1910	Antiquity, Ohio.	Pittsburgh, Pa.
213106		Ga. s.	Margaret Raye	65	55	63.5	20.5	4.7	Oys.	6	110	1915	Greenport, N. Y.	Greenport, N. Y.
207307		Ga. s.	Margaret S.	29	19	55.8	13.5	5.8	Pas.	1	125	1910	Everett, Wash.	New Orleans, La.
92975		Ga. s.	Margaret Scopas	8	6	38.7	13.7	2.9	Oys.	1	1899	Biloxi, Miss.	Philadelphia, Pa.
209169		Ga. y.	Margaret 2nd	21	19	40.8	14.4	4.4	Yct.	2	30	1907	Bayhead, N. J.	Philadelphia, Pa.
217993		Ga. s.	Margaret T.	12	10	35.1	10.6	4.2	Fsh.	1	16	1919	Seattle, Wash.	Seattle, Wash.
93145		Ga. s.	Margarete	15	10	49.6	15.8	4.6	Frt.	2	2	1901	Pocomoke City, Md.	Baltimore, Md.
216840		Ga. s.	Margaretha I.	13	8	37.5	10.6	4.7	Pas.	1	30	1914	New York, N. Y.	New York, N. Y.
210967		Ga. s.	Margaret E.	14	12	36.5	13.2	3.6	Frt.	1	25	1918	Portsmouth, Va.	Norfolk, Va.
200363		Ga. s.	Margarete	22	12	48.8	13.6	5.0	Tow.	1	1903	Elizabeth City, N. C.	New Bern, N. C.
202114		Ga. s.	Margarete	13	10	52.0	14.6	3.5	Oys.	1	1905	Pocomoke City, Md.	Cape Charles, Va.
203862		Ga. s.	Margarita	11	7	30.8	10.2	3.8	Frt.	1	30	1907	Long Beach, Cal.	San Francisco, Cal.
207896		Ga. s.	Margarita C.	8	5	25.4	8.9	2.9	Pas.	1	12	1906	Harbor Springs, Mich.	Marquette, Mich.
213591		Ga. y.	MARGERY 3.	39	33	56.7	12.2	2.5	Yct.	1	80	1915	Grafton, Ill.	St. Louis, Mo.
201764		Ga. s.	Margee	7	7	30.6	10.4	3.7	Tow.	1	1905	Decatur, Wash.	Seattle, Wash.
93175		Ga. s.	Margie Estelle	15	11	65.0	16.2	4.4	Frt.	1	1901	Orle, Md.	Reedville, Va.
211427	LDCF	Ga. y.	Margo	34	27	57.5	13.7	6.2	Yct.	1	50	1913	Camden, N. J.	Philadelphia, Pa.
215402	LHPN	Ga. y.	Margo	16	12	43.0	10.5	5.5	Yct.	1	43	1911	Toms River, N. J.	Detroit, Mich.
92676		Ga. s.	Marguerite	14	9	40.7	14.8	6.8	Fsh.	5	1895	Waldoboro, Me.	Gloucester, Mass.
92952		Ga. y.	Marguerite	18	12	47.5	10.5	5.0	Yct.	2	1899	Baltimore, Md.	Baltimore, Md.
92967		Ga. s.	Marguerite	5	5	28.6	11.4	3.7	Pas.	1	10	1897	Atlantic City, N. J.	Tuckerton, N. J.
200988		Ga. s.	Marguerite	16	12	42.4	15.6	6.8	Frt.	2	1904	Eastport, Me.	Eastport, Me.
204056		Ga. s.	Marguerite	15	10	57.8	12.5	4.1	Pas.	1	25	1907	Tacoma, Wash.	Seattle, Wash.
209218		Ga. s.	Marguerite	12	11	39.5	8.6	2.4	Pas.	2	50	1909	St. Augustine, Fla.	St. Augustine, Fla.
213371		Ga. s.	Marguerite	20	17	39.7	12.6	5.1	Fsh.	6	30	1915	Bremerton, Wash.	Seattle, Wash.
214815		Ga. s.	Marguerite	40	31	56.0	15.1	7.1	Fsh.	8	50	1917	Tacoma, Wash.	Wrangell, Alaska.
218031		Ga. s.	Marguerite	39	16	55.2	15.9	6.4	Fsh.	7	85	1919	San Diego, Cal.	San Diego, Cal.
218219		Ga. s.	Marguerite	8	6	34.6	9.0	3.9	Fsh.	2	18	1919	Seattle, Wash.	Seattle, Wash.
218252		Ga. y.	Marguerite III.	46	24	62.0	15.4	5.3	Yct.	3	50	1919	Chicago, Ill.	Chicago, Ill.
213344		Ga. s.	Marguerite B.	7	6	31.7	12.3	3.6	Frt.	1	1915	Forked River, N. J.	Tuckerton, N. J.
92688		Ga. s.	Marguerite B.	6	5	28.5	12.9	3.3	Pas.	1	1896	Patchogue, N. Y.	New York, N. Y.
92927		Ga. s.	Marguerite G.	8	7	40.7	13.5	3.5	Oys.	2	1899	Bon Secour, Ala.	Mobile, Ala.
201616		Ga. s.	Marguerite S. McKenzie	13	8	39.4	13.3	5.4	Cod.	5	1904	Gloucester, Mass.	Gloucester, Mass.
93351		Ga. s.	Mallard	16	15	38.3	15.4	2.7	Frt.	2	1902	Port Orange, Fla.	Key West, Fla.
91996		Ga. s.	Maria	24	23	58.8	16.0	4.8	Msc.	2	25	1888	St. Michaels, Md.	Annapolis, Md.
127317		Ga. s.	Maria	32	29	51.5	13.0	4.6	Oys.	4	36	1899	Patchogue, N. Y.	Providence, R. I.
216645	LMGP	Ga. s.	Maria	407	310	136.4	30.6	11.8	Frt.	12	1918	Pensacola, Fla.	New York, N. Y.
206483		Ga. s.	Mariada	24	14	61.0	13.6	5.2	Pas.	3	1909	Bridgeton, N. J.	Philadelphia, Pa.
212134		Ga. s.	Marial Deen	20	14	52.5	14.0	3.5	Frt.	2	50	1914	Currituck, N. C.	Elizabeth City, N. C.
216487		Ga. s.	Mariam	28	19	58.2	14.2	5.4	Fsh.	4	50	1918	Los Angeles, Cal.	Los Angeles, Cal.
93357		Ga. s.	Marian	19	13	59.2	13.6	4.9	Tow.	1	75	1903	Tacoma, Wash.	San Francisco, Cal.
93388		Ga. s.	Marian	16	9	41.6	15.0	6.0	Fsh.	6	1903	Gloucester, Mass.	Gloucester, Mass.
200965		Ga. s.	Marian	13	9	45.6	10.6	3.7	Pas.	2	1904	Seattle, Wash.	Tacoma, Wash.
204162		Ga. s.	Marian	37	25	62.0	16.2	6.1	Fsh.	3	1907	Tacoma, Wash.	Seattle, Wash.
217415		Ga. s.	Marian	19	13	54.5	9.8	3.8	Tow.	3	135	1915	New Orleans, La.	Morgan City, La.
216436		Ga. s.	Marie	10	8	34.1	11.6	4.0	Fsh.	2	18	1918	Juneau, Alaska	Juneau, Alaska
92711		Ga. y.	Marie	37	25	63.0	14.2	5.4	Yct.	8	1896	Middletown, Conn.	New Orleans, La.
93137		Ga. p.	Marie	13	9	44.0	9.0	2.5	Msc.	2	1901	Cannelton, Ind.	Morgan City, La.
93173		Ga. s.	Marie	6	5	30.0	11.9	3.0	Oys.	1	1901	Amityville, N. Y.	Patchogue, N. Y.
93209		Ga. s.	Marie	9	9	32.5	12.0	3.3	Pas.	2	1901	Atlantic City, N. J.	Philadelphia, Pa.
203220		Ga. s.	Marie	14	9	32.8	10.3	3.6	Pas.	1	1906	Ballard, Wash.	Tacoma, Wash.
203465		Ga. s.	Marie	6	5	27.2	12.0	3.0	Pas.	1	1906	Port Republic, N. J.	Tuckerton, N. J.
207878		Ga. s.	Marie	9	8	28.0	9.6	3.3	Fsh.	3	8	1904	St. James, Mich.	Grand Haven, Mich.
208870		Ga. s.	Marie	12	10	35.6	8.8	3.5	Pas.	1	20	1908	Michigan City, Ind.	New Orleans, La.
208884		Ga. s.	Marie	13	7	50.5	17.0	3.5	Frt.	2	1911	Fogartyville, Fla.	Tampa, Fla.
210137		Ga. s.	Marie	43	29	63.0	16.0	6.7	Fsh.	5	80	1912	Seattle, Wash.	Seattle, Wash.
211739		Ga. p.	Marie	23	23	64.7	14.2	3.8	Tow.	3	12	1913	Boonville, Mo.	Kansas City, Mo.

1 Formerly ga. s. Morewitz Bros.

2 Formerly British ga. y. Margaret O.

3 Formerly ga. y. Aeolus.

4 Formerly ga. s. Caulter and McKensie.

MERCHANT MOTOR VESSELS OF THE UNITED STATES—Continued.

Official No.	Signal letters.	Rig.	Name of vessel.	Gross tonnage.	Net tonnage.	Length.	Breadth.	Depth.	Service.	Crew.	Indicated horsepower.	When built.	Where built.	Home port (where document issues).
						Feet.	Feet.	Feet.						
213150		Ga. s.	Marie	11	8	40.8	9.5	3.5	Pas.	2	25	1914	Wallula, Wash.	Seattle, Wash.
215027		Ga. s.	Marie	11	7	36.3	9.6	3.6	Pas.	1	14	1917	Galveston, Tex.	Houston, Tex.
216567		Ga. s.	Marie	43	16	64.0	17.7	6.2	Tow.	2	150	1918	Orange, Tex.	Port Arthur, Tex.
217847		Ga. p.	Marie	6	5	33.0	6.9	2.2	Pas.	1	1919	Caruthersville, Mo.	St. Louis, Mo.
211519		Ga. s.	Marica	13	9	41.6	11.5	4.1	Fsh.	3	20	1913	Ketchikan, Alaska	Ketchikan, Alaska.
91837		Ga. s.	Marie B.	12	9	31.8	14.2	4.5	Frt.	2	1896	Charleston, S. C.	Charleston, S. C.
213001		Ga. s.	Marie B.	7	5	33.0	9.6	4.6	Fsh.	1	15	1915	Vinalhaven, Me.	Vinalhaven, Me.
215097		Ga. s.	Marie C.	8	7	28.5	8.4	3.0	Fsh.	2	16	1917	Manistee, Mich.	Grand Haven, Mich.
216188	LKNF	Ga. s.	Marie De Ronde.	2,415	1,895	266.7	48.0	24.0	Frt.	24	700	1918	Aberdeen, Wash.	New York, N. Y.
210599		Ga. s.	Marie F.	8	8	27.7	9.3	3.6	Fsh.	2	12	1905	Green Bay, Wis.	Milwaukee, Wis.
206111		Ga. s.	Marie L.	8	6	37.8	10.4	4.0	Pas.	1	45	1907	San Francisco, Cal.	San Francisco, Cal.
212444		Ga. s.	Marie L. Hanlon.	50	21	64.6	17.8	7.5	Tow.	2	160	1914	Oakland, Cal.	Do.
211452		Ga. s.	Marie M.	9	8	42.0	9.8	3.8	Pas.	1	33	1913	Detroit, Mich.	Detroit, Mich.
206989		Ga. s.	Marie S.	7	6	27.2	10.5	3.5	Fsh.	2	18	1912	Vermillion, Ohio.	Cleveland, Ohio.
206945		Ga. s.	Marie S. II.	10	7	39.8	9.3	7.5	Pas.	1	40	1912	St. Louis, Mo.	Miami, Fla.
214314		Ga. s.	Marienta	10	7	39.4	11.1	3.8	Frt.	1	37	1916	Tottenville, N. Y.	New York, N. Y.
92695		Ga. s.	Marietta	15	8	43.6	15.5	3.9	Frt.	1	1896	Pocomoke City, Md.	Norfolk, Va.
211913		Ga. s.	Marietta G.	41	34	64.4	16.4	6.5	Fsh.	6	36	1914	Pascagoula, Miss.	Mobile, Ala.
214151		Ga. s.	Marietta J.	31	21	50.4	14.4	6.6	Fsh.	8	40	1916	Gig Harbor, Wash.	Tacoma, Wash.
214009	LFWD	Ga. y.	MARRETTE	128	123	97.6	23.7	16.2	Yct.	14	100	1916	Bristol, R. I.	Boston, Mass.
212611		Ga. y.	Marigold	30	25	52.6	14.3	6.1	Yct.	3	1913	South River, N. J.	New York, N. Y.
212359		Ga. p.	Marigold	8	8	32.0	8.4	4.0	Pas.	1	24	1915	Sioux Bridge, Iowa.	Pembina, N. Dak.
212239		Ga. y.	Marilda	44	36	63.8	16.1	6.4	Yct.	3	70	1914	Greenport, N. Y.	Greenport, N. Y.
212610	LDNJ	Ga. y.	Marilda	58	45	79.0	16.1	6.4	Yct.	2	70	1914	do.	Cleveland, Ohio.
92216		Ga. s.	Marilla	7	7	34.1	12.9	3.5	Frt.	1	1890	Red Bluff, Tex.	Port Lavaca, Tex.
93084		Ga. s.	Marilla Armstrong.	12	12	35.2	13.4	5.9	Frt.	2	1900	Friendship, Me.	Portland, Me.
208003		Ga. s.	Marin	101	80	88.0	15.5	5.0	Pas.	3	1909	Vancouver, Wash.	San Francisco, Cal.
208085		Ga. s.	Marin	12	8	42.7	12.3	4.3	Frt.	1	65	1908	San Francisco, Cal.	Do.
92165		Ga. s.	Marina G.	6	5	29.0	13.0	3.3	Oys.	1	1890	Patchogue, N. Y.	Patchogue, N. Y.
210408		Ga. s.	Marina	11	7	47.0	12.6	4.0	Tow.	2	65	1912	Catano, P. R.	San Juan, P. R.
91770		Ga. s.	Marina Marsicano	21	14	55.0	16.0	4.0	Frt.	1	32	1885	San Francisco, Cal.	San Francisco, Cal.
207667		Ga. s.	Mariner	80	21	61.5	13.1	5.0	Pas.	2	75	1910	Friday Harbor, Wash.	Pt. Townsend, Wash.
212001		Ga. s.	Mariner	17	8	44.3	12.7	6.0	Fsh.	7	32	1914	Kennebunkport, Me.	Portland, Me.
213962		Ga. s.	Mariner	31	21	49.7	14.6	6.6	Fsh.	7	40	1916	Gig Harbor, Wash.	Tacoma, Wash.
91178		Ga. s.	Mariner	6	5	28.2	12.2	3.4	Msc.	1	10	1879	Newport, R. I.	Providence, R. I.
92307		Ga. s.	Marion	6	6	26.8	12.8	3.1	Fsh.	1	8	1884	Hyannis, Mass.	Barnstable, Mass.
92431		Ga. s.	Marion	7	6	28.8	13.3	4.0	Fsh.	1	13	1892	Newport, R. I.	Newport, R. I.
92668		Ga. s.	Marion	14	12	32.0	16.0	4.0	Pas.	2	16	1895	Wilmington, Del.	Providence, R. I.
92806		Ga. s.	Marion	14	10	41.4	13.4	4.7	Frt.	16	275	1901	do.	Bridgeport, Conn.
93254		Ga. s.	Marion	33	24	55.0	20.1	4.0	Frt.	4	1902	Phippsburg, Me.	Boston, Mass.
200260		Ga. s.	Marion	7	7	32.2	11.0	4.8	Fsh.	1	1903	Friendship, Me.	Castine, Me.
200645		Ga. s.	Marion	17	17	37.7	14.8	4.5	Msc.	1	15	1904	Brunswick, Ga.	Savannah, Ga.
202121		Ga. s.	Marion	14	10	49.5	11.4	3.7	Fsh.	1	1905	Astoria, Oreg.	Seattle, Wash.
203437		Ga. s.	Marion	10	7	51.0	12.9	2.6	Pas.	2	1906	Belhaven, N. C.	Washington, N. C.
206110		Ga. s.	Marion	15	10	50.0	10.5	9.0	Msc.	1	27	1906	Pensacola, Fla.	Port Arthur, Tex.
206528		Ga. s.	Marion	9	8	40.0	10.2	3.9	Fsh.	1	16	1908	Malden, Mass.	New Bedford, Mass.
209329		Ga. s.	Marion	13	12	37.4	10.5	3.5	Msc.	2	20	1908	Sturgeon Bay, Wis.	Milwaukee, Wis.
211383		Ga. s.	Marion	12	8	39.7	10.3	6.6	Pas.	2	16	1913	Atlantic City, N. J.	Somers Point, N. J.
211264		Ga. s.	Marion	26	25	50.5	14.5	5.7	Frt.	1	20	1913	Menominee, Mich.	Milwaukee, Wis.
213165		Ga. s.	MARION	146	99	107.8	21.5	7.1	Fer.	4	150	1915	Wilmington, Del.	Wilmington, Del.
212857		Ga. s.	Marion	11	8	46.0	12.1	3.3	Frt.	1	25	1915	West Norfolk, Va.	Norfolk, Va.
214048		Ga. s.	Marion	9	6	35.0	10.5	2.9	Fsh.	2	14	1916	Hydaburg, Alaska	Sulzer, Alaska.
214974		Ga. s.	Marion	41	41	62.5	23.0	3.0	Fer.	2	30	1917	Washburn, N. Dak.	Pembina, N. Dak.
215133		Ga. y.	Marion	42	34	63.0	14.0	6.3	Yct.	8	65	1917	New York, N. Y.	New York, N. Y.
215632		Ga. s.	Marion	19	13	49.7	15.8	5.2	Frt.	2	20	1917	Bryantown, Md.	Baltimore, Md.
215941		Ga. s.	Marion	9	6	41.5	11.6	3.3	Frt.	1	30	1917	Carrolls, Wash.	Portland, Oreg.
217831		Ga. s.	Marion	10	9	40.7	8.9	3.5	Frt.	1	20	1919	Seattle, Wash.	Tacoma, Wash.
218354		Ga. s.	Marion	38	25	60.0	14.3	5.5	Pas.	3	125	1919	Baltimore, Md.	Baltimore, Md.
211231		Ga. y.	Marion-Alice	27	18	54.6	12.4	4.8	Yct.	2	72	1913	Chicago, Ill.	Chicago, Ill.
92787		Ga. s.	Marion Haggett	8	8	36.5	11.2	5.5	Fsh.	3	1897	Swans Island, Me.	Vinal Haven, Me.
91578		Ga. s.	Marion Lee	17	16	46.5	15.5	3.8	Fsh.	2	1883	Matthews County, Va.	Norfolk, Va.
202153		Ga. s.	Marion McLoon	30	11	53.6	16.8	7.1	Msc.	2	1905	East Boothbay, Me.	Gloucester, Mass.
91140		Ga. s.	Marion L. Curtis	28	26	47.2	18.8	4.5	Frt.	9	1879	City Island, N. Y.	Philadelphia, Pa.
93266		Ga. s.	Mariposa	95	58	78.0	27.0	6.3	Frt.	2	30	1902	San Francisco, Cal.	San Francisco, Cal.
213002		Ga. s.	Mariposa	32	22	52.7	14.1	6.3	Fsh.	7	40	1915	Tacoma, Wash.	Seattle, Wash.
212906		Ga. s.	Maris	14	11	40.3	13.0	3.8	Frt.	2	24	1900	South Boston, Mass.	Charleston, S. C.
92324		Ga. s.	Marjie Turner	80	40	69.3	24.0	9.8	Fsh.	14	60	1902	East Boothbay, Me.	Portland, Me.
93150		Ga. s.	Marjorie	6	5	31.7	11.7	3.2	Oys.	1	1897	Sayville, N. Y.	Patchogue, N. Y.
136425		Ga. s.	Marjorie	40	34	67.0	13.7	8.0	Frt.	5	1894	Bristol, R. I.	New York, N. Y.
207773		Ga. y.	Marjorie E.	18	13	44.9	10.4	5.0	Yct.	1	12	1910	Atlantic City, N. J.	Philadelphia, Pa.
208062		Ga. s.	Marjorie M.	12	8	39.0	9.6	3.6	Pas.	2	16	1901	Croton, N. Y.	Key West, Fla.
205305		Ga. y.	Marjorie May	20	18	39.7	14.4	5.2	Yct.	1	1908	Brooklyn, N. Y.	New York, N. Y.

1 Formerly st. s. Requa.

2 Formerly st. y. Eugenia.

3 Formerly ga. y. Comet, jr.

† Lost Jan. 8, 1919.

‡ Oil engine.

MERCHANT MOTOR VESSELS OF THE UNITED STATES—Continued.

Official No.	Signal letters.	Rig.	Name of vessel.	Gross tonnage.	Net tonnage.	Length.	Breadth.	Depth.	Service.	Crew.	Indicated horsepower.	When built.	Where built.	Home port (where permanent document issues).
203588		Ga. s.	Mary Carlisle.....	16	14	Feet. 51.0	Feet. 14.8	Feet. 4.5	Frt.	2	1906	Chuekatuck, Va.....	Norfolk, Va.
93235		Ga. s.	Mary Celina.....	14	14	51.0	14.8	4.5	Pas.	1	20	1902	Biloxi, Miss.....	St. Augustine, Fla.
208914		Ga. s.	Mary D.....	5	5	32.9	8.0	3.7	Pas.	1	14	1902	Essington, Pa.....	Philadelphia, Pa.
212065		Ga. s.	Mary D.....	14	5	44.6	9.8	2.9	Tow.	3	25	1912	Madisonville, La.....	New Orleans, La.
215363		Ga. s.	Mary D.....	13	10	36.8	11.5	5.1	Pas.	2	40	1916	Elizabeth, N. J.....	New York, N. Y.
206003		Ga. s.	Mary DeCosta.....	103	62	88.6	22.8	10.4	Fsh.	19	100	1909	Gloucester, Mass.....	Boston, Mass.
93090		Ga. s.	Mary E.....	14	7	45.0	15.0	4.0	Oys.	3	1900	Solomons, Md.....	Norfolk, Va.
93275		Ga. y.	Mary E.....	39	24	56.8	12.8	4.7	Yct.	2	1902	Oshkosh, Wis.....	Milwaukee, Wis.
203729		Ga. s.	Mary E.....	16	8	46.4	14.0	5.8	Fsh.	5	1906	Bath, Me.....	Newport, R. I.
205512		Ga. s.	Mary E.....	6	6	28.0	11.4	3.2	Frt.	1	8	1906	Bogans Inlet, Va.....	Somers Point, N. J.
211036		Ga. s.	Mary E.....	70	48	60.0	21.9	6.2	Frt.	2	36	1912	Red Bank, N. J.....	Perth Amboy, N. J.
212775		Ga. s.	Mary E.....	67	48	60.1	25.8	6.2	Frt.	1	80	1914	Oakland, Cal.....	San Francisco, Cal.
206855		*Ga. p.	Mary Elizabeth.....	9	9	40.2	12.4	2.1	Frt.	2	10	1906	Inverness, Fla.....	Cedar Keys, Fla.
215467		*Ga. p.	Mary Elizabeth.....	35	30	58.0	12.0	2.2	Tow.	3	20	1917	Batesville, Ark.....	St. Louis, Mo.
90432		Ga. s.	Mary Ella.....	13	11	39.0	15.8	3.0	Oys.	2	1872	Rye, N. Y.....	New York, N. Y.
200435		Ga. y.	Mary Ellen.....	18	15	39.6	14.2	4.6	Yct.	1	1903	Whatecom, Wash.....	Seattle, Wash.
217142		Ga. s.	Mary Ellen.....	17	8	45.4	13.1	5.2	Fsh.	2	36	1918	Ipswich Mass.....	Gloucester, Mass.
91804		Ga. s.	Mary Etta.....	10	7	49.7	12.9	3.4	Oys.	2	1885	Somerset County, Md.....	Annapolis, Md.
212664		Ga. s.	Mary Ethel.....	55	37	61.3	17.6	6.6	Frt.	4	80	1912	Superior, Wis.....	Grand Haven, Mich.
209027		Ga. s.	Mary Evelyn.....	19	14	52.0	13.6	4.5	Pas.	1	50	1911	Harrisburg, Tex.....	Houston, Tex.
209769		Ga. s.	Mary Fletcher.....	14	10	51.6	15.2	3.3	Frt.	2	24	1912	Elipise, Va.....	Norfolk, Va.
202084		Ga. s.	Mary Frances.....	12	8	44.0	10.0	3.7	Pas.	1	1905	Olympia, Wash.....	Seattle, Wash.
204867		Ga. s.	Mary G.....	9	7	35.0	10.3	3.7	Fsh.	3	1906	St. Joseph, Mich.....	Grand Haven, Mich.
211748		Ga. s.	Mary G.....	11	10	37.7	11.8	4.5	Fsh.	2	20	1913	Plymouth, Mass.....	Plymouth, Mass.
213372		Ga. s.	Mary G.....	31	21	51.4	14.2	6.4	Fsh.	7	40	1915	Tacoma, Wash.....	Tacoma, Wash.
214268		Ga. s.	Mary G.....	13	9	45.6	11.9	3.0	Pas.	4	37	1916	Morehead City, N. C.....	Beaufort, N. C.
218151		Ga. s.	Mary G. II.....	34	23	51.0	15.0	6.6	Fsh.	7	40	1919	Washington, Wash.....	Seattle, Wash.
206924		*Ga. p.	Mary H.....	10	9	54.4	11.1	2.0	Pas.	1	15	1908	Clarington, Ohio.....	Cincinnati, Ohio.
211905		*Ga. p.	Mary H.....	8	8	49.4	12.0	2.5	Tow.	3	22	1913	High Bridge, Ky.....	Louisville, Ky.
208058		Ga. s.	Mary Hanson.....	12	9	44.0	12.5	4.5	Wat.	0	25	1906	Fall River, Mass.....	Newport, R. I.
211549		*Ga. p.	Mary J.....	18	12	41.0	10.0	3.9	Pas.	3	6	1913	Paducah, Ky.....	Paducah, Ky.
215416		*Ga. p.	Mary Jane.....	14	14	60.6	11.5	2.4	Tow.	4	25	1917	Frankfort, Ky.....	Louisville, Ky.
214439		Ga. s.	Mary Jean.....	8	5	33.9	11.1	5.0	Frt.	1	50	1916	Seattle, Wash.....	Seattle, Wash.
212849		*Ga. p.	Mary Jo.....	65	34	64.0	19.0	4.7	Fer.	3	25	1914	Vevay, Ind.....	Evansville, Ind.
203864		Ga. s.	Mary K.....	22	14	52.9	14.0	8.3	Frt.	1	1907	Mount Pleasant, N. C.....	Washington, N. C.
206770		*Ga. p.	Mary K.....	6	5	44.5	8.0	1.9	Pas.	1	8	1911	Antiquity, Ohio.....	Cincinnati, Ohio.
200553		Ga. s.	Mary L.....	12	6	38.5	9.8	4.0	Tow.	5	8	1903	Kewaunee, Wis.....	Gloucester, Mass.
210009		Ga. s.	Mary L.....	7	5	31.8	10.8	3.2	Frt.	2	1912	Brunswick, Ga.....	Brunswick, Ga.
210129		Ga. s.	Mary L.....	11	8	38.4	10.8	3.6	Frt.	0	8	1910	Detroit, Mich.....	Detroit, Mich.
213372		Ga. s.	Mary L.....	13	8	39.0	11.4	5.4	Frt.	1	20	1915	Ellsworth, Me.....	Rockland, Me.
203785		Ga. s.	Mary Lee.....	20	17	50.2	12.4	2.9	Frt.	2	1906	Supply, N. C.....	Wilmington, N. C.
213665		Ga. s.	Mary Lenora.....	8	5	44.3	11.6	3.0	Frt.	1	10	1915	Queenstown, Md.....	Baltimore, Md.
93203		Ga. s.	Mary Lou.....	15	14	38.8	13.9	4.5	Oys.	3	16	1901	South Boston, Mass.....	Providence, R. I.
211432		Ga. s.	Mary M.....	5	5	24.2	7.4	3.7	Fsh.	3	10	1910	Green Bay, Wis.....	Milwaukee, Wis.
208108		Ga. s.	Mary Mc.....	13	8	48.0	10.5	3.9	Pas.	1	25	1910	Galveston, Tex.....	Galveston, Tex.
209616		Ga. s.	Mary Malony.....	42	28	63.0	16.0	5.8	Frt.	2	75	1912	Anacortes, Wash.....	Pt. Townsend, Wash.
206626		Ga. s.	Mary Minerva.....	5	5	27.3	11.6	2.6	Pas.	1	15	1908	Atlantic City, N. J.....	Tuckerton, N. J.
92229		Ga. s.	Mary Priscilla.....	14	6	53.0	14.2	3.6	Oys.	2	1890	Oriole, Md.....	Newport News, Va.
207172		Ga. s.	Mary R.....	6	6	43.6	10.4	4.4	Pas.	2	18	1910	St. Marys, Ga.....	Fernandina, Fla.
90831		Ga. s.	Mary S.....	24	20	49.0	16.6	4.2	Frt.	2	1875	Straits, N. C.....	Washington, N. C.
216946		Ga. s.	Mary S.....	39	30	59.0	15.3	6.9	Fsh.	7	65	1918	Los Angeles, Cal.....	Los Angeles, Cal.
207746		Ga. s.	Mary Stine.....	22	15	57.2	16.3	4.7	Frt.	2	25	1910	Madison, Md.....	Baltimore, Md.
208010		Ga. s.	Mary Sue.....	20	12	63.0	15.0	4.0	Frt.	2	37	1908	Crab Neck, Va.....	Norfolk, Va.
210887		Ga. s.	Mary T.....	17	12	45.3	15.0	4.5	Frt.	2	28	1913	Mobile, Ala.....	Mobile, Ala.
214982		Ga. s.	Mary V.....	12	10	34.8	11.8	4.5	Fsh.	7	1917	Seattle, Wash.....	Seattle, Wash.
91413		Ga. s.	Mary A. Gray.....	7	7	35.0	12.0	3.0	Frt.	1	1882	Norfolk, Va.....	Norfolk, Va.
207546		Ga. s.	Mary A. J.....	8	7	31.7	8.0	3.7	Fsh.	1	20	1910	Douglas, Alaska.....	Juneau, Alaska.
91576		Ga. s.	Mary A. Marshall.....	9	9	33.6	13.6	3.7	Frt.	2	30	1883	Prince Bay, N. Y.....	Providence, R. I.
91182		Ga. s.	Mary A. Osler.....	7	7	31.7	11.7	4.5	Fsh.	3	1879	Mount Desert, Me.....	Portland, Me.
208097		Ga. s.	Mary A. Sharp.....	24	14	65.0	14.0	5.3	Frt.	2	1908	Sharps, Va.....	Roedville, Va.
90993		Ga. s.	Mary E. Combs.....	13	11	37.0	14.8	4.2	Msc.	2	50	1877	Freeport, N. Y.....	New York, N. Y.
92073		Ga. s.	Mary E. Davis.....	11	10	39.8	14.2	4.5	Fsh.	3	1889	Greenport, N. Y.....	Greenport, N. Y.
98112		Ga. s.	Mary E. Harty.....	122	77	95.7	25.6	10.2	Cod.	19	85	1901	Gloucester, Mass.....	Gloucester, Mass.
200226	KSND	Ga. s.	Mary F. Curtiss.....	121	65	101.3	24.0	11.2	Fsh.	19	1903	Essex, Mass.....	Do.
92806		Ga. s.	Mary F. Durra.....	14	13	41.5	13.8	4.6	Msc.	2	1891	Keyport, N. J.....	New York, N. Y.
210777		Ga. s.	Mary F. Ruth.....	46	33	65.0	16.4	8.4	Fsh.	10	75	1912	Essex, Mass.....	Gloucester, Mass.
90851		Ga. s.	Mary F. Sheppard.....	30	14	55.7	18.8	5.0	Oys.	6	18	1871	Bridgeton, N. J.....	Philadelphia, Pa.
212168		Ga. s.	Mary G. Morehead.....	21	16	58.3	13.5	3.9	Frt.	2	70	1914	Morehead City, N. C.....	Baltimore, Md.
206672		Ga. s.	Mary J. Beale.....	33	20	58.7	17.3	6.7	Frt.	2	30	1908	Eastport, Me.....	South West Harbor, Me.
212265		Ga. s.	Mary J. Dean.....	15	8	42.0	12.6	3.8	Frt.	1	72	1914	Hoopersville, Md.....	Crisfield, Md.
92057		Ga. s.	Mary M. Broers.....	6	5	31.2	13.3	3.5	Oys.	1	1888	Patchogue, N. Y.....	Greenport, N. Y.
98994		Ga. s.	Mary M. Lord.....	21	9	50.6	16.2	7.1	Pas.	2	20	1903	Lubec, Me.....	Portland, Me.
209187		Ga. s.	Mary P. Goulart.....	119	66	104.0	24.0	10.8	Fsh.	18	100	1911	Gloucester, Mass.....	Gloucester, Mass.
98108	KTNM	Ga. s.	Mary P. Mosquita.....	84	47	84.5	22.7	9.0	Fsh.	16	72	1901	Essex, Mass.....	New York, N. Y.

† Oil engine.

MERCHANT MOTOR VESSELS OF THE UNITED STATES—Continued.

Official No.	Signal letters.	Rig.	Name of vessel.	Gross tonnage.	Net tonnage.	Length.	Breadth.	Depth.	Service.	Crew.	Indicated horsepower.	When built.	Where built.	Home port (where permanent document issues).
						Feet.	Feet.	Feet.	Msc.					
218052		Ga. s.	Marjos	15	10	44.8	9.3	4.8	Msc.	2	30	1909	Baltimore, Md.	Baltimore, Md.
202691		Ga. s.	Markat	10	9	33.3	12.5	4.1	Pas.	3		1905	Bayhead, N. J.	New Haven, Conn.
212511	LDNK	Ga. y.	Marold	35	24	97.0	12.5	4.5	Yct.	6	250	1914	Port Clinton, Ohio.	Boston, Mass.
208565	LBVK	Ga. y.	MAROLD II.	165	113	129.0	19.1	9.7	Yct.	14	600	1911	Camden, N. J.	Detroit, Mich.
214285		Ga. y.	Marpessa	17	12	49.9	10.1	5.8	Yct.	1	300	1916	do	New York, N. Y.
213315		Ga. s.	Mars	11	7	37.9	10.0	5.1	Frt.	1	45	1915	Sausalito, Cal.	San Francisco, Cal.
93386		Ga. s.	Mars	14	9	39.0	12.6	5.2	Fsh.	5	20	1903	Richardson, Wash.	Wrangell, Alaska
100469	KHDC	Ga. s.	Mars	22	20	45.5	16.5	4.4	Yct.	3	45	1896	Bayport, N. Y.	Philadelphia, Pa.
212515		Ga. y.	Mars	10	7	35.0	9.6	4.1	Yct.	1	12	1914	Dockton, Wash.	Tacoma, Wash.
214788		Ga. s.	Mars	47	32	58.0	18.5	6.9	Frt.	2	60	1917	Nyack, N. Y.	New York, N. Y.
92069		Ga. s.	Marzala	80	46	76.0	22.1	8.4	Frt.	6	45	1859	Essex, Mass.	Gloucester, Mass.
217009		Ga. s.	Marshall	12	10	42.0	10.3	3.2	Pas.	2	28	1909	New Orleans, La.	New Orleans, La.
205323		Ga. s.	Marshfield	12	9	41.8	9.2	3.6	Pas.	1	30	1908	Eastside, Ore.	Marshfield, Ore.
93013		Ga. s.	Martha	30	18	54.8	16.8	5.0	Oys.	5	50	1900	Tottenville, N. Y.	Bridgport, Conn.
205139		Ga. s.	Martha	8	8	32.0	7.5	3.7	Pas.	1	10	1908	New Haven Conn.	Do.
213225		Ga. s.	Martha	5	5	27.0	12.0	3.2	Frt.	1	1	1903	Port Republic, N. J.	Tuckerton, N. J.
213823		Ga. s.	Martha	11	7	35.7	10.3	4.9	Fsh.	3	30	1915	Tacoma, Wash.	Seattle, Wash.
214392		Ga. s.	Martha	15	13	45.6	12.8	4.0	Pas.	2	24	1916	Pensacola, Fla.	Pensacola, Fla.
215148		Ga. s.	Martha	22	19	43.1	13.0	6.0	Fsh.	7	30	1917	Seattle, Wash.	Seattle, Wash.
215539		Ga. s.	Martha	24	15	50.4	14.0	4.7	Frt.	1	60	1917	Eureka, Cal.	Eureka, Cal.
20810		Ga. s.	Martha A.	8	7	36.0	13.2	4.2	Frt.	1	1	1906	Sayville, N. Y.	Greenport, N. Y.
210498		Ga. p.	Martha B.	9	6	37.0	8.4	2.8	Pas.	1	7	1912	Muskogee, Okla.	St. Louis, Mo.
208446		Ga. s.	Martha E.	6	6	25.8	7.3	3.1	Fsh.	3	12	1897	Manitowoc, Wis.	Milwaukee, Wis.
203505		Ga. s.	Martha Lillian	22	15	50.0	15.4	4.0	Fsh.	6	6	1906	St. Andrew, Fla.	Tampa, Fla.
205814		Ga. s.	Martha Logan	7	6	28.0	10.3	3.8	Fsh.	1	8	1908	Howkan, Alaska.	Wrangell, Alaska.
212176		Ga. s.	Martha R.	7	6	30.4	13.0	3.0	Frt.	1	16	1914	Bayport, N. Y.	New York, N. Y.
205542		Ga. s.	Martha S.	14	14	41.0	10.2	3.8	Fsh.	2	12	1908	West De Pere, Wis.	Milwaukee, Wis.
216470		Ga. s.	Martha T.	18	8	32.2	9.2	4.2	Fsh.	1	15	1918	Seattle, Wash.	Seattle, Wash.
202104		Ga. s.	Martha W.	18	15	44.6	16.0	4.3	Frt.	2	2	1905	Battery Park, Va.	Norfolk, Va.
92133		Ga. s.	Martha A. Shores	19	12	58.0	16.0	4.1	Frt.	1	1	1889	St. Peters Creek, Md.	Do.
207357		Ga. s.	Martha E. McLain	13	7	38.3	13.3	5.9	Fsh.	4	8	1910	Bremen, Me.	Portland, Me.
216581	LMDR	Ga. s.	Martin	141	78	108.4	19.9	8.4	Fsh.	6	100	1918	Weems, Va.	Reedville, Va.
213223		Ga. s.	Martin V.	7	6	27.6	8.3	3.5	Fsh.	2	2	1914	West De Pere, Wis.	Milwaukee, Wis.
216881		Ga. s.	Maru	19	13	51.8	12.3	5.3	Fsh.	5	45	1918	East San Pedro, Cal.	Los Angeles, Cal.
92539		Ga. s.	Marvel Not.	6	6	30.0	10.2	3.2	Oys.	2	2	1893	Chincoteague, Va.	Cape Charles, Va.
209342		Ga. s.	Marx	6	6	27.0	9.2	3.5	Fsh.	1	10	1910	Juneau, Alaska.	Juneau, Alaska.
90024		Ga. s.	Mary	7	7	27.6	11.1	3.0	Frt.	2	7	1888	Key West, Fla.	Key West, Fla.
92095		Ga. s.	Mary	15	14	44.6	14.6	3.9	Frt.	2	2	1889	Norfolk County, Va.	Norfolk, Va.
92895		Ga. s.	Mary	24	16	51.6	14.2	5.9	Fsh.	7	7	1898	Tacoma, Wash.	Seattle, Wash.
93046		Ga. s.	Mary	16	12	42.8	16.7	4.2	Msc.	2	12	1900	Half Moon, Ga.	Savannah, Ga.
205113		Ga. y.	Mary	22	19	55.0	11.0	5.4	Yct.	2	48	1908	New York, N. Y.	New York, N. Y.
208982		Ga. s.	Mary	11	9	42.7	10.4	4.2	Pas.	1	25	1911	Manitowoc, Wis.	Chicago, Ill.
211056		Ga. s.	Mary	10	8	42.3	9.9	4.1	Fsh.	1	20	1913	Saxman, Alaska.	Ketchikan, Alaska.
212918		Ga. s.	Mary	14	7	42.0	13.0	3.8	Frt.	2	36	1915	Perrin, Va.	New York, N. Y.
215901		Ga. s.	Mary	8	6	31.5	10.0	3.9	Fsh.	4	9	1907	Seattle, Wash.	Seattle, Wash.
92041		Ga. s.	Mary A.	6	6	25.6	12.4	4.0	Oys.	2	2	1888	Noank, Conn.	Greenport, N. Y.
92246		Ga. s.	Mary A.	11	10	30.0	13.8	4.0	Pas.	2	2	1886	City Island, N. Y.	New York, N. Y.
92578		Ga. s.	Mary A.	9	8	33.2	11.6	5.5	Fsh.	3	16	1894	Bremen, Me.	Newport, R. I.
204533		Ga. s.	Mary A.	7	7	35.0	11.0	4.0	Fsh.	2	2	1907	Erie, Pa.	Erie, Pa.
208105		Ga. s.	Mary A.	9	8	26.5	8.8	3.2	Fsh.	1	8	1905	Manitowoc, Wis.	Grand Haven, Mich.
93381		Ga. s.	Mary Adams	12	10	37.0	10.0	3.6	Oys.	4	* 10	1903	Port Republic, N. J.	Cape Charles, Va.
93352		Ga. s.	Mary Adella	8	5	38.3	13.8	2.8	Oys.	2	18	1902	Accomac, Va.	Do.
93366		Ga. s.	Mary Agnes	7	5	37.9	10.6	2.9	Frt.	1	1	1903	Beaufort, N. C.	Beaufort, N. C.
210524		Ga. y.	Mary Alice	18	17	37.2	11.0	4.0	Yct.	2	22	1912	Green Bay, Wis.	Milwaukee, Wis.
215850		Ga. y.	Mary Alice II.	18	15	47.4	11.0	5.8	Yct.	1	30	1910	Wells, Mich.	Miami, Fla.
206112		Ga. s.	Mary Alphonse	11	9	45.0	10.1	3.6	Pas.	2	35	1909	Georgetown, S. C.	Charleston, S. C.
91679		Ga. s.	Mary Anderson	8	7	34.0	13.4	3.0	Frt.	2	2	1884	Norfolk County, Va.	Norfolk, Va.
91492		Ga. s.	Mary Ann	10	9	35.3	13.5	3.6	Tow.	1	1	1882	Rockaway, N. Y.	Newport News, Va.
201708		Ga. y.	Mary Ann	18	14	54.6	10.5	5.3	Yct.	1	1	1905	New York, N. Y.	Crisfield, Md.
215280		Ga. s.	Mary Ann	9	8	36.9	10.2	3.0	Frt.	1	20	1917	Marshfield, Ore.	Marshfield, Ore.
216670		Ga. s.	Mary Ann	14	11	37.5	11.7	3.4	Fsh.	1	20	1918	Douglas, Alaska.	Juneau, Alaska.
218065	LRDJ	Ga. y.	Mary Ann	29	20	62.6	11.3	4.9	Yct.	3	400	1919	Bristol, R. I.	Providence, R. I.
16491		Ga. s.	Mary Anna	15	13	41.8	15.5	4.1	Frt.	1	1	1885	Northport, N. Y.	Perth Amboy, N. J.
201756	LBNF	Ga. y.	Mary Anna	50	22	68.0	23.0	5.6	Yct.	4	4	1905	Greenwich, N. J.	New York, N. Y.
204951		Ga. s.	Mary B.	15	10	40.0	12.0	4.0	Pas.	5	12	1908	Atlantic City, N. J.	Philadelphia, Pa.
207286		Ga. s.	Mary B.	32	22	64.8	15.4	4.4	Fsh.	2	75	1910	Astoria, Ore.	Seattle, Wash.
207370		Ga. s.	Mary B.	17	11	42.4	12.6	4.0	Fsh.	6	20	1910	Seattle, Wash.	Do.
215525		Ga. s.	Mary B.	9	6	42.0	10.6	3.4	Frt.	2	15	1917	Fairbank, Md.	Baltimore, Md.
218316		Ga. s.	Mary B.	6	6	29.5	7.6	3.2	Pas.	1	36	1919	Cape Girardeau, Mo.	St. Louis, Mo.
17697		Ga. s.	Mary Bell	6	5	29.5	11.8	2.6	Frt.	2	2	1865	Brookhaven, N. Y.	Norfolk, Va.
92983		Ga. s.	Mary Bell	18	12	51.5	15.5	4.0	Frt.	1	20	1899	Beaufort, N. C.	New Bern, N. C.
210159		Ga. s.	Mary Belle	8	8	22.7	9.8	4.1	Frt.	1	16	1911	Marletta, Fla.	Jacksonville, Fla.
92536		Ga. s.	Mary C.	27	25	55.0	14.5	4.3	Frt.	1	1	1893	Sausalito, Cal.	San Francisco, Cal.
210141		Ga. s.	Mary C.	18	7	47.7	12.2	5.2	Frt.	1	24	1907	Friendship, Me.	Boston, Mass.

* Formerly ga. y. La Belle.

* Formerly sch. y. Ibis.

* Formerly ga. y. Dida.

* Formerly ga. y. Edmee.

MERCHANT MOTOR VESSELS OF THE UNITED STATES—Continued.

Official No.	Signal letters.	Rig.	Name of vessel.	Gross tonnage.	Net tonnage.	Length.	Breadth.	Depth.	Service.	Crew.	Indicated horsepower.	When built.	Where built.	Home port (where permanent issues).	
						Feet.	Feet.	Feet.							
203588		Ga. s.	Mary Carlisle.	16	14	51.0	14.8	4.5	Frt.	2	1906	Chuckatuck, Va.	Norfolk, Va.	
93235		Ga. s.	Mary Colina.	14	14	49.0	16.9	2.4	Pas.	1	20	1902	Blox, Miss.	St. Augustine, Fla.	
208014		Ga. s.	Mary D.	5	5	32.9	8.0	3.7	Pas.	1	1	14	1902	Essington, Pa.	Philadelphia, Pa.
212085		Ga. s.	Mary D.	14	5	44.6	9.8	2.9	Tow.	3	25	1912	Madisonville, La.	New Orleans, La.	
218263		Ga. s.	Mary D.	13	10	36.8	11.5	5.1	Pas.	2	40	1916	Elizabeth, N. J.	New York, N. Y.	
208030		Ga. s.	Mary DeCosta.	103	62	88.6	22.8	10.4	Fsh.	10	100	1909	Gloucester, Mass.	Boston, Mass.	
93000		Ga. s.	Mary E.	14	7	45.0	15.0	4.0	Oys.	3	1900	Solomons, Md.	Norfolk, Va.	
93375		Ga. y.	Mary E.	39	24	56.8	12.8	4.7	Yct.	9	2	1902	Oshkosh, Wis.	Milwaukee, Wis.	
203729		Ga. s.	Mary E.	16	8	46.4	14.0	5.8	Fsh.	5	1906	Bath, Me.	Newport, R. I.	
203512		Ga. s.	Mary E.	6	6	28.0	11.4	3.2	Frt.	1	8	1908	Bogans Inlet, Va.	Somers Point, N. J.	
211080		Ga. s.	Mary E.	70	48	60.0	21.9	6.2	Frt.	2	2	1912	Red Bank, N. J.	Perth Amboy, N. J.	
212775		Ga. s.	Mary E.	67	48	60.1	25.8	6.2	Frt.	1	80	1914	Oakland, Cal.	San Francisco, Cal.	
206955		*Ga. p.	Mary Elizabeth	9	9	40.2	12.4	2.1	Frt.	1	10	1908	Inverness, Fla.	Cedar Keys, Fla.	
215467		*Ga. p.	Mary Elizabeth	35	30	58.0	15.8	2.2	Tow.	3	20	1917	Batesville, Ark.	St. Louis, Mo.	
90432		Ga. s.	Mary Ella.	13	11	39.0	15.8	3.0	Oys.	2	1872	Rye, N. Y.	New York, N. Y.	
200435		Ga. y.	Mary Ellen	18	15	39.6	14.2	5.2	Fat.	1	1872	Whitcomb, Wash.	Seattle, Wash.	
217142		Ga. s.	Mary Ellen	17	8	45.4	13.1	5.2	Fat.	1	30	1918	Ipswich, Mass.	Gloucester, Mass.	
91804		Ga. s.	Mary Etta.	10	7	49.7	12.9	3.4	Oys.	2	1885	Somerset County, Md.	Annapolis, Md.	
212664		Ga. s.	Mary Ethel	55	37	61.3	17.6	6.6	Frt.	4	4	1912	Superior, Wis.	Grand Haven, Mich.	
200027		Ga. s.	Mary Evelyn	19	14	52.0	13.6	4.5	Fat.	1	50	1911	Harrisburg, Tex.	Houston, Tex.	
208709		Ga. s.	Mary Fletcher	14	10	51.6	15.2	3.3	Frt.	2	24	1912	Eclipse, Va.	Norfolk, Va.	
202084		Ga. s.	Mary Frances	12	8	44.0	10.0	3.7	Pas.	1	1905	Olympia, Wash.	Seattle, Wash.	
204967		Ga. s.	Mary G.	11	7	35.0	10.2	3.7	Fsh.	3	1906	St. Joseph, Mich.	Grand Haven, Mich.	
211748		Ga. s.	Mary G.	9	9	37.7	11.3	4.5	Fsh.	2	20	1913	Plymouth, Mass.	Provincetown, Mass.	
212872		Ga. s.	Mary G.	31	21	51.4	14.2	6.4	Fsh.	4	40	1915	Tacoma, Wash.	Tacoma, Wash.	
214268		Ga. s.	Mary G.	13	9	45.6	11.9	3.0	Pas.	1	37	1916	Morehead City, N. C.	Beaufort, N. C.	
218151		Ga. s.	Mary G. II.	34	23	51.0	15.0	6.0	Fsh.	4	40	1919	Tacoma, Wash.	Seattle, Wash.	
206924		*Ga. p.	Mary H.	8	8	54.4	11.4	2.6	Pas.	1	15	1908	Clarington, Ohio.	Cincinnati, Ohio.	
211965		*Ga. p.	Mary H.	10	8	49.4	12.0	2.5	Tow.	3	22	1913	High Bridge, Ky.	Louisville, Ky.	
208058		Ga. s.	Mary Hanson	12	9	44.0	12.5	4.5	Wat.	3	25	1906	Fall River, Mass.	Newport, R. I.	
211549		*Ga. p.	Mary J.	18	12	41.0	10.0	3.9	Pas.	3	6	1913	Paducah, Ky.	Paducah, Ky.	
215416		*Ga. p.	Mary Jane	14	14	60.6	11.5	2.4	Tow.	4	25	1917	Frankfort, Ky.	Louisville, Ky.	
214439		Ga. s.	Mary Jean	8	5	33.9	11.1	5.0	Frt.	1	50	1916	Seattle, Wash.	Seattle, Wash.	
212849		*Ga. p.	Mary Jo	65	34	64.0	19.0	4.7	Fer.	3	25	1914	Vevay, Ind.	Evansville, Ind.	
203864		Ga. s.	Mary K.	22	14	52.9	14.0	3.3	Frt.	1	1907	Mount Pleasant, N. C.	Washington, N. C.	
206770		*Ga. p.	Mary K.	6	5	44.5	8.0	1.9	Pas.	1	8	1911	Antiquity, Ohio.	Cincinnati, Ohio.	
200563		Ga. s.	Mary L.	12	6	38.5	9.8	4.0	Tow.	5	8	1903	Kewaunee, Wis.	Gloucester, Mass.	
210009		Ga. s.	Mary L.	7	5	31.8	10.8	3.2	Frt.	2	1912	Brunswick, Ga.	Brunswick, Ga.	
210129		Ga. s.	Mary L.	11	8	38.4	10.8	3.6	Frt.	0	8	1910	Detroit, Mich.	Detroit, Mich.	
212372		Ga. s.	Mary L.	13	8	39.0	11.4	5.4	Frt.	1	20	1915	Ellsworth, Me.	Rockland, Me.	
203786		Ga. s.	Mary Lee	20	17	50.2	12.4	2.9	Frt.	2	1906	Supply, N. C.	Wilmington, N. C.	
212606		Ga. s.	Mary Lenora.	8	5	44.3	11.6	3.0	Frt.	1	10	1915	Queenstown, Md.	Baltimore, Md.	
98208		Ga. s.	Mary Lou	15	14	38.8	13.9	4.5	Oys.	3	16	1901	South Boston, Mass.	Providence, R. I.	
211432		Ga. s.	Mary M.	5	4	24.2	7.4	3.7	Fsh.	3	10	1910	Green Bay, Wis.	Milwaukee, Wis.	
208106		Ga. s.	Mary Mc.	13	8	48.0	10.5	2.9	Pas.	1	25	1910	Galveston, Tex.	Galveston, Tex.	
208616		Ga. s.	Mary Malony	42	28	63.0	16.0	5.8	Frt.	2	75	1912	Anacortes, Wash.	Pt. Townsend, Wash.	
206626		Ga. s.	Mary Minerva.	5	5	27.3	11.6	2.6	Pas.	1	15	1908	Atlantic City, N. J.	Tuckerton, N. J.	
92229		Ga. s.	Mary Priscilla.	14	6	53.0	14.2	3.6	Oys.	2	1890	Oriole, Md.	Newport News, Va.	
207172		Ga. s.	Mary R.	6	6	43.6	10.4	4.4	Pas.	2	18	1910	St. Marys, Ga.	Fernandina, Fla.	
90831		Ga. s.	Mary S.	24	20	49.0	16.6	4.2	Frt.	2	1875	Stralts, N. C.	Washington, N. C.	
216946		Ga. s.	Mary S.	39	30	59.0	15.3	6.9	Fsh.	7	65	1918	Los Angeles, Cal.	Los Angeles, Cal.	
207746		Ga. s.	Mary Stine.	22	15	57.2	16.3	4.7	Frt.	2	25	1910	Madison, Md.	Baltimore, Md.	
208010		Ga. s.	Mary Sue	20	12	63.0	15.0	4.0	Frt.	2	37	1908	Crab Neck, Va.	Norfolk, Va.	
210887		Ga. s.	Mary T.	17	12	45.3	15.0	4.5	Frt.	2	28	1913	Mobile, Ala.	Mobile, Ala.	
214962		Ga. s.	Mary V.	12	10	34.8	11.3	4.5	Fsh.	7	1917	Seattle, Wash.	Seattle, Wash.	
91413		Ga. s.	Mary A. Gray	7	7	35.0	12.0	3.0	Frt.	1	1882	Norfolk, Va.	Norfolk, Va.	
207546		Ga. s.	Mary A. J.	8	7	31.7	8.0	3.7	Fsh.	1	20	1910	Douglas, Alaska.	Juneau, Alaska.	
91576		Ga. s.	Mary A. Marshall	9	9	33.6	13.6	3.7	Frt.	2	30	1883	Prince Bay, N. Y.	Providence, R. I.	
91182		Ga. s.	Mary A. Osler	7	7	31.7	11.7	4.5	Fsh.	3	1879	Mount Desert, Me.	Portland, Me.	
208007		Ga. s.	Mary A. Sharp.	24	14	65.0	14.0	5.3	Frt.	2	1908	Sharps, Va.	Reedville, Va.	
90963		Ga. s.	Mary E. Combs	13	11	37.0	14.8	4.2	Msc.	2	50	1877	Freeport, N. Y.	New York, N. Y.	
92073		Ga. s.	Mary E. Davis.	11	10	39.8	14.2	4.5	Fsh.	3	1890	Greenport, N. Y.	Greenport, N. Y.	
93112		Ga. s.	Mary E. Hart.	122	77	95.7	25.6	10.2	Cod.	19	85	1901	Gloucester, Mass.	Gloucester, Mass.	
200226	KSND	Ga. s.	Mary F. Curtis.	121	65	101.3	24.0	11.2	Fsh.	19	1903	Essex, Mass.	Do.	
92965		Ga. s.	Mary F. Durrua.	14	13	41.5	13.8	4.6	Msc.	2	1891	Keyport, N. J.	New York, N. Y.	
210777		Ga. s.	Mary F. Ruth.	46	33	65.0	16.4	8.4	Fsh.	10	75	1912	Essex, Mass.	Gloucester, Mass.	
90851		Ga. s.	Mary F. Sheppard.	30	14	55.7	18.8	5.0	Oys.	6	18	1871	Bridgeton, N. J.	Philadelphia, Pa.	
212168		Ga. s.	Mary G. Morehead.	21	16	58.3	13.5	3.9	Frt.	2	70	1914	Morehead City, N. C.	Baltimore, Md.	
206672		Ga. s.	Mary J. Beale	33	20	58.7	17.3	6.7	Frt.	2	30	1908	Eastport, Me.	South West Harbor, Me.	
212865		Ga. s.	Mary J. Dean	15	8	42.0	12.6	3.8	Frt.	1	72	1914	Hoopersville, Md.	Crisfield, Md.	
92057		Ga. s.	Mary M. Broere	6	5	31.2	13.3	3.5	Oys.	1	1888	Patchogue, N. Y.	Greenport, N. Y.	
98394		Ga. s.	Mary M. Lord	21	9	50.6	16.2	7.1	Pas.	2	20	1903	Lubec, Me.	Portland, Me.	
208187	KTNM	Ga. s.	Mary P. Goullart.	119	66	104.0	24.0	10.8	Fsh.	18	100	1911	Gloucester, Mass.	Gloucester, Mass.	
98108		Ga. s.	Mary P. Mosquita	84	47	84.5	22.7	9.0	Fsh.	16	72	1901	Essex, Mass.	New York, N. Y.	

† Oil engine.

MERCHANT MOTOR VESSELS OF THE UNITED STATES—Continued.

Official No.	Signal letters.	Rig.	Name of vessel.	Gross tonnage.	Net tonnage.	Length.	Breadth.	Depth.	Service.	Crew.	Indicated horsepower.	When built.	Where built.	Home port (where permanent document issues).
209302		Ga. s.	Mary R. Kirwan.....	15	10	Feet. 45.3	Feet. 11.2	Feet. 3.4	Frt.	2	25	1911	Chester, Md.....	Baltimore, Md.
90750		Ga. s.	Mary R. Smith.....	7	7	32.4	13.3	3.2	Frt.	1		1875	Freeport, N. Y.....	Perth Amboy, N. J.
211628		Ga. s.	Mary S. Faunce.....	9	6	37.3	12.3	3.9	Frt.	3	14	1913	Coan River, Va.....	Reedville, Va.
93223		Ga. s.	Mary T. Fallon.....	74	48	75.5	21.6	9.0	Fsh.	16		1901	Essex, Mass.....	Boston, Mass.
91632		Ga. s.	Mary W. Douglass.....	28	26	54.8	18.8	4.5	Frt.	1		1883	Dias Creek, N. J.....	Greenport, N. Y.
91812		Ga. s.	Mary and Virginia.....	16	9	54.1	16.1	4.1	Frt.	2		1885	Pocomoke City, Md.....	Norfolk, Va.
92334		Ga. s.	Mary Emma and Lizzie.....	10	9	31.0	12.0	3.9	Fsh.	2		1886	Bayport, N. Y.....	New York, N. Y.
90629		Ga. s.	Mary Francis Cruz.....	46	34	60.0	22.0	4.6	Frt.	1		1874	San Pablo, Cal.....	San Francisco, Cal.
215266		Ga. s.	Mary Jane White.....	7	6	28.6	9.6	3.8	Pas.	1	15	1914	Chicago, Ill.....	Chicago, Ill.
161227	KSLF	Ga. s.	MARYLAND.....	2,498	2,068	259.5	45.3	22.9	Frt.	25	720	1903	Bath, Me.....	Port Arthur, Tex.
205057		Ga. s.	Maryland.....	14	9	46.8	16.1	3.1	Pas.	2	30	1908	Havre de Grace, Md.....	Wilmington, Del.
208107		Ga. s.	Maryland.....	6	6	24.6	8.0	6.2	Frt.	1	14	1910	Elizabeth City, N. C.....	Elizabeth City, N. C.
209980		Ga. s.	Maryland.....	29	20	51.8	14.7	6.1	Fsh.	8	40	1912	Tacoma, Wash.....	Tacoma, Wash.
212857		Ga. s.	Maryland.....	14	11	40.2	11.8	3.0	Frt.	1	27	1914	Miami, Fla.....	Galveston, Tex.
214496		Ga. s.	Maryland.....	24	16	52.0	13.7	5.5	Fsh.	5	40	1916	Los Angeles, Cal.....	Los Angeles, Cal.
215751		Ga. s.	Maryland.....	15	10	52.0	12.7	4.2	Frt.	1	30	1917	Elliott, Md.....	Crisfield, Md.
212040		Ga. s.	Marylee.....	11	7	37.6	8.9	4.1	Frt.	2	16	1914	Seattle, Wash.....	Seattle, Wash.
213109		Ga. s.	Marysville.....	26	17	46.0	13.6	5.9	Fsh.	7	20	1915	Tacoma, Wash.....	Tacoma, Wash.
92587		Ga. s.	Mascot.....	21	7	50.0	12.8	6.2	Cod.	5		1894	Boston, Mass.....	Gloucester, Mass.
202407		Ga. s.	Mascot.....	59	42	71.0	20.2	6.6	Oys.	6		1905	Greenport, N. Y.....	Bridgeport, Conn.
205548		Ga. s.	Mascot.....	5	5	25.0	7.0	6.8	Pas.	1	7	1908	Elizabeth City, N. C.....	Elizabeth City, N. C.
208346		Ga. s.	Mascot.....	8	5	30.6	9.3	3.6	Pas.	1	14	1911	Miami, Fla.....	Miami, Fla.
210634		Ga. s.	Mascot.....	8	7	33.0	9.0	3.6	Pas.	1	6	1910	Amityville, N. Y.....	Patchogue, N. Y.
213127		Ga. p.	Mascot.....	35	25	55.0	12.6	2.3	Tow.	1	14	1914	Memphis, Tenn.....	St. Louis, Mo.
213678		Ga. s.	Mascot.....	10	10	30.0	9.3	3.4	Frt.	2	20	1915	Green Bay, Wis.....	Milwaukee, Wis.
92225		Ga. s.	Mascott.....	15	14	40.4	15.9	4.1	Pas.	2	18	1890	Port Republic, N. J.....	Somers Point, N. J.
92018		Ga. s.	Mascotte.....	22	15	51.8	15.0	4.4	Frt.	2		1884	Roslyn, N. Y.....	Annapolis, Md.
92437		Ga. s.	Mascotte.....	6	5	28.7	11.5	3.6	Pas.	1		1885	Alexandria, Va.....	New York, N. Y.
203335		Ga. s.	Mascotte.....	24	20	54.4	12.0	5.4	Fsh.	2		1905	Holland, Mich.....	Sandusky, Ohio.
92871		Ga. s.	Massasoit.....	32	32	58.4	17.8	7.6	Fsh.	3		1898	Gloucester, Mass.....	New York, N. Y.
91430		Ga. s.	Mastuxet.....	10	6	31.2	12.6	3.7	Fsh.	1	25	1882	Westerly, R. I.....	Vineyard Haven, Mass.
93319		Ga. s.	Matchless.....	108	71	93.7	23.6	10.6	Frt.	7	48	1902	Essex, Mass.....	Boston, Mass.
203361		Ga. s.	Matchless.....	6	6	25.6	11.5	3.3	Fsh.	1	10	1908	Monument Beach, Mass.....	Barnstable, Mass.
208131	LBRG	Ga. s.	Matthew S. Greer.....	112	66	103.0	23.2	11.4	Cod.	19	100	1910	Essex, Mass.....	Boston, Mass.
203166		Ga. y.	Matilda.....	16	14	41.8	10.5	4.8	Yct.	1	25	1905	Philadelphia, Pa.....	Philadelphia, Pa.
202221		Ga. s.	Matilda.....	99	73	79.0	20.0	6.1	Frt.	3	70	1905	San Francisco, Cal.....	San Francisco, Cal.
215490		Ga. s.	Matilda.....	11	7	89.0	11.3	3.6	Fsh.	1	12	1917	Wrangell, Alaska.....	Wrangell, Alaska.
213366		Ga. s.	Matilda B.....	6	5	28.4	12.7	3.2	Frt.	1		1913	Port Republic, N. J.....	Truckton, N. J.
207325		Ga. s.	Matilda J. Dixon.....	8	6	38.9	13.4	3.3	Frt.	3		1910	Olivet, Md.....	Annapolis, Md.
210764		Ga. s.	Matsu.....	15	10	48.4	12.2	5.0	Frt.	1	80	1912	Oakland, Cal.....	San Francisco, Cal.
93267		Ga. s.	Mattie B.....	12	11	48.0	16.3	3.2	Fsh.	3		1902	Patchogue, N. Y.....	Perth Amboy, N. J.
92317		Ga. s.	Mattie F. Culver.....	26	16	61.0	17.0	5.0	Fsh.	2	15	1891	Traskin, Md.....	Perth Amboy, N. J.
93069		Ga. s.	Mattie H.....	7	6	30.3	12.5	4.1	Frt.	1		1899	Port Republic, N. J.....	Newport News, Va.
91615		Ga. s.	Mattie May.....	20	19	62.0	16.0	3.4	Frt.	2	15	1882	Isle of Wight County, Va.....	Truckton, N. J.
212119		Ga. s.	Mattie May.....	10	9	37.0	8.0	3.1	Pas.	1	12	1913	Caruthersville, Mo.....	Norfolk, Va.
208267		Ga. s.	Mattie S.....	8	7	34.5	7.4	3.0	Frt.	2	20	1910	Georgetown, S. C.....	St. Louis, Mo.
91539		Ga. s.	Maud.....	43	21	60.2	21.2	4.4	Frt.	2		1910	Marcus Hook, Pa.....	Georgetown, S. C.
92359		Ga. s.	Maud.....	9	9	27.5	13.0	4.0	Fsh.	1	16	1889	Newport, R. I.....	Wilmington, Del.
92793		Ga. s.	Maud.....	7	7	32.5	13.5	3.6	Oys.	1		1897	Patchogue, N. Y.....	Newport, R. I.
201186		Ga. s.	Maud.....	13	11	51.0	13.1	3.1	Frt.	2	24	1904	Cedar Bayou, Tex.....	Perth Amboy, N. J.
203613		Ga. s.	Maud.....	10	6	46.0	10.4	3.5	Oys.	2	10	1906	Urbana, Va.....	Galveston, Tex.
208401		Ga. s.	Maud.....	10	9	29.6	11.1	2.7	Frt.	1	7	1906	Switzerland, Fla.....	Reedville, Va.
211677		Ga. s.	Maudie.....	14	9	57.8	12.2	3.4	Frt.	2	10	1913	Kissimmee, Fla.....	Jacksonville, Fla.
205774		Ga. s.	Maudie.....	11	8	38.6	9.0	4.2	Frt.	2	20	1908	Mobile, Ala.....	Miami, Fla.
92458		Ga. s.	Maud Andrew.....	7	6	26.0	12.0	4.3	Fsh.	2	8	1892	Harwich, Mass.....	Mobile, Ala.
207248		Ga. s.	Maud C.....	13	7	37.9	8.8	3.8	Pas.	2	21	1909	Jacksonville, Fla.....	Vineyard Haven, Mass.
206369		Ga. y.	Maud F.....	40	27	65.8	13.8	5.8	Yct.	2	75	1909	Seattle, Wash.....	Cedar Keys, Fla.
214082		Ga. s.	Maud Hazel.....	11	9	37.5	9.8	3.5	Msc.	1	10	1916	Everett, Wash.....	Seattle, Wash.
200329		Ga. s.	Maud Hellen.....	7	5	37.4	12.7	3.0	Frt.	1		1903	Crittenden, Va.....	Do.
92456		Ga. s.	Maud Moller.....	6	5	31.0	13.6	3.4	Fsh.	1		1892	Patchogue, N. Y.....	Norfolk, Va.
91807		Ga. s.	Maud S.....	7	6	29.0	13.8	3.2	Msc.	1		1885	Bay Shore, N. Y.....	Patchogue, N. Y.
206102		Ga. s.	Maud S II.....	11	10	38.0	14.5	3.7	Fsh.	1		1909	Patchogue, N. Y.....	Do.
92886		Ga. s.	Maud B. Morse.....	8	5	29.8	10.6	5.0	Fsh.	2		1897	Cushing, Me.....	Do.
201795		Ga. s.	Maud and Reg.....	12	8	54.0	13.2	3.9	Tow.	2		1905	Washington, N. C.....	Portland, Me.
206482		Ga. s.	Maud F.....	9	9	32.8	10.7	4.5	Pas.	2	18	1909	Atlantic City, N. J.....	Washington, N. C.
214252	LGDK	Ga. y.	Mauna Loa.....	18	14	52.6	9.4	5.2	Yct.	1	260	1916	Boston, Mass.....	Philadelphia, Pa.
207116		Ga. s.	Mauretania.....	13	9	44.4	16.7	3.0	Pas.	2	28	1910	Miami, Fla.....	Newport, R. I.
207421		Ga. s.	Maurice T.....	8	7	27.0	8.3	3.6	Pas.	1	8	1909	Ludington, Mich.....	Grand Haven, Mich.
92862		Ga. s.	Maurice W. Costen.....	9	6	52.0	14.6	2.6	Frt.	5	9	1899	Monie, Md.....	Annapolis, Md.
210860	LCSF	Ga. y.	Maviet.....	24	20	51.5	11.2	5.9	Yct.	2	40	1912	Portchester, N. Y.....	New York, N. Y.
215195		Ga. s.	Mavis.....	24	24	52.6	14.2	6.7	Fsh.	1	40	1917	Seattle, Wash.....	New York, N. Y.
204387	KWQJ	Ga. y.	Mavournean.....	24	19	51.0	11.6	8.0	Yct.	1	25	1907	New Haven, Conn.....	New York, N. Y.
214045		*Ga. p.	Maxine.....	12	8	53.0	14.2	2.0	Tow.	2	16	1915	Scottsboro, Ala.....	Mobile, Ala.
214222		Ga. s.	Maxine III.....	13	8	54.4	10.0	4.3	Pas.	1	60	1916	Alexandria Bay, N. Y.....	Cape Vincent, N. Y.

¹ Formerly schooner Kineo.

² Formerly ga. y. Hazel.

MERCHANT MOTOR VESSELS OF THE UNITED STATES—Continued.

Official No.	Signal letters.	Rig.	Name of vessel.	Gross tonnage.	Net tonnage.	Length.	Breadth.	Depth.	Service.	Crew.	Indicated horsepower.	When built.	Where built.	Home port (where permanent document issues).
209037		Ga. s.	Maxine S.	16	15	37.2	13.6	5.0	Fsh.	3	15	1911	Ridgefield, Wash.	Seattle, Wash.
93282		Ga. s.	Maxwell	19	12	46.5	15.2	6.6	Fsh.	4	1902	Gloucester, Mass.	Gloucester, Mass.
92518		Ga. y.	May	43	33	70.5	16.0	5.0	Yct.	3	1893	Bordentown, N. J.	Philadelphia, Pa.
201789		Ga. s.	May	14	9	36.0	15.2	4.4	Frt.	2	1905	Charleston, S. C.	Charleston, S. C.
202241		Ga. s.	May	14	11	47.0	12.0	4.0	Pas.	1	1905	Wildwood, N. J.	Cape Charles, Va.
205259		Ga. s.	May	7	5	29.2	9.2	4.0	Tow.	1	35	1905	Tottenville, N. Y.	New York, N. Y.
206185		Ga. s.	May	12	10	46.6	9.0	3.1	Pas.	1	20	1910	Randolph, Ore.	Marshfield, Ore.
206338		Ga. s.	May	16	14	60.6	13.0	2.8	Pas.	1	36	1911	Galveston, Tex.	Galveston, Tex.
211403		Ga. s.	May	11	7	34.8	8.9	3.4	Fsh.	1	20	1913	Ketchikan, Alaska.	Juneau, Alaska.
213774		Ga. s.	May	12	6	38.0	12.0	6.0	Fsh.	1	36	1915	Port Aransas, Tex.	Port Aransas, Tex.
215961		Ga. s.	May	9	7	34.8	9.4	4.3	Frt.	0	18	1918	Westport, Wash.	Seattle, Wash.
206511		Ga. s.	May II.	9	9	32.9	8.7	4.5	Pas.	3	21	1909	Boston, Mass.	Boston, Mass.
217481		Ga. s.	May II.	12	9	37.2	11.3	4.0	Pas.	1	20	1916	Perth Amboy, N. J.	New York, N. Y.
202780		Ga. s.	May B.	11	7	40.5	8.2	2.8	Pas.	1	1906	Seattle, Wash.	Pt. Townsend, Wash.
204827		Ga. s.	May B 2.	15	13	48.0	11.0	3.3	Pas.	1	1907	do.	Seattle, Wash.
211313		Ga. s.	May Bee.	10	9	38.3	10.2	3.9	Pas.	1	30	1913	Holland, Mich.	Grand Haven, Mich.
92338		Ga. s.	May Bell.	10	10	46.5	12.9	3.9	Frt.	1	1891	North River, N. C.	New Haven, N. C.
212868		*Ga. p.	May Bell.	14	9	49.0	12.9	4.6	Frt.	2	28	1916	Chattanooga, Tenn.	Mobile, Ala.
93218		Ga. s.	May Bird.	12	8	38.1	9.7	4.5	Pas.	2	1901	Sing Sing, N. Y.	Seattle, Wash.
205476		Ga. s.	May Date.	14	10	38.0	11.6	5.0	Frt.	1	20	1908	Seattle, Wash.	Do.
211461		Ga. s.	May W.	8	5	35.0	10.0	3.5	Fsh.	1	16	1913	do.	Wrangell, Alaska.
206290		Ga. s.	Maye.	10	8	52.2	11.8	4.0	Tow.	2	60	1910	Pascagoula, Miss.	Houston, Tex.
91897		Ga. s.	May Flower.	9	6	50.0	14.0	2.8	Frt.	2	5	1886	Calvert County, Md.	Annapolis, Md.
210160		Ga. s.	May Flower.	13	11	37.6	10.2	2.2	Pas.	2	32	1911	Jacksonville, Fla.	Beaufort, S. C.
92818		Ga. s.	May Flower.	14	9	40.7	11.3	4.8	Tow.	1	20	1891	Seattle, Wash.	Seattle, Wash.
216158		*Ga. p.	Mayflower.	30	26	38.6	12.2	2.2	Tow.	1	18	1918	Poplar Bluff, Mo.	St. Louis, Mo.
92137		Ga. s.	Mayflower.	9	6	36.7	13.3	3.2	Fsh.	1	20	1889	Sunshine, Wash.	Ketchikan, Alaska.
92548		Ga. s.	Mayflower.	10	10	53.0	15.0	3.0	Frt.	5	1893	St. Peters, Md.	Norfolk, Va.
93136		Ga. s.	Mayflower.	14	9	52.8	15.4	3.6	Frt.	2	50	1901	Cedar Bay, Tex.	Galveston, Tex.
93259		Ga. s.	Mayflower.	11	10	37.4	11.7	3.1	Pas.	2	1902	Key West, Fla.	Key West, Fla.
204218		Ga. s.	Mayflower.	14	10	55.0	12.0	4.2	Pas.	2	50	1907	Sturgeon Bay, Wis.	Chicago, Ill.
204422		Ga. s.	Mayflower.	11	7	36.0	9.3	3.3	Fsh.	1	10	1907	Ballard, Wash.	Ketchikan, Alaska.
208118		Ga. s.	Mayflower.	8	5	35.3	12.2	3.2	Frt.	1	10	1910	Nukleek, Alaska.	Nome, Alaska.
208889		Ga. s.	Mayflower.	7	5	35.0	7.7	3.0	Tow.	1	10	1908	Newport, Wash.	Seattle, Wash.
210275		Ga. s.	Mayflower.	14	10	50.5	9.5	2.8	Frt.	1	40	1912	Port Orchard, Wash.	Do.
212292		Ga. s.	Mayflower.	15	10	44.4	12.2	5.0	Frt.	2	20	1908	Solomons, Md.	Baltimore, Md.
212512		Ga. s.	Mayflower.	15	12	45.3	11.6	4.0	Frt.	1	25	1914	Norfolk, Va.	Norfolk, Va.
213449		Ga. s.	Mayflower.	12	11	33.5	9.4	3.9	Fsh.	2	20	1915	Detroit, Mich.	Milwaukee, Wis.
214900		Ga. s.	Mayflower.	8	6	37.3	9.0	3.9	Pas.	1	20	1916	Marshfield, Ore.	Marshfield, Ore.
214647		Ga. s.	Mayflower.	13	11	34.1	10.8	4.1	Oys.	2	16	1916	Oyster Bay, N. Y.	New York, N. Y.
217967		Ga. s.	Mayport.	11	9	39.5	11.0	4.4	Fsh.	1	40	1919	Jacksonville, Fla.	Jacksonville, Fla.
208253		Ga. s.	May Queen.	14	12	45.9	10.8	4.4	Fsh.	3	1906	St. Joseph, Mich.	Chicago, Ill.
92286		Ga. s.	May Saline.	9	9	52.0	14.0	3.0	Oys.	3	1890	Madison, Md.	Reedville, Va.
204630		Ga. s.	May F. Patterson.	85	38	82.0	22.0	6.4	Frt.	1	1907	Essex, Mass.	Jacksonville, Fla.
92964		Ga. s.	Mayme.	6	6	54.0	13.0	2.3	Tow.	2	1899	Fairport, Va.	Newport News, Va.
202573		Ga. s.	Mayme Sheppard.	6	6	30.8	12.1	4.0	Pas.	1	1905	Atlantic City, N. J.	Philadelphia, Pa.
210908		Ga. s.	Mayo First.	36	18	56.5	16.2	7.0	Frt.	3	45	1918	Ellsworth, Me.	Boston, Mass.
200118		Ga. s.	Mears.	13	9	54.0	11.0	5.0	Msc.	1	16	1903	Jenkins Bridge, Va.	Petersburg, Va.
215173		Ga. s.	Meda.	7	5	29.2	9.8	5.2	Frt.	2	18	1910	Port Townsend, Wash.	Seattle, Wash.
212426		Ga. s.	Mediator.	12	10	38.0	11.6	4.0	Pas.	1	40	1902	South Boston, Mass.	Providence, R. I.
93242		Ga. s.	Medomak.	24	22	51.1	11.4	5.8	Cod.	6	1902	Bristol, Me.	Gloucester, Mass.
217767		Ga. s.	Medric.	31	11	61.2	14.3	7.0	Fsh.	6	45	1919	East Boothbay, Me.	Boothbay, Me.
211947		Ga. s.	Meta.	7	5	38.5	9.6	3.6	Pas.	2	1914	Columbus, Ga.	Tampa, Fla.
207408		Ga. s.	Meiba.	11	11	40.5	10.9	4.6	Pas.	2	24	1910	Thomaston, Me.	Salem, Mass.
213424		Ga. y.	Melissa.	29	20	58.5	13.3	5.0	Yct.	1	75	1915	Jacksonville, Fla.	Jacksonville, Fla.
215112		Ga. s.	Melvin J.	5	5	28.6	9.2	3.3	Frt.	2	15	1911	Little Snamico, Wis.	Milwaukee, Wis.
93192		Ga. s.	Melvin D. Nutter.	12	7	55.0	15.0	3.8	Frt.	2	10	1901	Oriole, Md.	Norfolk, Va.
91777		Ga. s.	Melvin Morris.	10	9	39.1	12.1	3.8	Fsh.	2	1884	Smyrna, N. C.	Charleston, S. C.
92142		Ga. s.	Melvina.	41	27	62.0	22.3	3.2	Frt.	2	25	1890	San Francisco, Cal.	San Francisco, Cal.
92771		Ga. s.	Melvina.	5	5	26.0	12.0	2.8	Fsh.	1	1892	Cape May, N. J.	Bridgeton, N. J.
210723		Ga. s.	Melvina.	12	10	33.7	11.2	4.4	Pas.	1	20	1912	Brooklyn, N. Y.	New York, N. Y.
211644		Ga. s.	Memories.	10	9	28.4	9.7	4.4	Pas.	1	15	1913	East Providence, R. I.	Providence, R. I.
209290		Ga. s.	Menhaden.	28	14	55.0	18.2	4.3	Fsh.	14	45	1911	Morehead City, N. C.	Beaufort, N. C.
213160		Ga. s.	Menlo.	23	15	47.4	13.8	5.6	Fsh.	7	35	1915	Everett, Wash.	Seattle, Wash.
214888		Ga. s.	Menlo.	14	12	38.9	9.3	3.4	Pas.	1	1917	Arkansas City, Ark.	St. Louis, Mo.
211908		Ga. s.	Merce.	7	5	31.1	9.0	4.4	Tow.	1	16	1914	Tottenville, Wash.	Astoria, Ore.
155201		Ga. s.	Mercedes.	26	11	48.6	16.2	5.2	Cod.	8	45	1891	Tottenville, N. Y.	Boston, Mass.
215962		Ga. s.	Mercedes.	20	9	48.7	15.0	5.7	Fsh.	2	50	1918	San Diego, Cal.	San Diego, Cal.
215484		Ga. s.	Mercoer.	29	24	61.2	12.8	5.3	Pas.	1	110	1917	Seattle, Wash.	Seattle, Wash.
206651		Ga. s.	Mercury.	60	41	68.8	17.4	7.5	Fsh.	2	75	1912	do.	Do.
206421		*Ga. p.	Merodosia Fisher.	13	13	50.0	10.0	2.5	Pas.	3	20	1909	Beardstown, Ill.	Peoria, Ill.
92907		Ga. s.	Mergus.	12	11	35.2	13.6	3.7	Msc.	1	1889	Bay Shore, N. Y.	New York, N. Y.
215853		Ga. s.	Meridian.	34	27	53.1	14.6	6.7	Fsh.	7	1917	Tacoma, Wash.	Seattle, Wash.
207619		Ga. v.	Meridrud.	19	17	48.0	11.4	5.3	Yct.	3	40	1910	New York, N. Y.	Boston, Mass.

1 Formerly ga. s. Mabel T.

2 Formerly sch. y. Oriole.

MERCHANT MOTOR VESSELS OF THE UNITED STATES—Continued.

Official No.	Signal letters.	Rig.	Name of vessel.	Gross tonnage.	Net tonnage.	Length.	Breadth.	Depth.	Service.	Crew.	Indicated horsepower.	When built.	Where built.	Home port (where permanent document issues).
92468		Ga. s.	Mildred Goudy.....	24	22	44.5	16.1	3.9	Frt.	1	1892	Kennebunk, Me.....	Portland, Me.
206901		Ga. s.	Mildred H.....	14	9	48.4	9.4	3.1	Pas.	2	27	1909	Astoria, Ore.....	Portland, Ore.
92511		Ga. s.	Mildred Hall.....	14	13	42.0	16.0	4.0	Fsh.	1	30	1893	Bayport, N. Y.....	New York, N. Y.
206450		Ga. s.	Mildred J.....	18	5	41.6	15.8	4.8	Cod.	3	24	1911	Friendship, Me.....	Vineyard Haven, Mass.
217874		*Ga. p.	Mildred M.....	13	13	52.0	9.0	2.0	Pas.	2	10	1918	Creston, W. Va.....	Pittsburgh, Pa.
200011		Ga. s.	Mildred Robinson.....	121	78	98.4	24.2	11.4	Fsh.	19	25	1903	Essex, Mass.....	Gloucester, Mass.
93228		Ga. s.	Mildred S.....	8	8	30.0	12.0	3.6	Pas.	1	1	1901	Atlantic City, N. J.....	Philadelphia, Pa.
213329		Ga. s.	Mildred S.....	7	6	41.0	9.8	4.5	Wrk.	2	7	1897	Georgetown, S. C.
210284		Ga. s.	Mildred Z.....	6	5	28.8	11.1	3.6	Fsh.	1	1	1912	Patohogue, N. Y.....	Greensport, N. Y.
92306	KJTR	Ga. y.	Milbete.....	27	26	52.0	16.4	6.9	Yct.	3	3	1890	Boston, Mass.....	Reedville, Va.
207164		Ga. s.	Milk Maid.....	12	8	48.0	10.4	4.7	Fsh.	1	40	1909	Sacramento, Cal.....	San Francisco, Cal.
208700		Ga. s.	Milky Way.....	15	10	46.0	10.2	3.4	Pas.	2	2	1911	Ballard, Wash.....	Seattle, Wash.
210873		*Ga. p.	Mill Boy.....	12	12	64.0	10.0	2.7	Frt.	2	18	1912	Wolf Creek, Ky.....	Louisville, Ky.
16973		Ga. s.	Millard F. Houseman.....	15	5	42.9	15.3	3.5	Oya.	2	2	1885	Greenville, N. J.....	Patohogue, N. Y.
212302		*Ga. p.	Miller.....	11	10	56.7	12.9	2.2	Pas.	2	45	1914	Pine Bluff, Ark.....	St. Louis, Mo.
217917		Ga. s.	Millers Bay.....	17	15	31.7	9.2	4.1	Fsh.	2	12	1919	Seattle, Wash.....	Seattle, Wash.
206650		Ga. s.	Millicoma.....	14	11	55.0	11.0	2.4	Pas.	1	30	1899	Marshfield, Ore.....	Marshfield, Ore.
91633		Ga. s.	Millie.....	12	8	42.0	11.5	4.9	Pas.	2	2	1883	San Francisco, Cal.....	San Francisco, Cal.
92055		Ga. s.	Millie.....	10	9	31.0	14.0	5.0	Frt.	2	2	1888	Hyannis, Mass.....	Provincetown, Mass.
92285		Ga. s.	Millie.....	18	17	41.2	14.8	5.0	Frt.	1	16	1888	Mystic, Conn.....	Providence, R. I.
201643		Ga. s.	Millie.....	28	14	45.6	18.0	4.7	Frt.	2	12	1903	Hobe Sound, Fla.....	Tampa, Fla.
92990		Ga. s.	Millie M.....	9	7	38.8	13.6	6.2	Frt.	1	1	1895	Machias, Me.....	Eastport, Me.
91348		Ga. s.	Milville.....	20	17	49.0	12.0	5.0	Pas.	3	3	1891	Camden, N. J.....	Wilmington, Del.
213011		Ga. s.	Milville.....	22	15	43.5	12.9	5.6	Fsh.	7	20	1915	Tacoma, Wash.....	Seattle, Wash.
92185		Ga. s.	Milton.....	8	4	44.6	14.2	4.9	Tow	2	2	1890	Porter, Ore.....	San Francisco, Cal.
214438		*Ga. p.	Milton.....	44	44	100.0	18.2	3.0	Pas.	14	50	1916	Clarrington, Ohio.....	Pittsburgh, Pa.
207354		Ga. s.	Milton D.....	12	11	49.3	12.4	3.0	Pas.	2	28	1910	St. Joseph, Mich.....	Grand Haven, Mich.
93299		Ga. s.	Milton S. Lankford.....	18	18	63.5	17.6	4.8	Frt.	10	10	1902	Ortolo, Md.....	Elizabeth City, N. C.
207396		Ga. y.	Milwim.....	51	30	74.1	13.7	6.8	Yct.	5	100	1910	Boston, Mass.....	New York, N. Y.
215476		*Ga. p.	Mims.....	25	25	51.1	12.0	1.8	Tow.	1	16	1917	Dardanelle, Ark.....	St. Louis, Mo.
90996		Ga. s.	Minnie Davis.....	27	17	53.0	16.6	6.0	Frt.	6	6	1876	Bristol, Me.....	Eastport, Me.
202476		Ga. s.	Mindanao.....	23	21	56.7	10.8	4.3	Pas.	1	1	1903	Athens, N. Y.....	Miami, Fla.
205827		Ga. s.	Mindora.....	12	10	30.3	9.2	3.0	Fsh.	4	15	1908	Manitowoc, Wis.....	Gloucester, Mass.
127517	KQRV	Ga. y.	Mindoro.....	44	38	51.9	17.0	8.1	Yct.	5	5	1900	New York, N. Y.....	Salem, Mass.
215811		Ga. s.	Mine.....	6	6	29.8	8.7	4.0	Fsh.	1	16	1917	Ketchikan, Alaska.....	Ketchikan, Alaska.
92269		Ga. s.	Mineola.....	7	6	29.5	13.5	3.4	Msc.	1	1	1891	Merrick, N. Y.....	Patohogue, N. Y.
93362		Ga. s.	Mineola.....	23	10	43.0	15.9	7.0	Fsh.	8	8	1903	East Boothbay, Me.....	Gloucester, Mass.
92405		Ga. s.	Minnerva.....	9	8	33.1	12.2	5.5	Fsh.	5	5	1892	Boothbay, Me.....	Machias, Me.
93119		Ga. s.	Minnerva.....	16	9	42.0	15.3	6.3	Fsh.	4	4	1901	East Boothbay, Me.....	Portland, Me.
212332	LDMN	Ga. y.	Minnerva.....	55	37	73.0	14.0	8.0	Yct.	3	45	1914	Stamford, Conn.....	New York, N. Y.
215468		*Ga. s.	Minnerva.....	22	13	48.2	15.0	6.0	Fsh.	3	43	1917	Rockport, Mass.....	Boston, Mass.
216191		Ga. s.	Minette.....	9	9	32.4	7.2	1.8	Pas.	1	7	1918	Newport, Ark.....	St. Louis, Mo.
203883		Ga. s.	Minn.....	8	5	28.7	9.5	3.4	Pas.	1	12	1907	Ballard, Wash.....	Cordova, Alaska.
203034		Ga. y.	Minna.....	27	26	51.3	11.0	5.7	Yct.	2	2	1906	Boston, Mass.....	Boston, Mass.
217750		Ga. s.	Minnahaha.....	150	98	96.3	22.0	9.9	Fsh.	5	195	1919	Bellingham, Wash.....	Seattle, Wash.
206833		Ga. s.	Minnneapolis.....	20	13	39.5	13.3	4.8	Fsh.	7	35	1909	Dockton, Wash.....	Tacoma, Wash.
207467		Ga. s.	Minnahaha.....	9	8	35.5	7.1	3.5	Pas.	2	20	1907	Alton, Ill.....	St. Louis, Mo.
206178		Ga. s.	Minnahaha.....	14	10	49.3	13.4	3.7	Frt.	2	20	1910	St. Petersburg, Fla.....	Tampa, Fla.
212306		Ga. y.	Minnemac II.....	57	34	72.6	14.5	7.5	Yct.	3	100	1914	Boston, Mass.....	Chicago, Ill.
207491	LBWV	Ga. y.	Minnesota.....	54	36	68.0	20.1	5.6	Yct.	7	40	1910	Trenton, N. J.....	Newark, N. J.
91542		Ga. s.	Minnie.....	12	8	40.9	14.1	3.8	Frt.	2	2	1883	Smyrna, N. C.....	Washington, N. C.
92781		Ga. s.	Minnie.....	11	10	27.9	13.5	4.4	Cod.	3	12	1897	Tisbury, Mass.....	Perth Amboy, N. J.
202971		Ga. s.	Minnie.....	14	10	43.3	12.0	4.4	Fsh.	1	1	1906	Ballard, Wash.....	Juneau, Alaska.
208079		Ga. s.	Minnie.....	16	11	39.0	12.8	4.5	Fsh.	6	18	1910	Dockton, Wash.....	Seattle, Wash.
206444		Ga. s.	Minnie.....	13	8	33.0	11.1	3.6	Fsh.	5	20	1911	Seattle, Wash.....	Do.
210266		Ga. s.	Minnie.....	7	7	34.7	11.2	4.0	Fsh.	1	16	1912	Excursion Inlet, Alaska.....	Juneau, Alaska.
211867		Ga. s.	Minnie.....	9	6	35.2	10.3	4.6	Fsh.	2	30	1913	Los Angeles, Cal.....	Los Angeles, Cal.
210623		Ga. s.	Minnie.....	7	5	31.6	8.4	3.1	Fsh.	1	12	1912	Pt. Townsend, Wash.....	Seattle, Wash.
214922		Ga. s.	Minnie B.....	69	55	75.5	18.0	8.2	Frt.	5	125	1917	Seattle, Wash.....	Do.
92971		Ga. s.	Minnie C.....	43	41	68.2	19.4	5.6	Frt.	2	2	1899	Greensport, N. Y.....	Greensport, N. Y.
217625		Ga. s.	Minnie C.....	7	6	29.4	9.5	3.5	Pas.	3	12	1913	Newark, N. J.....	Newark, N. J.
16498		Ga. s.	Minnie Chase.....	34	32	54.1	19.1	5.7	Frt.	2	13	1863	Fall River, Mass.....	Castine, Me.
90155		Ga. s.	Minnie Davis.....	14	13	46.6	14.6	5.2	Fsh.	3	3	1870	Bristol, Me.....	Boston, Mass.
216221		Ga. s.	Minnie F.....	31	21	60.0	14.2	6.6	Frt.	6	30	1917	Los Angeles, Cal.....	Los Angeles, Cal.
205070		Ga. s.	Minnie H.....	8	6	30.0	12.2	2.6	Frt.	1	1	1907	Michigan City, Ind.....	Chicago, Ill.
207729		Ga. s.	Minnie H.....	13	9	52.0	11.5	4.3	Pas.	1	70	1908	Houston, Tex.....	Houston, Tex.
202555		Ga. s.	Minnie Ha Ha.....	17	14	43.6	12.4	4.7	Tow.	3	65	1902	Brooklyn, N. Y.....	New York, N. Y.
214000		Ga. s.	Minnie K.....	9	7	27.0	9.5	4.8	Fsh.	1	8	1916	Wrangell, Alaska.....	Wrangell, Alaska.
92461		Ga. s.	Minnie May.....	20	13	56.0	17.0	4.1	Msc.	3	10	1892	St. Peters, Md.....	Cape Charles, Va.
218134		Ga. s.	Minnie Marvin.....	7	5	31.5	8.3	4.1	Fsh.	2	12	1919	Bellingham, Wash.....	Seattle, Wash.
202820		Ga. s.	Minnie Mitchell.....	8	6	34.8	7.6	2.6	Pas.	1	1	1905	Marshfield, Ore.....	Marshfield, Ore.
91636		Ga. s.	Minnie S.....	26	22	64.3	18.4	5.3	Frt.	1	30	1883	Solomons Island, Md.....	Philadelphia, Pa.
203620		Ga. s.	Minnie S.....	10	9	35.6	10.0	3.0	Frt.	1	30	1906	Charlevoix, Mich.....	Grand Haven, Mich.

1 Formerly ga. y. Graydon.

2 Formerly ga. y. Bonheur.

† Oil engine.

MERCHANT MOTOR VESSELS OF THE UNITED STATES—Continued.

Official No.	Signal letters.	Rig.	Name of vessel.	Gross tonnage.	Net tonnage.	Length.	Breadth.	Depth.	Service.	Crew.	Indicated horsepower.	When built.	Where built.	Home port (where permanent licenses).
212525		Ga. s.	Minnie S.	11	11	31.0	9.0	3.0	Pas.	1		1906	Charlevoix, Mich.	Chicago, Ill.
215927		Ga. s.	Minnie S.	26	17	54.2	14.0	6.8	Msc.	0	75	1917	Brooklyn, N. Y.	New York, N. Y.
91937		Ga. s.	Minnie V.	6	6	30.5	13.8	3.4	Frt.	1		1887	Patchogue, N. Y.	Greenport, N. Y.
92799		Ga. s.	Minnie J. Moger	6	14	41.0	14.4	4.0	Frt.	2		1897	Crittenden, Va.	Norfolk, Va.
213413		Ga. s.	Minnie V. Pope.	35	31	43.6	15.0	8.2	Frt.	2		1915	Bristol, R. I.	New Bedford, Mass.
93323		Ga. s.	Minnie and Maud.	20	17	51.6	18.0	4.4	Frt.	1	13	1902	Elizabeth City, N. C.	Manteo, N. C.
145499		Ga. s.	Minta.	14	13	37.6	13.4	5.1	Pas.	2		1879	East Boston, Mass.	Annapolis, Md.
211984	LDJQ	Ga. y.	Mione.	32	26	54.2	13.4	5.9	Yct.	7	35	1911	Bayhead, N. J.	Boston, Mass.
210786		Ga. s.	Mira.	15	14	48.5	9.0	2.6	Pas.	1		1912	Grafton, Ill.	St. Louis, Mo.
213680		Ga. s.	Mira W.	13	12	40.4	9.3	3.6	Pas.	1	16	1915	Clarendon, Ark.	Do.
93266		Ga. s.	Miram.	11	10	42.9	14.3	5.4	Pas.	1		1902	Fort Republic, N. J.	Tuckerton, N. J.
93080		Ga. s.	Miram.	14	9	50.0	13.8	3.2	Frt.	2		1900	Charlotte Harbor, Fla.	Tampa, Fla.
204158	KWCT	Ga. y.	MIRAMAR	44	39	64.4	15.0	6.1	Yct.	2		1907	Long Island City, N. Y.	Brownsville, Tex.
207387	LBKW	Ga. y.	MIRAMAR	106	72	100.5	17.1	8.5	Yct.	10	200	1910	New York, N. Y.	Philadelphia, Pa.
206928		Ga. y.	MIRAMAR	96	61	87.0	17.0	6.0	Yct.	7		1912	Manitowoc, Wis.	Do.
214693		Ga. s.	Miranda II.	12	7	37.3	10.8	5.3	Frt.	3	30	1917	Portland, Me.	Portland, Me.
209787		Ga. s.	Mirene.	46	34	61.4	20.2	6.5	Frt.	4	80	1912	North Bend, Oreg.	Astoria, Ore.
204501		Ga. s.	Miram.	26	9	38.2	11.5	2.6	Oys.	1		1907	Shellbluff, Ga.	Brunswick, Ga.
210237		Ga. s.	Mitror.	11	10	53.0	18.0	4.2	Frt.	2	50	1912	Morgan City, La.	New York, N. Y.
213676		Ga. s.	Mitrc.	11	9	41.4	9.3	6.0	Pas.	1	40	1915	St. Louis, Mo.	St. Louis, Mo.
204048	KWBS	Ga. y.	Mischief.	19	13	50.8	12.7	7.2	Yct.	2		1907	Boston, Mass.	Marblehead, Mass.
212682		Ga. s.	Mischief.	8	7	30.0	9.2	3.6	Fsh.	5	9	1900	Manitowoc, Wis.	Milwaukee, Wis.
215896		Ga. s.	Mishap.	17	6	27.8	7.0	2.5	Fsh.	1	8	1912	Detroit Harbor, Wis.	Do.
209944		Ga. y.	Missabe.	16	15	42.5	11.2	4.6	Yct.	1	26	1909	Port Clinton, Ohio	Tampa, Fla.
215462		Ga. y.	Missawit.	41	36	64.1	14.4	6.4	Yct.	2	80	1917	Seattle, Wash.	Seattle, Wash.
204152	KWCCQ	Ga. y.	Miss Donnts.	41	28	84.9	12.6	6.1	Yct.	3		1907	New York, N. Y.	New Haven, Conn.
208924		Ga. s.	Miss Stepple.	18	12	43.0	12.5	5.5	Frt.	4	50	1907	Apalachicola, Fla.	Apalachicola, Fla.
207771		Ga. s.	Mislon.	13	8	42.4	10.0	3.6	Pas.	1		1910	Sacramento, Cal.	Wrangell, Alaska.
206811		Ga. s.	Minston Rock.	12	8	38.6	12.5	4.8	Frt.	1		1911	San Francisco, Cal.	San Francisco, Cal.
216772		Ga. s.	Mississinewa.	12	11	47.4	8.1	4.0	Pas.	1	32	1918	Lafayette, Ind.	Evansville, Ind.
217805		Ga. s.	Mississippi.	6	6	39.4	10.0	2.8	Frt.	1	18	1900	New Orleans, La.	Port Arthur, Tex.
91217		Ga. s.	Mist.	9	5	31.3	11.1	3.3	Frt.	1		1880	Canarste, N. J.	Patchogue, N. Y.
203605		Ga. s.	Mistletoe.	18	12	54.2	12.0	3.3	Pas.	1		1906	Texas City, Tex.	Baltimore, Md.
92361		Ga. s.	Mistral.	12	11	35.3	14.8	4.4	Pas.	2	24	1895	Mystic, Conn.	New York, N. Y.
92651		Ga. y.	Mistral.	33	31	61.0	14.4	7.8	Yct.	2		1895	Chicago, Ill.	Chicago, Ill.
93286		Ga. s.	Mitchell.	14	10	49.5	11.6	4.7	Fsh.	3	32	1902	Tacoma, Wash.	Juneau, Alaska.
217263		Ga. s.	Mitchell.	15	6	42.4	12.2	2.7	Frt.	2	16	1918	Wittman, Md.	Baltimore, Md.
206325		Ga. s.	Mitchell E.	19	10	32.4	12.2	4.5	Fsh.	1	13	1908	Everett, Wash.	Ketchikan, Alaska.
91278		Ga. s.	Mizpah.	5	5	23.2	11.0	3.8	Fsh.	4		1890	Stonington, Conn.	Newport, R. I.
91666		Ga. s.	Mizpah.	12	11	33.0	14.0	3.0	Oys.	1	10	1894	New Bedford, Mass.	Greenport, N. Y.
92519		Ga. s.	Mizpah.	7	5	27.0	12.0	4.2	Fsh.	2		1898	Noank, Conn.	Perth Amboy, N. J.
92637		Ga. s.	Mizpah.	8	6	40.9	11.6	5.3	Frt.	2		1878	Eastport, Me.	Eastport, Me.
92667		Ga. s.	Mizpah.	13	7	44.9	15.8	3.9	Oys.	3		1895	Bay St. Louis, Miss.	Gulfport, Miss.
92763		Ga. s.	Mizpah.	18	9	46.0	14.6	4.0	Frt.	1		1897	Salisbury, Md.	Newport News, Va.
212177		Ga. s.	Mizpah.	14	9	41.7	11.8	4.4	Pas.	1	25	1914	Riverview, Fla.	Jacksonville, Fla.
218273		Ga. p.	Mobridge.	23	23	58.4	15.4	2.9	Frt.	1		1915	Mobridge, S. Dak.	Pembina, N. Dak.
210646		Ga. s.	Moo.	7	5	40.0	11.7	3.2	Frt.	1	15	1892	Crisfield, Md.	Crisfield, Md.
209113		Ga. p.	Mocket.	14	14	55.0	12.0	3.0	Tow.	2	40	1911	New Boston, Ill.	Dubuque, Iowa.
93281		Ga. s.	Mocking Bird.	11	7	36.4	9.0	3.7	Fsh.	1	30	1902	Whatcom, Wash.	Pt. Townsend, Wash.
91139		Ga. s.	Moe Mitchell.	9	8	30.8	13.2	3.1	Frt.	1		1879	Patchogue, N. Y.	Patchogue, N. Y.
201782		Ga. p.	Mohawk.	8	8	50.0	10.0	2.1	Pas.	1		1905	Terre Haute, Ind.	Evansville, Ind.
206628	LBFQ	Ga. y.	Mohawk.	20	20	49.9	11.0	9.2	Yct.	1		1909	Baltimore, Md.	Washington, D. C.
206998		Ga. s.	Mohawk.	13	10	44.2	11.0	3.3	Frt.	2	40	1909	Southport, N. C.	Wilmington, N. C.
207932		Ga. s.	Mohawk.	14	11	35.7	10.1	4.2	Msc.	2	30	1905	New Berlin, Fla.	Jacksonville, Fla.
208087		Ga. s.	Mohawk.	10	8	31.0	10.0	2.5	Pas.	1	12	1910	Merritt, Fla.	St. Augustine, Fla.
213188		Ga. s.	Mohawk.	6	5	43.4	7.2	2.9	Pas.	1	15	1915	Branson, Mo.	St. Louis, Mo.
213643		Ga. s.	Mohawk.	12	8	39.5	12.4	4.4	Frt.	4	25	1914	Fernandina, Fla.	Brunswick, Ga.
216586	LMDW	Ga. s.	MOHAWK	369	274	145.0	23.3	12.0	Tnk.	6		1918	Jacksonville, Fla.	Port Arthur, Tex.
217420		Ga. s.	Mohawk.	48	38	58.9	18.8	5.3	Frt.	1	36	1918	Sealevel, N. C.	Beaufort, N. C.
214781		Ga. s.	Motra.	39	32	56.7	15.2	6.8	Frt.	7	50	1917	Tacoma, Wash.	Portland, Oreg.
93043		Ga. s.	Mokoli.	58	39	80.0	18.2	6.8	Pas.	4		1878	San Francisco, Cal.	Honolulu, Hawaii.
91864		Ga. s.	Mollie.	5	5	24.3	11.5	3.4	Frt.	1	8	1886	Bourne, Mass.	New Bedford, Mass.
205855		Ga. s.	Mollie.	11	5	45.0	10.0	3.3	Frt.	1	37	1908	Crittenden, Va.	Norfolk, Va.
208660		Ga. y.	Mollie.	16	14	43.2	11.3	6.9	Yct.	3	25	1911	Stamford, Conn.	New York, N. Y.
203857		Ga. s.	Mollie B.	9	7	60.8	11.5	2.5	Pas.	2		1906	Houston, Tex.	Houston, Tex.
92724		Ga. s.	Mollie Brittain.	8	6	40.3	11.9	3.1	Frt.	1		1896	Crittenden, Va.	Norfolk, Va.
213429		Ga. p.	Mollie E.	6	6	37.4	8.6	2.4	Tow.	1	16	1912	Bromley, Ky.	Pittsburgh, Pa.
92775		Ga. s.	Mollie Lee.	47	29	68.6	26.5	3.6	Frt.	5		1897	Bayou Talla, Miss.	Gulfport, Miss.
201725		Ga. s.	Mollie M.	15	13	48.2	16.3	3.0	Oys.	4	40	1905	Patchogue, N. Y.	Patchogue, N. Y.
91961		Ga. s.	Mollie S. Bell.	10	10	49.5	13.4	3.3	Frt.	1	5	1887	Somerset County, Md.	Manteo, N. C.
200794		Ga. s.	Mollie V. Leonard.	59	46	82.5	22.8	6.1	Frt.	3		1904	Cambridge, Md.	Reedville, Va.
90801		Ga. s.	Molly.	8	8	35.4	13.8	3.0	Oys.	2		1875	Poughkeepsie, N. Y.	Bridgeport, Conn.
202079		Ga. s.	Molly.	8	8	31.8	13.4	5.0	Frt.	1	24	1905	Osterville, Mass.	Vineyard Haven, Mass.

‡ Formerly sch. y. Trinculo.
 † Formerly ga. y. Lillian II.

‡ Formerly ga. y. Marigold.
 † Formerly ga. y. Yeal.

‡ Formerly ga. s. Comet A.
 † Formerly ga. s. Tom Thomson.

† Oil engine.
 ‡ Composita.

MERCHANT MOTOR VESSELS OF THE UNITED STATES—Continued.

Official No.	Signal letters.	Rig.	Name of vessel.	Gross tonnage.	Net tonnage.	Length.	Breadth.	Depth.	Service.	Crew.	Indicated horsepower.	When built.	Where built.	Home port (where permanent document issues).
208542		Ga. s.	Molly Lemon	8	8	28.6	8.0	3.2	Fsh.	2	12	1905	Manitowoc, Wis.	Milwaukee, Wis.
93061		Ga. s.	Mona	5	5	34.0	9.4	3.1	Frt.	2	20	1900	East Boothbay, Me.	Stonington, Me.
208515		Ga. s.	Mosagan	36	25	56.2	14.0	5.8	Fsh.	2	20	1911	Orcas, Wash.	Juneau, Alaska.
203503	LBDV	Ga. y.	Monaloe	104	60	115.2	15.8	9.8	Yct.	500	500	1909	Boston, Mass.	Chicago, Ill.
93005		Ga. s.	Monarch	127	83	103.0	24.8	10.8	Fsh.	19	100	1900	Essex, Mass.	Gloucester, Mass.
204137		Ga. y.	Monarch	22	20	49.5	11.6	5.5	Yct.	3	...	1907	New Haven, Conn.	Newark, N. J.
204590		Ga. s.	Monarch	12	8	42.1	10.3	3.5	Fsh.	1	25	1904	Grand Rapids, Mich.	Port Lavaca, Tex.
205541		Ga. s.	Monarch	9	8	42.1	11.7	4.1	Fsh.	3	...	1909	Erie, Pa.	Rochester, N. Y.
211045		Ga. s.	Monarch	20	14	43.3	13.6	4.3	Fsh.	20	1913	1913	Big Harbor, Wash.	Tacoma, Wash.
213012		Ga. p.	Monarch	23	19	39.6	11.6	2.5	Tow.	6	22	1919	Black Rock, Ark.	St. Louis, Mo.
216309		Ga. s.	Mondak, Jr.	20	13	53.6	22.2	3.3	Msc.	2	60	1918	Mondak, Mont.	Great Falls, Mont.
213535	LFMW	Ga. y.	Moneeka	28	22	57.5	11.9	5.6	Yct.	2	50	1915	Neponset, Mass.	Burlington, Vt.
205537		Ga. s.	Money Maker	14	10	50.0	15.3	3.0	Frt.	1	25	1908	South Mills, N. C.	Elizabeth City, N. C.
141266		Ga. s.	Monitor	94	52	92.7	22.6	8.0	Frt.	1	1993	1993	Port Angeles, Wash.	Seattle, Wash.
213122		Ga. p.	Monitor	36	26	63.6	23.2	3.1	Pas.	4	25	1915	Arrow Rock, Mo.	St. Louis, Mo.
213392		Ga. s.	Monitor	30	20	49.7	14.0	6.3	Fsh.	7	40	1916	Docketon, Wash.	Tacoma, Wash.
216024		Ga. s.	Monitor	14	12	32.0	11.5	3.8	Frt.	1	12	1918	Middleburg, Fla.	Jacksonville, Fla.
201085		Ga. s.	Monmouth	11	10	39.8	11.6	4.6	Msc.	4	...	1904	Bradley Beach, N. J.	Philadelphia, Pa.
211875		Ga. y.	Monon	18	12	53.4	10.1	4.6	Yct.	4	400	1917	New York, N. Y.	New Bedford, Mass.
209550		Ga. s.	Montana	8	6	42.0	9.6	3.0	Msc.	1	16	1912	Wit, N. C.	Washington, N. C.
210911		Ga. s.	Montana	36	24	65.5	13.0	8.0	Frt.	3	80	1911	Racine, Wis.	New York, N. Y.
211370		Ga. p.	Montana	50	50	101.5	22.6	4.0	Tow.	3	90	1913	Williston, N. Dak.	Pembina, N. Dak.
216448		Ga. s.	Montana	9	7	31.5	9.3	3.7	Frt.	1	15	1918	Bay Center, Wash.	Seattle, Wash.
212980		Ga. s.	Montara	25	17	44.5	13.5	5.9	Fsh.	8	30	1915	Gig Harbor, Wash.	Do.
205622		Ga. y.	Montclair	23	15	48.0	12.0	4.0	Yct.	1	32	1908	Tacoma, Wash.	Do.
91952	KDWH	Ga. s.	Monterey	126	119	96.5	28.0	7.5	Frt.	8	...	1887	Benicia, Cal.	San Francisco, Cal.
206480		Ga. s.	Monterey	9	6	37.5	10.5	4.2	Tow.	1	50	1911	Black Diamond, Cal.	Do.
91703		Ga. s.	Montesuma	73	53	73.3	24.2	5.9	Frt.	3	85	1874	San Francisco, Cal.	Do.
92667		Ga. s.	Montrose	7	7	40.0	13.5	3.0	Oys.	1	10	1899	Oriole, Md.	Cape Charles, Va.
205728		Ga. p.	Moonlight	13	8	46.0	10.7	2.5	Oys.	2	15	1907	Houma, La.	Morgan City, La.
210118		Ga. s.	Moonlight	13	9	45.0	12.3	5.0	Frt.	5	50	1912	Astoria, Ore.	Astoria, Ore.
211167		Ga. s.	Moonlight	21	14	42.1	13.7	5.7	Frt.	7	20	1913	Tacoma, Wash.	Tacoma, Wash.
212621		Ga. s.	Moonlight	10	7	41.1	11.0	4.7	Fsh.	4	40	1914	Los Angeles, Cal.	Los Angeles, Cal.
213222		Ga. s.	MOONLIGHT	12	11	40.5	9.8	2.9	Pas.	2	24	1914	Dubuque, Iowa.	Dubuque, Iowa.
216449		Ga. s.	Moonlight	9	8	38.0	10.4	4.0	Fsh.	1	12	1918	Hydaburg, Alaska.	Ketchikan, Alaska.
216596		Ga. s.	Moonlight	14	12	41.0	11.0	3.2	Fsh.	1	16	1918	Sitka, Alaska.	Juneau, Alaska.
214217	LGDB	Ga. s.	MOONLITE	1,955	1,380	252.0	43.7	21.2	Frt.	15	320	1916	Toledo, Ohio.	New York, N. Y.
210045		Ga. s.	Moose	9	9	38.7	9.3	4.2	Frt.	1	15	1905	Norfolk, Va.	Boston, Mass.
213070		Ga. s.	Moose	8	5	34.4	10.0	3.2	Frt.	1	12	(†)	Seattle, Wash.	Tacoma, Wash.
215486		Ga. s.	Moose	8	8	35.4	8.2	4.1	Pas.	0	10	1911	Seattle, Wash.	Seattle, Wash.
206477		Ga. s.	Moqui	14	12	36.0	8.3	3.9	Pas.	1	30	1902	Muskegon, Mich.	Grand Haven, Mich.
212011		Ga. s.	Morengen	25	17	47.8	14.9	6.4	Fsh.	8	50	1914	Tacoma, Wash.	Juneau, Alaska.
216352		Ga. p.	Morpantown	25	25	59.0	12.7	2.6	Tow.	3	15	1918	Morpantown, Ky.	Louisville, Ky.
202996		Ga. s.	Moris	7	6	23.6	8.3	3.7	Fsh.	2	8	1906	Marinette, Wis.	Milwaukee, Wis.
207623		Ga. s.	Morning Dip	7	6	28.3	8.7	3.3	Fsh.	1	14	1905	Leland, Mich.	Grand Haven, Mich.
90267		Ga. s.	Morning Light	13	12	44.3	15.4	3.6	Tow.	2	...	1873	Patchogue, N. Y.	Norfolk, Va.
90997		Ga. s.	Morning Light	35	33	67.8	22.4	4.6	Frt.	2	20	1876	Camden, N. J.	Crisfield, Md.
202668		Ga. s.	Morning Star	9	9	26.8	13.2	5.0	Fsh.	5	...	1906	Rockport, Mass.	Philadelphia, Pa.
207167		Ga. s.	Morning Star	10	10	34.0	9.6	4.0	Fsh.	2	12	1907	Two Rivers, Wis.	Milwaukee, Wis.
208543		Ga. s.	Morning Star	12	11	33.8	8.3	3.4	Fsh.	2	10	1904	Manitowoc, Wis.	Grand Haven, Mich.
209909		Ga. s.	Morning Star	30	20	58.4	14.2	6.6	Msc.	5	70	1911	Benton Harbor, Mich.	Chicago, Ill.
206577		Ga. s.	Morning Star	24	23	53.0	15.0	6.2	Fsh.	7	40	1912	Seattle, Wash.	Seattle, Wash.
210669		Ga. p.	Morning Star	14	14	56.0	10.5	2.7	Pas.	1	32	1912	Jopps, Ill.	St. Louis, Mo.
215719		Ga. s.	Morning Star	38	35	55.4	12.0	6.2	Msc.	5	140	1917	Benton Harbor, Mich.	Grand Haven, Mich.
215705		Ga. s.	Morris H.	15	10	47.9	10.5	3.6	Pas.	1	30	1917	Rainier, Ore.	Portland, Ore.
214789		Ga. s.	Morzhovoi	81	63	80.2	18.9	7.6	Fsh.	7	110	1917	Seattle, Wash.	Seattle, Wash.
203998		Ga. s.	Moselle	18	14	57.0	9.8	4.6	Frt.	2	80	1908	Michigan City, Ind.	Chicago, Ill.
92062		Ga. s.	Moslem	7	6	32.2	13.0	2.9	Pas.	2	...	1889	Amityville, N. Y.	New York, N. Y.
210146		Ga. s.	Mot.	26	25	64.4	16.4	3.2	Frt.	2	...	1912	Vanceboro, N. C.	Washington, N. C.
92368		Ga. s.	Motor	38	17	61.8	18.4	7.8	Fsh.	7	...	1903	Gloucester, Mass.	Boston, Mass.
216635		Ga. s.	MOTOR LAUNCH No. 10.	44	30	62.5	15.0	7.7	Tow.	1	150	1919	Philadelphia, Pa.	Philadelphia, Pa.
217752		Ga. s.	MOTOR LAUNCH No. 11.	41	28	62.5	15.0	7.7	Tow.	3	150	1919	do.	Do.
214134		Ga. s.	Mouette	13	12	33.5	13.5	4.5	Frt.	1	30	1909	East Providence, R. I.	Providence, R. I.
211706		Ga. s.	Mound City	7	6	35.0	8.0	2.6	Frt.	1	15	1913	Mound City, Ill.	St. Louis, Mo.
216058	LJWB	Ga. s.	Mount Hood	2,909	2,433	285.5	44.8	24.1	Frt.	26	1,000	1918	Portland, Ore.	Portland, Ore.
215798	LJQG	Ga. s.	Mount Rainier	2,397	1,913	263.8	48.0	23.8	Frt.	25	700	1917	Aberdeen, Wash.	New York, N. Y.
216217	LKPB	Ga. s.	Mount Shasta	2,904	2,429	285.5	44.8	24.1	Frt.	26	1,000	1918	Portland, Ore.	Do.
214389		Ga. s.	Mowaco	11	7	47.0	12.0	4.2	Frt.	2	40	1905	Muskegon, Mich.	Chicago, Ill.
212781		Ga. p.	Mozelle	29	22	50.7	12.0	2.5	Tow.	1	20	1915	Newport, Ark.	St. Louis, Mo.
202171		Ga. s.	Mt. Eden	12	8	44.1	12.8	3.4	Tow.	1	90	1907	San Francisco, Cal.	San Francisco, Cal.
204632		Ga. p.	Mountain Belle	13	13	56.5	13.0	2.2	Tow.	1	...	1907	Ironton, Ohio	Cincinnati, Ohio.
207625		Ga. p.	Mud Hen	13	9	34.9	11.8	4.0	Tow.	1	7	1910	Marietta, Wash.	Port Townsend, Wash.
216923		Ga. y.	Muirmaid V.	31	25	55.9	14.0	5.5	Yct.	1	200	1917	Rod Bank, N. J.	Perth Amboy, N. J.
204574		Ga. s.	Mukilteo	26	17	49.8	13.5	4.8	Tow.	2	...	1907	Mukilteo, Wash.	Port Townsend, Wash.

† Formerly st. s. Lydia Thompson.

‡ Formerly ga. p. Hope.

§ Formerly U. S. Navy launch.

¶ Oil engine.

‡ Unknown.

MERCHANT MOTOR VESSELS OF THE UNITED STATES—Continued.

Official No.	Signal letters.	Rig.	Name of vessel.	Gross tonnage.	Net tonnage.	Length.	Breadth.	Depth.	Service.	Crew.	Indicated horsepower.	When built.	Where built.	Home port (where permanent document issues).
						Feet.	Feet.	Feet.						
93291		Ga. s.	Muriel	7	6	30.0	11.6	3.3	Frt.	1		1902	Riverhead, N. Y.	Greenport, N. Y.
212845		Ga. s.	Muriel	15	10	37.2	12.6	5.0	Fas.	1	20	1910	New York, N. Y.	New York, N. Y.
216300		Ga. s.	Muriel	31	7	62.4	14.4	7.1	Fsh.	1	60	1918	East Boothbay, Me.	Boothbay, Me.
92939		Ga. s.	Murphy Girls	7	7	27.0	10.0	4.0	Fsh.	2		1899	Brewer, Me.	Portland, Me.
202943		Ga. s.	Murrelet	11	7	36.7	9.6	3.2	Fsh.	1	8	1906	Ballard, Wash.	Ketchikan, Alaska.
211164		Ga. s.	Murrelet	10	10	41.0	11.0	4.2	Fsh.	2	20	1911	Seattle, Wash.	Juneau, Alaska.
17269		Ga. s.	Music	11	10	35.0	14.0	4.0	Frt.	2		1861	New York, N. Y.	Norfolk, Va.
203510		Ga. s.	Music	15	10	51.0	11.6	4.5	Fas.	1	55	1906	Terminal Island, Cal.	Los Angeles, Cal.
206693		Ga. s.	Muskegon	13	9	58.0	9.6	3.8	Frt.	1		1903	Wayzata, Minn.	St. Paul, Minn.
93143		Ga. s.	Mustang	5	5	28.8	11.0	2.6	Fsh.	2		1885	Mustang Island, Tex.	Port Lavaca, Tex.
209967		Ga. s.	Muzon	29	19	52.4	15.9	6.2	Fah.	1		1912	Dockton, Wash.	Seattle, Wash.
92841		Ga. s.	Myakka	14	7	40.8	13.4	5.5	Tow.	3		1894	Morris Heights, N. Y.	Wilmington, Del.
204376		Ga. p.	My Boat	8	8	33.0	8.0	3.0	Fas.	1		1907	Cave in Rock, Ill.	Paducah, Ky.
206604		Ga. s.	My Choice	5	5	51.4	11.4	3.1	Fas.	2	36	1912	Rosedale, Miss.	New Orleans, La.
93211		Ga. s.	Myerdale	21	14	43.0	11.2	4.8	Frt.	2		1901	Atlantic City, N. J.	Pensacola, Fla.
215665	LJBQ	Ga. y.	Myru	27	15	59.4	11.0	4.9	Yct.	4	50	1892	Grand Rapids, Mich.	Newark, N. J.
213133	LFJC	Ga. y.	Myone	45	31	53.2	17.0	5.2	Yct.	2	36	1914	Miami, Fla.	Miami, Fla.
206813		Ga. s.	Myra	8	7	31.3	8.0	3.2	Fsh.	2	8	1907	Sturgeon Bay, Wis.	Milwaukee, Wis.
93199		Ga. s.	Myra Inman	11	8	37.0	14.8	4.0	Oys.	2		1901	Gloucester, Mass.	Boston, Mass.
216241		Ga. s.	Myra J. Wooster	46	17	63.5	16.2	7.2	Frt.	1	70	1918	Tremont, Me.	South West Harbor, Me.
93367		Ga. s.	Myrtle E.	8	8	31.0	10.8	5.3	Fsh.	1		1903	Bremen, Me.	Rockland, Me.
91335		Ga. s.	Myrtle	6	5	27.5	11.8	4.0	Fsh.	1	7	1875	Noank, Conn.	Providence, R. I.
92577		Ga. s.	Myrtle	6	6	25.7	12.0	3.9	Fsh.	1	12	1894	Osterville, Mass.	Vineyard Haven, Mass.
92674		Ga. s.	Myrtle	15	12	51.1	15.3	2.4	Frt.	2		1895	Matagorda, Tex.	Galveston, Tex.
93006		Ga. s.	Myrtle	43	32	69.7	20.8	6.0	Oys.	5		1900	Patchogue, N. Y.	Bridgeport, Conn.
93310		Ga. s.	Myrtle	9	9	30.0	11.7	5.7	Frt.	2		1902	Friendship, Me.	Belfast, Me.
206117		Ga. s.	Myrtle	14	10	45.3	12.3	3.4	Fas.	1	30	1908	Astoria, Ore.	Portland, Ore.
206779		Ga. s.	Myrtle	16	11	46.4	13.0	5.1	Frt.	1	80	1911	Oakland, Cal.	San Francisco, Cal.
209811		Ga. s.	Myrtle	23	15	42.9	13.5	6.2	Fsh.	3	32	1912	Seattle, Wash.	Seattle, Wash.
212294		Ga. s.	Myrtle	12	10	32.4	10.9	4.1	Prs.	1	16	1915	South Bend, Wash.	Do.
213579		Ga. y.	Myrtle	21	15	40.8	11.7	6.3	Yct.	2	50	1915	Elizabeth City, N. C.	Elizabeth City, N. C.
213692		Ga. s.	Myrtle	6	6	25.0	7.6	2.9	Fsh.	3	10	1915	Detroit Harbor, Wis.	Milwaukee, Wis.
215281		Ga. s.	Myrtle	7	5	38.0	9.7	3.6	Frt.	1	24	1912	Chicago, Ill.	Chicago, Ill.
215334		Ga. s.	Myrtle	18	15	41.8	12.4	5.4	Fsh.	4	20	1917	Seattle, Wash.	Ketchikan, Alaska.
216027		Ga. s.	Myrtle	14	9	39.0	11.3	6.0	Fsh.	7	16	1918	do.	Seattle, Wash.
217958		Ga. s.	Myrtle	9	7	34.2	8.9	4.6	Fsh.		16	1919	Port Orchard, Wash.	Do.
218278		Ga. p.	Myrtle	36	26	64.8	14.0	2.2	Tow.	1	60	1919	Cape Girardeau, Mo.	St. Louis, Mo.
202933		Ga. s.	Myrtle E.	16	8	43.0	13.0	6.4	Cod.	2	14	1906	Bremen, Me.	Vinalhaven, Me.
213083		Ga. s.	Myrtle Grove	7	5	38.4	10.4	3.6	Fas.	1	3	1913	Houma, La.	Morgan City, La.
207893		Ga. s.	Myrtle H.	11	7	31.9	8.4	3.3	Fas.	1	12	1910	Edison, Wash.	Pt. Townsend, Wash.
215623		Ga. s.	Myrtle H.	23	21	42.0	13.4	5.0	Fsh.	2	27	1917	Wrangell, Alaska	Wrangell, Alaska.
213303		Ga. s.	Myrtle May	12	8	33.0	11.0	4.7	Frt.	2	16	1915	Tacoma, Wash.	Tacoma, Wash.
215247		Ga. s.	Myrtle R.	13	11	47.6	10.9	4.7	Frt.	2	20	1917	Atlantic City, N. J.	Philadelphia, Pa.
213494		Ga. s.	Myrtle Soper	10	9	30.6	14.2	4.1	Fas.	1	20	1906	Barnegat, N. J.	Tuckerton, N. J.
210460		Ga. s.	Myrtle W.	9	8	43.2	8.5	3.3	Fas.	1	32	1912	Evansville, Ind.	St. Louis, Mo.
214990		Ga. s.	Myrtle Z.	8	8	28.2	8.6	3.1	Fsh.	2	10	1915	Little Suamico, Wis.	Milwaukee, Wis.
207426		Ga. s.	Myrtle E. Tyler	7	6	35.5	10.3	3.1	Frt.	1	16	1908	Fishing Creek, Md.	Crisfield, Md.
210528		Ga. s.	Myrtle and Thelma	14	8	47.2	10.8	4.4	Oys.	1	15	1912	Ruark, Va.	Cape Charles, Va.
204487		Ga. s.	Myrtle and Walter	6	6	28.9	9.9	5.1	Fsh.	3		1907	Brooklin, Me.	South West Harbor, Me.
92104		Ga. s.	Mystery	9	6	43.8	10.4	2.8	Fsh.	3		1888	Punta Gorda, Fla.	Key West, Fla.
201418		Ga. s.	Mystery	114	65	98.5	23.8	11.2	Fsh.	19	60	1904	Gloucester, Mass.	Gloucester, Mass.
201779		Ga. s.	Mystery	18	18	38.0	10.8	5.0	Cod.	5	27	1905	do.	Boston, Mass.
202059	KTVJ	Ga. y.	Mystery	137	113	103.5	25.0	14.7	Yct.	16	150	1905	South Boston, Mass.	New York, N. Y.
215183		Ga. y.	Mystery	20	14	61.4	9.5	5.0	Yct.	3	400	1917	New York, N. Y.	Do.
202049		Ga. s.	Mystic	9	8	41.0	9.3	4.3	Fas.	2		1905	Medford, Mass.	New Bedford, Mass.
202293		Ga. s.	Mystic	11	10	41.2	10.2	2.3	Fas.	1	6	1905	Georgiana, Fla.	St. Augustine, Fla.
210785		Ga. s.	Mystic	13	11	37.8	9.6	3.2	Frt.	1	14	1912	Gloucester, N. C.	New Bern, N. C.
213875		Ga. p.	Mystic	23	19	43.0	12.0	3.0	Fas.	1	20	1916	Rock Island, Ill.	Chicago, Ill.
N.														
215349		Ga. s.	N. Ardito	24	11	50.8	13.4	6.2	Fsh.	1	60	1917	San Francisco, Cal.	San Diego, Cal.
212687		Ga. s.	N. Estelle	15	7	43.0	12.0	3.6	Frt.	1	17	1914	Manns Harbor, N. C.	Norfolk, Va.
130585		Ga. s.	N. A. Rowe	16	15	41.9	14.9	6.2	Fsh.	6		1892	Boothbay, Me.	Gulport, Miss.
213333		Ga. s.	N. B. Broward	9	7	40.2	12.4	2.3	Fas.	1	28	1915	Davie, Fla.	Miami, Fla.
130921		Ga. s.	N. D. Tobey	12	8	38.0	8.1	3.8	Tow.	1		1901	Hadlock, Wash.	Seattle, Wash.
208985		Ga. s.	N. E. Wright	17	9	48.0	11.2	4.5	Oys.	2	20	1911	Deltaville, Va.	Norfolk, Va.
205819		Ga. s.	N. H. Heck	9	7	31.4	9.3	3.3	Frt.	1	18	1906	Key West, Fla.	Key West, Fla.
130556		Ga. s.	N. S. Gallup	29	28	50.5	19.1	5.3	Frt.	1	40	1891	New London, Conn.	New Bedford, Mass.
218302		Ga. s.	N. & K No. 2	18	11	49.6	12.3	5.7	Fsh.	6	50	1918	Los Angeles, Cal.	Los Angeles, Cal.
130836		Ga. s.	N. & S.	12	8	36.4	11.2	3.2	Fas.	1	15	1899	Seattle, Wash.	Cordova, Alaska.
207412		Ga. s.	N. & S.	19	14	38.8	12.7	4.6	Fsh.	7	32	1910	Tacoma, Wash.	Seattle, Wash.
218041		Ga. s.	N. by E.	10	7	32.4	10.0	4.9	Fsh.	1	16	1919	Aberdeen, Wash.	Do.

† Formerly ga. s. Legaz Bros.
 § Formerly sch. y. Elmina.

• Formerly ga. y. (a) Margaret.
 (b) Atlanta.

† Oil engine.

MERCHANT MOTOR VESSELS OF THE UNITED STATES—Continued.

Official No.	Signal letters.	Rig.	Name of vessel.	Gross tonnage.	Net tonnage.	Length.	Breadth.	Depth.	Service.	Crew.	Indicated Horsepower.	When built.	Where built.	Home port (where permanent document issues).
200276		Ga. s.	Naaman	7	5	28.0	11.0	6.0	Fah.	1		1903	Bremen, Me.	Portland, Me.
200668		Ga. s.	Nadi	14	10	39.4	12.1	3.8	Frt.	1		1912	St. Petersburg, Fla.	Tampa, Fla.
211144		Ga. y.	Nadia	20	13	43.4	12.2	4.5	Yct.	2	35	1913	South Jacksonville, Fla.	Newark, N. J.
91022		Ga. s.	Nadine	11	8	33.7	12.6	4.0	Msc.	1		1877	Greenport, N. Y.	Greenport, N. Y.
130484		Ga. s.	Nadir	8	8	28.6	10.0	6.5	Frt.	1		1800	Chelsea, Mass.	New London, Conn.
216947		Ga. s.	Nadra	11	8	42.7	10.3	3.5	Frt.	1	24	1911		Baltimore, Md.
157513		Ga. s.	Naganook	14	12	42.3	14.2	4.3	Frt.	1		1897	New York, N. Y.	New York, N. Y.
211847	LDIT	Ga. y.	Nahmeoka	84	57	64.0	20.7	8.3	Yct.	4	100	1913	Camden, N. J.	Newark, N. J.
130826		Ga. s.	Naiad	8	8	35.0	10.3	4.0	Msc.	2		1899	Salem, N. J.	Philadelphia, Pa.
200125		Ga. s.	Naiad	14	7	65.0	8.6	4.4	Pas.	1		1903	Detroit, Mich.	Detroit, Mich.
204326		Ga. s.	Naiad	8	8	33.6	7.4	4.0	Pas.	2		1907	Winchester, Wis.	Milwaukee, Wis.
207439		Ga. s.	Naiad	15	10	47.0	13.6	3.9	Fsh.	2	40	1910	Seattle, Wash.	Juneau, Alaska.
214346		Ga. p.	Naiad	13	13	45.5	11.4	3.7	Pas.	1	25	1916	St. Louis, Mo.	St. Louis, Mo.
206657		Ga. s.	Naida	12	8	38.5	12.3	3.3	Pas.	1	16	1909	Drummond, Mich.	Marquette, Mich.
206504		Ga. y.	Nais	19	14	45.5	11.4	5.5	Yct.	3	40	1909	Manitowoc, Wis.	Chicago, Ill.
207907		Ga. s.	Najocks	21	17	45.1	10.7	4.4	Pas.	1	50	1910	Medford, Mass.	Boston, Mass.
205551		Ga. s.	Nakau	9	9	31.9	7.6	4.2	Frt.	1	16	1894	New York, N. Y.	Providence, R. I.
215100		Ga. s.	Nakat	11	7	36.2	9.9	5.2	Fsh.	2	30	1917	Seattle, Wash.	Seattle, Wash.
208747		Ga. s.	Naldnah	11	8	40.7	8.0	3.8	Pas.	1	20	1908	Alton, Ill.	St. Louis, Mo.
207308		Ga. s.	Namakanta	11	7	42.9	10.9	4.3	Fsh.	2	28	1910	Boothbay Harbor, Me.	Castine, Me.
214143		Ga. s.	Namke	13	12	33.2	11.0	4.4	Pas.	1	16	1915	Bayport, N. Y.	Patchogue, N. Y.
207549	LDJT	Ga. y.	Nandoma	31	18	64.5	13.2	6.0	Yct.	2		1900	Boothbay, Me.	Detroit, Mich.
211632		Ga. s.	Nan	7	6	29.4	12.3	3.7	Pas.	1	15	1902	Atlantic City, N. J.	Philadelphia, Pa.
208482		Ga. s.	Nan B	39	27	60.6	15.8	5.8	Tem.	3	65	1911	Astoria, Oreg.	Ketchikan, Alaska.
211445		Ga. y.	Nan C	22	14	44.0	12.0	6.4	Yct.	2	25	1913	Atlantic City, N. J.	Philadelphia, Pa.
130883		Ga. s.	Nancy	15	14	38.5	14.4	5.0	Fsh.	2		1894	Provincetown, Mass.	Provincetown, Mass.
210267		Ga. s.	Nancy	14	9	36.0	11.5	3.9	Fsh.	1	20	1912	Kasaan, Alaska.	Suiter, Alaska.
210513		Ga. s.	Nancy	8	6	36.4	10.6	3.4	Pas.	1	20	1912	Georgetown, S. C.	Georgetown, S. C.
217950		Ga. s.	Nancy	18	9	44.0	13.4	5.4	Fsh.	5	36	1919	East Boston, Mass.	Boston, Mass.
81819		Ga. y.	Nancy Alice	32	32	60.0	16.5	6.4	Yct.	4		1902	Gloucester, Mass.	Chicago, Ill.
201477		Ga. s.	Nancy Ann	15	10	50.6	11.2	3.5	Frt.	2	30	1904	Morris Heights, N. Y.	Houston, Tex.
207785		Ga. s.	Nancy B	15	13	43.6	13.6	3.6	Pas.	1	36	1910	Stratford, Conn.	New York, N. Y.
207402		Ga. s.	Nancy C	12	8	50.0	10.4	4.0	Pas.	1	25	1909	Houston, Tex.	Houston, Tex.
215311		Ga. p.	Nancy H	19	14	60.8	12.8	2.4	Frt.	2	25	1917	Vicksburg, Miss.	Vicksburg, Miss.
130882		Ga. s.	Nancy Hanks	16	9	37.9	13.7	6.9	Fsh.	7	12	1900	Topsham, Me.	New Bedford, Mass.
214401		Ga. p.	Nancy L	12	12	40.9	10.1	2.0	Tow.	2	12	1916	Combs Ferry, Ky.	Louisville, Ky.
208063		Ga. s.	Nancy Lee	36	19	51.6	12.1	5.9	Pas.	2	8	1910	White Neck Creek, Md.	Alexandria, Va.
130382		Ga. s.	Nannie May	15	8	55.0	14.3	3.7	Oys.	3		1887	Somerset County, Md.	Cape Charles, Va.
130567		Ga. s.	Nannie P. White	13	7	50.5	13.6	3.4	Oys.	1		1891	do.	Norfolk, Va.
202110		Ga. s.	Nansen	18	10	32.8	11.2	3.8	Fsh.	6		1905	Ballard, Wash.	Wrangell, Alaska.
206475		Ga. s.	Nanticoke	15	7	45.5	12.0	2.8	Frt.	2	24	1908	Nanticoke, Md.	Cape Charles, Va.
200419		Ga. s.	Nantucket	15	9	41.8	10.9	4.0	Fer.	2	34	1903	Eureka, Cal.	Eureka, Cal.
202279		Ga. y.	Naoma	30	23	53.4	12.0	5.6	Yct.	3		1905	Boston, Mass.	Savannah, Ga.
208377		Ga. s.	Noaman	7	6	44.0	13.8	2.8	Oys.	1	15	1905	Port Haywood, Va.	Newport News, Va.
212461		Ga. s.	Noami	11	7	41.6	10.3	7.2	Tow.	1	21	1915	Orange, Tex.	Port Arthur, Tex.
213728		Ga. s.	Noami	17	10	45.2	13.0	4.0	Frt.	2	24	1915	Ferrin, Va.	Newport News, Va.
208392		Ga. s.	Noami Bruce	18	10	49.6	11.2	5.4	Cod.	6	36	1911	Essex, Mass.	Gloucester, Mass.
210817		Ga. s.	Noami R. Tolley	13	6	40.0	12.2	3.9	Frt.	2	14	1912	Fishing Creek, Md.	Crisfield, Md.
206516		Ga. s.	Napa	7	7	37.4	12.2	4.5	Frt.	1	40	1907	Tiburon, Cal.	San Francisco, Cal.
211045		Ga. s.	Napeague	50	40	50.6	20.5	6.5	Frt.	2	100	1913	Tottenville, N. Y.	New York, N. Y.
215671		Ga. s.	Narcisa	8	5	31.4	11.8	3.4	Frt.	1	30	1917	Key West, Fla.	Key West, Fla.
130828		Ga. s.	Narika	7	7	34.4	11.6	4.6	Oys.	1	10	1893	Fall River, Mass.	Providence, R. I.
130919		Ga. y.	Narkeeta	29	27	55.4	16.9	6.6	Yct.	4	25	1901	Baltimore, Md.	Boston, Mass.
207384		Ga. y.	Narmada	66	52	90.0	15.6	8.4	Yct.	8	300	1910	Detroit, Mich.	Do.
216441		Ga. s.	Narragansett	27	18	58.7	15.7	5.7	Fah.	1	55	1918	Los Angeles, Cal.	Los Angeles, Cal.
214212		Ga. s.	Narunna	14	8	46.1	12.2	3.4	Pas.	1		1907	Stamford, Conn.	Tampa, Fla.
204235		Ga. s.	Narwhal	9	6	30.0	11.1	5.2	Pas.	1	8	1907	Vinalhaven, Me.	Rockland, Me.
203344		Ga. s.	Naselle	14	10	50.2	11.0	3.7	Pas.	1		1906	Astoria, Oreg.	Seattle, Wash.
130472		Ga. s.	Nashawena	43	21	65.0	15.0	7.4	Fah.	14	45	1889	Boston, Mass.	Portland, Me.
203244		Ga. s.	Nashawena	7	7	28.0	10.4	4.6	Fsh.	1	15	1904	East Providence, R. I.	Providence, R. I.
130862		Ga. s.	Nassau	9	7	38.0	11.7	3.8	Oys.	2		1901	Freeport, N. Y.	New York, N. Y.
216883		Ga. s.	Nassau	12	10	38.3	12.3	3.0	Fsh.	2	10	1906	Chester, Fla.	Fernandina, Fla.
130960		Ga. s.	Natalie	7	7	49.0	11.0	4.1	Frt.	2	7	1902	Baltimore, Md.	Baltimore, Md.
208857	LBWS	Ga. s.	Natalie	61	40	66.5	18.5	6.0	Tow.	3	125	1910	Solomons, Md.	Philadelphia, Pa.
208661		Ga. s.	Natalie	22	13	45.0	15.0	4.5	Frt.	3	38	1912	Wareham, Mass.	New Bedford, Mass.
208967		Ga. s.	Nathalie	11	6	37.8	12.7	3.5	Frt.	2	10	1908	Mount Pleasant, S. C.	Charleston, S. C.
214751		Ga. y.	Nathalie	18	10	43.8	10.7	5.3	Yct.	1	37	1910	New Orleans, La.	New Orleans, La.
212326		Ga. s.	National	11	9	33.6	12.4	4.1	Pas.	4	25	1914	Atlantic City, N. J.	Philadelphia, Pa.
200021		Ga. s.	National Park	14	9	60.0	8.6	4.4	Pas.	0		1903	Detroit, Mich.	Detroit, Mich.
130499		Ga. s.	Native	10	7	36.2	14.2	3.1	Frt.	2		1870	Hynes Bay, Tex.	Port Lavaca, Tex.
18177		Ga. s.	Native	8	8	35.0	12.6	3.0	Frt.	2		1879	Mobile, Ala.	Mobile, Ala.
206670		Ga. s.	Native Oyster	8	6	37.8	11.1	3.0	Frt.	1	30	1908	Bay Center, Wash.	Seattle, Wash.
206632		Ga. s.	Natoma	12	8	30.5	12.6	4.1	Pas.	1	16	1911	Tacoma, Wash.	Tacoma, Wash.

¹ Formerly slip. Maggie T. Young.

² Formerly st. y. Decoy.

³ Formerly ga. y. Friendship IX.

⁴ Formerly {a sch. y. Wemco II.
{b ga. y. Juanita.

MERCHANT MOTOR VESSELS OF THE UNITED STATES—Continued.

Official No.	Signal letters.	Rig.	Name of vessel.	Gross tonnage.	Net tonnage.	Length.	Breadth.	Depth.	Service.	Crew.	Indicated horsepower.	When built.	Where built.	Home port (where permanent document issues).
216966		Ga. s.	Natoma.	28	16	55.1	16.7	4.6	Tow.	1	120	1918	Astoria, Oreg.	Astoria, Oreg.
120548		Ga. s.	Nautilus	14	9	46.7	14.0	4.1	Fsh.	1		1883	Brooklyn, N. Y.	New York, N. Y.
130955		Ga. y.	Nautilus	11	6	33.3	11.6	6.0	Fsh.	4		1899	Belfast, Me.	Gloucester, Mass.
202067		Ga. s.	Nautilus	13	8	47.2	12.1	4.3	Frt.	1		1905	Lubec, Me.	Eastport, Me.
209621		Ga. s.	Nautilus	15	10	36.8	12.6	4.6	Pas.	1	40	1912	Palm Beach, Fla.	Jacksonville, Fla.
210278		Ga. s.	Nautilus	20	19	45.9	15.7	4.2	Pas.	2	36	1912	Pocomoke City, Md.	Philadelphia, Pa.
215320		Ga. y.	Nautilus II.	32	21	66.3	11.7	5.8	Yct.	2	200	1917	New York, N. Y.	Hartford, Conn.
130642		Ga. s.	Navahoe	17	9	53.6	16.3	4.2	Oys.	2		1893	Pocomoke City, Md.	Newport News, Va.
130630		Ga. s.	Navahoe	19	7	33.9	12.4	5.5	Frt.	1		1899	Cutler, Me.	Eastport, Me.
130626		Ga. s.	Navajo	10	10	35.7	11.9	5.5	Fsh.	2		1893	East Boothbay, Me.	Machias, Me.
214404		Ga. s.	Navajo	29	16	59.1	18.0	3.2	Frt.	1	30	1916	St. Augustine, Fla.	St. Augustine, Fla.
200042		Ga. y.	Navarre	20	14	39.5	14.3	6.6	Yct.	2		1901	Marinette, Wis.	Milwaukee, Wis.
214427		Ga. s.	Navex	14	10	45.0	10.3	4.6	Tow.	1	40	1916	Minneapolis, Minn.	St. Paul, Minn.
214878		Ga. s.	Navidad	157	151	110.0	24.0	7.8	Yct.	4	90	1910	Arkansas Pass, Tex.	Port Lavaca, Tex.
206231		Ga. s.	Navigator	20	13	42.8	12.9	5.3	Fsh.	6	30	1908	Dockton, Wash.	Seattle, Wash.
209982	LCKM	Ga. y.	Navigator	52	30	79.3	14.0	6.7	Yct.	6	139	1912	South Boston, Mass.	New York, N. Y.
208735	LCHG	Ga. y.	Naya	24	16	51.4	14.5	4.8	Yct.	1	25	1911	Miami, Fla.	Do.
130630	KMDF	Ga. y.	Naeaera	35	24	71.0	18.0	8.0	Yct.	3		1893	Boston, Mass.	Do.
214981		Ga. s.	Neah	41	33	56.2	15.1	7.1	Frt.	3	14	1917	Tacoma, Wash.	Seattle, Wash.
214535		Ga. y.	Neaugar	25	20	50.5	12.2	6.5	Yct.	1	37	1907	New York, N. Y.	New York, N. Y.
204168		Ga. s.	Nebraska	8	5	35.3	10.6	3.3	Fsh.	1		1907	Dockton, Wash.	Seattle, Wash.
214106		Ga. y.	Nebraska	8	8	36.7	10.2	4.4	Fsh.	1	20	1916	Los Angeles, Cal.	San Diego, Cal.
214644		Ga. s.	Nebraska	23	18	43.6	13.0	5.4	Fsh.	7	30	1917	Tacoma, Wash.	Seattle, Wash.
210647		Ga. s.	Ned.	7	6	37.6	11.1	3.4	Frt.	2		1912	Sherwood, Md.	Baltimore, Md.
217106		Ga. s.	Ned.	12	10	40.6	13.2	3.2	Frt.	1	28	1917	Lake Charles, La.	Morgan City, La.
203117	KVJS	Ga. y.	Needle	22	18	54.0	10.0	5.7	Yct.	2	100	1906	Boston, Mass.	Boston, Mass.
204097		Ga. p.	Needmore	17	17	56.4	11.6	3.0	Tow.	4	25	1906	St. Joseph, Mo.	Kansas City, Mo.
213258		Ga. s.	Neenah	6	5	29.7	8.6	3.4	Fas.	0	10	1914	Rollingbay, Wash.	Seattle, Wash.
206449		Ga. s.	Nelta	13	9	43.1	10.3	4.4	Fas.	1	30	1909	Stockton, Cal.	San Francisco, Cal.
209810		Ga. s.	Neljomo	10	9	39.4	11.3	4.0	Fas.	1	20	1911	Moriches, N. Y.	Patchogue, N. Y.
218303		Ga. s.	Nekco No. 2.	45	31	65.0	17.3	7.3	Fsh.	8	100	1919	Los Angeles, Cal.	Los Angeles, Cal.
216497		Ga. s.	Nelleh	17	7	52.1	20.7	2.7	Fas.	1	50	1913	Do.	Do.
130632		Ga. p.	Nella May	10	17	59.0	18.5	2.8	Frt.	1		1900	Vermillion, S. Dak.	Pembina, N. Dak.
214264		Ga. s.	Nella 2	7	6	28.5	8.9	4.5	Fas.	1	15	1914	Port Chester, N. Y.	New York, N. Y.
212777		Ga. s.	Nellida	8	8	50.1	11.3	2.2	Fas.	1	36	1914	Linn Creek, Mo.	St. Louis, Mo.
130784		Ga. s.	Nellie K.	6	6	25.6	10.7	3.2	Fas.	1		1898	Bristol, Me.	Rockland, Me.
18717		Ga. s.	Nellie	9	9	31.6	13.4	4.4	Fsh.	1		1872	Mystic, Conn.	Providence, R. I.
130802		Ga. s.	Nellie	47	30	57.0	17.5	4.0	Fas.	3		1890	San Francisco, Cal.	Los Angeles, Cal.
139578		Ga. s.	Nellie	8	7	25.6	12.7	3.4	Oys.	3	8	1891	Smithtown, N. Y.	Bridgeport, Conn.
130632		Ga. s.	Nellie	8	7	37.0	15.0	3.1	Frt.	2	12	1899	East Fowl River, Ala.	Mobile, Ala.
130656		Ga. s.	Nellie	14	9	38.8	11.0	3.7	Fas.	1		1900	Oiga, Wash.	Seattle, Wash.
203489		Ga. s.	Nellie	7	7	27.0	8.4	3.0	Fsh.	2	16	1894	Manitowoc, Wis.	Grand Haven, Mich.
209697		Ga. s.	Nellie	9	8	30.0	8.4	3.4	Frt.	2		1900	Lake Manitowoc, Wis.	Milwaukee, Wis.
213767		Ga. y.	Nellie	22	20	42.0	14.0	4.5	Yct.	2	24	1915	Baltimore, Md.	Philadelphia, Pa.
215235		Ga. s.	Nellie	8	7	34.1	8.7	3.7	Fas.	1	6	1907	Essington, Pa.	Do.
202459		Ga. p.	Nellie B.	10	5	51.0	11.8	2.4	Frt.	3		1905	Bayou Piron, La.	New Orleans, La.
215102		Ga. s.	Nellie B.	10	8	34.2	9.3	4.6	Msc.	1	25	1917	Seattle, Wash.	Wrangell, Alaska.
218273		Ga. s.	Nellie B.	40	35	60.6	13.5	6.2	Fsh.	2	45	1919	Manette, Wash.	Seattle, Wash.
130818		Ga. s.	Nellie Bly.	13	8	45.4	13.3	3.6	Frt.	3		1890	Saraha Creek, Va.	Baltimore, Md.
130734		Ga. s.	Nellie Bly.	7	7	29.3	12.1	3.4	Oys.	1	6	1897	East Rockaway, N. Y.	Patchogue, N. Y.
130683		Ga. s.	Nellie Bly.	9	6	43.5	15.0	3.4	Frt.	1		1900	Marsh Market, Va.	Norfolk, Va.
131020		Ga. s.	Nellie Bly.	14	13	46.9	14.6	4.5	Fas.	1		1900	Millville, N. J.	Philadelphia, Pa.
211284		Ga. s.	Nellie Bly.	11	7	31.6	10.5	3.6	Frt.	2	20	1913	Bothell, Wash.	Seattle, Wash.
130683		Ga. s.	Nellie C.	8	7	32.7	11.2	5.4	Fsh.	2		1892	Bremen, Me.	Portland, Me.
207812		Ga. s.	Nellie C.	15	10	47.6	12.0	3.8	Pas.	2	50	1910	Fairhaven, Cal.	Eureka, Cal.
210615		Ga. s.	Nellie Irwin	9	8	36.4	10.5	4.4	Fas.	1	25	1911	Boston, Mass.	Boston, Mass.
201111		Ga. s.	Nellie H.	12	7	41.0	14.2	5.7	Frt.	1		1904	East Machias, Me.	Machias, Me.
213336		Ga. s.	Nellie H.	17	15	36.0	10.3	5.2	Fsh.	2	30	1915	Manitowoc, Wis.	Grand Haven, Mich.
206557		Ga. s.	Nellie I.	6	6	30.1	10.4	3.7	Fas.	1	13	1908	Boston, Mass.	Boston, Mass.
205990		Ga. s.	Nellie Leona	8	5	29.6	11.2	6.0	Fas.	1	7		Friendship, Mo.	Rockland, Me.
205298		Ga. s.	Nellie May	9	9	38.8	10.5	2.8	Pas.	2	16	1908	Morehead City, N. C.	Miami, Fla.
218380		Ga. s.	Nellie May	10	7	34.9	11.5	4.2	Fsh.	3	24	1919	Westerly, R. I.	Newport, R. I.
130956		Ga. s.	Nellie Meta	15	11	54.6	15.4	3.3	Frt.	2		1901	Bon Secour, Ala.	Mobile, Ala.
130415		Ga. s.	Nellie O.	7	7	38.9	13.3	3.1	Frt.	3		1888	Portsmouth, Va.	Petersburg, Va.
130650		Ga. s.	Nellie S.	6	6	32.2	12.4	3.6	Frt.	1		1894	Double Bayou, Tex.	Galveston, Tex.
210283		Ga. s.	Nellie Russell	9	7	31.3	10.3	5.5	Fas.	1		1912	New Britain, Conn.	Hartford, Conn.
208236		Ga. s.	Nellie Torrey	9	6	30.0	9.5	4.0	Pas.	2	12	1910	Wrangell, Alaska	Wrangell, Alaska
210736		Ga. s.	Nellie V.	9	8	28.2	9.2	3.8	Fsh.	1	14	1912	Manitowoc, Wis.	Grand Haven, Mich.
126430		Ga. s.	Nellie W.	12	8	41.3	15.8	3.0	Pas.	2		1887	Atlantic City, N. J.	Philadelphia, Pa.
130681		Ga. s.	Nellie G. York	14	11	39.5	12.6	6.3	Fsh.	3	14	1902	Bremen, Me.	Portland, Me.
206906		Ga. s.	Nellie L. Grebb	19	9	42.4	11.0	5.0	Tow.	1	54	1909	Baltimore, Md.	Norfolk, Va.
200173		Ga. s.	Nellie M. Stanley	14	7	48.1	13.1	5.0	Frt.	2		1903	Dennysville, Me.	Eastport, Me.
130089		Ga. s.	Nellie T. Gaskell	23	11	50.0	14.9	6.0	Crd.	6		1877	Gloucester, Mass.	Boston, Mass.

1 Formerly ga. s. Cornet.

MERCHANT MOTOR VESSELS OF THE UNITED STATES—Continued.

Official No.	Signal letters.	Rig.	Name of vessel.	Gross tonnage.	Net tonnage.	Length.	Breadth.	Depth.	Service.	Crew.	Indicated horsepower.	When built.	Where built.	Home port (where permanent ment issues).
						Feet.	Feet.	Feet.						
130268		Ga. s.	Nellie and Mattie.....	28	23	58.3	18.2	4.2	Frt.	3	20	1883	Bridgeboro, N. J.....	Philadelphia, Pa.
212631		Ga. s.	Nelsco.....	38	25	55.7	20.0	6.7	Frt.	2	120	1914	New London, Conn.	New London, Conn.
215562	LHVC	Ga. s.	Nelsco 2d.....	237	147	110.5	29.0	8.2	Pas.	4	240	1917	Boothbay Harbor, Me.	Do.
209288		Ga. s.	Nelsie.....	42	28	47.0	15.0	7.6	Tow.	2	40	1911	Seattle, Wash.....	Pt. Townsend, Wash.
213775		Ga. s.	Nelsine.....	9	6	33.9	10.4	4.2	Frt.	1	10	1915	Astoria, Ore.....	Astoria, Ore.
130318		Ga. s.	Nelson.....	12	11	44.5	15.5	4.1	Frt.	1	1884	Harker Island, N. C.....	New Bern, N. C.
202686		Ga. s.	Nelson.....	34	28	59.0	20.6	5.2	Frt.	10	1906	Tottenville, N. Y.....	Philadelphia, Pa.
209280	LCFN	Ga. y.	Nemaha.....	81	55	91.0	16.0	7.8	Yct.	8	250	1911	Baltimore, Md.....	New York, N. Y.
130712		Ga. s.	Nemesis.....	10	10	33.7	12.3	3.8	Frt.	1	1896	Patchogue, N. Y.....	Patchogue, N. Y.
130705		Ga. y.	Nemo.....	22	11	44.4	14.1	3.9	Yct.	1	1895	Kennebunk, Me.....	Portland, Me.
211761		Ga. s.	Nemo.....	14	13	39.5	8.7	2.3	Msc.	1	12	1913	Wit, N. C.....	Beaufort, N. C.
206957		Ga. s.	Nenamooha.....	22	9	54.6	14.4	4.4	Fsh.	2	20	1911	Toledo, Ore.....	Portland, Ore.
205224		Ga. s.	Neonetta.....	13	9	38.0	10.6	3.2	Pas.	1	18	1908	Seattle, Wash.....	Seattle, Wash.
204577		Ga. y.	Nepahwin.....	37	25	66.5	13.7	5.8	Yct.	4	1907	Camden, N. J.....	New Haven, Conn.
213812		Ga. y.	Nepahwin.....	17	16	41.5	10.0	3.8	Yct.	2	24	1904	Oshkosh, Wis.....	Milwaukee, Wis.
130348	KDHS	Ga. y.	Nepenthe.....	18	17	40.3	15.0	5.4	Yct.	2	1869	Bristol, R. I.....	Baltimore, Md.
211945		Ga. y.	Nepenthe.....	46	34	61.2	17.0	7.3	Yct.	2	48	1914	Fort Myers, Fla.....	Philadelphia, Pa.
214676	LGQC	Ga. y.	Nepenthe.....	84	65	75.6	17.3	8.4	Yct.	6	160	1917	Camden, N. J.....	New York, N. Y.
213498		Ga. s.	NEPHI.....	15	10	75.0	9.0	2.6	Pas.	1	50	1915	Quincy, Ill.....	Chicago, Ill.
210150		Ga. s.	Neponsit.....	44	40	61.6	19.2	5.5	Pas.	2	75	1912	Morehead City, N. C.....	New York, N. Y.
130725		Ga. s.	Neptune.....	13	12	36.7	11.0	3.8	Msc.	1	1896	Greenport, N. Y.....	Greenport, N. Y.
130691		Ga. s.	Neptune.....	19	8	53.0	11.9	3.5	Tow.	2	1902	Palatka, Fla.....	Jacksonville, Fla.
202097		Ga. s.	Neptune.....	13	12	36.6	11.6	4.5	Fsh.	4	1905	Ballard, Wash.....	Seattle, Wash.
207057		Ga. s.	Neptune.....	10	9	30.0	9.1	3.5	Fsh.	1	10	1908	Traverse City, Mich.....	Grand Haven, Mich.
206245		Ga. s.	Neptune.....	9	6	31.5	10.5	4.0	Pas.	2	10	1910	Tacoma, Wash.....	Wrangell, Alaska.
206814		Ga. s.	Neptune.....	7	8	31.0	11.5	3.7	Pas.	2	20	1910	Marinette, Wis.....	Milwaukee, Wis.
209031		Ga. s.	Neptune.....	7	5	34.5	9.8	3.8	Frt.	1	50	1911	Alameda, Cal.....	San Francisco, Cal.
217503		Ga. s.	Neptune.....	10	7	39.0	10.5	4.2	Fsh.	3	30	1916	Los Angeles, Cal.....	Los Angeles, Cal.
216849		Ga. s.	Neptune No. 1.....	14	9	38.5	13.1	5.1	Frt.	1	40	1918	Brooklyn, N. Y.....	New York, N. Y.
218266		Ga. s.	Neptune No. 1.....	19	9	48.4	12.2	5.0	Fsh.	6	45	1919	Wilmington, Cal.....	San Diego, Cal.
207226		Ga. s.	Neroid.....	7	7	45.2	12.8	4.5	Pas.	2	50	1908	Rockport, Tex.....	Port Aransas, Tex.
206461		Ga. s.	Neroid.....	42	29	65.7	16.7	6.4	Frt.	2	100	1911	Friday Harbor, Wash.....	Seattle, Wash.
204100		Ga. s.	Neroid III.....	18	14	42.0	10.4	4.7	Tow.	2	25	1906	New York, N. Y.....	Charleston, S. C.
214171		Ga. y.	Neroides.....	16	13	43.2	11.2	5.1	Yct.	1	85	1916	Long Island City, N. Y.....	New York, N. Y.
208990		Ga. y.	Nerita.....	27	18	69.2	10.3	5.8	Yct.	2	150	1906	Upper Nyack, N. Y.....	Belfast, Me.
210816		Ga. s.	Nesika.....	11	7	32.5	11.7	3.6	Tow.	1	16	1912	Bremerton, Wash.....	Seattle, Wash.
130670		Ga. s.	Nestor.....	6	5	24.3	11.2	4.0	Frt.	1	10	1894	Harwichport, Mass.....	Vineyard Haven, Mass.
130622		Ga. y.	Netha.....	84	31	48.0	14.2	4.2	Yct.	2	37	1888	Tottenville, N. Y.....	Cleveland, Ohio.
13571		Ga. s.	Nettie.....	85	39	79.4	17.5	7.8	Frt.	5	1872	Norfolk, Va.....	New Bern, N. C.
130683		Ga. s.	Nettie.....	5	5	30.8	11.5	2.8	Msc.	1	1876	Bellport, N. Y.....	Newport, R. I.
130686		Ga. y.	Nettie.....	29	24	59.0	13.1	6.2	Yct.	2	45	1891	New York, N. Y.....	New York, N. Y.
130690		Ga. s.	Nettie.....	9	5	32.7	11.5	5.5	Fsh.	3	1894	Bremen, Me.....	Gloucester, Mass.
208419		Ga. s.	Nettie.....	7	7	40.6	10.0	2.0	Pas.	1	15	1908	Jacksonville, N. C.....	Wilmington, N. C.
211968		Ga. s.	Nettie.....	12	12	36.8	12.0	3.5	Frt.	1	18	1905	Brooklyn, N. Y.....	Wilmington, Del.
210845		Ga. s.	Nettie.....	9	8	34.9	9.1	3.9	Pas.	1	16	1896	South Boston, Mass.....	Fall River, Mass.
130626		Ga. s.	Nettie Allinson.....	23	14	63.1	17.1	5.1	Frt.	3	1883	Solomons, Md.....	Annapolis, Md.
208980		Ga. s.	Nettie B.....	6	6	28.0	10.0	4.4	Frt.	1	15	1913	Vinalhaven, Me.....	Vinal Haven, Me.
130620		Ga. s.	Nettie Bell.....	10	8	39.0	12.2	3.4	Msc.	1	1896	Freeport, N. Y.....	Patchogue, N. Y.
130620		Ga. s.	Nettie Belle.....	13	8	35.4	12.0	4.5	Frt.	1	1896	Olga, Wash.....	Ketchikan, Alaska.
208497		Ga. s.	Nettie Green.....	6	5	28.5	12.5	3.0	Fsh.	1	1886	Patchogue, N. Y.....	Patchogue, N. Y.
208498		Ga. s.	Nettie M.....	9	6	41.0	10.6	3.2	Frt.	2	1904	Sharptown, Md.....	Crisfield, Md.
130681		Ga. s.	Nettie May.....	23	22	63.8	17.1	4.5	Frt.	2	1884	Madison, Md.....	Norfolk, Va.
130680		Ga. s.	Nettie May.....	10	8	52.0	13.8	3.0	Frt.	1	1902	Whitestone, Va.....	Reedville, Va.
130680		Ga. s.	Nettie B. Smith.....	7	7	37.0	11.2	3.0	Msc.	1	1897	Beaufort, N. C.....	Beaufort, N. C.
130680		Ga. s.	Nettie C. Powell.....	19	18	55.5	17.7	4.5	Fsh.	1	37	1871	Stonybrook, N. Y.....	New York, N. Y.
130680		Ga. s.	Nettie.....	16	9	49.0	16.0	3.5	Frt.	4	18	1902	Scranton, Miss.....	Gulfport, Miss.
130680		Ga. s.	Nevada.....	9	6	37.6	11.2	4.2	Tow.	1	50	1904	Oakland, Cal.....	San Francisco, Cal.
130680		Ga. s.	Nevada.....	24	17	45.6	13.0	3.0	Frt.	1	1904	Smryna, N. C.....	Beaufort, N. C.
130680		Ga. s.	Nevada.....	35	28	50.9	15.0	6.8	Fsh.	8	40	1917	Tacoma, Wash.....	Seattle, Wash.
130680		Ga. s.	Nevers.....	8	6	35.4	8.5	2.8	Frt.	1	12	1910	Anacortes, Wash.....	Pt. Townsend, Wash.
130680		Ga. s.	Never Mind.....	11	10	32.2	8.9	2.4	Pas.	1	24	1916	Newport, Ark.....	St. Louis, Mo.
130680		Ga. s.	Nevertell.....	6	5	37.7	8.8	4.0	Pas.	1	24	1914	Alton, Ill.....	Do.
130680		Ga. s.	Nevitt.....	15	13	49.3	14.0	3.9	Frt.	2	22	1918	Baltimore, Md.....	Baltimore, Md.
130680		Ga. s.	Newark.....	162	83	93.5	27.2	7.5	Frt.	4	1887	Benicia, Cal.....	San Diego, Cal.
130680		Ga. s.	New Alice.....	10	6	31.0	11.0	3.7	Frt.	1	20	1914	Anacortes, Wash.....	Seattle, Wash.
130680		Ga. s.	New Atlas.....	9	5	37.8	12.3	3.3	Frt.	2	20	1884	Biloxi, Miss.....	New Orleans, La.
130680		Ga. s.	New Champion.....	19	8	47.0	14.3	4.0	Oys.	2	37	1909	De Lisle, Miss.....	Do.
130680		Ga. s.	New Elida.....	31	24	51.8	14.4	6.3	Fsh.	8	40	1917	Tacoma, Wash.....	Seattle, Wash.
130680		Ga. s.	New Elmer.....	27	18	46.1	13.5	6.3	Fsh.	7	40	1917	do.....	Do.
130680		Ga. s.	New England.....	29	19	52.3	14.9	6.1	Fsh.	8	50	1912	do.....	Do.
130680		Ga. s.	New Era.....	18	12	56.8	12.1	3.4	Frt.	2	36	1909	Stanwood, Wash.....	Do.
130680		Ga. s.	New Hampshire.....	31	24	51.7	14.3	6.3	Fsh.	4	40	1917	Tacoma, Wash.....	Do.
130680		Ga. p.	New Hanover.....	65	39	64.6	14.0	3.7	Pas.	4	32	1914	Madison, Ind.....	Evansville, Ind.
130680		Ga. p.	New Haven.....	13	9	63.6	12.0	2.0	Frt.	3	25	1911	New Haven, Ill.....	St. Louis, Mo.

† Formerly ga. y. Marguerite H.

† Oil engine.

MERCHANT MOTOR VESSELS OF THE UNITED STATES—Continued.

Official No.	Signal letters.	Rig.	Name of vessel.	Gross tonnage.	Net tonnage.	Length.	Breadth.	Depth.	Service.	Crew.	Indicated horsepower.	When built.	Where built.	Home port (where permanent document issues).
130645		Ga. s.	New Iberia.....	6	6	36.0	11.0	3.0	Frt.	1	1893	Morgan City, La.	Morgan City, La.
200051		Ga. s.	New Jersey.....	6	6	37.3	10.0	3.0	Pas.	1	25	1902	New Gretna, N. J.	Tuckerton N. J.
209516		Ga. s.	New Joslee.....	27	18	51.7	14.4	6.2	Fsh.	7	53	1911	Tacoma, Wash.	Seattle, Wash.
217498		Ga. s.	New Moon.....	36	24	55.0	14.3	6.6	Fsh.	7	50	1910	Los Angeles, Cal.	Los Angeles, Cal.
123009		Ga. s.	NEW ORLEANS.....	711	658	240.0	32.0	10.8	Frt.	9	240	1914	Violet, La.	New Orleans, La.
130637		Ga. s.	Newport.....	12	12	39.0	14.6	3.5	Fsh.	7	16	1885	Key West, Fla.	Key West, Fla.
205278		Ga. s.	Newport.....	81	68	72.0	16.4	6.4	Pas.	8	160	1908	Yaquina, Oreg.	Newport, Oreg.
206543		Ga. s.	Newport No. 2.....	9	8	47.4	9.4	4.0	Pas.	2	30	1903	Irondequoit, N. Y.	Rochester, N. Y.
206544		Ga. s.	Newport No. 3.....	7	6	45.0	8.0	3.5	Pas.	2	15	1905	do.	do.
206178		Ga. s.	New President.....	7	5	30.1	9.5	4.6	Fsh.	1	10	1911	Sausalito, Cal.	San Diego, Cal.
207672		Ga. s.	New Richmond.....	14	12	54.4	14.9	3.6	Fsh.	2	15	1908	Saugatuck, Mich.	Grand Haven, Mich.
206402		Ga. s.	New Rustler.....	24	16	40.5	13.9	6.2	Fsh.	7	20	1909	Docketon, Wash.	Seattle, Wash.
218180		Ga. s.	New Spray.....	42	29	64.9	15.6	7.1	Fsh.	7	85	1919	East San Pedro, Cal.	San Diego, Cal.
206550		*Ga. p.	New Sun.....	8	8	50.4	12.2	2.8	Tow.	2	20	1912	Hales Bar, Tenn.	Chattanooga, Tenn.
200790		*Ga. p.	New Venus.....	18	9	58.4	14.4	3.0	Tow.	5	1904	New Orleans, La.	New Orleans, La.
201292		Ga. s.	New York.....	8	5	34.0	10.0	3.3	Frt.	2	1904	Nome, Alaska.	Nome, Alaska.
206631		Ga. s.	New York.....	14	8	56.6	10.7	3.3	Frt.	1	25	1908	Veteran, Fla.	Tampa, Fla.
212958		Ga. s.	New York.....	22	22	51.4	14.3	6.0	Fsh.	7	40	1915	Tacoma, Wash.	Seattle, Wash.
210220		Ga. s.	New Yorker.....	14	10	45.0	13.5	4.5	Fsh.	2	25	1912	Brooklyn, N. Y.	New York, N. Y.
211258		Ga. s.	Niagara.....	32	23	42.5	13.3	4.6	Fsh.	6	20	1913	Seattle, Wash.	Ketchikan, Alaska.
211496		Ga. y.	Niagara.....	46	31	62.2	14.3	6.4	Yct.	3	160	1913	Port Clinton, Ohio.	Detroit, Mich.
212411		Ga. s.	Niagara.....	6	6	31.8	9.3	3.5	Pas.	1	18	1914	Atlantic City, N. J.	Philadelphia, Pa.
216422		Ga. s.	Niagara.....	14	11	47.6	9.6	4.0	Pas.	1	20	Norfolk, Va.
218337		*Ga. p.	Niagara.....	11	7	35.4	8.4	2.8	Pas.	1	10	1914	Kansas City, Mo.	Memphis, Tenn.
217928		Ga. s.	Niagara Maid.....	12	10	39.3	10.0	3.5	Pas.	2	25	Philadelphia, Pa.
214086		Ga. s.	Nicholas.....	8	7	32.0	10.3	3.2	Msc.	1	8	1915	Sitka, Alaska.	Ketchikan, Alaska.
130642		Ga. s.	Nicholas.....	9	9	50.5	13.9	3.8	Frt.	5	1899	Marion, Md.	Cape Charles, Va.
201578		Ga. s.	Nicholaus.....	43	43	86.3	18.5	4.6	Pas.	3	1904	Wallisville, Tex.	Houston, Tex.
206677		Ga. s.	Nicholaus.....	10	6	36.5	9.0	8.0	Pas.	2	21	1909	Orange, Tex.	Port Arthur, Tex.
201100		Ga. s.	Nick.....	8	5	38.3	11.8	5.6	Fsh.	1	1904	Machias, Me.	Machias, Me.
209432		Ga. s.	Nickel.....	9	8	34.6	9.2	3.0	Fsh.	1	9	1911	Atlantic, N. C.	Beaufort, N. C.
130448		Ga. s.	Nickerson.....	39	23	59.4	18.5	6.5	Fsh.	10	14	1889	Essex, Mass.	South West Harbor, Me.
130622		Ga. s.	Nickerson.....	14	13	45.9	15.5	5.7	Fsh.	2	38	1901	Osterville, Mass.	Vineyard Haven, Mass.
211454		Ga. y.	Nicolene.....	20	18	42.0	14.3	3.8	Yct.	1	40	1913	Jacksonville, Fla.	Jacksonville, Fla.
213119		Ga. s.	Nidaros.....	20	13	59.5	12.4	5.6	Fsh.	7	27	1915	Tacoma, Wash.	Ketchikan, Alaska.
207601		*Ga. p.	Nigger Head.....	13	13	46.0	11.0	3.0	Pas.	2	20	1910	New Boston, Ill.	St. Louis, Mo.
130636		Ga. s.	Night Hawk.....	14	11	36.8	12.2	4.3	Frt.	2	27	1901	Fall River, Mass.	New York, N. Y.
212526		Ga. s.	Night Hawk.....	14	13	40.2	12.0	3.3	Frt.	1	14	1914	Manistee, Mich.	Grand Haven, Mich.
204094		Ga. s.	Nightingale.....	19	9	53.0	11.9	3.6	Pas.	1	1907	Docketon, Wash.	Seattle, Wash.
210633		Ga. s.	Nightingale.....	13	7	39.8	12.5	3.2	Msc.	2	12	1913	Thunderbolt, Ga.	Charleston, S. C.
130985		Ga. s.	Nike.....	8	7	33.5	9.3	3.7	Frt.	2	1902	Atlantic City, N. J.	Philadelphia, Pa.
211507		Ga. y.	Nikkao.....	22	13	48.0	14.8	7.9	Yct.	2	30	1913	Boothbay Harbor, Me.	Chicago, Ill.
205495		*Ga. p.	Nile.....	8	7	43.0	9.2	2.5	Pas.	1	10	1904	Wheeling, W. Va.	Cincinnati, Ohio.
18603		Ga. s.	Nimbus.....	12	10	33.1	12.1	5.1	Fsh.	1	1869	Bristol, R. I.	New York, N. Y.
131011		Ga. s.	Nimrod.....	22	13	53.0	10.1	4.7	Tow.	2	1903	Chukanut, Wash.	Seattle, Wash.
206549		Ga. s.	Nimrod.....	10	6	39.0	12.8	3.6	Frt.	1	12	1906	Kodiak, Alaska.	Unalaska, Alaska.
211026		Ga. s.	Nimrod.....	8	5	30.7	9.4	3.6	Fsh.	3	12	1913	Seattle, Wash.	Seattle, Wash.
212292		Ga. s.	Nimrod II.....	10	9	41.8	11.9	4.3	Pas.	1	32	1914	Saco, Me.	Portland, Me.
201278		Ga. s.	Nina.....	9	7	45.6	9.0	3.6	Msc.	2	1904	Peoria, Ill.	Peoria, Ill.
207241		Ga. s.	Nina.....	7	7	47.5	12.0	3.0	Oys.	1	25	1910	Saxs, Va.	Cape Charles, Va.
209109		Ga. s.	Nina.....	8	6	26.0	8.8	2.8	Fsh.	2	12	1904	Garden Island, Mich.	Grand Haven, Mich.
218162		Ga. s.	Nina.....	14	11	41.5	10.3	2.6	Msc.	1	24	1913	Warroad, Minn.	Duluth, Minn.
205563		Ga. s.	*Nina 2.....	13	12	40.7	8.3	3.1	Pas.	1	16	1908	Grafton, Ill.	St. Louis, Mo.
212953		Ga. s.	Nina B.....	9	6	45.0	11.9	3.4	Pas.	1	25	1915	Elizabeth City, N. C.	Elizabeth City, N. C.
130599		Ga. s.	Nina Dare.....	10	9	45.3	12.7	3.3	Frt.	1	1892	North River, N. C.	Washington, N. C.
212131		Ga. s.	Nina L.....	7	7	26.6	8.3	3.3	Fsh.	2	12	1914	Green Bay, Wis.	Milwaukee, Wis.
213658		Ga. s.	Nina Palmer.....	12	9	45.2	11.4	3.8	Frt.	2	25	1911	Peary, Va.	Newport News, Va.
200397		Ga. s.	Ninawa.....	6	5	46.0	9.6	2.0	Pas.	2	1903	St. Joseph, Mich.	Chicago, Ill.
212667		Ga. s.	Nobe.....	25	23	44.4	10.9	5.1	Pas.	2	30	1907	Oshkosh, Wis.	Milwaukee, Wis.
211250		Ga. s.	Nipissing.....	19	19	48.4	13.3	6.1	Pas.	1	36	1913	Detroit, Mich.	Marquette, Mich.
201700	KTQL	Ga. y.	NIRODHA.....	328	304	119.8	22.1	8.2	Yct.	4	130	1901	Newburgh, N. Y.	New York, N. Y.
130190		Ga. s.	*Nirvana.....	23	21	40.0	15.1	7.1	Frt.	1	20	1881	Boston, Mass.	Salem, Mass.
130643		Ga. s.	Nirvana.....	81	50	94.6	16.0	9.2	Fsh.	13	100	1893	Poughkeepsie, N. Y.	Gloucester, Mass.
214278	LGDS	Ga. y.	Nirvana II.....	31	29	61.0	13.0	5.6	Yct.	3	10	1916	Lynn, Mass.	Philadelphia, Pa.
213669		Ga. s.	Nitro.....	14	13	34.8	9.5	3.6	Frt.	1	16	1915	Seattle, Wash.	Seattle, Wash.
214390	LGHN	Ga. y.	Niuhl.....	26	12	50.4	11.7	7.3	Yct.	2	75	1916	Oakland, Cal.	Honolulu, Hawaii.
202142		Ga. y.	*Nuka.....	22	17	63.2	10.7	5.1	Yct.	8	1905	New York, N. Y.	Philadelphia, Pa.
200650		Ga. s.	Nivin.....	17	10	46.0	16.6	3.3	Fsh.	4	25	1904	Hampton, Va.	Newport News, Va.
208297		Ga. s.	Nix Bros.....	10	9	37.3	12.8	3.5	Frt.	2	8	1910	Mount Pleasant, S. C.	Charleston, S. C.
210223		Ga. s.	NIXONA.....	11	11	42.7	7.8	2.6	Pas.	2	24	1910	Grafton, Ill.	St. Louis, Mo.
213197		Ga. s.	Noble.....	7	5	31.3	10.0	4.0	Fah.	1	12	1915	Kasaan, Alaska.	Ketchikan, Alaska.
214037		Ga. s.	Noble.....	17	11	39.1	11.6	4.1	Msc.	1	22	1916	Olympia, Wash.	Tacoma, Wash.
131012		Ga. s.	Noble Grand.....	14	7	26.8	12.3	3.8	Fah.	1	10	1903	Ilyannis Port, Mass.	Provincetown, Mass.

¹ Formerly ga. y. Nirvana.
² Formerly ga. s. Kiskiminitaa.

³ Formerly (asp. y. Nirvana.
⁴ Formerly (British st. y. Nirvana

⁵ Formerly ga. y. Captain.

MERCHANT MOTOR VESSELS OF THE UNITED STATES—Continued.

Offical No.	Signal letters.	Rig.	Name of vessel.	Gross tonnage.	Net tonnage.	Length.	Breadth.	Depth.	Service.	Crew.	Indicated horsepower.	When built.	Where built.	Home port (where permanent document issues).
203427		Ga. s.	Nobles and Bro.	13	7	41.2	11.4	4.3	Frt.	2		1906	Mount Pleasant, S. C.	Charleston, S. C.
130775		Ga. s.	Nohoko	14	13	39.6	10.5	4.5	Pas.	1		1898	Boston, Mass.	Boston, Mass.
202240		Ga. s.	Nokatak	15	10	48.0	16.4	4.8	Frt.	4	20	1905	Unalakleet, Alaska.	Nome, Alaska.
200212	KSQC	Ga. y.	Nokomis	44	39	64.5	14.2	6.0	Yct.	3		1903	Mariners Harbor, N. Y.	Charleston, S. C.
202401		Ga. s.	Nokomis	14	7	44.0	13.8	5.8	Frt.	2		1905	East Machias, Me.	Lubec, Me.
205152		Ga. s.	Nokomis	14	9	52.4	11.2	3.4	Fsh.	7	40	1908	Shaw Island, Wash.	Seattle, Wash.
207243		Ga. s.	Nokomis No. 1	9	6	32.5	8.1	3.3	Pas.	1	12	1910	Mount Vernon, Wash.	Do.
131018	LRSV	Ga. s.	Nola	11	8	35.4	9.7	3.8	Pas.	1		1903	Astoria, Ore.	Do.
218406		Ga. s.	NOLA	595	426	165.0	28.0	13.9	Frt.	18	300	1919	Mobile, Ala.	New Orleans, La.
202603		Ga. s.	Nomad	31	16	57.2	12.4	4.6	Pas.	3		1905	Jacksonville, Fla.	Jacksonville, Fla.
206435		Ga. s.	Nomad	7	5	33.2	6.1	3.0	Pas.	1	17	1908	East St. Louis, Ill.	St. Louis, Mo.
212670		Ga. s.	Nomad	5	5	34.4	12.4	3.4	Fsh.	3	20	1915	Brunswick, Ga.	Brunswick, Ga.
214700		Ga. s.	Nomad	19	15	42.8	12.5	5.8	Fsh.	6		1917	Bellard, Wash.	Ketchikan, Alaska.
145623		Ga. s.	Nomade	13	10	53.0	12.0	5.5	Fsh.	3		1899	Orlolo, Md.	Jacksonville, Fla.
216287		Ga. s.	Nome	9	6	29.8	9.8	4.1	Fsh.	1	30	1918	Tacoma, Wash.	Tacoma, Wash.
209083		Ga. s.	No Name	7	5	41.2	9.0	3.5	Frt.	1	30	1909	Astoria, Ore.	Portland, Ore.
214511		Ga. s.	No Name	15	9	49.0	10.2	3.1	Tow.	3	20	1916	Wadesboro, La.	New Orleans, La.
205758		Ga. s.	Nonie	11	5	42.6	12.5	3.4	Msc.	2	25	1908	Crittenden, Va.	Newport News, Va.
204272	KWFC	Ga. y.	Nootka	17	12	39.0	13.6	5.8	Yct.	1		1907	Winslow, Wash.	Port Townsend, Wash.
214683		Ga. s.	Nootka	40	30	55.5	15.0	7.1	Fsh.	6	50	1917	Tacoma, Wash.	Seattle, Wash.
212465		Ga. s.	Nor	6	5	24.6	8.4	2.8	Frt.	2	7	1914	Green Bay, Wis.	Milwaukee, Wis.
209060		Ga. s.	Nor-Kap	15	10	40.0	10.6	5.0	Fsh.	2	32	1911	Utsalady, Wash.	Seattle, Wash.
205511		Ga. s.	Nora	14	14	52.5	11.6	3.4	Msc.	1	30	1906	East San Pedro, Cal.	Los Angeles, Cal.
208012		Ga. s.	Nora	14	9	51.1	11.6	3.2	Pas.	1	75	1909	Astoria, Ore.	Astoria, Ore.
208791		Ga. s.	Nora	18	12	40.8	13.0	5.0	Fsh.	6	25	1911	Tacoma, Wash.	Seattle, Wash.
209622		Ga. s.	Nora	53	36	65.0	16.3	7.5	Fsh.	2	110	1912	Seattle, Wash.	Do.
211987		Ga. p.	Nora	27	22	64.2	13.7	3.0	Frt.	4	25	1914	Wilmington, N. C.	Wilmington, N. C.
213754		Ga. s.	Nora	10	9	32.8	11.2	3.0	Pas.	2	12	1915	Charleston, S. C.	Charleston, S. C.
210167		Ga. s.	Nora B. Robinson	13	5	44.3	11.0	4.8	Cod.	6	24	1912	Long Island, Me.	Gloucester, Mass.
130627		Ga. s.	Nora Belle	6	6	32.0	13.5	2.9	Frt.	2	7	1899	Bon Secour, Ala.	Mobile, Ala.
209652		Ga. s.	Nora D. Sawyer	42	23	53.2	16.5	7.4	Fsh.	2		1912	Thomaston, Me.	Eastport, Me.
216272		Ga. s.	Nora II	24	16	55.4	15.2	5.4	Fsh.	1	45	1918	Los Angeles, Cal.	Los Angeles, Cal.
215098		Ga. s.	Nora T.	6	5	30.5	9.0	3.4	Fsh.	2	8	1913	Peshigo, Wis.	Milwaukee, Wis.
131019		Ga. s.	Nordby	13	9	44.2	10.3	4.1	Fsh.	4		1903	Tacoma, Wash.	Seattle, Wash.
203896		Ga. y.	Nordeda	16	14	41.0	10.3	4.8	Yct.	2		1907	Boston, Mass.	New York, N. Y.
217909		Ga. s.	Nordkap	7	6	32.1	9.6	3.6	Fsh.	1	8	1919	Poulsbo, Wash.	Seattle, Wash.
202675		Ga. r.	Norene	13	9	53.7	12.8	3.2	Fsh.	3		1906	Everett, Wash.	Do.
211937		Ga. p.	Norfolk	22	15	64.8	21.0	3.2	Frt.	3	30	1913	Parkersburg, W. Va.	Pittsburgh, Pa.
214082		Ga. s.	Norfolk	13	13	36.8	11.0	3.7	Msc.	1	20	1916	Kennedale, Wash.	Seattle, Wash.
217164		Ga. s.	Norfolk	10	8	39.5	9.7	3.5	Fsh.	2	30	1918	Los Angeles, Cal.	Los Angeles, Cal.
214706		Ga. s.	Norge	13	10	40.7	11.0	4.2	Frt.	1	20	1917	Norfolk, Va.	Norfolk, Va.
206588		Ga. s.	Norrie	13	9	37.5	10.3	4.9	Fsh.	1	24	1909	Mount Vernon, Wash.	Seattle, Wash.
212132		Ga. s.	Norrie V.	6	6	23.9	8.3	3.3	Fah.	2	10	1914	Green Bay, Wis.	Milwaukee, Wis.
211277		Ga. s.	Norka	28	26	50.0	12.4	2.6	Pas.	1	40	1913	St. Louis, Mo.	St. Louis, Mo.
215998		Ga. s.	Norland	28	19	47.6	13.7	6.4	Fah.	4	45	1918	Tacoma, Wash.	Juneau, Alaska.
130668	KMBH	Ga. s.	Norma	111	65	96.2	25.0	10.0	Frt.	19	110	1894	Essex, Mass.	Gloucester, Mass.
130701		Ga. s.	Norma	14	12	38.0	14.0	3.8	Pas.	1		1889	Bay Shore, N. Y.	Patchogue, N. Y.
209501		Ga. s.	Norma	16	15	61.7	9.9	3.0	Pas.	1	30	1911	Randolph, Ore.	Marshfield, Ore.
211306		Ga. s.	Norma	17	11	40.0	12.0	4.8	Fah.	6	20	1913	Seattle, Wash.	Seattle, Wash.
211158		Ga. s.	Norma	24	15	52.8	13.5	3.0	Frt.	2	28	1912	Charlotte Harbor, Fla.	Tampa, Fla.
212361		Ga. s.	Norma	14	13	51.5	10.6	4.6	Pas.	1	16	1914	Houston, Tex.	Houston, Tex.
212408		Ga. s.	Norma	10	7	38.6	9.2	3.6	Msc.	1	14	1914	Atlantic, N. C.	Beaufort, N. C.
214904		Ga. s.	Norma	9	6	29.6	10.0	4.9	Fah.	2	12	1917	Tacoma, Wash.	Ketchikan, Alaska.
215282		Ga. s.	Norma	5	5	30.0	9.0	3.2	Frt.	2	20	1906	Sturgeon Bay, Wis.	Milwaukee, Wis.
214595		Ga. s.	Norma B.	7	5	39.3	11.4	2.9	Frt.	1	25	1916	Astoria, Ore.	Astoria, Ore.
208627		Ga. s.	Norma Marie	8	6	32.7	9.7	4.2	Pas.	1	16	1911	San Diego, Cal.	San Diego, Cal.
130771		Ga. s.	Norman	6	5	30.8	13.7	3.0	Frt.	1		1898	Bayport, N. Y.	Patchogue, N. Y.
202768		Ga. s.	Norman	11	6	41.0	10.1	3.8	Pas.	2		1905	Wiscasset, Me.	Boothbay, Me.
209445		Ga. s.	Norman	21	14	43.3	12.6	4.7	Fah.	3	30	1911	Seattle, Wash.	Seattle, Wash.
207941		Ga. s.	Norman P.	8	7	28.5	8.8	3.0	Fah.	2		1905	Garden Island, Mich.	Grand Haven, Mich.
214178		Ga. p.	Norman T.	10	8	30.5	8.2	2.2	Pas.	1	6	1916	Newport, Ark.	St. Louis, Mo.
208597		Ga. s.	Norman II	16	5	44.5	12.5	5.3	Pas.	2	25	1911	Wiscasset, Me.	Boothbay, Me.
212194		Ga. s.	Norman III	5	5	37.5	7.5	3.1	Pas.	1	24	1914	St. Louis, Mo.	Louisville, Ky.
130709		Ga. s.	Norman Sunde	30	22	47.8	16.5	6.1	Fah.	5	40	1896	Poulsbo, Wash.	Juneau, Alaska.
130639		Ga. s.	Normandy	6	5	33.8	12.0	3.1	Ovs.	1		1901	Morgan City, La.	Morgan City, La.
218128		Ga. s.	Normandy	17	8	43.0	13.5	5.0	Frt.	2	50	1918	San Diego, Cal.	San Diego, Cal.
209809		Ga. s.	Normannia	8	6	32.3	9.6	5.1	Frt.	1	25	1912 do.	Do.
200147	K8PL	Ga. y.	Normona	52	45	71.9	22.2	5.2	Yct.	4		1903	Tottenville, N. Y.	Key West, Fla.
130702		Ga. s.	Norota	14	13	54.5	10.8	7.0	Pas.	1	7	1895	City Island, N. Y.	Providence, R. I.
215178		Ga. s.	North	11	9	33.8	10.4	5.2	Fah.	2	15	1917	Seattle, Wash.	Seattle, Wash.
210592		Ga. s.	North Cape	18	12	39.4	12.9	5.4	Fsh.	6	20	1912 do.	Do.
200670		Ga. s.	Northland	33	18	57.0	16.0	5.5	Pas.	11		1904	Ballard, Wash.	Juneau, Alaska.
214794		Ga. s.	Northland	39	30	56.0	15.1	6.8	Fsh.	8	50	1917	Tacoma, Wash.	Astoria, Ore.
200673		Ga. s.	North Light	20	13	41.0	12.3	6.4	Fah.	4	27	1912	Seattle, Wash.	Seattle, Wash.

¹ Formerly schooner yacht Thelma Smith.

² Formerly ga. y. Arab.

MERCHANT MOTOR VESSELS OF THE UNITED STATES—Continued.

Official No.	Signal letters.	Rig.	Name of vessel.	Gross tonnage.	Net tonnage.	Length.	Breadth.	Depth.	Service.	Crew.	Indicated horsepower.	When built.	Where built.	Home port (where permanent document issues).
						Feet.	Feet.	Feet.						
200509		G. s.	North Star	14	9	40.0	15.0	3.0	Tow.	2		1903	Baltimore, Md.	Charleston, S. C.
202112		G. s.	North Star	13	9	35.5	10.3	3.3	Tow.	1		1906	Ballard, Wash.	Port Townsend, Wash.
202539		G. s.	North Star	10	8	35.4	9.8	3.4	Paa.	1		1906	Marshfield, Oreg.	Marshfield, Oreg.
203128		G. s.	North Star	12	8	38.3	10.0	3.4	Paa.	1		1906	Hadlock, Wash.	Port Townsend, Wash.
205902		G. s.	North Star	13	9	42.0	14.4	4.3	Paa.	1	20	1908	Poulsbo, Wash.	Seattle, Wash.
206887		G. s.	North Star	7	5	32.0	10.6	4.3	Paa.	2	12	1909	Seattle, Wash.	Juneau, Alaska.
211408		G. s.	North Star	11	9	39.7	11.3	4.3	Paa.	1	8	1913	Oroa, Alaska.	Cordova, Alaska.
208300		G. s.	North Star	8	8	35.3	10.8	3.0	Fsh.	1	16	1910	Killsnoo, Alaska.	Juneau, Alaska.
209458		G. s.	North Star	18	9	53.2	17.5	3.3	Fsh.	3		1911	De Lisle, Miss.	New Orleans, La.
215131		G. s.	North Star	18	12	36.6	12.5	6.1	Fsh.	3	30	1917	Astoria, Oreg.	Astoria, Oreg.
215606		G. s.	North Star	5	5	24.8	8.0	2.6	Fsh.	1	12	1916	Mackinaw City, Mich.	Grand Haven, Mich.
216867		G. s.	North Star	18	9	39.6	14.3	6.4	Fsh.	2	22	1912	Friendship, Me.	Rockland, Me.
214808		G. y.	North State	75	70	78.8	18.0	4.7	Yct.	4		1917	Daytona, Fla.	St. Augustine, Fla.
216229		G. s.	North State	74	64	74.8	21.8	6.4	Fsh.	15	120	1918	Morehead City, N. C.	Beaufort, N. C.
216626		G. s.	Northtown	73	64	88.0	21.4	10.1	Fsh.	2	60	1918	Anacortes, Wash.	Seattle, Wash.
204686		G. s.	Northwest	9	6	34.9	8.6	4.4	Paa.	1		1907	do	do
209574		G. s.	Northwestern	20	13	42.6	12.1	4.6	Fsh.	5	15	1912	Everett, Wash.	do
212095		G. s.	Northwestern II	29	19	46.6	14.0	5.8	Fsh.	7	40	1914	Seattle, Wash.	do
209519	LCBD	G. y.	North Wind	93	63	91.8	17.0	8.0	Yct.	8	260	1912	Baltimore, Md.	New York, N. Y.
218047		G. s.	Northern King	11	7	35.4	10.1	4.8	Fsh.	4	20	1919	Tacoma, Wash.	Tacoma, Wash.
209613		G. s.	Northern Light	12	8	37.8	10.8	4.5	Tow.	1	50	1908	Alameda Point, Cal.	San Francisco, Cal.
215444		G. s.	Norway	14	11	37.4	11.6	5.1	Fsh.	6	16	1917	Seabeck, Wash.	Seattle, Wash.
206228		G. s.	Norwhitka	10	7	29.7	9.0	3.0	Paa.	1	12	1908	Seattle, Wash.	Port Townsend, Wash.
213328		G. s.	Norwill	10	9	41.0	7.8	3.8	Paa.	1	40	1907	Marblehead, Mass.	St. Louis, Mo.
130713		G. s.	Novelty	11	11	32.5	12.1	6.0	Fsh.	1		1896	Friendship, Me.	Rockland, Me.
201495		G. s.	Novia	46	31	65.0	17.8	6.0	Fsh.	12		1904	Tottenville, N. Y.	Jacksonville, Fla.
130781		G. s.	Novice	14	10	39.9	10.6	3.9	Tow.	2		1898	Anacortes, Wash.	Seattle, Wash.
130598		G. s.	Now Then	10	10	37.2	12.2	6.7	Frt.	2		1892	North Haven, Me.	Lubec, Me.
213844		G. p.	Noxall	11	11	50.0	13.8	2.5	Tow.	3	25	1915	Paducah, Ky.	Paducah, Ky.
209860		G. s.	No. 3	9	8	26.8	9.0	3.2	Paa.	1	12	1890	N. Manitou Island, Mich.	Grand Haven, Mich.
201588		G. s.	No. 3	18	12	45.3	10.7	6.1	Pol.	2	65	1904	Bayonne, N. J.	New York, N. Y.
201589		G. s.	No. 4	18	12	45.3	10.7	6.1	Pol.	2	65	1904	do	do
215889		G. s.	Nucham	20	14	47.6	12.1	5.8	Fsh.	2	40	1917	San Diego, Cal.	San Diego, Cal.
210978		G. p.	Number 201	46	46	72.0	16.0	4.0	Ten.	5	58	1913	Dubuque, Iowa.	Chicago, Ill.
213054		G. s.	Nunivak	49	40	51.6	16.0	7.1	Fsh.	2	80	1915	Seattle, Wash.	Seattle, Wash.
207432	LBNG	G. y.	Nurmah	59	49	66.6	19.0	7.2	Yct.	3	40	1910	Boston, Mass.	Hartford, Conn.
96111		G. s.	Nushka	39	32	77.2	12.0	6.0	Fsh.	8		1891	do	Miami, Fla.
141826		G. y.	NUSKA	62	42	69.5	16.0	2.5	Yct.	1		1902	Springfield, Ohio.	St. Paul, Minn.
206516		G. y.	Nuska	21	14	59.2	12.0	4.5	Yct.	2	35	1909	Baltimore, Md.	Savannah, Ga.
130996		G. s.	Nuten	15	15	44.4	12.5	4.3	Fsh.	4		1901	Astoria, Oreg.	Unalaska, Alaska.
130963	KQCF	G. s.	Nusens	988	785	203.2	24.0	19.6	Tnk.	16		1882	Leith, Scotland.	San Francisco, Cal.
212707		G. s.	Nyda	7	7	40.7	9.0	3.5	Paa.	1	15	1911	Fond du Lac, Wis.	Milwaukee, Wis.
203948		G. s.	Nydia	7	6	50.0	8.7	3.0	Paa.	1	24	1899	Grand Rapids, Mich.	Vicksburg, Miss.
204164		G. y.	Nydia	19	19	47.7	11.0	6.0	Yct.	1		1907	Boston, Mass.	Philadelphia, Pa.
130411		G. s.	Nymph	14	13	44.0	14.7	6.4	Frt.	2		1888	South Boston, Mass.	New York, N. Y.
203884		G. s.	Nymph	15	10	38.5	12.7	4.3	Yct.	2	30	1906	Key West, Fla.	Tampa, Fla.
211439	LHCN	G. y.	Nymph	41	27	57.5	14.5	6.1	Yct.	1	65	1913	Port Clinton, Ohio.	Castine, Me.
216366		G. s.	Nyoda	52	28	71.8	17.3	8.2	Fsh.	11	60	1918	Rockport, Mass.	Gloucester, Mass.
O.														
214044		G. s.	O. G.	7	7	26.0	11.4	3.0	Paa.	1	6	1900	Baldwin, N. Y.	Patchogue, N. Y.
215435		G. p.	O. K.	22	19	43.5	12.0	2.2	Tow.	3	30	1917	Black Rock, Ark.	St. Louis, Mo.
212231		G. s.	O. E. S.	14	13	38.0	16.7	3.6	Frt.	1	37	1914	Port Jefferson, N. Y.	New York, N. Y.
155382		G. s.	O. I. C. U.	8	8	32.0	11.6	3.0	Frt.	2	6	1899	Franklin, La.	Morgan City, La.
212811		G. s.	O. McMullen	10	9	33.0	10.0	3.0	Frt.	2		1914	Frankfort, Mich.	Milwaukee, Wis.
155172		G. s.	O. P. Roberts	16	15	61.0	17.1	3.8	Frt.	2	20	1899	St. Peters Creek, Md.	Annapolis, Md.
206143		G. s.	O. S. Lloyd	11	9	46.0	11.4	4.2	Frt.	1	28	1909	Salisbury, Md.	Norfolk, Va.
209442		G. s.	O. W. Payne	23	16	64.0	15.2	3.7	Oys.	2	28	1911	Falmers, Va.	Reedville, Va.
204952		G. p.	O. & C.	11	5	48.9	13.6	2.8	Oys.	3		1908	Bayou Laplace, La.	New Orleans, La.
210874		G. s.	Oakburn	20	13	45.8	13.9	5.8	Tow.	1	25	1912	Alameda, Cal.	San Francisco, Cal.
217284		G. s.	Oak Leaf	8	5	26.9	9.5	4.0	Fsh.	2	10	1912	Tacoma, Wash.	Tacoma, Wash.
211684		G. y.	Oasis	30	23	46.3	14.2	5.0	Yct.	2	40	1913	New York, N. Y.	Cincinnati, Ohio.
217705		G. s.	O'Brien Boys	14	10	46.6	14.0	3.4	Frt.	2	40	1902	Bridgeport, Conn.	New York, N. Y.
205465		G. s.	Occident	8	6	35.7	9.9	3.0	Frt.	1	20	1908	Astoria, Oreg.	Astoria, Oreg.
18971		G. s.	Ocean	7	7	33.4	12.3	3.1	Tow.	2		1886	Bon Secour, Ala.	Mobile, Ala.
206443		G. s.	Oceans	8	7	29.7	8.7	3.0	Fsh.	2	9	1902	Manitowoc, Wis.	Grand Haven, Mich.
155434		G. s.	Ocean Belle	11	11	33.4	12.3	6.4	Fsh.	2		1902	Friendship, Me.	Ellsworth, Me.
19454		G. s.	Ocean Bird	11	6	42.0	14.0	4.0	Frt.	1		1876	Hatteras, N. C.	Manteo, N. C.
155279		G. s.	Ocean King	10	6	40.3	13.6	3.7	Oys.	1		1895	Morgan City, La.	Morgan City, La.
155357		G. s.	Ocean Lily	9	6	32.2	11.1	4.8	Paa.	1	10	1899	Boston, Mass.	Boston, Mass.
213386		G. s.	Ocean Queen	31	24	53.3	14.6	5.8	Fsh.	7	45	1915	Los Angeles, Cal.	Los Angeles, Cal.
213391		G. s.	Ocean Queen	24	16	49.2	13.9	5.3	Fsh.	6	45	1915	Everett, Wash.	Seattle, Wash.

1 Formerly st. y. Helvetia.
 a Lagunda.
 3 Formerly ga. y. b Naxos.

3 Formerly a British bark Highland Glen.
 b Hawaiian bark Nuuuanu.
 c Formerly ga. s. Idar.

6 Formerly ga. s. Crowley No. 21.
 4 Formerly ga. s. Crescite.
 † Oil engine.

MERCHANT MOTOR VESSELS OF THE UNITED STATES—Continued.

Official No.	Signal letters.	Rig.	Name of vessel.	Gross tonnage.	Net tonnage.	Length.	Breadth.	Depth.	Service.	Crew.	Indicated horsepower.	When built.	Where built.	Home port (where permanent document issues).
						Feet.	Feet.	Feet.						
155168		Ga. s.	Ocean Spray	5	5	28.5	12.5	3.2	Msc.	1		1889	Patchogue, N. Y.	Patchogue, N. Y.
19443		Ga. s.	Ocean Star	12	12	37.9	15.3	4.2	Frt.	1		1875	Absecon, N. J.	Norfolk, Va.
200829		Ga. s.	Ocean Wave	8	5	31.0	9.9	2.2	Tow.	1	16	1904	South Bend, Wash.	Astoria, Ore.
211700		Ga. s.	Ocean Wave	15	10	39.5	11.4	4.0	Fsh.	5	20	1913	Anacortes, Wash.	Seattle, Wash.
213363		Ga. s.	Ocean Wave	11	8	39.0	10.2	2.8	Pas.	1	16	1915	Chevier Dufond, La.	Morgan City, La.
204584		Ga. s.	Oceanic	11	7	36.4	10.4	3.6	Fsh.	1	16	1909	Metlakatla, Alaska.	Buffalo, N. Y.
206314		Ga. s.	Oceanica	6	5	29.2	7.0	3.0	Pas.	1	25	1908	Parkersburg, W. Va.	Cincinnati, Ohio.
204613		Ga. s.	Oceanus	8	5	30.2	11.7	5.8	Fsh.	2		1907	Friendship, Me.	Portland, Me.
155333		Ga. s.	Oceola	26	22	45.7	18.7	5.3	Frt.	3		1898	Charleston, S. C.	Charleston, S. C.
213226		Ga. s.	OCMULGEE	282	236	115.0	24.0	5.4	Frt.	10		1915	Macon, Ga.	Savannah, Ga.
209354	LFDN	Ga. y.	Ocoee	29	19	66.6	12.9	5.5	Yct.	3	32	1911	Port Clinton, Ohio.	New York, N. Y.
207763		Ga. y.	Ocooqua	25	16	52.5	10.7	5.6	Yct.	1	72	1910	Camden, N. J.	Bridgeport, Conn.
213817		Ga. s.	Octyn	12	8	37.1	10.6	5.2	Msc.	1	37	1915	Elizabeth, N. J.	New York, N. Y.
215970		Ga. s.	Odd	5	5	48.8	8.2	3.3	Fsh.	0	24	1917	Eureka, Cal.	Marshfield, Ore.
155412		Ga. s.	Odd Fellow	13	8	42.1	14.2	6.3	Frt.	2		1901	Eastport, Me.	Eastport, Me.
209691		*Ga. p.	Odd Fellow No. 252	15	15	65.0	12.0	2.7	Tow.	3	35	1912	Catlettsburg, Ky.	Louisville, Ky.
212838		Ga. s.	Odm.	17	12	39.5	12.1	4.6	Fsh.	5	20	1914	Seattle, Wash.	Wrangell, Alaska.
155438		Ga. y.	Ogarita	25	17	57.8	11.8	5.3	Yct.	1		1902	Beverly, Mass.	New Orleans, La.
216997		*Ga. p.	Oglethorpe	28	18	60.7	12.1	2.3	Frt.	1	12	1918	Oglethorpe Bluff, Ga.	Savannah, Ga.
217876		Ga. s.	O'Hara	13	5	40.4	10.5	3.6	Frt.	2	30	1918	Alameda, Cal.	Los Angeles, Cal.
209251		Ga. s.	Ohio	7	7	32.0	8.0	3.5	Fer.	1	8	1911	Tell City, Ind.	Louisville, Ky.
211014		Ga. s.	Ohio	11	7	31.8	10.2	4.8	Tow.	2	16	1913	Seattle, Wash.	Tacoma, Wash.
212740		Ga. s.	Ohio	11	7	42.0	11.0	3.6	Tow.	1	60	1914	Cedar Bayou, Tex.	Houston, Tex.
214674		*Ga. p.	OMO BELLE	39	39	60.3	14.0	3.1	Tow.	17	32	1916	Bowling Green, Ky.	Louisville, Ky.
205369		Ga. s.	Ole Sauvage	14	9	46.0	11.5	4.0	Frt.	2		1907	New Orleans, La.	Morgan City, La.
203324		Ga. y.	Oka San	22	18	53.0	15.5	5.0	Yct.	3	20	1905	Port Republic, N. J.	Tuckerton, N. J.
155240		Ga. y.	Okbojl	36	33	64.0	10.5	3.8	Yct.	2	45	1893	Chicago, Ill.	Milwaukee, Wis.
215846		Ga. s.	Ola Belle	8	6	33.4	10.1	2.8	Tow.	1	18	1916	St. Marys, Ga.	Fernandina, Fla.
210039		Ga. s.	Olat	21	14	42.1	13.9	5.8	Fsh.	6	25	1912	Tacoma, Wash.	Seattle, Fla.
213876		Ga. s.	Oloott, Junior	6	5	27.7	8.3	4.8	Pas.	1	15	1911	Springfield, Mass.	Boston, Mass.
214138		Ga. s.	Old Bill	21	19	54.8	10.2	2.5	Pas.	2		1906	St. Paul, Minn.	St. Louis, Mo.
217085		Ga. s.	Old Boy	14	12	39.9	8.3	3.8	Frt.	1	45	1914	Buffalo, N. Y.	Buffalo, N. Y.
202922		Ga. y.	Old Glory	35	24	66.3	12.3	5.5	Yct.	2		1906	Baltimore, Md.	Baltimore, Md.
206349		Ga. s.	Old Point	11	7	44.8	12.8	4.0	Frt.	1	25	1909	Poquoson, Va.	Newport News, Va.
215374		†Ga. s.	Old Timer	15	10	36.4	11.7	4.2	Fsh.	3	20	1917	Juneau, Alaska.	Juneau, Alaska.
212927		Ga. s.	Olevia L.	10	9	32.5	9.8	4.6	Pas.	1	12	1915	Bremerton, Wash.	Seattle, Wash.
155304		Ga. s.	Oiga	14	12	38.7	14.8	4.2	Pas.	2	2	1886	Philadelphia, Pa.	New York, N. Y.
155315		Ga. s.	Oiga	8	6	32.2	12.2	4.8	Frt.	1		1898	Atlantic City, N. J.	Philadelphia, Pa.
206131		Ga. s.	Oiga	14	9	40.0	13.3	4.3	Fsh.	3	60	1909	Oakland, Cal.	Unalaska, Alaska.
211093		Ga. s.	Oiga	8	5	28.6	9.0	4.0	Fsh.	2	15	1913	Poulsbo, Wash.	Juneau, Alaska.
215167		Ga. s.	Oiga	15	10	41.1	14.0	4.9	Pas.	3	40	1916	New York, N. Y.	New York, N. Y.
216381		Ga. s.	Oiga	9	7	34.9	9.7	4.2	Fsh.	7	18	1918	Port Blakeley, Wash.	Seattle, Wash.
215851		†Ga. s.	Oiga D.	18	12	49.5	12.3	4.5	Fsh.	3	65	1917	Los Angeles, Cal.	San Diego, Cal.
213401		Ga. s.	OLINDA	408	265	134.9	26.1	14.1	Frt.	5	250	1915	San Francisco, Cal.	San Francisco, Cal.
155301		Ga. s.	Oilita	11	11	29.5	10.7	4.0	Msc.	1		1897	Santa Barbara, Cal.	Los Angeles, Cal.
155402		Ga. s.	Olive	9	9	28.0	13.0	4.0	Pas.	1		1900	Atlantic City, N. J.	Philadelphia, Pa.
209666		Ga. s.	Olive	5	5	27.0	12.2	3.4	Frt.	1		1904	Port Republic, N. J.	Tuckerton, N. J.
202787		Ga. s.	Olive	15	10	45.2	12.4	4.0	Fsh.	2	24	1905	Atlantic City, N. J.	New York, N. Y.
207180		Ga. s.	Olive	9	8	37.0	10.5	3.5	Frt.	2	15	1908	Fishing Creek, Md.	Baltimore, Md.
209124		Ga. s.	Olive	14	10	40.8	12.8	3.6	Pas.	2	20	1911	Tillamook, Ore.	Astoria, Ore.
213284		Ga. y.	Olive	32	23	54.4	12.4	5.7	Yct.	2	100	1915	Seattle, Wash.	Seattle, Wash.
213268		Ga. s.	Olive	15	10	47.0	14.0	2.6	Frt.	1	24	1914	Maribo, N. C.	New Bern, N. C.
215491		†Ga. s.	Olive	8	5	29.5	9.4	3.9	Fsh.	2	15	1917	Metlakatla, Alaska.	Ketchikan, Alaska.
215378		Ga. s.	Olive	9	6	29.2	9.4	4.9	Fsh.	2	25	1918	Tacoma, Wash.	Seattle, Wash.
155243		Ga. s.	Olive G.	15	15	39.2	15.7	6.2	Frt.	2		1877	Clare, Nova Scotia.	Eastport, Me.
206515		Ga. s.	Olive G.	8	5	36.9	7.0	2.4	Pas.	1	18	1909	Bellingham, Wash.	Seattle, Wash.
216006		Ga. s.	Olive H.	19	19	50.0	14.0	2.8	Fer.	0		1916	Blair, Nebr.	Omaha, Nebr.
213897		Ga. s.	Olive S.	17	11	64.5	14.4	3.2	Tow.	1		1916	Stillwater, Minn.	St. Louis, Mo.
207213		Ga. s.	Olive T.	11	8	36.2	10.7	3.9	Pas.	1	21	1910	Dockton, Wash.	Tacoma, Wash.
204554		Ga. s.	Olive B. Van Dusen	50	46	66.3	22.0	5.2	Frt.	2		1908	Patchogue, N. Y.	Patchogue, N. Y.
214431		Ga. s.	Olive C. Lester	32	29	47.3	21.1	5.0	Frt.	1	36	1916	Freeport, N. Y.	Do.
210098		Ga. s.	Olive K.	11	7	34.0	9.7	3.0	Pas.	2	25	1915	Houston, Tex.	Houston, Tex.
155395		Ga. s.	Olvia	8	7	33.6	12.4	4.0	Pas.	3	30	1898	Philadelphia, Pa.	New York, N. Y.
208343		Ga. s.	Olvia	6	6	24.8	11.6	3.9	Fsh.	1		1906	Osterville, Mass.	New Bedford, Mass.
206582		Ga. s.	Olvia	8	7	34.0	11.2	3.4	Pas.	2	15	1899	Ogdensburg, N. Y.	Grand Haven, Mich.
212908		Ga. s.	Olvia	14	13	41.6	11.9	3.2	Pas.	1	12	1907	Georgiana, Fla.	St. Augustine, Fla.
213960		Ga. s.	Olvia	22	12	46.0	14.8	6.0	Frt.	5	36	1915	Rockport, Mass.	Provincetown, Mass.
207982		Ga. s.	Olvia B.	7	5	34.4	11.3	3.9	Pas.	1	24	1910	Red Bank, N. J.	Ferri Amboy, N. J.
155851		Ga. s.	Olvia Sears	15	9	40.0	14.8	5.6	Cod.	6	24	1899	Gloucester, Mass.	Gloucester, Mass.
209400		*Ga. p.	Ollie	37	28	56.0	17.6	6.2	Msc.	4		1911	Greenport, N. Y.	Greenport, N. Y.
204998		*Ga. p.	Ollie E.	7	7	45.0	9.0	2.0	Pas.	4	12	1907	Carrville Ky.	Paducah, Ky.
206556		Ga. s.	Ollie S.	22	13	55.2	13.1	3.0	Tow.	2	75	1911	Astoria, Ore.	Seattle, Wash.

† Formerly ga. s. Anna T. 3d.

† Oil engine.

MERCHANT MOTOR VESSELS OF THE UNITED STATES—Continued.

Official No.	Signal letters.	Rig.	Name of vessel.	Gross tonnage.	Net tonnage.	Length.	Breadth.	Depth.	Service.	Crew.	Indicated horsepower.	When built.	Where built.	Home port (where permanent document issues).
214832		*Ga. p.	Ollie V.	20	16	43.0	11.0	2.2	Tow.	1		1917	Madison, Ark.	St. Louis, Mo.
155338		Ga. s.	Olympia	5	5	23.4	11.4	3.5	Fsh.	2	7	1888	Osterville, Mass.	Barnstable, Mass.
155369		Ga. s.	Olympia	13	7	37.0	13.4	6.0	Fsh.	2		1899	East Boothbay, Me.	Portland, Me.
203767		Ga. s.	Olympia	14	10	47.7	11.4	2.7	Msc.	2	16	1906	Lake Charles, La.	Morgan City, La.
210194		Ga. s.	Olympia	34	23	54.8	15.5	6.4	Fsh.	7	55	1912	Tacoma, Wash.	Seattle, Wash.
3158		Ga. s.	Olympic	5	5	28.9	12.4	2.8	Frt.	1		1886	Patchogue, N. Y.	Patchogue, N. Y.
209931		Ga. s.	Olympic	10	7	35.8	8.0	3.4	Pas.	3	15	1909	Charlevoix, Mich.	Grand Haven, Mich.
209350		Ga. s.	Olympic	44	30	58.0	16.0	7.8	Fsh.	11	65	1911	Seattle, Wash.	Seattle, Wash.
210213		Ga. s.	Olympic	35	23	52.0	15.9	6.7	Fsh.	7	40	1912	Tacoma, Wash.	Tacoma, Wash.
211079		Ga. s.	Olympic	23	16	43.8	14.6	6.3	Fsh.	6	30	1913	do	Ketchikan, Alaska.
212366		Ga. y.	Olympic	40	27	50.0	13.8	6.4	Yct.	3	50	1914	Seattle, Wash.	Seattle, Wash.
216480		Ga. s.	Olympic	12	8	37.6	11.5		Fsh.	1	20	1918	Sitka, Alaska.	Juneau, Alaska.
217843		Ga. s.	Olympic	14	9	36.5	11.1	5.6	Frt.	1	25	1919	Aberdeen, Wash.	Seattle, Wash.
211215		Ga. s.	Omaha	10	10	31.7	8.1	3.5	Pas.	1	24	1912	Sioux City, Iowa.	Sioux City, Iowa.
216061		Ga. s.	Omaha	40	32	54.8	15.4	7.0	Fsh.	7	50	1918	Tacoma, Wash.	Tacoma, Wash.
210892		Ga. s.	Omamey	50	34	67.2	17.5	7.7	Fsh.	13	80	1912	Seattle, Wash.	Seattle, Wash.
215469		*Ga. p.	Omie Irene.	14	14	45.0	8.4	1.1	Pas.	1	8	1917	Batesville, Ark.	St. Louis, Mo.
202466		Ga. y.	Omo.	18	18	42.0	16.0	3.5	Yct.	1		1905	Shady Side, Md.	Philadelphia, Pa.
214733		Ga. s.	Onah	22	18	41.0	12.8	6.9	Fah.	4	30	1917	Tacoma, Wash.	Tacoma, Wash.
155440		Ga. y.	Onawa	17	15	42.3	14.2	6.1	Yct.	2		1902	Bayonna, N. J.	Boston, Mass.
161695		Ga. s.	Onawa	16	8	55.0	11.0	4.0	Frt.	1		1887	Boston, Mass.	Eastport, Me.
213237		Ga. y.	Onawa	36	24	52.5	14.4	6.0	Yct.	1		1915	Burton, Wash.	San Francisco, Cal.
86104		Ga. y.	Onaway	38	32	66.6	13.6	8.0	Yct.	3		1890	Nyack, N. Y.	Detroit, Mich.
200122		Ga. y.	Onaway	16	15	39.6	9.5	4.0	Yct.	2	24	1907	Green Bay, Wis.	Milwaukee, Wis.
209016		Ga. s.	Onaway	22	7	47.0	14.9	6.4	Fah.	6		1912	Thomaston, Me.	Provincetown, Mass.
213356		Ga. s.	Onaway	14	8	45.9	12.1	4.8	Frt.	2	32	1915	Friendship, Me.	Boston, Mass.
214310		Ga. s.	Onaway	11	10	34.8	10.2	3.3	Fsh.	1		1915	Bay Head, N. J.	Philadelphia, Pa.
216854		Ga. y.	Onaway	13	9	44.4	10.4	6.0	Yct.	2	60	1910	West Lynn, Mass.	Buffalo, N. Y.
209307		Ga. y.	Onelda	97	94	80.5	16.5	8.8	Yct.	5	200	1911	Muskegon, Mich.	Duluth, Minn.
218227		Ga. y.	One Thirty	20	13	51.8	11.0	5.5	Fsh.	1	130	1917	Morris Heights, N. Y.	Philadelphia, Pa.
212282		Ga. s.	Onetia	36	17	47.2	16.0	4.8	Pas.	2	45	1914	Pocomoke City, Md.	Newport News, Va.
213702		Ga. s.	Onetia	7	7	44.0	10.3	2.6	Frt.	1	20	1915	Ironton, Ohio.	Cincinnati, Ohio.
212466		Ga. y.	Onico	17	10	42.6	12.7	6.6	Yct.	2	25	1914	Pocomoke City, Md.	Washington, D. C.
200796		Ga. s.	Onima	26	18	58.3	17.3	5.4	Fah.	9		1904	do	Philadelphia, Pa.
210027		Ga. s.	Onley	8	7	35.5	12.5	4.0	Tow.	2	40	1911	Inwood, N. Y.	New York, N. Y.
211296		Ga. y.	Onrust	23	20	59.6	11.7	5.9	Yct.	2	45	1910	East Greenwich, R. I.	Wilmington, Del.
209181		Ga. s.	Onslow	9	7	37.0	11.0	2.0	Msc.	1	18	1911	Morehead City, N. C.	Beaufort, N. C.
155255		Ga. s.	On Time	18	12	37.8	14.0	7.0	Fod.	4	24	1894	East Boothbay, Me.	Gloucester, Mass.
211645		Ga. s.	On Time	8	7	30.5	10.4	4.8	Fsh.	1	12	1912	Westerly, R. I.	Newport, R. I.
215008		Ga. s.	On Time	27	18	55.1	13.5	5.0	Frt.	1	30	1917	Seattle, Wash.	Corvada, Alaska.
215240		Ga. y.	On Time Again	40	34	60.9	15.1	6.4	Yct.	2	80	1917	do	Seattle, Wash.
19216		Ga. s.	Onward	11	7	42.0	12.3	3.8	Pas.	2	20	1867	Elizabeth City, N. C.	Manteo, N. C.
19457		Ga. s.	Onward	13	12	37.1	13.5	4.1	Fah.	1		1876	Westerly, R. I.	New Haven, Conn.
206589		Ga. s.	Onward	8	7	27.6	8.7	2.6	Fsh.	3	10	1911	Leland, Mich.	Grand Haven, Mich.
212203		Ga. s.	Onward	25	24	46.3	14.4	5.9	Wrk.	1	32	1914	New Haven, Conn.	Bridgeport, Conn.
218061		Ga. s.	Onward	41	28	59.4	15.3	7.3	Fsh.	8	85	1919	Los Angeles, Cal.	Los Angeles, Cal.
218249		Ga. s.	Onward	15	8	54.4	14.0	3.3	Pas.	2	150	1919	Camden, N. J.	Philadelphia, Pa.
212193		Ga. y.	Onward III	26	21	47.9	15.6	5.1	Yct.	3	45	1914	New York, N. Y.	Philadelphia, Pa.
202009		Ga. s.	Opal	7	5	30.0	9.6	3.0	Tow.	1		1905	Bellingham, Wash.	Seattle, Wash.
206432		Ga. s.	Opitah	8	8	31.8	11.6	4.0	Pas.	2	8	1904	Marinette, Wis.	Milwaukee, Wis.
212778		Ga. y.	Opitah	23	16	45.2	11.6	7.3	Yct.	1	40	1914	La Grange, Mo.	Houston, Tex.
218063		Ga. s.	Oquirrh	25	11	52.8	14.8	5.4	Frt.	2	75	1919	Friendship, Me.	Castine, Me.
200261		Ga. s.	Ora	15	10	49.4	11.8	3.0	Frt.	1		1908	Niantic, Conn.	Hartford, Conn.
204781		Ga. s.	Ora	23	16	57.0	16.6	4.0	Tow.	4		1907	Cedar Bayou, Tex.	Galveston, Tex.
214441		*Ga. p.	Ora	8	5	44.6	10.0	2.2	Pas.	1	12	1916	Rochester, Pa.	Pittsburgh, Pa.
210437		Ga. s.	Orabelle	12	11	36.0	9.0	4.0	Pas.	6		1912	Toledo, Ore.	Eureka, Cal.
209780		Ga. s.	Ora Endress	68	66	58.0	14.0	6.6	Msc.	3	75	1912	Manitowoc, Wis.	Marquette, Mich.
205143		Ga. s.	Ora et Labors	9	7	33.0	12.8	4.0	Fsh.	1	5	1907	Michigan City, Ind.	Chicago, Ill.
203309		Ga. s.	Ora	7	6	26.7	11.8	3.8	Fah.	1	10	1906	Osterville, Mass.	New Bedford, Mass.
202622		Ga. s.	Oregon	362	269	139.1	35.2	9.9	Frt.	8	150	1905	Prosper, Ore.	San Francisco, Cal.
206002		Ga. s.	Oregon	13	9	38.8	9.0	3.5	Pas.	1	12	1909	Memphis, Tenn.	Memphis, Tenn.
208335		Ga. s.	Oregon	22	15	42.4	12.8	4.9	Fsh.	5	30	1911	Tacoma, Wash.	Astoria, Ore.
209054		Ga. s.	Oregon	9	7	35.1	9.4	3.8	Fah.	1	15	1911	Seattle, Wash.	Seattle, Wash.
215742		Ga. s.	Oregon	1,616	1,224	215.0	41.9	20.5	Frt.	27	1,250	1917	do	Portland, Ore.
213869		Ga. s.	Oregon	19	13	49.1	12.0	5.4	Frt.	2	50	1916	Long Beach, Cal.	Los Angeles, Cal.
211365		Ga. s.	Oregon City	23	15	47.0	14.5	5.6	Fsh.	8	30	1913	Tacoma, Wash.	Tacoma, Wash.
214910		Ga. s.	Oregon Wolf	43	37	54.8	15.5	7.3	Fah.	7	55	1917	do	Port Townsend, Wash.
209613		Ga. s.	Oregonian	34	23	56.2	15.1	5.7	Fsh.	7	55	1912	do	Portland, Ore.
215003		Ga. s.	Oregonian	45	30	54.8	15.7	7.5	Frt.	8		1917	do	Seattle, Wash.
216109		Ga. s.	Oregonian	42	33	55.8	15.5	7.1	Fsh.	8	50	1918	do	Tacoma, Wash.
211892		*Ga. p.	Oreon J	14	14	57.3	13.7	2.6	Tow.	2	25	1913	Shawneetown, Ill.	Nashville, Tenn.
1440		Ga. s.	Orient	13	11	38.5	14.2	4.3	Oys.	2		1867	Brooklyn, N. Y.	New York, N. Y.
206538		Ga. s.	Orient	8	6	36.3	9.1	3.4	Pas.	1	15	1909	New York, N. Y.	Do.

‡ Formerly catboat Bessie Whiting.
 † Formerly ga. y. Vancluse.

‡ Formerly st. y. (a) Gadabout.
 † Formerly st. y. (b) Spindrift.

‡ Formerly ga. y. Dido.
 † Formerly sloop Annie Marshall.

‡ Composite.
 † Rebuilt, 1909.

MERCHANT MOTOR VESSELS OF THE UNITED STATES—Continued.

Official No.	Signal letters.	Rig.	Name of vessel.	Gross tonnage.	Net tonnage.	Length.	Breadth.	Depth.	Service.	Crew.	Indicated horsepower.	When built.	Where built.	Home port (where permanent document issues).
209533		Ga. s.	Orient.....	57	48	62.5	18.0	9.1	Fsh.	13	80	1911	Seattle, Wash.....	Seattle, Wash.
209963		Ga. s.	Orient.....	61	41	69.5	16.7	7.6	Fsh.	8	80	1912	do.....	do.
19227		Ga. s.	Oriente.....	14	8	39.0	12.0	3.0	Frt.	3	22	1865	Madisonville, La.....	New Orleans, La.
155044		Ga. s.	Oriental.....	28	16	51.7	18.4	5.3	Fsh.	9	48	1881	Messong, Va.....	Philadelphia, Pa.
210594		Ga. s.	Orilla K.....	11	7	41.0	10.0	6.0	Fer.	1	20	1905	Green Bay, Wis.....	Dubuque, Iowa.
203710		Ga. s.	Orinoco.....	7	6	44.0	10.0	3.0	Frt.	1	1	1906	Crittenden, Va.....	Norfolk, Va.
155043		Ga. s.	Oriole.....	18	17	56.2	15.5	4.3	Frt.	1	1	1881	Baltimore, Md.....	Newport News, Va.
155167		Ga. s.	Oriole.....	13	11	49.6	11.1	4.8	Frt.	2	40	1886	Newport, R. I.....	Vineyard Haven, Mass.
200811		Ga. s.	Oriole.....	9	5	36.0	10.4	3.9	Mac.	3	10	1904	do.....	Newport, R. I.
205447		Ga. s.	Oriole.....	13	11	50.0	8.8	4.7	Pas.	1	16	1891	Morris Heights, N. Y.....	do.
209454		Ga. s.	Oriole.....	20	15	58.0	15.2	4.0	Oys.	2	25	1911	Palmer, Va.....	Reedville, Va.
210303		Ga. s.	Oriole.....	7	6	32.2	9.0	4.0	Pas.	1	14	1912	Atlantic City, N. J.....	Philadelphia, Pa.
217976		Ga. s.	Oriole.....	10	9	33.1	10.7	4.0	Fsh.	3	30	1919	Seattle, Wash.....	Seattle, Wash.
211009		Ga. s.	Orion.....	16	11	36.8	11.9	4.8	Fsh.	5	20	1913	do.....	Nome, Alaska.
212862		Ga. p.	Orion.....	10	8	64.9	12.5	2.0	Tow.	1	15	1914	Grantsville, W. Va.....	Fittsburgh, Pa.
212997		Ga. s.	Orion.....	13	12	36.8	10.4	3.2	Pas.	1	16	1910	Chicago, Ill.....	St. Augustine, Fla.
210540		Ga. s.	Orlee.....	13	9	37.9	9.3	3.8	Fsh.	1	1	1912	Cove, Wash.....	Seattle, Wash.
216067	LJTG	Ga. s.	Oronite.....	1,704	1,325	232.0	43.6	26.6	Frt.	20	320	1918	Benicia, Cal.....	San Francisco, Cal.
215197	LEJB	Ga. s.	Orotina.....	96	57	87.6	22.4	7.6	Frt.	7	100	1917	Baltimore, Md.....	Philadelphia, Pa.
208876		Ga. s.	Orsino.....	15	12	48.6	15.0	5.1	Pas.	1	36	1911	Anglesea, N. J.....	do.
155246		Ga. s.	Orvid F. French.....	12	7	52.0	13.8	3.6	Frt.	3	25	1893	St. Peters, Md.....	Annapolis, Md.
214620		Ga. s.	Orville G.....	8	6	31.9	10.5	2.0	Frt.	1	12	1916	Atlantic, N. C.....	Beaufort, N. C.
214959		Ga. s.	Orville G.....	6	6	26.0	8.6	2.6	Frt.	1	12	1915	Oconto, Wis.....	Milwaukee, Wis.
154723		Ga. s.	Orwood.....	9	6	39.9	14.0	3.6	Frt.	1	40	1917	Alameda, Cal.....	San Francisco, Cal.
214449		Ga. s.	Osage.....	19	12	47.0	16.7	3.7	Oys.	4	4	1902	Biloxi, Miss.....	Gulfport, Miss.
209012		Ga. s.	Osage.....	15	10	40.2	9.1	2.8	Pas.	1	14	1911	Clarendon, Ark.....	St. Louis, Mo.
155461		Ga. s.	Oscar C.....	10	7	45.2	12.5	3.0	Frt.	2	24	1903	Morgan City, La.....	Morgan City, La.
209679		Ga. s.	Oscar J.....	14	9	49.4	14.4	3.3	Pas.	2	50	1908	Texas City, Tex.....	New York, N. Y.
212578		Ga. s.	Oscar J. II.....	21	14	50.5	15.4	4.0	Tow.	2	110	1914	Westlake, La.....	Galveston, Tex.
215826		Ga. s.	Oscar Gordon.....	17	15	43.8	14.0	4.0	Frt.	1	38	1917	Crittenden, Va.....	Norfolk, Va.
19459		Ga. s.	Oscar Newhouse.....	70	65	78.6	20.1	6.9	Frt.	3	1	1876	Sheboygan, Wis.....	Milwaukee, Wis.
211526		Ga. s.	Oscar the Oyster.....	10	8	37.0	11.5	4.2	Frt.	1	14	1912	Atlantic City, N. J.....	Philadelphia, Pa.
206373		Ga. y.	Osceola.....	19	16	50.4	12.6	4.6	Yct.	1	25	1909	Tottenville, N. Y.....	Patuxent, N. Y.
206368		Ga. p.	Osceola.....	6	5	38.8	9.0	2.0	Tow.	1	8	1909	Kanauga, Ohio.....	Cincinnati, Ohio.
209436		Ga. s.	Osceola.....	44	43	60.0	17.0	3.8	Pas.	1	40	1911	St. Augustine, Fla.....	St. Augustine, Fla.
209450		Ga. s.	Osceola.....	9	6	43.5	9.0	4.3	Pas.	1	40	1911	Jacksonville, Fla.....	Miami, Fla.
214578	LGND	Ga. y.	Osceola II.....	19	17	48.3	12.9	4.9	Yct.	1	25	1905	New York, N. Y.....	New York, N. Y.
213462		Ga. p.	Osha Ruth.....	9	9	45.0	10.2	2.4	Frt.	1	20	1915	Miller, Ohio.....	Cincinnati, Ohio.
208932	LCBQ	Ga. y.	Osiris.....	137	112	109.5	19.7	7.1	Yct.	6	80	1911	Port Jefferson, N. Y.....	New York, N. Y.
150894		Ga. s.	Osprey.....	24	15	53.6	11.2	4.7	Pas.	2	2	1900	Baltimore, Md.....	Baltimore, Md.
155448		Ga. s.	Osprey.....	19	11	48.6	16.1	6.5	Frt.	2	1	1902	Dennysville, Me.....	Eastport, Me.
204370		Ga. s.	Osprey.....	14	9	46.6	8.5	5.1	Fsh.	2	40	1907	Millbridge, Me.....	South West Harbor, Me.
211183		Ga. s.	Osprey.....	12	9	40.0	13.0	4.0	Fsh.	2	30	1913	Greenport, N. Y.....	Greenport, N. Y.
213903		Ga. s.	Osprey.....	25	16	50.7	14.4	5.4	Frt.	3	25	1915	Fairhale, N. Y.....	Eureka, Cal.
214575		Ga. s.	Osprey.....	8	7	33.8	8.3	3.8	Fsh.	1	3	1906	Ballard, Wash.....	Seattle, Wash.
215441		Ga. s.	Osprey.....	24	9	55.1	13.7	5.2	Fsh.	5	30	1917	East Machias, Me.....	Portland, Me.
215382		Ga. s.	Osprey.....	49	18	67.6	18.5	6.2	Fsh.	2	170	1917	Oakland, Cal.....	San Francisco, Cal.
218595		Ga. s.	Osprey.....	12	11	41.0	12.0	4.0	Fsh.	3	25	1918	Shakan, Alaska.....	Wrangell, Alaska.
216746		Ga. s.	Osprey.....	10	7	36.5	9.3	5.0	Fsh.	3	16	1918	Squamish, Wash.....	Seattle, Wash.
204156	KWCR	Ga. y.	Osprey II.....	44	38	70.0	14.0	6.2	Yct.	3	3	1907	Long Island City, N. Y.....	New York, N. Y.
206818		Ga. s.	Ostic.....	15	12	47.5	13.0	4.5	Pas.	3	36	1911	Anglesea, N. J.....	Philadelphia, Pa.
212518		Ga. s.	Oswegatchie.....	12	8	39.0	10.6	4.2	Pas.	1	24	1914	Chicago, Ill.....	Chicago, Ill.
209056		Ga. s.	Otis.....	7	6	34.0	8.4	3.2	Mac.	1	12	1911	Stacy, N. C.....	Beaufort, N. C.
214943		Ga. s.	Otis.....	6	5	34.8	9.3	3.9	Fsh.	1	10	1915	Westerly, R. I.....	Newport, R. I.
155455		Ga. s.	Otis D. Terrell.....	13	9	46.4	16.2	3.9	Frt.	1	20	1902	Portsmouth, N. C.....	Washington, N. C.
212378		Ga. s.	OTTAWA.....	75	70	57.4	17.5	6.0	Pas.	3	55	1914	Ferrysburg, Mich.....	Grand Haven, Mich.
212662		Ga. y.	Otter.....	28	19	50.4	13.5	5.4	Yct.	1	100	1915	Chicago, Ill.....	Chicago, Ill.
204902		Ga. s.	Otter.....	15	10	28.3	8.0	2.7	Pas.	1	1	1908	La Conner, Wash.....	Seattle, Wash.
211197		Ga. s.	Otter.....	18	12	43.0	12.7	6.1	Pas.	2	55	1913	Los Angeles, Cal.....	Los Angeles, Cal.
211853		Ga. s.	Otter.....	12	12	40.6	12.4	3.7	Fsh.	2	20	1913	Abbeville, La.....	Port Arthur, Tex.
204329		Ga. s.	Otto.....	14	9	46.0	8.8	4.5	Pas.	1	1	1896	Morris Heights, N. Y.....	Philadelphia, Pa.
206741		Ga. p.	Otto.....	15	15	50.0	12.6	2.8	Tow.	3	40	1909	Kansas City, Kans.....	Kansas City, Mo.
211390		Ga. s.	Otto.....	7	6	44.0	8.4	3.3	Pas.	1	20	1902	La Crosse, Wis.....	Milwaukee, Wis.
211211		Ga. s.	Ouida.....	12	8	43.6	11.3	3.0	Pas.	1	45	1913	Galveston, Tex.....	Galveston, Tex.
207525		Ga. s.	Oulu.....	11	10	38.3	9.8	4.3	Fsh.	2	16	1910	Douglas, Alaska.....	Wrangell, Alaska.
217476		Ga. s.	Ourray.....	6	5	33.4	8.1	3.6	Fsh.	3	40	1919	Seattle, Wash.....	Seattle, Wash.
213134		Ga. s.	Outer Harbor.....	12	9	34.6	9.8	4.4	Pas.	1	32	1915	Chicago, Ill.....	Chicago, Ill.
214248		Ga. p.	Outing.....	33	30	50.0	11.4	2.9	Pas.	1	15	1916	Maysville, Ky.....	Louisville, Ky.
208069		Ga. s.	Ove.....	16	10	38.0	11.8	4.6	Fsh.	2	23	1910	Seattle, Wash.....	Seattle, Wash.
216547		Ga. s.	Overseer.....	11	7	27.6	9.6	3.4	Oys.	0	60	1918	Chincoteague, Va.....	Bridgeport, Conn.
217706		Ga. s.	Over The Top.....	7	6	25.8	10.0	4.0	Fsh.	2	15	1919	Stanwood, Wash.....	Seattle, Wash.
214539		Ga. s.	Over The Waves.....	25	7	50.5	14.8	7.1	Fsh.	2	36	1917	Friendship, Me.....	Rockland, Me.
210483		Ga. y.	Owaisa.....	64	54	71.4	17.0	6.1	Yct.	2	90	1912	New York, N. Y.....	New York, N. Y.
211126		Ga. y.	Owanee.....	26	17	44.6	14.8	3.3	Frt.	2	25	1912	St. Augustine, Fla.....	Louisville, Ky.

1 Formerly st. y. Marietta.

2 Formerly ga. s. Petrolia.

3 Formerly ga. y. Florence IV.

4 Formerly ga. y. Maris.

† Oil engine.

MERCHANT MOTOR VESSELS OF THE UNITED STATES—Continued.

Official No.	Signal letters.	Rig.	Name of vessel.	Gross tonnage.	Net tonnage.	Length.	Breadth.	Depth.	Service.	Crew.	Indicated horsepower.	When built.	Where built.	Home port (where permanent document issues).
						Feet.	Feet.	Feet.						
155199		Ga. y.	Oweens	21	23	51.8	13.4	9.5	Yct.	2		1891	Boston, Mass.	Boston, Mass.
155378		Ga. s.	Owl	14	8	47.6	12.4	3.8	Oys.	3		1900	Bridgeport, Conn.	New York, N. Y.
204085		Ga. s.	Owl	14	14	36.0	13.0	3.5	Frt.	2	10	1907	Alexandria Bay, N. Y.	Cape Vincent, N. Y.
205897		*Ga. p.	Owl	13	11	57.7	11.6	2.3	Tow.	1	18	1908	Bellaire, Ohio	Cincinnati, Ohio.
207151		Ga. s.	Owl	15	10	45.5	11.5	4.4	Tow.	1	60	1910	Seattle, Wash.	Juneau, Alaska.
207942		Ga. s.	Owl	21	19	40.6	14.0	4.0	Pas.	2	7	1910	Bridgeport, Conn.	Baltimore, Md.
208441		Ga. s.	Owl	15	5	45.4	13.2	3.7	Tow.	1	40	1911	Alameda, Cal.	San Francisco, Cal.
208726		Ga. s.	Owl	47	28	60.6	20.3	6.5	Frt.	6	100	1911	North Bend, Oreg.	Do.
213543		Ga. s.	Oxford	21	10	64.0	14.0	2.2	Frt.	2	27	1915	Burnside, Ky.	Louisville, Ky.
155433		Ga. s.	Oyster	5	5	26.2	11.6	3.8	Fsh.	1		1901	Osterville, Mass.	New Bedford, Mass.
213475		Ga. s.	Oysterette	12	10	42.0	12.0	2.5	Fsh.	1	30	1910	Inwood, N. Y.	New York, N. Y.
211058		Ga. s.	Oysterman	13	9	39.2	12.4	4.6	Frt.	1	35	1913	Tacoma, Wash.	Tacoma, Wash.
211635		Ga. s.	Oysterman	30	16	56.2	17.6	5.1	Frt.	2	60	1913	Crittenden, Va.	Norfolk, Va.
19366		Ga. s.	Oyster Plant	13	12	54.0	15.4	3.7	Oys.	2		1872	Mobile, Ala.	Mobile, Ala.
204049		Ga. s.	Oyster Transport	20	24	70.2	17.2	4.0	Frt.	2		1907	Greenport, N. Y.	Greenport, N. Y.
200534		Ga. s.	Oyston	15	10	50.0	13.0	4.2	Fsh.	3	40	1903	Pocomoke City, Md.	Newport News, Va.
213644		Ga. s.	Ozark	8	6	35.7	8.4	3.0	Pas.	1	18	1914	Clarendon, Ark.	St. Louis, Mo.
213759		Ga. s.	Ozark	12	10	35.5	7.5	4.5	Pas.	1	25	1914	St. Louis, Mo.	Do.
201550	KTMP	Ga. s.	Ozmo	765	594	160.0	38.8	16.8	Pas.	17	400	1904	Marshfield, Oreg.	San Francisco, Cal.
P.														
207203		Ga. s.	P. D. Patrol	15	10	45.7	9.8	4.8	Pol.	1	80	1906	Oakland, Cal.	San Francisco, Cal.
215837		†Ga. s.	P. W. McAdow	84	57	74.7	20.0	6.5	Frt.	3	45	1917	Marco, Fla.	Tampa, Fla.
204002		Ga. s.	P. & B. No. 2	14	12	48.0	14.5	4.0	Oys.	2	30	1907	Greenport, N. Y.	Providence, R. I.
216116		Ga. s.	P. A. D. D. Co. No. 7	14	9	44.4	13.2	3.8	Msc.	1	120	1916	Perth Amboy, N. J.	Perth Amboy, N. J.
206582		Ga. s.	Pablo	15	10	49.3	15.2	4.1	Frt.	1		1909	San Francisco, Cal.	San Francisco, Cal.
136405		Ga. s.	Pacific	30	28	54.2	15.3	3.1	Frt.	3	30	1893	Baltimore, Md.	New York, N. Y.
202717		Ga. s.	Pacific	25	17	54.3	12.3	6.1	Pas.	3	50	1905	Coppermount, Alaska.	Ketchikan, Alaska.
207431		Ga. s.	Pacific	15	10	39.0	12.6	4.7	Fsh.	7	20	1910	Tacoma, Wash.	Seattle, Wash.
208266		Ga. s.	Pacific	38	26	56.0	17.6	7.1	Fsh.	2	55	1910	Seattle, Wash.	Do.
208486		Ga. s.	Pacific	9	9	32.4	9.3	3.2	Pas.	1	15	1911	Metlakatla, Alaska.	Ketchikan, Alaska.
210467		Ga. s.	Pacific	9	9	38.0	11.3	2.8	Fsh.	1	12	1912	Palacios, Tex.	Port Lavaca, Tex.
210973		Ga. s.	Pacific	20	13	46.3	12.0	3.9	Tow.	1	30	1913	Anacortes, Wash.	Seattle, Wash.
215708		†Ga. s.	Pacific	16	14	44.8	12.6	5.4	Fsh.	2	25	1916	San Diego, Cal.	San Diego, Cal.
207737		Ga. s.	Palatka	10	6	31.6	13.3	3.5	Pas.	1	9	1910	Oakland, Cal.	San Francisco, Cal.
205431		Ga. s.	Pal...	6	5	33.0	8.4	3.5	Pas.	1	23	1908	New York, N. Y.	New York, N. Y.
212107		Ga. s.	Pal...	20	20	64.1	14.3	3.0	Frt.	1	40	1914	Seattle, Wash.	Seattle, Wash.
150829		Ga. s.	Palacea	12	8	44.0	12.0	4.9	Tow.	3	200	1899	Camden, N. J.	Wilmington, Del.
150824		Ga. s.	Paladin	28	19	58.2	15.4	9.0	Pas.	3	125	1899	Brooklyn, N. Y.	New York, N. Y.
203222	KVWB	Ga. y.	Paladin	27	22	61.5	15.0	4.0	Yct.	3	30	1906	St. Augustine, Fla.	Do.
209064	LCDN	Ga. y.	Paladin II	42	31	60.5	16.7	8.5	Yct.	4	40	1911	Chelsea, Mass.	Do.
218170	LRJB	Ga. s.	Palatka	663	531	150.2	39.2	13.8	Frt.	4	200	1919	Pensacola, Fla.	Pensacola, Fla.
203198	KVMR	Ga. y.	Palatine	63	54	66.0	20.0	8.6	Yct.	8	25	1906	Osterville, Mass.	St. Louis, Mo.
215635	LJPD	Ga. s.	Palawan	818	637	167.5	38.8	20.4	Frt.	12	220	1918	Oakland, Cal.	San Francisco, Cal.
200903	KTCN	Ga. y.	Palestine	68	60	82.5	21.4	9.0	Yct.	7		1904	Port Jefferson, N. Y.	New Bedford, Mass.
213913	LFSW	Ga. s.	Pallasdes	136	93	111.7	22.0	6.1	Pas.	6	300	1916	Camden, N. J.	New York, N. Y.
204124		Ga. s.	Palm	33	30	51.6	14.2	5.4	Frt.	1	90	1906	Boston, Mass.	Rockland, Me.
214573		Ga. s.	Palm	9	6	33.6	12.1	2.9	Pas.	1	20	1916	Palm Valley, Fla.	Miami, Fla.
217627		Ga. s.	Palmer S.	8	5	30.6	9.2	4.9	Pas.	2	21	1919	Port Stanley, Wash.	Seattle, Wash.
150760		Ga. y.	Palmetto	19	13	39.5	13.3	5.7	Yct.	2		1897	East Boston, Mass.	Houston, Tex.
201113	KTFV	Ga. y.	Palmetto	23	17	60.2	12.5	3.0	Yct.	2		1903	New York, N. Y.	New York, N. Y.
205861		Ga. s.	Palmetto	9	5	32.6	11.7	3.6	Frt.	2	10	1908	McClellanville, S. C.	Charleston, S. C.
215479		Ga. y.	Pal O' Mine	25	17	60.0	11.1	5.8	Yct.	4	400	1917	New York, N. Y.	New York, N. Y.
209004		Ga. s.	Panama	21	14	46.7	14.1	5.9	Frt.	1	85	1911	San Francisco, Cal.	San Francisco, Cal.
209513		Ga. s.	Panama	50	34	61.4	18.0	7.8	Fsh.	13	80	1911	Seattle, Wash.	Seattle, Wash.
209592		Ga. s.	Panama	29	20	50.1	14.7	6.1	Fsh.	8	40	1912	Tacoma, Wash.	Wrangell, Alaska.
209810		Ga. s.	Panama	10	7	41.2	11.2	4.9	Frt.	2	16	1912	San Francisco, Cal.	San Diego, Cal.
210080		Ga. s.	Panama	14	9	41.1	13.8	5.3	Pas.	5	25	1912	Los Angeles, Cal.	Los Angeles, Cal.
210154		Ga. y.	Panama	10	7	37.0	9.8	5.0	Yct.	1	40	1912	Chicago, Ill.	Chicago, Ill.
213276		Ga. s.	Panama	41	29	55.7	20.4	5.5	Frt.	4	50	1915	West Norfolk, Va.	Norfolk, Va.
213544		Ga. s.	Panama	19	13	46.2	13.5	5.4	Tow.	2	30	1915	Harrisburg, Tex.	Galveston, Tex.
214693		*Ga. p.	Panama	15	14	52.0	21.8	2.7	Fer.	1		1914	White Salmon, Wash.	Portland, Oreg.
211675		Ga. s.	Pan-America	53	47	55.5	17.9	7.9	Pas.	4	65	1918	Carlstadt, N. J.	New York, N. Y.
213605		Ga. s.	Panazone	10	7	44.4	10.8	3.2	Pas.	1	40	1915	Vallejo, Cal.	San Francisco, Cal.
210999		Ga. s.	Pankost No. 39	13	9	51.7	12.6	3.3	Frt.	1	40	1913	Washington, Cal.	Do.
150848		Ga. s.	Pansy	25	8	67.0	14.0	3.3	Frt.	4		1899	Berwick, La.	Morgan City, La.
201733		*Ga. p.	Pansy	16	10	59.0	15.3	3.3	Tow.	8		1905	New Orleans, La.	New Orleans, La.
208092		Ga. s.	Pansy	20	16	43.5	14.5	6.1	Frt.	2	40	1909	Astoria, N. Y.	New York, N. Y.
215730		*Ga. p.	Pansy	20	16	46.0	11.7	2.6	Tow.	1	20	1917	Newport, Ark.	St. Louis, Mo.
200673		Ga. s.	Panther	9	6	36.0	9.7	3.9	Tow.	1		1904	Astoria, Oreg.	Seattle, Wash.
200684		Ga. s.	Panther	10	7	33.1	11.4	6.0	Fsh.	1		1904	Bremen, Me.	Rockland, Me.
204141		Ga. s.	Panther	14	9	55.8	11.8	3.8	Pas.	1		1907	Bolivar, Tex.	Galveston, Tex.

1 Formerly ga. s. Hugh Hogan.

2 Formerly ga. s. Dow No. 1.

3 Formerly ga. s. Eteperle.

4 Formerly ga. y. Autocrat.

5 Formerly ga. y. Velocipede.

† Oil engine.

MERCHANT MOTOR VESSELS OF THE UNITED STATES—Continued.

Official No.	Signal letters.	Rtg.	Name of vessel.	Gross tonnage.	Net tonnage.	Length.	Breadth.	Depth.	Service.	Crew.	Indicated horsepower.	When built.	Where built.	Home port (where permanent document issues).
						Feet.	Feet.	Feet.						
213720		Ga. s.	Panther	11	10	34.8	9.3	3.5	Fah.	2	25	1915	St. James, Mich.	Grand Haven, Mich.
214795		Ga. s.	Panther	39	30	55.2	15.1	6.9	Fah.	2	85	1917	Tacoma, Wash.	Seattle, Wash.
205028		Ga. s.	Pantooset	17	10	36.0	14.4	6.0	Fsh.	4	4	1908	Friendship, Me.	South West Harbor, Me.
216950		Ga. s.	Paperoo	17	11	42.8	13.3	3.4	Tow.	2	25	1918	Washington, D. C.	Washington, D. C.
150631		Ga. y.	Papooee	29	24	70.5	10.3	6.0	Yct.	3	3	1893	Bath, Me.	New York, N. Y.
210921		Ga. s.	Papooee	12	5	43.0	14.5	3.2	Fsh.	3	35	1913	Chuckatuck, Va.	Newport News, Va.
201507		Ga. s.	Papooee	7	6	47.0	10.0	3.3	Frt.	2	1	1903	Crisfield, Md.	Crisfield, Md.
215264		Ga. s.	Paproc No. 4	124	89	80.0	28.1	7.1	Frt.	5	30	1917	Long Beach, Cal.	Los Angeles, Cal.
217031		Ga. s.	Papyrus	6	5	31.0	8.8	4.0	Tow.	1	18	1913	Muskegon, Mich.	Grand Haven, Mich.
211438		Ga. s.	Par	32	22	59.6	12.5	8.5	Pas.	2	125	1913	Wilmington, Cal.	Los Angeles, Cal.
214121		Ga. y.	Par	20	16	47.4	11.4	4.9	Yct.	2	60	1916	Fort Washington, Md.	Annapolis, Md.
180859		Ga. s.	Parole	9	8	28.6	12.7	3.1	Pas.	1	1	1900	Bridgeport, Conn.	Patchogue, N. Y.
207673		Ga. s.	Parrot	7	7	31.8	10.1	3.3	Fsh.	1	12	1910	Klinquan, Alaska	Ketchikan, Alaska
211090		Ga. s.	Parrot	22	15	45.5	14.0	5.8	Fsh.	5	40	1913	Seattle, Wash.	Port Townsend, Wash.
214774		Ga. s.	Parthenia D	26	17	53.5	16.4	4.4	Frt.	3	50	1917	West Norfolk, Va.	Norfolk, Va.
203638		Ga. s.	Parthia	13	8	45.0	11.0	4.9	Pas.	1	1	1906	Winslow, Wash.	Seattle, Wash.
207473		Ga. s.	Pasadena	11	6	36.5	9.7	5.7	Pas.	1	12	1910	Sharptown, Md.	Philadelphia, Pa.
204542		Ga. s.	Paschal	10	8	35.6	6.8	3.8	Pas.	2	20	1904	Louisiana, Mo.	St. Louis, Mo.
214397		Ga. p.	Pasco-Burbank Ferry	37	37	57.7	22.0	3.2	Fer.	1	22	1916	Pasco, Wash.	Seattle, Wash.
200058		Ga. s.	Pastime	5	5	36.4	7.1	2.9	Pas.	1	1	1903	Keithsburg, Ill.	St. Louis, Mo.
204518		Ga. y.	Pastime	66	45	83.6	16.2	5.8	Yct.	4	65	1907	Baltimore, Md.	Philadelphia, Pa.
205427		Ga. y.	Pastime	20	16	46.7	14.0	4.0	Yct.	2	2	1908	Greenport, N. Y.	St. Augustine, Fla.
205620		Ga. s.	Pastime	11	11	39.8	10.5	7.9	Msc.	2	25	1908	Orange, Tex.	Port Arthur, Tex.
213545		Ga. y.	Pastime	20	14	36.0	8.0	2.8	Yct.	1	10	1915	Keithsburg, Ill.	Chicago, Ill.
218212		Ga. y.	Pastime IV	21	18	44.9	11.4	5.0	Yct.	1	50	1918	Buffalo, N. Y.	Buffalo, N. Y.
214949		Ga. s.	Pat	6	5	25.8	7.5	3.3	Fsh.	2	10	1914	Sawyer, Wis.	Milwaukee, Wis.
141811		Ga. s.	Patapoco	25	17	50.5	11.4	5.2	Frt.	1	60	1902	Baltimore, Md.	Baltimore, Md.
150874		Ga. s.	Patent	11	10	34.5	13.5	5.2	Msc.	1	1	1900	Brooklyn, N. Y.	New York, N. Y.
200157		Ga. s.	Pathfinder	13	13	42.6	14.8	5.4	Fah.	1	24	1903	Gloucester, Mass.	Rockland, Me.
202225		Ga. s.	Pathfinder	13	13	36.6	9.4	4.2	Frt.	3	20	1905	Manitowoc, Wis.	Milwaukee, Wis.
207888		Ga. s.	Pathfinder	7	6	36.1	8.1	3.8	Tow.	2	30	1909	Conway, S. C.	Georgetown, S. C.
209919		Ga. s.	Pathfinder	8	5	34.2	9.0	4.0	Frt.	1	10	1912	Seattle, Wash.	Cordova, Alaska
211343		Ga. s.	Pathfinder	14	12	38.4	13.8	4.4	Pas.	1	52	1913	Sayville, N. Y.	Patchogue, N. Y.
217114		Ga. s.	Pathfinder	15	14	36.0	13.0	2.7	Frt.	1	25	1918	Philadelphia, Pa.	Philadelphia, Pa.
216623		Ga. s.	Patmos	24	16	44.8	13.6	5.9	Fsh.	6	35	1918	Tacoma, Wash.	Tacoma, Wash.
204220		Ga. y.	Patricia	21	17	60.1	11.0	5.0	Yct.	2	2	1907	New York, N. Y.	Houston, Tex.
209688		Ga. s.	Patricia	13	9	43.2	12.0	4.0	Frt.	2	25	1911	Hoquiam, Wash.	Juneau, Alaska
216579		Ga. s.	Patriot	30	7	64.6	15.9	5.3	Frt.	4	60	1918	East Machias, Me.	Eastport, Me.
209243		Ga. s.	Patrol	14	12	41.3	14.9	3.7	Oys.	1	1	1911	New Haven, Conn.	New Haven, Conn.
212763		Ga. s.	Patrol	10	8	40.3	8.9	4.2	Msc.	1	32	1908	Bristol, R. I.	Barnstable, Mass.
214613		Ga. s.	Patrol	9	7	34.9	9.3	3.8	Shine	1	25	1916	Shine, Wash.	Tacoma, Wash.
209000	LCBW	Ga. s.	Patsy	228	92	94.0	24.6	7.6	Fsh.	18	220	1911	North Bend, Oreg.	Astoria, Oreg.
212715		Ga. s.	Patsy	30	13	66.2	14.4	6.7	Fsh.	5	28	1914	Scranton, Miss.	New Orleans, La.
214464	LGJS	Ga. y.	Pattina	31	21	59.5	12.0	5.8	Yct.	4	400	1916	Stamford, Conn.	Bridgeport, Conn.
217823		Ga. s.	Patty May	30	16	58.5	15.3	4.8	Frt.	2	2	1919	Crittenden, Va.	Norfolk, Va.
203696		Ga. s.	Paul	12	11	38.6	10.0	3.8	Fsh.	3	3	1906	Manitowoc, Wis.	Chicago, Ill.
207905		Ga. s.	Paul	91	41	95.9	20.6	5.7	Pas.	5	100	1910	Mailsonville, La.	New Orleans, La.
214124		Ga. s.	Paul B.	8	6	36.7	8.2	2.8	Pas.	1	18	1915	Memphis, Tenn.	Vicksburg, Miss.
210079		Ga. s.	Paul D.	6	6	32.0	8.5	4.0	Frt.	3	11	1911	Manitowoc, Wis.	Milwaukee, Wis.
209227		Ga. s.	Paul Jones	10	8	45.0	11.0	4.6	Frt.	1	21	1911	Poquoson, Va.	Norfolk, Va.
208416		Ga. s.	Paul Martin	13	9	42.7	12.3	4.0	Pas.	1	40	1910	San Francisco, Cal.	San Francisco, Cal.
150801		Ga. s.	Paul Raymond I.	12	10	47.8	13.0	3.0	Oys.	1	1	1898	Freeport, N. Y.	Patchogue, N. Y.
209378		Ga. p.	Paul S.	9	7	51.6	8.5	2.0	Pas.	1	15	1911	Stumptown, W. Va.	Pittsburgh, Pa.
96281		Ga. s.	Pauline	10	10	45.6	16.4	2.4	Pas.	1	1	1833	St. Augustine, Fla.	Miami, Fla.
150442		Ga. s.	Pauline	7	5	33.5	13.0	3.5	Msc.	1	18	1888	Keyport, N. J.	Perth Amboy, N. J.
150706		Ga. s.	Pauline	10	10	32.0	13.2	4.6	Frt.	1	1	1893	Bridgeport, Conn.	Bridgeport, Conn.
151001		Ga. p.	Pauline	5	5	28.0	12.0	3.3	Msc.	5	5	1898	Shrewsbury, N. J.	Newark, N. J.
208420		Ga. s.	Pauline	10	8	40.0	10.8	2.6	Tow.	2	25	1911	Quincy, Ill.	Chicago, Ill.
211288		Ga. s.	Pauline	21	14	42.0	13.5	5.0	Fsh.	6	27	1913	Foulsbo, Wash.	Seattle, Wash.
214825		Ga. s.	Pauline	9	5	33.6	9.2	3.9	Frt.	1	45	1911	Norfolk, Va.	Savannah, Ga.
216886	LJND	Ga. s.	Pauline	1,750	1,419	248.2	44.5	19.7	Frt.	20	490	1917	Astoria, Oreg.	New York, N. Y.
208556		Ga. s.	Pauline G.	13	8	56.1	11.7	6.5	Fsh.	5	20	1911	Pascagoula, Miss.	Tampa, Fla.
213012		Ga. s.	Pauline II.	36	34	56.8	18.0	3.5	Pas.	2	32	1915	St. Augustine, Fla.	St. Augustine, Fla.
217659		Ga. s.	Pauline McLoon	16	5	45.6	13.8	5.9	Frt.	2	32	1911	Friendship, Me.	Rockland, Me.
150877		Ga. s.	Pausch Bros	14	11	45.5	13.7	4.6	Oys.	3	1	1900	Stratford, Conn.	New York, N. Y.
107156		Ga. s.	Pausch Bros. I.	18	12	35.4	12.1	4.0	Oys.	3	1	1892	South Norwalk, Conn.	Do.
208675		Ga. s.	Pausch Bros. IV	41	28	57.4	18.9	6.6	Oys.	4	120	1911	Tottenville, N. Y.	Do.
204842		Ga. s.	Pausch Bros. No. 2	11	8	46.0	13.5	2.5	Oys.	3	1	1907	Bay Shore, N. Y.	Patchogue, N. Y.
27015		Ga. s.	Paxinos	21	17	45.4	13.2	5.0	Yct.	1	1	1833	Seattle, Wash.	Los Angeles, Cal.
216561		Ga. s.	Pax	13	9	43.0	12.8	6.1	Pas.	2	50	1918	Catano, P. R.	San Juan, P. R.
208966		Ga. s.	Pasaza	13	12	35.8	9.4	3.3	Pas.	3	18	1905	West De Pere, Wis.	Milwaukee, Wis.
213052		Ga. s.	Peace	29	20	59.5	13.5	5.3	Pas.	1	27	1915	Fogartyville, Fla.	Tampa, Fla.
208407		Ga. s.	Peanuts	10	7	27.3	10.5	3.2	Fsh.	3	20	1911	Seattle, Wash.	Seattle, Wash.

1 Formerly ga. s. Letitia.

2 Formerly ga. s. Helen D. Lane.

3 Formerly ga. s. Minnie R.

4 Formerly st. s. Dolphin.

5 Formerly ga. s. Louise Pol.

6 Formerly ga. s. G. W. Corbett.

7 Formerly ga. s. A. M. Low.

MERCHANT MOTOR VESSELS OF THE UNITED STATES—Continued.

	Name of vessel.	Gross tonnage.	Net tonnage.	Length.	Breadth.	Depth.	Service.	Crew.	Indicated horsepower.	When built.	Where built.	Home port (where permanent document issues).
				Feet.	Feet.	Feet.						
	Pearl	5	5	22.5	11.9	3.8	Frt.	1	1887	Noank, Conn.	New London, Conn.
	Pearl	10	6	42.4	14.3	2.8	Oys.	2	1895	Biloxi, Miss.	Morgan City, La.
	Pearl	8	8	43.0	12.9	3.2	Frt.	2	1898	Cedar Bayou, Tex.	Houston, Tex.
	Pearl	16	16	40.6	15.0	6.0	Fsh.	2	1899	Gloucester, Mass.	Provincetown, Mass.
	Pearl	10	5	34.4	12.4	5.7	Fsh.	2	1904	do	Boston, Mass.
	Pearl	19	13	46.3	13.9	4.3	Fsh.	3	1906	Port Angeles, Wash.	Port Angeles, Wash.
	Pearl	11	7	38.9	7.4	6.8	Pas.	1	18	1906	Clinton, Iowa.	St. Louis, Mo.
	Pearl	8	8	38.4	10.5	2.6	Mac.	2	16	1909	Morehead City, N. C.	Wilmington, N. C.
	Pearl	7	6	29.0	8.0	3.0	Fsh.	2	8	1905	Green Bay, Wis.	Milwaukee, Wis.
	Pearl	19	18	38.0	11.0	5.0	Yct.	2	28	1911	Grand Rapids, Mich.	Grand Haven, Mich.
	Pearl	7	5	33.0	8.5	3.7	Fsh.	1	14	1912	Wit, N. C.	Beaufort, N. C.
	Pearl B	5	5	23.7	11.2	3.6	Frt.	1	1896	Osterville, Mass.	Vineyard Haven, Mass.
	Pearl H	10	8	43.5	12.5	3.5	Frt.	1	1904	Peoria, Fla.	St. Augustine, Fla.
	Pearl King	12	10	32.4	12.2	3.0	Frt.	2	24	1911	Charleston, S. C.	Charleston, S. C.
	Pearl No. 2	6	6	33.0	7.0	2.5	Pas.	1	10	1906	Smithland, Ky.	Paducah, Ky.
	Pearl D. Evans	23	9	56.1	16.0	4.5	Mac.	4	50	1908	Weems, Va.	Newport News, Va.
	Pearle	5	5	23.3	11.0	3.5	Fsh.	1	8	1896	Osterville, Mass.	New Bedford, Mass.
	†Pechiney	1,598	1,201	236.1	44.1	18.5	Frt.	600	1918	Portland, Oreg.	Portland, Oreg.
	Peonico	14	12	50.0	16.0	2.0	Frt.	2	1907	Greenport, N. Y.	Greenport, N. Y.
	Peonico	58	50	64.7	20.5	6.5	Oys.	6	90	1912	Tottenville, N. Y.	Do.
	Pedro	6	6	40.2	9.5	2.4	Pas.	2	40	1915	Kansas City, Mo.	Kansas City, Mo.
	Peer	14	9	34.0	11.4	3.8	Pas.	1	35	1912	Los Angeles, Cal.	Los Angeles, Cal.
	Peerless	15	6	44.8	15.4	4.8	Frt.	1	14	1874	Baltimore, Md.	Newport News, Va.
	Peerless	45	26	65.3	22.4	4.7	Oys.	4	1904	Handshoro, Miss.	New Orleans, La.
	Peerless	13	12	40.9	14.2	4.8	Pas.	1	12	1911	Ocean City, N. J.	Philadelphia, Pa.
	Peerless	32	17	56.4	15.4	4.4	Frt.	2	54	1911	Tampa, Fla.	Tampa, Fla.
	Peerless	13	9	44.5	11.8	5.2	Pas.	1	20	1912	Bellingham, Wash.	Seattle, Wash.
	Peerless	12	11	41.2	13.0	4.5	Cod.	1	36	1914	Hyannis Port, Mass.	Barnstable, Mass.
	Peerless	32	17	54.0	16.7	5.9	Fsh.	3	85	1918	San Diego, Cal.	San Diego, Cal.
	Peerless	12	8	43.2	10.3	4.2	Pas.	1	40	1919	Crittenden, Va.	Newport News, Va.
	Peerless	50	40	59.8	15.7	4.5	Fsh.	3	85	1919	Vermillion, Ohio.	Sandusky, Ohio.
	Peggy	7	7	28.2	12.6	4.0	Fsh.	1	10	1899	Bath, Me.	Newport, R. I.
	Peggy	68	64	64.6	16.0	6.6	Yct.	3	40	1911	Manitowoc, Wis.	Philadelphia, Pa.
	Peggy B	15	13	42.0	11.4	4.0	Fsh.	1	32	1916	Wrangell, Alaska.	Juneau, Alaska.
	Peggy L	7	7	28.4	8.7	2.7	Fsh.	2	10	1910	Green Bay, Wis.	Milwaukee, Wis.
	Pelham	9	9	35.1	8.3	2.3	Frt.	1	25	1911	Ormond, Fla.	St. Augustine, Fla.
	Pelham	9	9	42.8	12.2	2.3	Frt.	1	3	1900	Smyrna, N. C.	Tampa, Fla.
	Pelican	11	9	34.8	14.0	3.4	Oys.	2	2	New York, N. Y.
	Pelican	14	10	52.2	12.3	3.0	Pas.	2	42	1908	Bolivar, Tex.	Galveston, Tex.
	Pelican	8	6	25.0	9.9	3.6	Fsh.	1	13	1909	Lakewood, Ohio.	Buffalo, N. Y.
	Pelican	13	13	41.7	12.0	2.1	Pas.	1	25	1900	Boston, Mass.	St. Augustine, Fla.
	Pelican	49	33	50.9	24.0	7.2	Fer.	3	100	1914	Jacksonville, Fla.	Jacksonville, Fla.
	Pelican	20	17	47.2	13.0	5.3	Frt.	1	40	1917	Seattle, Wash.	Wrangell, Alaska.
	Pelican	1	1	245.6	44.5	19.7	Frt.	20	480	1917	Astoria, Oreg.	San Francisco, Cal.
	Pelicans	42	33	75.3	12.0	6.6	Yct.	5	100	1910	Boston, Mass.	New York, N. Y.
	Penelve	23	15	45.0	14.2	5.8	Yct.	2	1900	Fall River, Mass.	Do.
	Penguin	21	19	43.1	15.7	6.2	Frt.	3	75	1883	Brooklyn, N. Y.	Do.
	Penguin	50	40	51.5	15.4	7.6	Frt.	1	1894	Ballard, Wash.	Seattle, Wash.
	Penguin	31	30	51.0	12.2	5.8	Yct.	2	24	1913	Milwaukee, Wis.	Chicago, Ill.
	Penguin	23	18	37.4	11.0	5.9	Yct.	3	35	1915	Camden, Me.	New York, N. Y.
	Penguin	41	15	68.0	16.8	6.1	Fsh.	1	110	1917	Oakland, Cal.	San Francisco, Cal.
	Penguin	50	40	51.5	15.4	7.6	Fsh.	2	35	1894	Ballard, Wash.	Seattle, Wash.
	PENNANT	3,253	2,029	292.3	47.2	26.9	Tnk.	35	1,100	1916	Baltimore, Md.	New York, N. Y.
	Pennesseewassee	10	6	34.8	11.4	5.5	Frt.	2	20	1914	Thomaston, Me.	Portland, Me.
	Pennsylvania	31	21	52.1	13.9	6.1	Fsh.	8	40	1914	Tacoma, Wash.	Seattle, Wash.
	Penrose	9	9	28.0	12.3	3.8	Pas.	2	1891	Townsend Inlet, N. J.	Somers Point, N. J.
	Pentarco	13	7	39.2	9.6	3.3	Pas.	1	24	1912	Pensacola, Fla.	Pensacola, Fla.
	Pep	10	7	31.7	9.6	4.4	Fsh.	1	20	1918	Anacortes, Wash.	Seattle, Wash.
	Pequest	9	9	30.2	11.3	3.6	Pas.	1	10	1912	East Norwalk, Conn.	Miami, Fla.
	Pequest	26	24	54.6	13.1	5.0	Yct.	1	100	1915	Bayshore, N. Y.	New York, N. Y.
	Percy	5	5	30.6	11.3	2.7	Mac.	2	1876	Patchogue, N. Y.	Greenport, N. Y.
	Percy L	14	13	51.0	11.4	3.0	Pas.	1	1901	Evansville, Ind.	Evansville, Ind.
	Percy Lee	14	9	50.0	9.5	3.6	Frt.	2	20	1900	St. Joseph, Mich.	Houston, Tex.
	Percy R. Pyne 2nd	1,337	1,217	223.4	39.7	18.9	Frt.	15	320	1916	Camden, Me.	New York, N. Y.
	Perdue No. 1	21	21	36.7	10.4	7.0	Tow.	1	1917	Kansas City, Mo.	Kansas City, Mo.
	Pervevelzeff	42	34	39.6	19.8	4.5	Frt.	2	75	1917	Beaulieu, Ga.	Savannah, Ga.
	Per Gynt	20	13	39.9	13.0	5.4	Fsh.	5	20	1914	Seattle, Wash.	Seattle, Wash.
	Perhaps	14	10	41.0	10.7	2.5	Frt.	2	1899	West Superior, Wis.	Marquette, Mich.
	Perry	14	10	33.7	11.1	5.1	Fsh.	2	35	1911	Seattle, Wash.	Tacoma, Wash.
	Perry Belmont	10	9	36.6	12.6	3.2	Pas.	1	1883	Bayport, N. Y.	New York, N. Y.
	Perseverance	12	11	31.4	15.1	5.0	Fsh.	1	10	1902	Provincetown, Mass.	Vineyard Haven, Mass.
	Perseverance	6	6	31.8	10.1	3.8	Fsh.	1	1903	Weymouth, Mass.	Boston, Mass.
	Perseverance	18	12	33.0	13.0	5.2	Frt.	5	20	1913	Seattle, Wash.	Seattle, Wash.
	Perseverance	21	11	48.0	17.6	4.7	Frt.	4	1914	Dorchester, N. J.	Philadelphia, Pa.

† Formerly ga. y. Marigold.

‡ Formerly ga. y See W. See.

† Sold alien before documented.

† Oil engine.

‡ Formerly ga. s. May.

MERCHANT MOTOR VESSELS OF THE UNITED STATES—Continued.

Official No.	Signal letters.	Rig.	Name of vessel.	Gross tonnage.	Net tonnage.	Length.	Breadth.	Depth.	Service.	Crew.	Indicated horsepower.	When built.	Where built.	Home port (where permanent document issues).
217283		Ga. s.	Perseverance.	15	12	45.0	13.0	3.2	Fsh.	5	30	1918	Warm Chuck, Alaska...	Wrangell, Alaska.
20833		Ga. s.	Perfect	26	25	53.0	18.2	4.7	Frt.	2	25	1888	Scituate, Mass.	Rockland, Me.
205502		Ga. s.	Perfecto	12	8	34.0	9.2	3.9	Frt.	2	12	1908	Tampa, Fla.	Tampa, Fla.
215933		Ga. s.	Perishing	21	18	45.5	12.8	5.6	Fsh.	7	30	1918	Seattle, Wash.	Seattle, Wash.
211476		Ga. s.	Peter A.	9	8	34.0	11.2	3.5	Fsh.	1	18	1913	Klawack, Alaska.	Sulzer, Alaska.
202184		Ga. s.	Pete Glass	9	6	38.4	11.5	3.3	Fsh.	1	9	1905	Ballard, Wash.	Juneau, Alaska.
210646		Ga. s.	Peter Kroll.	13	9	42.3	10.0	3.9	Pass.	1	30	1912	Newark, N. J.	Newark, N. J.
20019		Ga. s.	Peter Metzgar.	14	11	45.0	16.0	4.4	Pass.	2	2	1866	Perth Amboy, N. J.	New York, N. Y.
216331		Ga. s.	Peter Pan	32	22	57.4	14.8	6.7	Fsh.	6	50	1918	Los Angeles, Cal.	Los Angeles, Cal.
150863		Ga. s.	Peter R. Paynter	25	12	55.8	17.6	5.0	Oys.	7	7	1899	Essington, Pa.	Philadelphia, Pa.
205168		Ga. s.	Peterson No. 1	8	5	34.3	11.0	4.2	Pass.	1	45	1906	Tiburon, Cal.	San Francisco, Cal.
209444		Ga. s.	Peterson No. 4	15	10	42.0	13.0	4.7	Pass.	1	50	1911	San Francisco, Cal.	Do.
209182		Ga. s.	Peterson No. 11	10	7	38.9	12.3	4.0	Pass.	1	30	1911	do.	Do.
211135		Ga. s.	Peterson No. 12	12	8	37.7	12.3	4.4	Pass.	1	30	1913	do.	Do.
212772		Ga. s.	Peterson No. 14	15	10	45.4	14.0	4.4	Pass.	1	80	1914	do.	Do.
216035		Ga. s.	Peterson No. 16	11	7	38.7	13.5	4.6	Tow.	1	50	1918	do.	Do.
216139		Ga. s.	Peterson No. 18	18	12	48.8	13.9	5.9	Pass.	1	80	1918	do.	Do.
150718		Ga. s.	Petrel	8	7	29.8	12.8	3.7	Pass.	1	1	1906	City Island, N. Y.	Patchogue, N. Y.
150851		Ga. s.	Petrel	13	8	43.5	13.5	4.2	Oys.	4	1	1900	Bridgeport, Conn.	Bridgeport, Conn.
150918		Ga. s.	Petrel	14	13	39.5	14.0	3.5	Frt.	4	30	1901	Bayville, N. J.	Philadelphia, Pa.
203318		Ga. y.	Petrel	33	32	56.0	15.3	7.5	Yot.	1	1	1905	Detroit, Mich.	Cleveland, Ohio.
205303		Ga. s.	Petrel	9	6	31.4	10.4	3.3	Pass.	1	1	1900	Tacoma, Wash.	Tacoma, Wash.
205002		Ga. s.	Petrel	16	11	53.6	13.0	2.6	Fsh.	1	50	1908	Astoria, Ore.	Port Townsend, Wash.
207559		Ga. s.	Petrel	7	6	28.0	9.0	3.4	Pass.	2	18	1909	Manitowoc, Wis.	Grand Haven, Mich.
209091		Ga. s.	Petrel	11	7	33.8	8.9	3.4	Pass.	1	12	1911	East San Pedro, Cal.	San Diego, Cal.
212157		Ga. s.	Petrel	10	6	38.0	10.8	3.4	Pass.	2	28	1910	St. Andrew, Fla.	Tampa, Fla.
213110		Ga. s.	Petrel	17	11	45.4	14.3	5.3	Tow.	1	80	1915	Sausalito, Cal.	San Francisco, Cal.
215212		Ga. s.	Petrel	15	10	37.7	12.7	6.7	Frt.	2	20	1917	Aberdeen, Wash.	Seattle, Wash.
215198		Ga. s.	Petrel	10	5	31.5	9.5	5.1	Frt.	1	15	(†)	Friendship, Me.	South West Harbor, Me.
219532		Ga. s.	Petrel	80	67	76.0	17.5	7.4	Frt.	14	100	1918	Seattle, Wash.	Seattle, Wash.
215186		Ga. s.	Petrola	17	14	44.0	12.6	5.5	Fsh.	2	45	1892	Tottenville, N. Y.	New York, N. Y.
208621		Ga. s.	PETROLEUM	67	43	77.5	16.2	5.0	Frt.	2	100	1909	Alameda, Cal.	San Francisco, Cal.
209494	LCGT	Ga. s.	PETROLEUM II	229	189	111.0	21.5	11.5	Frt.	11	200	1914	do.	Do.
209873		Ga. s.	Petrola	10	10	28.4	8.3	3.0	Fsh.	3	7	1910	Gills Rock, Wis.	Milwaukee, Wis.
150834		Ga. s.	Petrola No. 2	14	10	54.0	11.2	4.7	Pass.	3	30	1902	Baltimore, Md.	Baltimore, Md.
217549		Ga. s.	Petrola No. 4	12	8	41.9	10.0	4.5	Frt.	1	30	1909	do.	Do.
218211		Ga. s.	Petrola No. 5	18	11	52.6	13.0	4.4	Frt.	2	24	1911	Poquoson, Va.	New York, N. Y.
118724		Ga. s.	Pewee	9	8	45.5	13.6	4.6	Fsh.	2	2	1896	Blaine, Wash.	Port Townsend, Wash.
212753		Ga. s.	Phalarope	12	5	43.5	9.2	3.6	Msc.	2	32	1912	Ossining, N. Y.	New York, N. Y.
150878		Ga. s.	Phantom	12	11	40.2	14.5	4.3	Pass.	2	2	1886	Noank, Conn.	Do.
150832		Ga. s.	Phantom	11	7	33.6	12.3	3.8	Frt.	1	1	1899	Sarasota, Fla.	Tampa, Fla.
214532		Ga. s.	Pharaba	15	8	42.6	13.3	4.0	Fsh.	2	24	1916	Crittenden, Va.	Newport News, Va.
218563		Ga. s.	Phasant	10	8	43.0	9.3	3.2	Pass.	1	25	1913	Douglas, Alaska.	Juneau, Alaska.
150806		Ga. s.	Phebe Cochran	10	9	33.8	14.0	3.4	Oys.	2	2	1892	Patchogue, N. Y.	Patchogue, N. Y.
207283		Ga. s.	Phenix	15	14	31.2	14.5	5.2	Pass.	2	16	1904	Wickford, R. I.	Newport, R. I.
218396		Ga. p.	Phil A. Rohan	14	13	60.8	12.0	2.5	Fsh.	1	90	1919	St. Louis, Mo.	St. Louis, Mo.
218098		Ga. s.	Phillip Perew	24	16	68.3	12.4	3.5	Pass.	2	120	1915	Tonawanda, N. Y.	Buffalo, N. Y.
217788		Ga. s.	Phillip	7	6	34.6	10.3	3.4	Fsh.	2	24	1914	Bay City, Mich.	Grand Haven, Mich.
212816		Ga. p.	Phillis Jane	34	15	50.0	10.9	3.4	Tow.	3	15	1914	Heidelberg, Ky.	Louisville, Ky.
150388		Ga. s.	Phoebe B. Townsend	26	12	54.6	18.4	4.5	Oys.	6	25	1886	Bridgeton, N. J.	Philadelphia, Pa.
203990		Ga. s.	Phoenix	14	9	41.7	12.8	4.1	Pass.	1	1	1907	Honolulu, Wash.	Seattle, Wash.
206928		Ga. s.	PHOENIX	21	14	59.0	12.3	6.0	Tow.	1	125	1909	Alameda, Cal.	San Francisco, Cal.
210451		Ga. s.	Phoenix	22	15	44.0	14.0	5.4	Fsh.	4	27	1912	Seattle, Wash.	Juneau, Alaska.
212037		Ga. s.	Phoenix	48	33	56.3	16.4	6.4	Ten.	3	80	1915	Astoria, Ore.	Astoria, Ore.
212836		Ga. s.	Phoenix II	28	19	52.9	14.9	6.5	Fsh.	3	50	1916	Tacoma, Wash.	Do.
214847		Ga. s.	Phoenix III	32	26	50.4	13.9	6.6	Frt.	1	40	1917	Dockton, Wash.	Do.
218229		Ga. s.	Phoenix IV	30	21	50.4	13.9	6.6	Fsh.	8	45	1917	do.	Do.
218256		Ga. s.	Phoenix V	34	16	56.6	15.2	4.9	Fsh.	2	50	1918	Astoria, Ore.	Do.
215149		Ga. s.	Phoenix VI	18	15	43.3	12.7	4.8	Fsh.	7	35	1917	Seattle, Wash.	Do.
212007		Ga. s.	Phoenix VII	28	19	46.4	13.9	5.7	Fsh.	2	35	1914	Tacoma, Wash.	Do.
210047		Ga. s.	Photo	7	6	27.3	8.2	4.0	Pass.	1	14	1913	Ketchikan, Alaska.	Ketchikan, Alaska.
202333		Ga. s.	Photograph	10	7	42.0	12.0	3.5	Fsh.	1	20	1908	Pitman Grove, N. J.	Philadelphia, Pa.
207817		Ga. s.	Phyllis	15	14	40.0	11.3	3.6	Pass.	1	20	1905	New Rochelle, N. Y.	Patchogue, N. Y.
217123		Ga. s.	Phyllis	5	5	26.0	8.5	3.4	Fsh.	2	8	1916	Gould City, Mich.	Grand Haven, Mich.
217277		Ga. s.	Phyllis	15	9	46.0	11.8	5.1	Tow.	1	60	1918	San Francisco, Cal.	San Francisco, Cal.
211308		Ga. p.	Physalis	33	26	48.4	14.6	2.9	Tow.	3	20	1913	Jacksonville, Fla.	Jacksonville, Fla.
217058		Ga. s.	Picaron	11	9	36.5	9.1	5.2	Fsh.	1	24	1907	Wareham, Mass.	New York, N. Y.
150387		Ga. s.	Picayune	6	5	32.0	10.8	3.8	Frt.	1	6	1886	Terrebonne, La.	Morgan City, La.
212305		Ga. s.	Pickering	12	8	38.9	10.2	4.5	Pass.	2	20	1914	Tacoma, Wash.	Tacoma, Wash.
206050		Ga. s.	Picket	11	7	40.6	10.5	4.1	Tow.	1	50	1904	Oakland, Cal.	San Francisco, Cal.
214383		Ga. s.	PICO	225	101	109.6	24.0	10.0	Frt.	7	150	1914	San Francisco, Cal.	Do.
211091		Ga. s.	Pigeon	22	15	45.5	14.0	5.8	Fsh.	5	40	1913	Seattle, Wash.	Port Townsend, Wash.

† Formerly U. S. Engineer ga. s. Dyne.
 ‡ Formerly ga. s. Ruth and Earle.
 § Formerly ga. s. Sockeye.

¶ Formerly ga. s. Rosemary.
 † Formerly ga. s. Nettie.

‡ Formerly ga. s. (a) Canco.
 (b) Chum.
 † Rebuilt, 1917.

MERCHANT MOTOR VESSELS OF THE UNITED STATES—Continued.

Official No.	Signal letters.	Rig.	Name of vessel.	Gross tonnage.	Net tonnage.	Length.	Breadth.	Depth.	Service.	Crew.	Indicated horsepower.	When built.	Where built.	Home port (where permanent issues).	
150998		Ga. s.	Pike.	13	9	49.0	10.5	4.0	Fsh.	5	1903	Burton, Wash.	Seattle, Wash.	
150531		Ga. s.	Pilgrim.	10	9	36.5	11.8	4.2	Pas.	1	12	1889	Bergen Point, N. J.	Providence, R. I.	
150680	KMBR	Ga. s.	Pilgrim.	98	78	104.3	23.0	6.7	Fsh.	12	1893	Wilmington, Del.	Beaufort, N. C.	
201791		Ga. s.	Pilgrim.	8	5	33.0	9.0	3.2	Fsh.	1	16	1905	Seattle, Wash.	Juneau, Alaska.	
205046		Ga. s.	Pilgrim.	13	11	36.4	13.0	5.1	Frt.	1	8	1908	New York, N. Y.	New York, N. Y.	
211269		Ga. s.	Pilgrim.	18	12	48.5	12.4	3.9	Frt.	2	27	1904	West Palm Beach, Fla.	Jacksonville, Fla.	
210664		Ga. s.	Pilgrim.	15	11	40.0	10.2	5.8	Pas.	3	24	1912	Toledo, Ohio.	Marshfield, Oreg.	
213021		Ga. s.	Pilgrim.	12	9	35.2	10.6	4.7	Pas.	1	12	1915	Seattle, Wash.	Cordova, Alaska.	
213725		Ga. s.	Pilgrim.	10	9	42.2	9.8	2.8	Frt.	1	16	1915	Sea Level, N. C.	Washington, N. C.	
150650		Ga. s.	Pilot.	16	10	50.2	15.5	5.3	Fsh.	5	20	1883	Seattle, Wash.	Juneau, Alaska.	
150893		Ga. s.	Pilot.	30	22	56.0	13.0	8.0	Tow.	1901	Tampa, Fla.	Tampa, Fla.	
150935		Ga. s.	Pilot.	22	15	61.8	10.0	5.0	Frt.	1901	Detroit, Mich.	Marquette, Mich.	
151006		Ga. s.	Pilot.	35	9	50.6	15.3	5.8	Pit.	1903	Soranton, Miss.	Gulfport, Miss.	
200871		Ga. s.	Pilot.	12	8	49.2	11.3	3.8	Fsh.	1904	Astoria, Oreg.	Seattle, Wash.	
208287		Ga. s.	Pilot.	9	6	33.6	8.8	3.4	Tow.	1906	Pt. Townsend, Wash.	Port Townsend, Wash.	
204709		Ga. s.	Pilot.	7	5	33.0	10.1	3.1	Pas.	1	Little Rock, Ark.	Vicksburg, Miss.	
207444		Ga. s.	Pilot.	7	7	26.5	7.8	3.3	Fsh.	1897	Manitowoc, Wis.	Milwaukee, Wis.	
210880		Ga. s.	Pilot.	41	21	62.5	17.4	5.8	Frt.	60	Crittenden, Va.	Norfolk, Va.	
212166		Ga. s.	Pilot.	21	11	47.6	14.0	5.8	Frt.	32	Portland, Me.	Gloucester, Mass.	
212426		Ga. s.	Pilot.	19	13	52.0	13.7	5.7	Pit.	1	San Diego, Cal.	San Diego, Cal.	
213853		Ga. s.	Pilot.	16	9	45.0	11.2	5.6	Pit.	50	Honolulu, Hawaii.	Honolulu, Hawaii.	
214642		Ga. s.	Pilot.	11	9	38.5	8.6	4.0	Pit.	145	West Lynn, Mass.	Key West, Fla.	
215585		Ga. s.	Pilot.	87	18	68.2	17.1	6.5	Frt.	60	Mohone Bay, Nova Scotia	Eastport, Me.	
216953		Ga. s.	Pilot.	18	9	48.0	12.5	4.7	Tow.	85	Oakland, Cal.	San Francisco, Cal.	
213564		Ga. s.	Pilot No. 1.	15	10	51.5	13.4	2.7	Pas.	80	Astoria, Oreg.	Astoria, Oreg.	
217583		Ga. s.	Pilot No. 1.	30	15	59.7	13.3	6.0	Pit.	120	Battery Park, Va.	Norfolk, Va.	
204915		Ga. s.	Pilot No. 2.	14	10	47.7	12.2	2.6	Pas.	50	Astoria, Oreg.	Astoria, Oreg.	
217824		Ga. s.	Pilot No. 2.	29	11	60.9	12.8	6.0	Pit.	120	Battery Park, Va.	Norfolk, Va.	
150386		Ga. s.	Pilot's Bride.	10	6	34.0	12.5	3.0	Frt.	1886	Clearwater Harbor, Fla.	Tampa, Fla.	
215626		Ga. s.	Pilot's Bride.	11	10	58.5	12.5	2.6	Frt.	12	Fort Lauderdale, Fla.	Miami, Fla.	
150629		Ga. s.	Pinta.	13	7	42.0	14.0	4.0	Frt.	30	Yorktown, Va.	Norfolk, Va.	
150310		Ga. s.	Pinta.	33	22	59.1	16.9	5.6	Frt.	1883	Whitehaven, Md.	Baltimore, Md.	
206982		Ga. s.	Pinta.	8	7	34.8	10.6	4.1	Tow.	40	Chelsea, Mass.	San Juan, P. R.	
206817		Ga. s.	Pinto.	11	7	38.9	10.3	4.0	Tow.	20	Pt. Hadlock, Wash.	Port Townsend, Wash.	
150352		Ga. s.	Pioneer.	43	41	57.0	21.0	4.6	Frt.	1885	Marcus Hook, Pa.	Philadelphia, Pa.	
150676		Ga. s.	Pioneer.	7	5	30.0	12.9	2.9	Fsh.	1894	Patchogue, N. Y.	Patchogue, N. Y.	
201082		Ga. s.	Pioneer.	16	11	43.3	9.5	3.2	Frt.	1904	Eagle Harbor, Wash.	Seattle, Wash.	
203100		Ga. s.	Pioneer.	12	8	45.9	9.9	2.9	Pas.	2	Tacoma, Wash.	Cordova, Alaska.	
203111		Ga. s.	Pioneer.	12	8	40.3	9.0	2.8	Pas.	20	Ketchikan, Alaska	Juneau, Alaska.	
205509		Ga. s.	Pioneer.	35	24	50.5	16.0	4.3	Frt.	60	Holyoke, Mass.	Boston, Mass.	
208566		Ga. s.	Pioneer.	11	7	33.5	10.0	3.5	Fsh.	16	Seattle, Wash.	Ketchikan, Alaska.	
209658		Ga. s.	Pioneer.	13	9	35.8	11.3	4.5	Fsh.	12 do.	Juneau, Alaska.	
210430		Ga. s.	Pioneer.	9	6	33.1	10.6	3.2	Fsh.	16	Ketchikan, Alaska	Ketchikan, Alaska.	
210489		Ga. s.	Pioneer.	14	10	46.5	13.0	6.0	Tow.	100	Chicago, Ill.	Chicago, Ill.	
210632		Ga. s.	Pioneer.	10	10	28.0	9.5	3.4	Fsh.	10	Little Suamico, Wis.	Milwaukee, Wis.	
212074		Ga. s.	Pioneer.	71	48	69.8	17.5	8.4	Fsh.	80	Poulsbo, Wash.	Seattle, Wash.	
212241		Ga. s.	Pioneer.	9	6	33.2	10.2	4.7	Pas.	24	Brooklyn, N. Y.	New York, N. Y.	
214277		Ga. s.	Pioneer.	37	25	60.8	15.0	4.9	Fsh.	60	Tacoma, Wash.	Cordova, Alaska.	
216647	LMGR	Ga. s.	Pioneer.	233	128	129.1	22.7	12.0	Fsh.	300	Essex, Mass.	Gloucester, Mass.	
216862		Ga. s.	Pioneer.	29	9	65.0	15.0	5.9	Fsh.	60	East Machias, Me.	Eastport, Me.	
206183		Ga. s.	Pioneer II.	17	12	36.9	11.8	4.6	Fsh.	20	Seattle, Wash.	Seattle, Wash.	
213210		Ga. s.	Pioneer II.	52	20	62.4	18.0	3.2	Drq.	75	Windsor Locks, Conn.	Boston, Mass.	
214778		Ga. s.	Pioneer III.	30	26	49.8	14.2	6.2	Fsh.	20	Seattle, Wash.	Seattle, Wash.	
200686		Ga. s.	Piper.	7	5	42.0	12.0	3.4	Msc.	12	Acoamac, Va.	Cape Charles, Va.	
216987		Ga. s.	Pipit.	46	8	67.8	16.6	5.7	Tow.	110	Oakland, Cal.	San Francisco, Cal.	
212249		Ga. s.	Pippin.	8	5	31.8	8.5	3.7	Frt.	1	Lisabeula, Wash.	Tacoma, Wash.	
207233		Ga. s.	Pirate.	15	10	47.1	14.0	5.2	Frt.	125	San Francisco, Cal.	San Francisco, Cal.	
208947		Ga. s.	Pirate.	10	9	29.4	9.3	3.1	Fsh.	12	Washington Harbor, Wis.	Milwaukee, Wis.	
211498		Ga. s.	Pirate.	29	20	53.7	15.0	4.9	Fsh.	50	Caledonia, Wash.	Ketchikan, Alaska.	
212257		Ga. s.	Pirate.	54	30	60.5	21.5	6.8	Frt.	80	Oakland, Cal.	Do.	
215753		Ga. s.	Piru.	68	50	77.5	21.3	4.2	Tnk.	100	Wilmington, Cal.	San Francisco, Cal.	
212646		Ga. y.	Pitt.	25	24	41.3	14.3	4.8	Yct.	62	Salisbury, Md.	St. Louis, Mo.	
150922		Ga. s.	Pittsburg.	23	14	52.0	16.4	5.0	Fsh.	8	Atlantic City, N. J.	Philadelphia, Pa.	
213818		Ga. s.	Ptawason.	9	8	36.4	12.0	2.4	Pas.	45	Stonkton, Cal.	Eureka, Cal.	
216341		Ga. s.	Playfair.	7	6	32.0	9.1	8.8	Fsh.	20	Quilcoea, Wash.	Seattle, Wash.	
150519		Ga. s.	Plafad.	17	11	41.7	12.5	6.3	Pas.	24	South Bristol, Me.	Boston, Mass.	
206448		Ga. s.	Plover.	28	19	57.7	14.8	5.7	Frt.	75	Tacoma, Wash.	Port Townsend, Wash.	
150525		Ga. s.	Plover.	6	6	25.5	11.3	3.9	Frt.	1	New Bedford, Mass.	New Bedford, Mass.	
214912		Ga. s.	Plover.	36	28	60.7	15.3	6.5	Fsh.	50	Seattle, Wash.	Seattle, Wash.	
210983	LCTM	Ga. y.	Plover II.	17	12	44.3	9.8	4.8	Yct.	130	Atlantic City, N. J.	Atlantic City, N. J.	
19850		Ga. s.	Plow Boy.	21	20	44.1	18.0	4.4	Frt.	1835	Hempstead, N. Y.	New York, N. Y.
150281		Ga. s.	Pocahontas.	13	9	39.1	14.2	3.6	Tow.	8	Key West, Fla.	Key West, Fla.	
150971		Ga. s.	Pocahontas.	14	13	45.0	14.5	4.0	Fsh.	40	Boston, Mass.	Boston, Mass.	
204042		Ga. s.	Pocahontas.	18	8	48.0	11.6	3.6	Frt.	1	Norfolk, Va.	Petersburg, Va.	

1 Formerly British ga. s. Casaroo No. 3.

1 Formerly ga. y. Statira.

† Oil engine.

MERCHANT MOTOR VESSELS OF THE UNITED STATES—Continued.

Official No.	Signal letters.	Rig.	Name of vessel.	Gross tonnage.	Net tonnage.	Length.	Breadth.	Depth.	Service.	Crew.	Indicated horsepower.	When built.	Where built.	Home port (where permanent document issues).
						Feet.	Feet.	Feet.						
216677		Ga. s.	Pocahontas	7	6	33.5	9.0	3.9	Fsh.	2	40	1914	Seattle, Wash.	Seattle, Wash.
150707		Ga. s.	Poinciana	20	8	43.0	14.1	4.8	Fsh.	1	24	1895	Tampa, Fla.	Miami, Fla.
214961		Ga. s.	Point Ellis	42	32	56.1	15.1	7.1	Fsh.	7	50	1917	Tacoma, Wash.	Los Angeles, Cal.
215026		Ga. s.	Point Loma	375	299	129.0	36.5	8.0	Frt.	10	220	1917	San Diego, Cal.	Chicago, Ill.
150811		Ga. s.	Point O' Woods	27	23	52.2	14.8	4.3	Pas.	4		1899	Patchogue, N. Y.	Baltimore, Md.
206545		Ga. s.	Point Pleasant No. 1	8	7	44.0	8.3	4.0	Pas.	2	15	1906	Irondequoit, N. Y.	Rochester, N. Y.
206546		Ga. s.	Point Pleasant No. 2	11	10	50.6	8.9	4.1	Pas.	2	24	1907	do.	Do.
212190		Ga. s.	Point Reyes	44	18	57.2	17.9	6.0	Frt.	1	80	1914	St. Helens, Ore.	San Francisco, Cal.
206963		Ga. y.	Pointer	18	12	46.0	12.4	5.2	Yct.	1	46	1911	Chicago, Ill.	Chicago, Ill.
212631		Ga. s.	Pointer	21	14	48.5	12.3	6.0	Frt.	2	50	1914	Sparrows Point, Md.	Baltimore, Md.
211487		Ga. s.	Polarine	14	7	40.7	12.0	5.5	Frt.	1	25	1913	East Boothbay, Me.	New York, N. Y.
210966		Ga. s.	Polaris	66	45	78.4	17.4	8.9	Frt.	4	100	1913	Seattle, Wash.	Ketchikan, Alaska.
217668		Ga. s.	Polaris	10	8	37.0	8.9	4.1	Frt.	2	18	1919	La Conner, Wash.	Seattle, Wash.
214706		Ga. s.	Polaris	37	22	58.0	16.4	7.5	Frt.	1	45	1917	Los Angeles, Cal.	Los Angeles, Cal.
210365		Ga. s.	Police Harbor and River Service No. 2	13	9	42.0	11.5	4.8	Pol.	2	50	1912	Chicago, Ill.	Chicago, Ill.
136492	KMFB	Ga. y.	Polyanthus	38	35	78.0	13.6	7.9	Yct.	3		1895	Bristol, R. I.	Providence, R. I.
150712		Ga. s.	Polly	23	20	54.0	16.0	4.0	Fsh.	5	300	1896	Tampa, Fla.	Beaufort, N. C.
215340	LHMS	Ga. y.	Polly	47	22	77.2	14.0	6.1	Yct.	3	230	1917	Wiscasset, Me.	South West Harbor, Me.
213802		Ga. s.	Pollyanna	119	66	97.6	23.4	11.5	Fsh.	19	60	1915	Essex, Mass.	Gloucester, Mass.
215598		Ga. s.	Polly Anna	7	6	31.9	9.7	4.0	Pas.	0	16	1914	Winslow, Wash.	Seattle, Wash.
219035		Ga. s.	Polly Anna	5	6	34.1	10.2	3.3	Fsh.	1	20	1919	Raymond, Wash.	Do.
201068		Ga. s.	Polly Page	5	5	33.5	12.5	2.7	Pas.	1		1904	Atlantic City, N. J.	Philadelphia, Pa.
202105		Ga. s.	Polly Page II	9	9	39.0	13.0	3.7	Pas.	1		1905	Port Republic, N. J.	Do.
202926		Ga. s.	Pompano	15	10	55.7	13.6	4.0	Frt.	2		1906	Pocomoke City, Md.	Elizabeth City, N. C.
150733		Ga. s.	Pontiac	12	12	35.4	12.9	5.4	Frt.	2		1888	Brooklyn, N. Y.	Greenport, N. Y.
211394		Ga. s.	Pontiac	22	6	43.4	15.2	8.0	Frt.	2	24	1913	Friendship, Me.	Rockland, Me.
215072		Ga. p.	PONTIAC	8	5	47.1	8.0	2.8	Pas.	1	21	1910	Grafton, Ill.	Chicago, Ill.
206911		Ga. s.	Pops	12	8	37.5	13.4	3.5	Oys.	2		1909	Brunswick, Ga.	Brunswick, Ga.
150977		Ga. s.	Poquoson	10	8	47.4	12.7	3.5	Fsh.	1	20	1902	Poquoson, Va.	Newport News, Va.
207439		Ga. s.	Porpoise	8	7	28.0	8.8	3.5	Fsh.	2	16	1910	Juneau, Alaska.	Wrangell, Alaska.
207718	LBQN	Ga. y.	Porpoise	22	19	45.3	11.9	5.2	Yct.	3	28	1910	Norwalk, Conn.	Wilmington, Del.
211838		Ga. s.	Porpoise	6	5	29.2	9.0	3.7	Fsh.	2	8	1915	Marysville, Wash.	Seattle, Wash.
150823		Ga. s.	Port Costa	72	53	70.5	26.8	5.4	Frt.	2	40	1899	San Francisco, Cal.	San Francisco, Cal.
205239		Ga. s.	Port Costa	14	9	42.3	10.1	5.4	Tow.	1	50	1895	do.	Do.
151023		Ga. s.	Portsmouth	13	6	47.6	12.3	4.4	Frt.	1	15	1903	West Mystic, Conn.	Fall River, Mass.
206788		Ga. s.	Port Washington	14	10	45.0	12.0	4.4	Pas.	2		1912	Port Washington, N. Y.	New York, N. Y.
215980		Ga. p.	Possie	6	6	31.5	7.6	2.5	Tow.	2	14	1914	Louisville, Ky.	Paducah, Ky.
207174		Ga. s.	Potlatch	13	9	43.6	11.9	4.2	Tow.	1	50	1910	Seattle, Wash.	Seattle, Wash.
215081		Ga. s.	Pot Scow No. 1	14	10	39.0	12.7	3.6	Fsh.	1	16	1917	Ketchikan, Alaska.	Ketchikan, Alaska.
211092		Ga. s.	Pouter	22	15	45.5	14.0	5.8	Fsh.	5	40	1912	Seattle, Wash.	Fort Townsend, Wash.
212081		Ga. s.	Powhatan	38	20	64.0	15.6	6.0	Tow.	3	75	1914	Orange, Tex.	Fort Arthur, Tex.
206906		Ga. p.	Powhatan	25	16	40.6	11.5	2.5	Tow.	2	25	1911	Biggers, Ark.	St. Louis, Mo.
211274		Ga. p.	Prairie Belle	34	21	52.0	12.7	2.0	Fsh.	2	52	1913	Seattle, Wash.	Seattle, Wash.
202068		Ga. s.	Prawn	7	7	36.0	12.1	3.0	Frt.	3	15	1905	Apalachicola, Fla.	Apalachicola, Fla.
150821		Ga. s.	Preble	24	16	39.8	12.5	6.6	Msc.	2		1891	Portland, Me.	New York, N. Y.
206544		Ga. s.	Preble	10	9	29.6	9.4	3.8	Fsh.	2	16	1905	West De Pere, Wis.	Marquette, Mich.
207243		Ga. s.	Premier	14	10	52.5	17.5	2.1	Frt.	1	40	1910	Oakland, Cal.	San Francisco, Cal.
214152		Ga. s.	Prentiss	8	6	37.0	10.7	3.1	Msc.	1	14	1916	Baltimore, Md.	Baltimore, Md.
211210		Ga. s.	Presho	21	14	43.0	13.5	5.8	Fsh.	5	30	1913	Tacoma, Wash.	Tacoma, Wash.
98271		Ga. s.	President	50	34	72.2	17.2	6.5	Fsh.	7	110	1902	do.	Juneau, Alaska.
130517		Ga. s.	President	26	21	53.5	18.8	4.7	Pas.	1		1891	San Francisco, Cal.	San Francisco, Cal.
150963		Ga. s.	President	13	9	36.3	14.3	3.9	Pas.	3	32	1900	Seattle, Wash.	Nome, Alaska.
211010		Ga. s.	President	26	17	45.0	15.1	5.6	Fsh.	8	30	1913	Gig Harbor, Wash.	Astoria, Wash.
213107		Ga. s.	President II	33	22	52.3	14.3	6.7	Fsh.	8	50	1915	do.	Tacoma, Wash.
213608		Ga. s.	President Lincoln III	23	15	45.2	14.3	5.3	Fsh.	7	35	1915	Tacoma, Wash.	Astoria, Ore.
215175	LHGN	Ga. y.	Presque Isle	78	53	94.9	15.8	6.7	Yct.	6		1917	Port Clinton, Ohio	Philadelphia, Pa.
209460		Ga. p.	Prevoyance	13	13	64.0	13.2	2.8	Frt.	3		1905	Lake Salvador, La.	New Orleans, La.
206204		Ga. s.	Prickly Heat	14	10	33.6	11.7	4.1	Pas.	1	8	1910	Jacksonville, Fla.	Jacksonville, Fla.
206799		Ga. s.	Pride	11	8	38.7	11.0	4.2	Fsh.	1	20	1911	Kasaan, Alaska.	Sulzer, Alaska.
212083		Ga. s.	Pride	20	13	44.0	13.5	6.9	Pas.	1	80	1914	Los Angeles, Cal.	Los Angeles, Cal.
207381		Ga. s.	Pride of Alaska	15	10	48.0	13.0	4.8	Tow.	1	90	1910	Oakland, Cal.	San Francisco, Cal.
214826		Ga. s.	Prilip	33	26	52.6	15.2	6.6	Fsh.	4	45	1917	Gig Harbor, Wash.	Astoria, Ore.
198777		Ga. s.	Pride of the Sea	7	5	30.8	11.3	3.4	Fsh.	3		1898	Key West, Fla.	Miami, Fla.
213896		Ga. s.	Primer	12	11	42.8	9.5		Fsh.	3	25			New York, N. Y.
213569		Ga. s.	Primrose	12	9	41.0			Fsh.	3	38	1915	Toledo, Ohio	Newport, Ore.
198946		Ga. s.	Prince	81	31	63.0			Fsh.	2		1899	Beaufort, N. C.	Wilmington, N. C.
215001		Ga. s.	Prince	15	12	33.2			Fsh.	1	20	1917	Shelton, Wash.	Tacoma, Wash.
212279		Ga. s.	Prince of Wales	98	87	88.5			Fsh.	7	110	1914	Winslow, Wash.	Wrangell, Alaska
201199		Ga. s.	Prince Olaf	11	7	34.5			Fsh.	1	20	1907	Charlevoix, Mich.	Gloucester, Mass.
207502		Ga. s.	Prince Olav	15	10	40.5			Fsh.	1	20	1910	Seattle, Wash.	Seattle, Wash.
211580		Ga. s.	Prinsep	24	10	45.5			Fsh.	2	24	1913	Swans Island, Me.	Machias, Me.
199746		Ga. s.	Princess	17	5	38			Fsh.	1		1912	Crominton, Fla.	Tampa, Fla.

1 Formerly (st. y. Eugenia.
 2 U. S. S. Eugenia.

3 II.
 ja.

† Oil engine.

MERCHANT MOTOR VESSELS OF THE UNITED STATES—Continued.

Official No.	Signal letters.	Rig.	Name of vessel.	Gross tonnage.	Net tonnage.	Length.	Breadth.	Depth.	Service.	Crew.	Indicated horsepower.	When built.	Where built.	Home port (where permanent document issues).
200022		Ga. s.	Princess	16	14	47.3	11.5	3.7	Pas.	3	20	1903	Portland, Me.	Boston, Mass.
203551		Ga. s.	Princess	14	9	49.0	9.4	3.5	Pas.	1	75	1906	Vallejo, Cal.	San Francisco, Cal.
204358		Ga. s.	Princess	97	66	101.6	23.3	6.7	Frt.	4	125	1907	Cambridge, Md.	Beaufort, N. C.
206998		Ga. s.	Princess	6	5	26.0	8.2	3.0	Fsh.	1	10	1906	Manistee, Mich.	Grand Haven, Mich.
207936		Ga. s.	Princess	16	9	43.5	14.0	4.2	Frt.	2	21	1910	Deals, Md.	Baltimore, Md.
212214		Ga. s.	Princess	20	17	41.1	12.5	5.6	Fsh.	7	30	1914	Poulsbo, Wash.	Seattle, Wash.
215022		Ga. s.	Princess	16	9	48.9	13.2	5.2	Fsh.	2	50	1917	San Diego, Cal.	San Diego, Cal.
215045		Ga. s.	Princess	12	11	34.0	13.3	5.0	Fsh.	3	27	1907	Kennebunk, Me.	Plymouth, Mass.
216594		Ga. s.	Princess	14	14	42.0	13.0	4.0	Fsh.	3	20	1918	Klawack, Alaska	Wrangell, Alaska
150844		Ga. s.	Princess Ismena	44	36	81.0	16.0	3.2	Pas.	3	1899	1899	Long Island City, N. Y.	St. Augustine, Fla.
214049		Ga. s.	Princess Lena	10	7	29.8	10.4	3.5	Msc.	1	16	1916	Juneau, Alaska	Juneau, Alaska
208429		Ga. s.	Princess Virginia	20	13	49.7	14.5	4.8	Fsh.	3	12	1911	Lewisetta, Va.	Norfolk, Va.
203140		Ga. s.	Princeton	20	19	49.7	16.5	4.3	Pas.	3	18	1906	Atlantic City, N. J.	Philadelphia, Pa.
150333		Ga. s.	Priscilla	36	32	55.6	17.3	7.9	Msc.	3	30	1884	Kennebunk, Me.	New York, N. Y.
150826		Ga. s.	Priscilla	15	9	32.7	15.0	4.7	Fsh.	3	16	1893	Hyannis, Mass.	Do.
150878		Ga. s.	Priscilla	10	10	47.0	12.2	6.1	Frt.	1	1	1894	South Boston, Mass.	New London, Conn.
201591		Ga. s.	Priscilla	44	27	64.0	18.8	9.0	Fsh.	11	1904	1904	Gloucester, Mass.	New York, N. Y.
205409		Ga. s.	Priscilla	9	6	39.4	9.9	3.9	Tow.	2	35	1897	Atlantic City, N. J.	Philadelphia, Pa.
206304		Ga. s.	Priscilla	81	18	44.0	18.6	5.0	Fsh.	2	38	1910	Warren, R. I.	Providence, R. I.
212124		Ga. s.	Priscilla	12	8	48.4	9.0	4.0	Pas.	1	18	1914	Niceville, Fla.	Pensacola, Fla.
211844		Ga. s.	Priscilla	8	7	32.9	12.4	3.8	Frt.	2	12	1908	Inwood, N. Y.	New York, N. Y.
209674		Ga. s.	Priscilla II	24	7	45.0	16.6	5.3	Fsh.	4	24	1912	Friendship, Me.	Vineyard Haven, Mass.
210188		Ga. y.	Priscilla III	21	16	60.0	10.0	4.8	Yct.	2	100	1909	Rochester, N. Y.	Rochester, N. Y.
216283		Ga. s.	Productor	8	7	40.6	10.0	2.6	Frt.	1	32	1887	Oakdale, N. Y.	Norfolk, Va.
85958		Ga. s.	Progress	14	12	38.0	15.2	4.2	Oys.	4	1	1887	Oakdale, N. Y.	Patchogue, N. Y.
209485		Ga. s.	Progress	18	12	53.5	14.5	4.0	Pas.	1	50	1911	Oakland, Cal.	San Francisco, Cal.
211494		Ga. s.	Progress	6	5	29.6	9.3	3.3	Fsh.	1	8	1913	Ketchikan, Alaska	Ketchikan, Alaska
212081	LDKG	Ga. s.	Progress	169	115	90.5	21.9	15.4	Fsh.	20	140	1914	Seattle, Wash.	Seattle, Wash.
211020		Ga. s.	Progressive	20	13	40.6	12.6	4.6	Fsh.	5	20	1913	Seattle, Wash.	Seattle, Wash.
216054		Ga. s.	Promise	8	7	27.3	8.0	3.5	Fsh.	1	12	1909	Manitowoc, Wis.	Milwaukee, Wis.
211827		Ga. s.	Prompt	10	8	30.0	11.0	1.8	Pas.	1	10	1905	Bayhead, N. J.	St. Augustine, Fla.
201729		Ga. s.	Prosit	63	52	84.5	16.0	7.1	Frt.	3	120	1905	Boston, Mass.	Gloucester, Mass.
150220		Ga. s.	Prospect	14	14	39.2	13.1	4.1	Msc.	1	1	1881	Greensport, N. Y.	Greensport, N. Y.
208436		Ga. s.	Prospector	74	50	72.0	19.0	8.5	Fsh.	10	75	1911	Tacoma, Wash.	Portland, Me.
211266		Ga. s.	Prospector	7	7	34.0	10.0	4.0	Pas.	1	12	1911	Ellamar, Alaska	Cordova, Alaska
218250		Ga. s.	Prospector	23	14	64.7	9.8	4.6	Pas.	1	200	1913	Asotin, Wash.	Great Falls, Mont.
203254		Ga. s.	Prosper	10	6	34.6	11.0	3.2	Fsh.	1	20	1906	West Seattle, Wash.	Wrangell, Alaska
215042		Ga. s.	Prosperity	35	28	54.0	14.8	6.4	Fsh.	8	40	1917	Tacoma, Wash.	Tacoma, Wash.
200818		Ga. s.	Protector	12	11	42.7	11.6	3.7	Frt.	1	1	1904	Atlantic City, N. J.	Philadelphia, Pa.
204391		Ga. s.	Protector	18	9	60.5	15.0	3.5	Frt.	5	1	1907	New Orleans, La.	New Orleans, La.
217877		Ga. s.	Protector	42	28	56.2	16.3	7.2	Fsh.	8	65	1919	Gig Harbor, Wash.	Tacoma, Wash.
210898		Ga. s.	Protector B	5	4	43.2	12.1	3.5	Oys.	3	18	1912	Bayou Cook, La.	New Orleans, La.
213088		Ga. s.	Providence	22	15	43.2	13.2	5.6	Fsh.	7	20	1915	Tacoma, Wash.	Tacoma, Wash.
217040		Ga. s.	Providence	59	40	64.8	21.0	5.0	Frt.	1	60	1918	East Greenwich, R. I.	Providence, R. I.
20452		Ga. s.	Prudence	20	16	40.2	13.5	4.3	Fsh.	3	22	1873	Bristol, R. I.	New Haven, Conn.
200136		Ga. s.	Psyche	6	5	35.0	8.0	3.6	Msc.	1	13	1903	Atlantic City, N. J.	Philadelphia, Pa.
215953		Ga. s.	Puck	99	45	63.2	22.4	10.3	Frt.	9	120	1918	Honolulu, Hawaii	Honolulu, Hawaii
150482		Ga. s.	Puffin	54	37	71.0	20.0	7.3	Frt.	4	1	1890	Benicia, Cal.	Port Townsend, Wash.
215085		Ga. s.	Puffin	22	18	51.6	14.0	5.3	Fsh.	5	40	1917	Bremerton, Wash.	Seattle, Wash.
210124		Ga. s.	Puget	23	15	41.7	12.8	5.6	Fsh.	5	20	1912	Seattle, Wash.	Do.
216112		Ga. s.	Pulaski	20	13	49.8	12.1	5.4	Fsh.	4	45	1918	Los Angeles, Cal.	Los Angeles, Cal.
150384		Ga. s.	Punch and Judy	6	5	27.0	12.2	3.4	Pas.	1	1	1886	Patchogue, N. Y.	Patchogue, N. Y.
204433		Ga. s.	Pungo	8	8	45.0	10.7	2.8	Tow.	2	24	1907	Belhaven, N. C.	Washington, N. C.
207561		Ga. s.	Pup	11	9	36.8	8.6	5.3	Fsh.	1	12	1910	Cheboyan, Mich.	Grand Haven, Mich.
212681		Ga. s.	Purdy	10	9	34.9	10.2	3.1	Pas.	1	10	1906	Gig Harbor, Wash.	Tacoma, Wash.
206271		Ga. s.	PURK OIL CO. No. 5	223	152	90.2	23.1	12.3	Frt.	6	200	1910	Wilmington, Del.	Philadelphia, Pa.
150355		Ga. s.	Puritan	10	9	33.6	13.0	4.2	Wat.	2	15	1885	Essex, Mass.	Salem, Mass.
150557		Ga. s.	Puritan	7	7	36.4	12.3	3.5	Frt.	1	1	1891	Galveston, Tex.	Houston, Tex.
150910		Ga. s.	Puritan	12	8	50.0	13.0	3.2	Frt.	2	1	1901	Bon Secour, Ala.	Mobile, Ala.
150964		Ga. s.	Puritan	6	6	29.8	10.6	5.2	Fsh.	2	2	1902	Friendship, Me.	Castine, Me.
209088		Ga. s.	Puritan	78	53	80.6	20.2	9.1	Fsh.	17	125	1911	Tacoma, Wash.	Seattle, Wash.
213280		Ga. s.	Puritan	8	5	39.6	9.0	3.9	Fsh.	2	24	1915	Provincetown, Mass.	Provincetown, Mass.
150698		Ga. s.	Puritana	23	15	58.0	14.0	6.3	Frt.	2	1	1895	Racine, Wis.	Grand Haven, Mich.
150895		Ga. s.	Push	10	7	39.0	13.7	3.3	Msc.	2	2	1901	Stratford, Conn.	New Haven, Conn.
213694		Ga. s.	Puzzle	9	9	36.1	9.3	3.6	Frt.	1	14	1915	Vineyard Haven, Mass.	Vineyard Haven, Mass.
213309		Ga. s.	Pt. Defiance	32	22	51.4	14.3	6.3	Fsh.	8	39	1915	Tacoma, Wash.	Tacoma, Wash.
215272		Ga. s.	Putnik	35	28	50.9	15.2	6.9	Fsh.	7	1	1917	do.	Seattle, Wash.
216806		Ga. s.	Pyrram	15	13	45.8	12.0	5.1	Msc.	1	27	1908	Bayonne, N. J.	New York, N. Y.
216134		Ga. s.	Pyrite	30	24	54.8	12.8	5.5	Tow.	1	50	1918	Seattle, Wash.	Seattle, Wash.
150685		Ga. s.	Pythian	70	39	79.4	21.2	8.5	Fsh.	7	36	1894	Essex, Mass.	New York, N. Y.
150796		Ga. y.	Pythou	21	17	44.7	15.6	5.5	Yct.	1	18	1898	Brooklyn, N. Y.	Do.
212741		Ga. s.	Pyxle	13	12	30.0	10.0	2.9	Pas.	2	15	1914	St. Augustine, Fla.	St. Augustine, Fla.

¹ Formerly ga. s. George Kingston.

² Formerly st. s. Pacific.

³ Formerly st. s. Vashonian.

⁴ Formerly Navy launch.

MERCHANT MOTOR VESSELS OF THE UNITED STATES—Continued.

Official No.	Signal letters.	Rig.	Name of vessel.	Gross tonnage.	Net tonnage.	Length.	Breadth.	Depth.	Service.	Crew.	Indicated horsepower.	When built.	Where built.	Home port (where permanent document issues).
Q.														
200653		Ga. s.	Quadra	42	29	61.6	16.0	7.2	Fsh.	2	75	1912	Seattle, Wash.	Port Townsend, Wash.
217462		Ga. y.	Quakeress	70	47	67.0	19.1	5.3	Yct.	4	150	1918	Palm Beach, Fla.	Miami, Fla.
213635		Ga. s.	Quantuck	6	6	32.3	9.5	2.3	Pas.	1	18	1909	East Quogue, N. Y.	Patchogue, N. Y.
20621		Ga. s.	Quartette	17	5	42.6	11.6	5.4	Fsh.	4	1899	1899	Lynn, Mass.	Gloucester, Mass.
202366		Ga. s.	Quartette	10	5	46.0	10.4	3.2	Oys.	2	15	1905	Irrvington, Va.	Reedville, Va.
208051		Ga. s.	Quebec	11	11	33.0	8.5	3.5	Pas.	1	15	1907	Pawtucket, R. I.	Providence, R. I.
20609		Ga. s.	Queen	17	8	49.6	13.3	4.3	Fer.	1	1895	1895	East Boston, Mass.	Marblehead, Mass.
20640		Ga. s.	Queen	14	10	49.5	11.5	3.6	Pas.	1	23	1903	Astoria, Oreg.	Astoria, Oreg.
202303		Ga. s.	Queen	10	9	38.2	12.2	4.2	Frt.	1	20	1905	Mystic, Conn.	Vineyard Haven, Mass.
204119		Ga. s.	Queen	13	10	43.7	10.0	5.2	Tow.	1	1907	1907	Marshfield, Oreg.	Marshfield, Oreg.
205691		Ga. s.	Queen	15	15	48.0	15.0	3.4	Msc.	2	1909	1909	Smyrna, N. C.	Norfolk, Va.
206649		Ga. s.	Queen	12	8	44.7	8.2	3.5	Pas.	1	30	1905	Stockton, Cal.	San Francisco, Cal.
208916		Ga. s.	Queen	22	15	43.6	12.9	5.9	Fsh.	5	30	1911	Seattle, Wash.	Seattle, Wash.
211724		Ga. s.	Queen	8	6	33.9	8.8	3.2	Msc.	1	15	1913	Treadwell, Alaska	Juneau, Alaska
212215		Ga. s.	Queen	13	8	38.0	12.0	3.6	Pas.	1	20	1914	Marysville, Wash.	Seattle, Wash.
213485		Ga. p.	Queen	49	49	63.0	22.4	4.4	Pas.	1	30	1915	The Dalles, Oreg.	Portland, Oreg.
215089		Ga. s.	Queen	5	5	28.5	9.4	3.2	Frt.	2	15	1910	Green Bay, Wis.	Milwaukee, Wis.
215237	LHKQ	Ga. y.	Queen II	17	12	37.8	11.1	5.3	Yct.	3	50	1914	Port Clinton, Ohio	Philadelphia, Pa.
215473		Ga. s.	Queen Bee	6	5	28.8	9.6	2.7	Fah.	1	5	1917	Charleston, Wash.	Seattle, Wash.
20568		Ga. s.	Queen City	22	18	70.0	12.4	4.3	Pas.	3	1889	1889	Foughkeepsie, N. Y.	Jacksonville, Fla.
217977		Ga. y.	Queen Henrietta	23	15	47.3	11.2	5.9	Yct.	2	40	1919	Central, Fla.	Tampa, Fla.
206451	LBDS	Ga. y.	Queen Mab	20	17	51.3	11.3	5.7	Yct.	4	20	1909	New York, N. Y.	New York, N. Y.
216007		Ga. s.	Queen of Hawaii	40	37	56.6	17.5	7.7	Frt.	4	1917	1917	Seattle, Wash.	Honolulu, Hawaii.
208875		Ga. s.	Queen of the Glades	8	7	34.6	11.0	2.8	Frt.	2	20	1912	Fort Myers, Fla.	Key West, Fla.
208486		Ga. y.	Queen of the Lake	18	16	46.0	12.0	4.6	Yct.	2	1906	1906	Fond du Lac, Wis.	Milwaukee, Wis.
20355		Ga. s.	Queen of the Sea	11	11	39.4	12.8	4.7	Fah.	2	1873	1873	Bath, Me.	Portland, Me.
150819		Ga. s.	Querida	14	9	41.2	11.9	4.5	Fsh.	1	20	1899	Tillamook, Oreg.	Juneau, Alaska
214919		Ga. y.	Querida M	21	19	44.5	12.0	5.2	Yct.	1	40	1917	Atlantic City, N. J.	Philadelphia, Pa.
135332		Ga. s.	Quickstep	23	21	44.3	15.6	6.1	Frt.	1	10	1878	Boston, Mass.	Castine, Me.
20619		Ga. s.	Quickstep	15	12	31.8	14.8	5.9	Pas.	2	35	1897	Cohasset, Mass.	Boston, Mass.
20608		Ga. s.	Quick Time	10	9	52.0	14.1	3.2	Frt.	1	1893	1893	St. Peters, Md.	Washington, D. C.
214520		Ga. s.	Quilcone	36	24	58.1	15.6	7.4	Fsh.	4	30	1916	Gig Harbor, Wash.	Tacoma, Wash.
207335		Ga. s.	Quinnat	11	6	40.5	11.2	4.3	Fsh.	10	24	1910	Goble, Oreg.	Portland, Oreg.
207845		Ga. s.	Quinnat	12	8	43.0	9.0	4.8	Msc.	1	40	1910	San Francisco, Cal.	San Francisco, Cal.
20425		Ga. s.	Quisseta	5	5	28.0	11.0	5.0	Fah.	1	1899	1899	Monument Beach, Mass.	New Bedford, Mass.
R.														
207973		Ga. s.	R. Arsander	10	5	38.0	10.6	3.4	Frt.	1	15	1910	Crittenden, Va.	Norfolk, Va.
205141		Ga. s.	R. C.	8	7	30.3	6.5	6.7	Pas.	1	12	1907	Newport, Ark.	St. Louis, Mo.
211000		Ga. s.	R. D. 551	14	9	41.6	8.0	5.0	Tow.	1	65	1908	Oakland, Cal.	San Francisco, Cal.
216823		Ga. p.	R. E.	5	5	37.3	8.0	2.0	Tow.	1	8	1918	Wheeling, W. Va.	Pittsburgh, Pa.
111343		Ga. p.	R. Nash	6	6	65.0	13.0	1.5	Tow.	3	1900	1900	Bethlehem, Ind.	Louisville, Ky.
208919		Ga. s.	R. Paul	19	17	44.2	13.4	4.5	Pas.	1	40	1911	Boston, Mass.	Boston, Mass.
213365		Ga. s.	R. Waverley	30	18	53.5	16.0	6.4	Tow.	3	20	1915	Galveston, Tex.	Galveston, Tex.
110676		Ga. s.	R. C. Barkley	13	5	47.2	12.5	3.2	Frt.	2	20	1885	Charleston, S. C.	Charleston, S. C.
208888		Ga. s.	R. C. Lundy	34	23	54.6	16.6	6.2	Frt.	3	40	1912	Brooklyn, N. Y.	New York, N. Y.
203568		Ga. s.	R. D. Sheppard	34	18	63.0	20.5	5.5	Oys.	6	18	1906	Greenwich, N. J.	Philadelphia, Pa.
213042		Ga. s.	R. E. Helen	21	20	34.0	10.5	5.2	Fsh.	3	18	1915	Manitowoc, Wis.	Milwaukee, Wis.
208457		Ga. s.	R. G. Halford	20	13	51.7	14.1	5.0	Pas.	1	70	1911	Vallejo, Cal.	San Francisco, Cal.
208890		Ga. s.	R. H. Hamphill	7	6	33.3	10.6	3.7	Fas.	2	21	1911	Apalachicola, Fla.	Apalachicola, Fla.
111276		Ga. s.	R. J. Creswell	6	5	26.5	11.8	3.5	Pas.	2	1900	1900	Cape May, N. J.	Philadelphia, Pa.
216509		Ga. s.	R. J. Wheeler	112	70	78.4	26.2	6.0	Frt.	10	120	1918	Stockton, Cal.	San Francisco, Cal.
210335		Ga. s.	R. L. Brown	11	7	49.6	12.6	4.4	Fsh.	3	20	1912	Palmers, Va.	Reedville, Va.
211280		Ga. s.	R. M. Hasty	11	10	35.1	9.4	4.1	Pas.	1	20	1913	Coupeville, Wash.	Seattle, Wash.
110798		Ga. s.	R. N. Eisey	6	6	40.5	10.7	2.9	Frt.	2	1888	1888	Taylor's Island, Md.	Annapolis, Md.
208287		Ga. s.	R. S. Roork	14	11	45.0	10.7	4.5	Frt.	3	1909	1909	Bridgeton, N. J.	Philadelphia, Pa.
110721		Ga. s.	R. T. Allison	9	9	53.0	14.2	3.3	Frt.	2	1886	1886	Solomons Island, Md.	Norfolk, Va.
111440		Ga. s.	R. W. Blanchard	10	8	44.5	14.6	3.0	Frt.	1	1902	1902	Davis, N. C.	Do.
215666		Ga. s.	R. W. Marshall	14	11	48.0	12.4	2.8	Frt.	2	20	1917	Cut Off, La.	New Orleans, La.
208886		Ga. s.	R. W. Powell	19	13	60.0	13.7	4.3	Fsh.	2	38	1911	Wilmington, N. C.	Tampa, Fla.
111385		Ga. s.	R. W. Taylor	12	8	44.0	12.6	4.0	Msc.	2	1901	1901	Morehead City, N. C.	Beaufort, N. C.
207864		Ga. s.	R. W. Taylor, jr.	32	18	59.4	17.3	5.1	Fsh.	12	35	1910	do.	Do.
111189		Ga. s.	R. F. M. Bunting	8	5	34.5	13.7	3.6	Msc.	3	1898	1898	Chincokeague, Va.	Cape Charles, Va.
210625		Ga. s.	R. & D	9	9	27.2	8.8	3.2	Fsh.	3	15	1910	Green Bay, Wis.	Milwaukee, Wis.
212620		Ga. p.	R. & R	7	6	30.6	7.2	1.9	Pas.	1	4	1914	Newport, Ark.	St. Louis, Mo.
214407	LGHV	Ga. y.	Raazoo	22	15	51.8	10.5	4.4	Yct.	4	100	1916	New York, N. Y.	New York, N. Y.
211353		Ga. y.	Raboco	39	33	58.1	14.0	6.4	Yct.	3	75	1913	Racine, Wis.	Chicago, Ill.
213289	LFKC	Ga. y.	Racoon	16	7	47.9	10.1	4.6	Yct.	3	10	1915	Neponset, Mass.	New London, Conn.
110942		Ga. s.	Rachel	6	6	27.0	11.6	3.5	Oys.	1	1876	1876	Norwalk, Conn.	Patchogue, N. Y.
211736		Ga. s.	Rachel	10	5	40.2	11.6	3.2	Frt.	1	12	1907	Smyrna, N. C.	Washington, N. C.
214929		Ga. s.	Rachel	54	36	69.2	16.1	6.7	Yct.	2	120	1917	Port Clinton, Ohio	Cleveland, Ohio.
213506		Ga. s.	Rachel G	18	11	50.8	16.3	3.4	Frt.	2	25	1915	West Norfolk, Va.	Norfolk, Va.

1 Formerly ga. s. Petrel.

2 Formerly slip. y. Enterprise.

3 Formerly ga. s. Oriole.

4 Formerly ga. y. Boomerang II.

MERCHANT MOTOR VESSELS OF THE UNITED STATES—Continued.

Official No.	Signal letters.	Rig.	Name of vessel.	Gross tonnage.	Net tonnage.	Length.	Breadth.	Depth.	Service.	Crew.	Indicated horsepower.	When built.	Where built.	Home port (where permanent document issues).
						<i>Feet.</i>	<i>Feet.</i>	<i>Feet.</i>						
216853		Ga. y.	Radio.....	18	9	51.0	10.2	3.9	Yct.	2	40	1918	Bay City, Mich.	Port Huron, Mich.
210806	LCRK	Ga. s.	RADIUM.....	339	230	140.4	23.2	13.0	Frt.	6	300	1912	Baltimore, Md.	Port Arthur, Tex.
130870		Ga. s.	Rae.....	25	20	57.3	18.0	3.9	Frt.	6	1900	1900	Pocomoke City, Md.	Charleston, S. C.
205251		Ga. s.	Raeon.....	7	5	23.6	8.4	2.9	Pas.	1	12	1906	Tacoma, Wash.	Tacoma, Wash.
208948		Ga. s.	Ragna.....	6	5	22.6	7.7	3.2	Fsh.	3	6	1909	Washington Harbor, Wis.	Milwaukee, Wis.
206179		Ga. y.	Rainbow.....	24	18	53.0	10.0	5.0	Yct.	2	2	1907	Morris Heights, N. Y.	Detroit, Mich.
206358		Ga. s.	Rainbow.....	14	10	36.2	13.0	4.7	Fsh.	7	20	1909	Docketon, Wash.	Seattle, Wash.
207537		Ga. s.	Rainbow.....	8	6	32.0	9.7	4.1	Tow.	1	80	1910	Port Townsend, Wash.	Juneau, Alaska.
213005		Ga. s.	Rainbow.....	9	6	32.0	9.5	4.4	Tow.	1	20	1911	Manitowoc, Wis.	Chicago, Ill.
212454		*Ga. p.	Rainbow.....	13	9	59.1	17.3	2.3	Tow.	1	20	1914	Newport, Ohio.	Cincinnati, Ohio.
206776		*Ga. p.	Rainbow.....	10	8	56.2	10.0	2.2	Pas.	1	15	1911	Hazel, Ohio.	Do.
214193		*Ga. p.	Rainbow.....	6	6	50.0	10.5	1.5	Pas.	1	50	1916	Terre Haute, Ind.	Evansville, Ind.
204171		Ga. s.	Rainier.....	10	10	45.0	8.0	3.0	Pas.	1	1907	Clinton, Iowa	Des Moines, Iowa.	
205638		Ga. s.	Rainier.....	14	10	35.8	12.0	4.2	Fsh.	2	16	1908	Docketon, Wash.	Seattle, Wash.
206041		Ga. y.	Rainier.....	74	50	66.0	16.0	7.2	Yct.	3	100	1909	Houghton, Wash.	Do.
111216		Ga. s.	Raleigh.....	5	5	23.8	11.0	3.6	Fsh.	1	1	1899	Osterville, Mass.	New Bedford, Mass.
210910		Ga. s.	Ralph I.....	20	13	42.7	13.0	6.6	Fsh.	7	80	1913	Tacoma, Wash.	Tacoma, Wash.
209782		Ga. s.	Ralph J.....	28	21	56.2	17.0	4.6	Pas.	2	100	1912	Holly Beach, N. J.	Philadelphia, Pa.
211910		Ga. s.	Ralph Brown.....	119	67	96.4	23.3	11.6	Fsh.	19	100	1914	Essex, Mass.	Glooucester, Mass.
111386	KRJS	Ga. s.	Ralph L. Hall.....	127	85	103.6	24.5	10.8	Cod.	19	36	1901	Glooucester, Mass.	New Bedford, Mass.
210579		Ga. s.	Ram.....	14	11	41.8	14.7	3.3	Frt.	4	12	1912	Unalakleet, Alaska.	Nome, Alaska.
110694		Ga. y.	Rambler.....	15	10	37.4	14.0	4.0	Yct.	1	1	1882	San Francisco, Cal.	Port Townsend, Wash.
200723		Ga. s.	Rambler.....	6	6	31.3	11.3	4.1	Fsh.	2	1885	Rockport, Me.	Castine, Me.	
201987		Ga. s.	Rambler.....	11	10	35.8	9.0	3.7	Pas.	1	1	1903	Boston, Mass.	Los Angeles, Cal.
202819		*Ga. p.	Rambler.....	21	8	59.6	14.4	4.7	Pas.	5	50	1905	Holly, Fla.	New Orleans, La.
203083		Ga. s.	Rambler.....	14	14	49.8	11.2	3.2	Tow.	1	1	1905	Osage City, Mo.	Paducah, Ky.
208435	KVPC	Ga. y.	Rambler.....	34	23	67.2	15.3	6.0	Frt.	2	30	1906	Seaford, Del.	Philadelphia, Pa.
204479		Ga. s.	Rambler.....	23	21	62.5	11.2	5.8	Yct.	1	40	1906	Boston, Mass.	Boston, Mass.
205090		*Ga. p.	Rambler.....	12	8	33.0	9.5	3.7	Pas.	1	1	1907	Ballard, Wash.	Seattle, Wash.
205303		Ga. s.	Rambler.....	10	10	34.0	11.0	2.5	Tow.	1	12	1908	Shawneetown, Ill.	Evansville, Ky.
206371		Ga. s.	Rambler.....	13	10	38.0	14.0	3.4	Frt.	16	1	1908	St. Augustine, Fla.	St. Augustine, Fla.
207242		Ga. s.	Rambler.....	12	10	39.3	10.6	4.5	Fsh.	2	8	1908	St. Ignace, Mich.	Marquette, Mich.
207351		Ga. s.	Rambler.....	16	13	36.5	12.0	4.9	Fsh.	5	20	1910	Tacoma, Wash.	Seattle, Wash.
210198		*Ga. p.	Rambler.....	17	11	53.4	12.8	3.5	Frt.	1	28	1916	Astoria, Ore.	Astoria, Ore.
210905		Ga. s.	Rambler.....	8	6	31.0	10.0	4.6	Fsh.	3	12	1913	Delks Bluff, Fla.	Jacksonville, Fla.
211047		Ga. s.	Rambler.....	8	7	34.4	7.5	3.4	Msc.	1	10	1913	Tacoma, Wash.	Ketchikan, Alaska.
211641		Ga. s.	Rambler.....	8	7	32.0	9.6	3.8	Pas.	1	16	1905	Marshfield, Ore.	Marshfield, Ore.
212229		Ga. s.	Rambler.....	6	5	27.9	9.7	3.7	Fsh.	1	9	1913	Manitowoc, Wis.	St. Louis, Mo.
215515		Ga. s.	Rambler.....	12	10	36.6	10.2	3.8	Fsh.	2	12	1917	Wallingford, Conn.	New Haven, Conn.
217570		*Ga. p.	Rambler.....	18	11	61.0	11.3	2.5	Tow.	3	32	1918	Everett, Wash.	Seattle, Wash.
210242		Ga. y.	Rambler III.....	16	11	55.5	9.4	5.9	Yct.	3	80	1910	Rumsey, Ky.	Louisville, Ky.
212150		Ga. s.	Rambler III.....	15	10	46.5	12.1	5.6	Fsh.	1	65	1914	Port Clinton, Ohio.	New York, N. Y.
212870		Ga. s.	RAMON.....	775	527	202.7	39.8	8.3	Fer.	5	500	1914	Astoria, Ore.	Astoria, Ore.
110977		Ga. s.	Ramona.....	10	9	32.3	12.5	5.4	Pas.	1	10	1892	Pittsburg, Cal.	San Francisco, Cal.
111427		*Ga. p.	Ramona.....	15	12	62.5	15.9	2.3	Msc.	3	1	1902	Boothbay, Me.	Fall River, Mass.
207575		Ga. s.	Ramona.....	8	6	37.8	10.1	2.4	Pas.	1	35	1910	Higginsport, Ohio.	Cincinnati, Ohio.
206780		Ga. s.	Ramona.....	8	6	31.5	9.0	3.0	Fsh.	1	20	1911	Astoria, Ore.	Astoria, Ore.
215287		Ga. s.	Ramona.....	13	10	50.0	9.0	4.0	Frt.	1	15	1917	Seattle, Wash.	Seattle, Wash.
111461	K8VJ	Ga. y.	Rampant.....	38	36	65.0	13.6	6.0	Yct.	1	25	1903	Anacortes, Wash.	New York, N. Y.
204229		Ga. s.	Ranger.....	11	7	42.8	10.3	2.2	Fsh.	1	1	1907	Bridgeport, Conn.	Seattle, Wash.
204953		Ga. s.	Ranger.....	12	10	44.0	10.6	5.0	Pas.	1	50	1908	Everett, Wash.	Seattle, Wash.
212407		Ga. y.	Ranger.....	48	44	67.0	17.2	8.2	Yct.	1	50	1914	Marshfield, Ore.	Marshfield, Ore.
213103		*Ga. p.	Ranger.....	24	24	64.8	12.0	2.4	Tow.	3	25	1915	Manitowoc, Wis.	Milwaukee, Wis.
211795		*Ga. p.	Ranger.....	14	14	64.4	19.0	2.5	Tow.	1	32	1913	Cloverport, Ky.	New Orleans, La.
209462	LCGM	Ga. y.	Ranora.....	81	55	91.0	16.0	7.8	Yct.	6	200	1911	Point Pleasant, W. Va.	Pittsburgh, Pa.
213063		Ga. s.	Ranzo.....	8	5	30.9	9.4	4.1	Fsh.	1	14	1915	Baltimore, Md.	New York, N. Y.
209366		Ga. s.	Rapid Transit.....	8	7	41.0	7.8	3.5	Pas.	1	21	1911	Everett, Wash.	Ketchikan, Alaska.
111063		Ga. s.	Rattler.....	6	6	29.0	12.3	3.6	Fsh.	2	1	1894	Indian River, Mich.	Grand Haven, Mich.
209230		Ga. s.	Rattler.....	17	12	45.0	11.7	4.6	Fsh.	1	60	1899	Umbrella Key, Fla.	Miami, Fla.
211440		Ga. s.	Raven.....	6	5	37.6	8.2	2.8	Frt.	1	11	1913	Alameda, Cal.	Cordova, Alaska.
213964		Ga. s.	Raven.....	37	11	64.3	15.6	6.3	Fsh.	1	80	1916	Wit, N. C.	Newport News, Va.
209320		Ga. y.	Raven II.....	23	19	51.6	11.0	4.9	Yct.	2	50	1911	Oakland, Cal.	San Francisco, Cal.
111170		Ga. s.	Ray.....	13	10	51.0	14.3	3.7	Frt.	1	1	1897	New York, N. Y.	Miami, Fla.
202434		Ga. s.	Ray.....	10	8	31.7	9.0	3.8	Fsh.	2	8	1902	Elizabeth City, N. C.	Elizabeth City, N. C.
214553		Ga. s.	Ray.....	19	10	42.6	11.5	7.4	Fsh.	2	1	1916	Ludington, Mich.	Grand Haven, Mich.
111459		Ga. s.	Ray II.....	8	6	31.0	12.2	3.8	Pas.	1	24	1903	Balboa, Cal.	Los Angeles, Cal.
216266		Ga. s.	Ray Davis.....	13	8	38.4	11.0	3.5	Frt.	1	60	1918	Nyack, N. Y.	New York, N. Y.
206494		Ga. s.	Ray and Nora.....	14	10	36.0	14.0	3.6	Frt.	2	1	1909	Sebewaing, Mich.	Port Huron, Mich.
211255		Ga. s.	Raye.....	9	6	35.8	10.4	6.1	Tow.	1	1	1913	Wilmington, Del.	Wilmington, Del.
202163		Ga. s.	Ray E.....	14	12	50.2	12.0	4.1	Pas.	1	1	1905	Newbern, N. C.	Newbern, N. C.
200621		*Ga. p.	Raymond.....	6	6	30.0	8.0	2.5	Msc.	1	4	1904	Cape May, N. J.	Philadelphia, Pa.
207399		Ga. s.	Raymond.....	11	7	38.6	11.6	3.3	Frt.	1	35	1910	Paducah, Ky.	Paducah, Ky.
													South Bend, Wash.	Port Townsend, Wash.

1 Formerly ga. y. Tramp.

2 Formerly ga. y. ⁶ Susanno.
(⁵ Eleanore.3 Formerly ga. y. Tuna.
† Rebuilt, 1917.

MERCHANT MOTOR VESSELS OF THE UNITED STATES—Continued.

Official No.	Signal letters.	Rig.	Name of vessel.	Gross tonnage.	Net tonnage.	Length.	Breadth.	Depth.	Service.	Crew.	Indicated horsepower.	When built.	Where built.	Home port (where permanent issues).
213888		Ga. s.	Raymond	49	36	60.4	18.7	6.3	Frt.	1	65	1916	Solomons, Md.	Baltimore, Md.
207256		Ga. s.	Raymond B.	6	6	24.8	7.8	2.6	Fsh.	2	6	1907	Oconto, Wis.	Milwaukee, Wis.
205746		Ga. s.	Raymond H.	9	6	29.5	12.0	3.9	Frt.	1		1908	Brunswick, Ga.	Brunswick, Ga.
111066		Ga. s.	Raymond Olliver	10	10	42.2	15.5	4.0	Frt.	2		1894	St. Catherine's Bay, Md.	Reedville, Va.
201302		Ga. s.	Raze	12	8	35.2	10.0	2.8	Tow.	2		1903	Seattle, Wash.	Tacoma, Wash.
209937		Ga. s.	Reading Girl	9	8	45.0	8.0	3.8	Pas.	2	28	1907	Beaumont, Tex.	Houston, Tex.
209443		Ga. s.	Ready	22	14	62.4	15.0	3.8	Oys.	2	25	1911	Palmer, Va.	Reedville, Va.
210913		Ga. s.	Real	13	9	37.5	13.0	5.3	Pas.	1	35	1913	Los Angeles, Cal.	Los Angeles, Cal.
204756		Ga. s.	Reaper	22	13	52.0	16.0	3.2	Fsh.	2		1907	Smyrna, N. C.	Beaufort, N. C.
209364		Ga. p.	Reba	16	16	76.0	14.0	2.4	Pas.	2	30	1911	Rockwood, Tenn.	Chattanooga, Tenn.
214075		Ga. s.	Reba Elsie	5	5	34.0	10.0	2.3	Frt.	1	8	1916	New Gretna, N. J.	Tuckertown, N. J.
111249		Ga. s.	Reba May	6	6	39.0	13.6	3.3	Fsh.	3		1889	Crisfield, Md.	Reedville, Va.
116276		Ga. s.	Rebecca	43	28	64.6	18.4	4.4	Frt.	3		1899	Fishing Island, Md.	Elizabeth City, N. C.
205452		Ga. s.	Rebecca	10	7	43.0	8.7	3.4	Frt.	1	30	1907	Traverse City, Mich.	Crisfield, Md.
111376		Ga. s.	Rebecca Bell	7	5	43.5	13.0	2.5	Frt.	1		1901	Kinnekeete, N. C.	Newbern, N. C.
111219		Ga. s.	Rebecca J. Harris	14	12	43.0	14.0	7.0	Frt.	2		1899	Eastport, Me.	Eastport, Me.
200174		Ga. s.	Rebecca L. Felton	15	10	45.5	11.8	2.2	Frt.	1		1903	Carrabelle, Fla.	Tampa, Fla.
110727		Ga. s.	Rebecca M.	15	14	47.0	17.2	3.8	Msc.	2		1887	New Gretna, N. J.	Philadelphia, Pa.
111054		Ga. s.	Rebecca M. Newcomb	11	9	30.9	15.0	3.8	Frt.	1		1894	Church Landing, N. J.	Philadelphia, Pa.
206054		Ga. s.	Recluse	9	6	48.0	11.5	3.0	Msc.	1	20	1908	Boston, Mass.	Norfolk, Va.
208232		Ga. s.	Record	14	12	48.2	13.2	2.8	Pas.	1	20	1910	Daytona, Fla.	St. Augustine, Fla.
205501		Ga. s.	Recreation	18	12	45.0	11.2	3.0	Yct.	2	14	1908	Mount Vernon, Wash.	Seattle, Wash.
211899		Ga. y.	Recreation	36	25	61.8	15.0	4.4	Pas.	2	90	1913	Jacksonville, Fla.	Jacksonville, Fla.
209964		Ga. s.	Red Bird	16	13	50.5	6.9	3.8	Pas.	2	40	1912	Omro, Wis.	Milwaukee, Wis.
203996		Ga. s.	Red Boy	14	10	50.6	12.4	3.2	Fsh.	2	50	1907	Astoria, Oreg.	Juneau, Alaska.
110827		Ga. s.	Red Cedar	8	7	32.6	13.3	3.3	Msc.	1		1889	Bellport, N. Y.	Patchogue, N. Y.
208728		Ga. s.	Red Crown	8	6	34.5	10.6	4.2	Frt.	1		1908	Rocky River, Ohio	Cleveland, Ohio.
214013		Ga. s.	Red Crown	8	6	20.2	9.5	4.2	Frt.	1	24	1911	La Salle, Ill.	Chicago, Ill.
215267		Ga. s.	Red Crown II	10	8	39.0	11.8	4.7	Frt.	1		1917	Manitowoc, Wis.	Do.
212342		Ga. s.	Red Devil	8	7	28.5	8.4	2.6	Fsh.	2		1887	High Island, Mich.	Grand Haven, Mich.
209690		Ga. s.	Red Feather	34	23	56.3	14.9	6.3	Fsh.	2	50	1912	Tacoma, Wash.	Tacoma, Wash.
218413		Ga. s.	Redempteur	9	8	37.3	10.0	2.0	Frt.	2	6	1919	Cut Off, La.	New Orleans, La.
215069		Ga. s.	Red Hand	8	7	33.3	10.9	4.2	Frt.	1	20	1917	Brooklyn, N. Y.	New York, N. Y.
201974		Ga. s.	Rednav	21	14	51.3	11.6	5.1	Msc.	2		1905	Northport, N. Y.	Do.
111470		Ga. s.	Red Rover	7	5	34.8	12.3	3.3	Fsh.	2	9	1902	White Lake, La.	Key West, Fla.
210967		Ga. s.	Red Rover	92	62	40.4	9.5	8.0	Fsh.	2	50	1913	Eliza Island, Wash.	Seattle, Wash.
212743		Ga. p.	Red Spot	6	6	35.1	10.1	1.9	Tow.	2	12	1914	New Haven, Ill.	Evansville, Ind.
206122		Ga. s.	Red Wing	10	7	37.0	10.5	3.5	Frt.	1	28	1909	Ketchikan, Alaska	Ketchikan, Alaska.
206827		Ga. s.	Red Wing	15	8	56.6	12.1	4.6	Frt.	2	30	1907	Superior, Wis.	Duluth, Minn.
207054		Ga. s.	Red Wing	7	6	34.5	10.0	3.3	Fsh.	2	24	1907	Bay City, Mich.	Grand Haven, Mich.
207235		Ga. s.	Red Wing	9	6	36.5	12.1	3.8	Frt.	1	15	1910	Sausalito, Cal.	San Francisco, Cal.
207324		Ga. s.	Red Wing	10	9	32.7	10.0	3.0	Frt.	1	24	1910	Palacios, Tex.	Port Lavaca, Tex.
215168		Ga. s.	Red Wing	8	7	28.8	8.7	3.3	Frt.	2	60	1900	Marinette, Wis.	Milwaukee, Wis.
216324		Ga. s.	Red Wing	11	10	30.5	10.5	4.5	Pas.	1	35	1912	Milwaukee, Wis.	Do.
214531		Ga. s.	REDWING	9	8	39.5	8.6	3.3	Pas.	1	28	1913	Grafton, Ill.	St. Louis, Mo.
213290		Ga. s.	Ref.	22	17	41.5	13.2	5.9	Fsh.	1	40	1915	Anacortes, Wash.	Seattle, Wash.
209209		Ga. s.	Reflector	8	5	34.0	9.3	3.3	Frt.	1	12	1911	Dockton, Wash.	Tacoma, Wash.
212505		Ga. s.	Regal	10	9	30.7	9.2	4.4	Frt.	1	14	1914	Hooquiam, Wash.	Seattle, Wash.
213695		Ga. s.	Regal	7	6	29.0	10.0	2.8	Pas.	2	10	1910	Wadualaw, S. C.	Charleston, S. C.
214514		Ga. s.	Regal	19	13	40.2	11.5	5.8	Msc.	2	36	1916	Seattle, Wash.	Seattle, Wash.
216714		Ga. s.	Regal	7	5	36.8	10.7	2.9	Fsh.	2	20	1907	Southport, N. C.	Fernandina, Fla.
215817		Ga. s.	Regena L. C.	9	7	36.6	11.5	3.9	Frt.	1		1916	Rockaway Beach, N. Y.	New York, N. Y.
110354		Ga. s.	Regina	28	27	45.5	16.5	5.3	Frt.	2	10	1876	Keyport, N. J.	Bridgeport, Conn.
203850		Ga. y.	Regina	25	17	55.8	12.6	5.2	Yct.	3		1901	New York, N. Y.	Jacksonville, Fla.
210743		Ga. y.	Regina	27	18	57.0	10.0	4.2	Yct.	3		1901	New York, N. Y.	Jacksonville, Fla.
213495		Ga. s.	Regina	7	7	23.6	9.2	3.2	Frt.	2	10	1905	Marinette, Wis.	Milwaukee, Wis.
206136		Ga. s.	Regina M.	9	6	41.5	13.2	5.4	Fsh.	1	6	1900	Perry, Me.	Eastport, Me.
110902		Ga. s.	Reginald	6	5	29.0	13.0	3.2	Oys.	1		1891	Patchogue, N. Y.	Patchogue, N. Y.
111034		Ga. s.	Reginia S.	69	35	68.0	26.0	5.4	Frt.	3	40	1893	San Francisco, Cal.	San Francisco, Cal.
214977		Ga. s.	Regis	29	24	52.7	14.2	5.7	Frt.	5	40	1917	Seattle, Wash.	Wrangell, Alaska.
110647		Ga. s.	Reindeer	6	5	30.9	12.0	2.8	Frt.	1		1834	Norfolk, Va.	Norfolk, Va.
204586		Ga. s.	Reindeer	6	6	38.0	7.0	3.4	Pas.	2	10	1907	Burlington, Iowa	Des Moines, Iowa.
212858		Ga. s.	Reindeer	14	14	34.4	10.3	4.8	Fsh.	3	25	1914	Manitowoc, Wis.	Milwaukee, Wis.
206220		Ga. s.	Relta	13	12	43.0	13.1	5.3	Fsh.	2	16	1909	Friendship, Me.	New York, N. Y.
210663		Ga. s.	Reliable	6	6	27.6	9.6	3.4	Fsh.	2	15	1906	Marinette, Wis.	Milwaukee, Wis.
210968		Ga. s.	Reliable	15	10	44.4	11.0	4.5	Tow.	1	70	1913	San Rafael, Cal.	San Francisco, Cal.
211023		Ga. s.	Reliable	24	21	51.0	17.2	4.6	Pas.	1	65	1913	Patchogue, N. Y.	New York, N. Y.
110707		Ga. s.	Reliance	6	5	28.2	12.4	3.3	Msc.	1		1886	do.	Greenport, N. Y.
110924		Ga. s.	Reliance	9	9	38.8	14.0	4.5	Fsh.	2		1891	Carancahua, Tex.	Port Lavaca, Tex.
111463		Ga. s.	Reliance	6	6	38.0	9.9	2.6	Msc.	1	10	1903	Morehead City, N. C.	Washington, N. C.
200071		Ga. s.	Reliance	6	6	38.3	12.0	3.2	Frt.	1		1903	South Atlantic City, N. J.	Philadelphia, Pa.
206339		Ga. s.	Reliance	32	19	65.7	16.4	6.1	Frt.	1		1903	Lube, Me.	Eastport, Me.
206524		Ga. s.	Reliance	13	9	37.5	14.0	6.1	Fsh.	2		1903	Friendship, Me.	Provincetown, Mass.
200736		Ga. s.	Reliance	18	13	43.6	13.6	7.0	Fsh.	3		1904	Bremen, Me.	Newport, R. I.

¹ Formerly ga. s. Capitol Box.

² Formerly ga. s. Sume Mair.

³ Formerly ga. s. Annie E. Horn.

⁴ Formerly ga. y. White Crow.

MERCHANT MOTOR VESSELS OF THE UNITED STATES—Continued.

Official No.	Signal letters	Flag	Name of vessel.	Gross tonnage.	Net tonnage.	Length.			Breadth.	Depth.	Service.	Crew.	Indicated horsepower.	When built.	Where built.	Home port (where permanent document issues).
						Feet.	Feet.	Feet.								
			Ber	15	11	58.0	11.5	2.9			Pas.	3	46	1916	Wrangell, Alaska.	Wrangell, Alaska.
			Ber	26	7	53.6	14.3	6.2			Fsh.	2	45	1918	Los Angeles, Cal.	Los Angeles, Cal.
			Ber	9	7	32.6	9.2	4.3			Fsh.	1	37	1918	Friday Harbor, Wash.	Seattle, Wash.
			Reynor and Son	11	16	40.7	14.4	3.4			Frt.	1	37	1917	Crittenden, Va.	Newport News, Va.
			Reynor No. 2	20	10	49.6	14.2	4.7			Frt.	2	24	1916	Chubioris Creek, N. C.	Newport, R. I.
			Reyno	14	16	50.3	12.0	5.7			Yct.	1	2	1904	Los Angeles, Cal.	Los Angeles, Cal.
			Rheingold	23	11	38.6	10.2	5.0			Frt.	1	1	1903	Manitowoc, Wis.	Grand Haven, Mich.
			Rhine	12	11	56.3	17.8	3.6			Frt.	2	3	1903	Madison, Md.	Baltimore, Md.
			Rhoda Virginia	18	14	47.1	13.6	4.4			Oys.	3	18	1897	Stratford, Conn.	Boston, Mass.
			Rhoda E. Crane	14	10	32.0	14.3	5.7			Pas.	1	1	1905	Bellingham, Wash.	Port Angeles, Wash.
			Rhododendron	14	10	45.0	11.2	3.6			Pas.	1	30	1909	Mount Vernon, Wash.	Port Townsend, Wash.
			Rhododendron	17	11	103.9	23.5	11.0			Fsh.	19	60	1910	Essex, Mass.	Gloucester, Mass.
			Rhodora	116	70	40.6	8.4	3.7			Msc.	1	18	1916	Winslow, Wash.	Seattle, Wash.
			Richard S.	10	8	64.0	8.5	2.6			Pas.	1	35	1912	Wolfs Creek, Ky.	Louisville, Ky.
			Richard Rhes	14	14	64.0	16.8	4.4			Frt.	2	1	1904	Bay Shore, N. Y.	Norfolk, Va.
			Richard Rhodes	19	18	43.3	22.1	10.3			Fsh.	16	1	1875	East Boothbay, Me.	Portland, Me.
			Richard J. Nunan	92	55	84.0	15.5	3.2			Msc.	2	1	1888	Deals Island, Md.	Annapolis, Md.
			Richard J. Vetra	10	9	50.0	10.4	4.9			Pas.	3	1	1890	New York, N. Y.	New York, N. Y.
			Richard K. Fox	10	9	34.8	10.4	4.2			Pas.	3	3	1887	Muddy Creek, Va.	Perth Amboy, N. J.
			Richard W. Sommers	13	11	45.0	13.7	3.2			Pas.	3	1	1905	Tottenville, N. Y.	New York, N. Y.
			Richard	18	17	40.3	16.3	4.4			Fsh.	2	2	1911	Seattle, Wash.	Ketchikan, Alaska.
			Richard	12	8	34.4	10.5	4.4			Frt.	1	20	1915	Savannah, Ga.	Savannah, Ga.
			Richard	568	507	141.3	30.0	4.9			Fsh.	8	150	1918	Weems, Va.	Reedville, Va.
			Richard	141	76	109.4	19.9	8.4			Fsh.	6	100	1910	Port Clinton, Ohio.	Mobile, Ala.
			Richard	40	18	70.2	13.5	6.4			Yct.	3	16	1913	Seattle, Wash.	Seattle, Wash.
			Rickwood	15	10	35.1	12.0	4.8			Frt.	4	7	1910	Douglas, Alaska.	Juneau, Alaska.
			Rikka H.	5	5	27.0	9.0	3.1			Fsh.	2	2	1888	Biloxi, Miss.	Port Aransas, Tex.
			Rinaldo	14	7	38.0	14.0	3.3			Frt.	2	2	1901	Detroit, Mich.	New Bern, N. C.
			Ring Dove	13	10	39.8	9.0	4.0			Pas.	1	40	1909	San Francisco, Cal.	San Francisco, Cal.
			Rio Grande	8	5	42.2	9.1	4.4			Pas.	1	20	1917	Camden, N. J.	New York, N. Y.
			Rio Vista	9	18	40.0	13.3	4.5			Yct.	1	24	1883	Noank, Conn.	Do.
			Riposo	12	10	43.7	11.1	4.1			Tow.	2	28	1902	Morehead City, N. C.	Wilmington, N. C.
			Ripple	10	7	47.3	11.6	2.9			Msc.	2	2	1903	Marshallberg, N. C.	Norfolk, Va.
			Ripple	16	12	45.2	16.8	3.4			Frt.	1	7	1903	Sanford, Fla.	St. Augustine, Fla.
			Ripple	10	6	28.0	7.2	2.2			Pas.	1	1	1909	Babylon, N. Y.	Patchogue, N. Y.
			Ripple	11	10	39.0	11.3	3.3			Pas.	2	25	1909	East Saugus, Mass.	New Bedford, Mass.
			Ripple	11	8	35.5	12.0	5.1			Pas.	1	16	1880	South San Francisco, Cal.	Los Angeles, Cal.
			Ripple	11	7	34.7	9.7	4.4			Pas.	1	16	1901	Alameda, Cal.	San Francisco, Cal.
			Ripple	12	8	48.1	9.6	4.4			Tow.	1	75	1917	Seattle, Wash.	New York, N. Y.
			Ripson 3	1,604	1,342	229.3	44.4	18.8			Frt.	28	480	1917	Georgetown, S. C.	Georgetown, S. C.
			Risor	6	5	35.6	7.5	3.4			Pas.	5	15	1912	Scranton, Miss.	Georgetown, S. C.
			Rita	28	14	55.5	13.9	6.0			Fsh.	14	1904	Gloucester, Mass.	Gloucester, Mass.	
			Rita J.	48	22	63.0	19.3	8.8			Fsh.	2	15	1919	Fort Lauderdale, Fla.	Miami, Fla.
			Rita A. Viator	18	11	63.8	17.4	2.4			Frt.	1	1	1883	Bay Ridge, N. Y.	New Haven, Conn.
			Ritta I.	12	11	33.0	14.3	6.5			Frt.	1	1	1892	Patchogue, N. Y.	Patchogue, N. Y.
			Rival	5	5	29.5	12.8	3.2			Oys.	2	1	1907	Greenport, N. Y.	New Haven, Conn.
			Rival	18	14	48.0	15.3	5.0			Oys.	1	16	1910	Seattle, Wash.	Seattle, Wash.
			Rival	14	10	43.2	12.0	5.0			Tow.	3	15	1907	Boston, Mass.	Boston, Mass.
			Rival	6	6	31.0	9.1	3.9			Pas.	2	3	1877	Kennebunk, Me.	Portland, Me.
			Riverbank	8	7	34.0	11.3	4.2			Fsh.	3	1	1915	Norfolk, Va.	Norfolk, Va.
			River Ganges	13	11	43.1	11.4	4.2			Msc.	0	60	1915	Washington, N. C.	Washington, N. C.
			River Queen	11	9	33.4	8.4	3.4			Frt.	1	30	1917	Riverview, Fla.	Jacksonville, Fla.
			Riverview	13	9	35.0	11.1	4.0			Pas.	1	20	1912	Seattle, Wash.	Seattle, Wash.
			Riverview Maid	17	12	39.5	11.4	5.2			Fsh.	4	20	1911	Seattle, Wash.	Do.
			Road	24	16	47.2	14.0	6.8			Fsh.	9	35	1912	Poulsbo, Wash.	New York, N. Y.
			Road Amundsen	24	16	47.2	14.0	6.8			Fsh.	9	50	1912	Clinton, Conn.	Evansville, Ind.
			Roamer	78	74	61.2	22.3	3.1			Frt.	2	50	1907	Terre Haute, Ind.	Jacksonville, Fla.
			Roamer	8	8	45.0	9.0	2.0			Pas.	1	1	1907	Middleburg, Fla.	Jacksonville, Fla.
			Roamer	19	12	50.6	12.4	3.8			Pas.	3	40	1910	Charleston, S. C.	Charleston, S. C.
			Roamer	7	6	28.4	11.0	3.5			Frt.	2	10	1912	Keithsburg, Ill.	Chicago, Ill.
			Roamer	9	9	32.0	7.5	3.5			Pas.	1	14	1913	North Bend, Ore.	Astoria, Ore.
			Roamer	55	35	64.9	20.0	7.7			Frt.	4	75	1914	New York, N. Y.	New York, N. Y.
			Roamer	15	12	45.5	12.0	4.4			Fsh.	2	16	1900	Friendship, Me.	Newport, R. I.
			Roamer II	7	6	29.2	11.1	5.6			Pas.	2	30	1916	Dubuque, Iowa.	Newport, R. I.
			Rob Roy	12	8	45.0	9.0	4.8			Pas.	1	30	1911	McGregor, Iowa.	Dubuque, Iowa.
			Rob Roy	10	6	33.6	10.9	6.4			Pas.	1	200	1905	Oakland, Cal.	San Francisco, Cal.
			Rob Roy	12	8	45.0	9.0	4.8			Pas.	1	30	1911	Boston, Mass.	New York, N. Y.
			Rob Roy	139	98	100.3	21.7	8.7			Yct.	7	200	1917	Fishers Landing, N. Y.	Cape Vincent, N. Y.
			Robador III	8	5	36.1	10.0	2.1			Frt.	2	5	1911	Elizabeth City, N. C.	Elizabeth City, N. C.
			Robbins #2	13	9	39.0	11.0	7.0			Fsh.	3	10	1910	Deep Creek, Va.	Newport News, Va.
			Robena	11	8	43.0	12.7	4.0			Fsh.	1	17	1912	Astoria, Ore.	Juneau, Alaska.
			Robert	13	9	44.4	10.3	4.1			Fsh.	1	35	1901	Seattle, Wash.	Seattle, Wash.
			Robert Barron	276	158	101.5	31.0	10.5			Pas.	6	225	1916	Alton, Ill.	St. Louis, Mo.
			Robert Bridges	15	9	57.8	14.2	2.2			Pas.	1	24	1916	Camden, N. J.	Philadelphia, Pa.
			Robert Russell	15	12	35.2	11.0	4.8			Pas.	2	24	1911	Camden, N. J.	Philadelphia, Pa.
			Robert C.	15	12	35.2	11.0	4.8			Pas.	2	24	1911	Camden, N. J.	Philadelphia, Pa.

1 Formerly ga. y. Ethel M. Ward.
2 Formerly Navy cutter Riverbank.

3 Formerly ga. y. Chetolah.
4 Formerly ga. y. Concullo.

† Oil Engine.

MERCHANT MOTOR VESSELS OF THE UNITED STATES—Continued.

Official No.	Signal letters.	Rig.	Name of vessel.	Gross tonnage.	Net tonnage.	Length.	Breadth.	Depth.	Service.	Crew.	Indicated horsepower.	When built.	Where built.	Home port (where permanent document issues).
						Feet.	Feet.	Feet.						
201552		Ga. s.	Reliance	8	8	38.0	8.0	3.0	Pas.	1		1904	Clinton, Iowa.	Vicksburg, Miss.
201819		Ga. s.	Reliance	70	55	72.0	17.6	4.7	Frt.	11		1905	Madisonville, La.	New Orleans, La.
202010		Ga. s.	Reliance	12	8	39.0	11.0	3.7	Fsh.	1	16	1905	Ballard, Wash.	Ketchikan, Alaska.
202278		Ga. s.	Reliance	7	7	32.2	10.3	5.6	Frt.	1		1904	Swans Island, Me.	Vinalhaven, Me.
202710		Ga. s.	Reliance	8	5	34.5	12.5	4.6	Frt.	1	9	1905	Cutler, Me.	Machias, Me.
203406		Ga. s.	Reliance	13	9	37.7	9.8	2.5	Fsh.	3		1905	West De Pere, Wis.	Milwaukee, Wis.
203901		Ga. s.	Reliance	14	13	45.2	15.5	3.7	Fsh.	2		1905	Marquette, Wis.	Do.
205170		Ga. s.	Reliance	12	12	27.5	10.4	4.1	Fsh.	3		1906	Shaw Island, Wash.	Wrangell, Alaska.
205215		Ga. s.	Reliance	11	7	38.7	10.0	4.0	Pas.	1	18	1906	Port Madison, Wash.	Juneau, Alaska.
206164		*Ga. p.	Reliance	10	11	38.1	12.1	2.6	Frt.	2	25	1906	Leesville, La.	New Orleans, La.
206959		Ga. s.	Reliance	9	9	37.8	11.0	3.0	Tow.	1	30	1909	Bay Center, Wash.	Seattle, Wash.
207538		Ga. s.	Reliance	9	9	31.2	11.3	3.6	Fsh.	1	6	1910	Howkan, Alaska.	Sulzer, Alaska.
208962		Ga. s.	Reliance	14	9	49.2	15.2	2.5	Pas.	1	45	1911	Sandusky, Ohio.	Sandusky, Ohio.
210778		Ga. s.	Reliance	15	10	48.2	12.2	4.6	Pas.	1	37	1912	Camden, N. J.	Philadelphia, Pa.
211780		Ga. s.	Reliance	13	12	34.0	9.5	3.6	Fsh.	2	15	1913	Manitowoc, Wis.	Milwaukee, Wis.
212185		Ga. s.	Reliance	30	22	53.6	16.1	8.0	Cod.	8	32	1914	Rockport, Mass.	Boston, Mass.
212442		Ga. s.	Reliance	13	11	42.5	9.8	4.4	Frt.	1	32	1903	South Boston, Mass.	Providence, R. I.
212901		Ga. s.	Reliance	21	13	47.6	17.5	3.6	Frt.	3	50	1916	Morhead City, N. C.	New Bern, N. C.
213160		Ga. s.	Reliance	14	12	41.0	9.4	4.3	Frt.	1	20	1916	Prairie du Chien, Wis.	Memphis, Tenn.
213443		Ga. s.	Reliance	18	14	40.0	12.2	5.5	Fsh.	7	27	1918	Seattle, Wash.	Ketchikan, Alaska.
213643		Ga. s.	Reliance	11	7	36.5	10.4	5.2	Fsh.	6	20	1918do.	Seattle, Wash.
213958		*Ga. p.	Reliance No. 2.	10	9	59.0	12.0	2.5	Pas.	1	12	1914	Terra Haute, Ind.	Evansville, Ind.
211929		Ga. s.	Reliance No. 3.	10	6	31.9	8.5	4.9	Fsh.	1	15	1914	Semish, Wash.	Seattle, Wash.
111119		Ga. s.	Relief	13	10	48.0	14.6	3.8	Frt.	1		1896	Ocracoke, N. C.	Washington, N. C.
200563		Ga. s.	Relief	9	7	31.0	12.0	2.8	Tow.	1		1901	Marshfield, Oreg.	Marshfield, Oreg.
200709		Ga. s.	Relief	8	6	37.8	11.1	3.0	Tow.	1	20	1904	South Bend, Wash.	Seattle, Wash.
207799		Ga. s.	Relief	10	6	35.0	9.8	4.8	Pas.	1		1910	Yarmouth, Me.	Portland, Me.
210966		Ga. s.	Relief	15	11	40.0	10.6	5.3	Plt.	4	27	1912	Mobile, Ala.	Port Arthur, Tex.
213232		Ga. s.	Relief	18	10	48.3	12.2	4.3	Pas.	1	30	1915	Astoria, Oreg.	Empire, Oreg.
217862		*Ga. p.	Relief	14	9	51.0	17.4	3.0	Frt.	2	12	1919	Miami, Fla.	Miami, Fla.
213821		Ga. y.	Remington	20	18	39.0	10.6	4.5	Yct.	1	24	1912	Oakhosh, Wis.	Milwaukee, Wis.
206968	LBWT	Ga. y.	Remik III	54	40	77.4	14.0	6.4	Yct.	5	120	1911	South Boston, Mass.	New York, N. Y.
206585		Ga. s.	Rena	8	6	37.7	10.5	4.7	Pas.	1	18	1907	Portland, Me.	Portland, Me.
211647		Ga. s.	Rena	8	8	31.5	9.0	5.0	Pas.	1	15	1912	Bristol, R. I.	Providence, R. I.
211719		Ga. s.	Renoma	35	30	54.8	15.0	5.3	Yct.	2	40	1913	Greenport, N. Y.	New York, N. Y.
209050	LBQV	Ga. y.	Reola	33	31	55.5	12.8	5.5	Yct.	2	50	1910	New York, N. Y.	Salem, Mass.
213212	LFKM	Ga. y.	Reola II	71	56	80.7	15.9	7.1	Yct.	4	100	1915	Morris Heights, N. Y.	Detroit, Mich.
210069		Ga. y.	Reomar II	79	67	85.4	16.3	8.1	Yct.	4	100	1912	New York, N. Y.	Do.
110857		Ga. y.	Repos	29	20	58.0	11.6	7.8	Yct.	1		1890	Bristol, R. I.	Philadelphia, Pa.
201983		Ga. s.	Republic	9	6	37.0	10.9	3.8	Tow.	1		1905	Ballard, Wash.	Port Townsend, Wash.
201802		Ga. s.	Republic	75	51	72.0	19.0	7.8	Fsh.	11	125	1913	Seattle, Wash.	Seattle, Wash.
213794		Ga. s.	Republic	99	48	89.6	22.0	11.1	Cod.	19	60	1915	Essex, Mass.	Boston, Mass.
21062		Ga. s.	Rescue	60	51	65.0	19.2	7.5	Frt.	2		1854do.	Machias, Me.
111396		Ga. s.	Rescue	8	6	37.0	10.8	4.4	Fsh.	3		1902	Ballard, Wash.	Wrangell, Alaska.
204065		Ga. s.	Rescue	9	6	37.1	10.8	3.4	Pas.	1		1907	Ballard, Wash.	Wrangell, Alaska.
207495		Ga. s.	Rescue	10	9	28.1	10.0	8.0	Pas.	1	10	1910	Key West, Fla.	Key West, Fla.
210249		*Ga. p.	Rescue	18	14	64.0	15.0	4.0	Tow.	3	55	1912	Columbus, Ky.	Evansville, Ind.
110273		Ga. s.	Resolute	11	10	38.0	14.4	4.5	Frt.	1		1876	Greenport, N. Y.	Greenport, N. Y.
111273		Ga. s.	Resolute	37	24	52.5	12.5	4.8	Frt.	1	20	1900	Portland, Oreg.	Portland, Oreg.
203308		Ga. s.	Resolute	19	15	41.2	12.7	6.2	Frt.	1	24	1906	Cushing, Me.	Boston, Mass.
207196		Ga. s.	Resolute	30	30	50.6	17.4	5.0	Frt.	2	80	1910	Tottenville, N. Y.	New Haven, Conn.
212311		Ga. s.	Resolute	15	10	42.5	12.8	4.5	Pas.	2	75	1914	Tacoma, Wash.	Seattle, Wash.
213194		Ga. s.	Resolute	6	6	26.1	10.3	2.9	Pas.	1	6	1912	Brooklyn, N. Y.	Patchogue, N. Y.
218046		Ga. s.	Restitution	28	24	50.6	13.5	6.4	Fsh.	8	40	1919	Seattle, Wash.	Seattle, Wash.
110736		Ga. s.	Restless	35	15	54.1	18.0	7.1	Frt.	10		1887	Bath, Me.	Gloucester, Mass.
111329		Ga. s.	Restless	10	6	34.6	11.6	3.1	Tow.	1		1900	Cedar Keys, Fla.	Cedar Keys, Fla.
200677		Ga. s.	Restless	9	6	31.0	11.2	3.7	Fsh.	2		1904	Aberdeen, Wash.	Wrangell, Alaska.
207482		Ga. s.	Restless	6	6	26.3	11.8	3.3	Fsh.	2	12	1910	Osterville, Mass.	Vineyard Haven, Mass.
209446		*Ga. p.	Restless	19	9	71.5	14.0	3.3	Tow.	3	40	1911	Houma, La.	Morgan City, La.
212252		Ga. s.	Restless	17	12	45.5	11.1	5.8	Frt.	1	24	1914	Mapleton, Oreg.	Marshfield, Oreg.
213967		Ga. s.	Restless	11	8	46.0	10.6	4.0	Tow.	1	70	1916	San Francisco, Cal.	San Francisco, Cal.
111196		Ga. s.	Result	12	8	48.2	16.0	4.6	Frt.	2		1898	Detroit, Mich.	Detroit, Mich.
111304		Ga. s.	Reta	8	6	36.1	13.1	5.6	Frt.	1		1898	East Machias, Me.	Eastport, Me.
200884		Ga. s.	Reta	6	6	30.0	12.0	4.0	Pas.	1	10	1904	Port Republic, N. J.	Tuckerton, N. J.
209629		Ga. s.	Reta	11	8	34.8	9.6	4.4	Fsh.	1	15	1912	Ferndale, Wash.	Seattle, Wash.
206404		Ga. s.	Retriever	11	7	34.6	9.4	3.8	Frt.	1	16	1909	Bellingham, Wash.	Ketchikan, Alaska.
200831		Ga. s.	Return	12	12	44.0	8.0	3.2	Pas.	2		1904	Muscatine, Iowa.	Des Moines, Iowa.
110879		*Ga. p.	Return	19	19	77.2	12.5	2.4	Pas.	2	20	1912	Grantsville, W. Va.	Pittsburgh, Pa.
110664		Ga. s.	Reuel	15	14	54.0	13.4	3.5	Frt.	2		1885	Key West, Fla.	Miami, Fla.
203232	KVMJ	Ga. y.	Revonah	22	17	53.7	11.2	4.9	Yct.	3		1906	Bayonne, N. J.	Savannah, Ga.
208104		*Ga. p.	Revonah	83	49	87.0	16.0	2.6	Pas.	6	50	1910	Madison, Ind.	Louisville, Ky.
206815	KWRV	Ga. s.	Rex	134	75	102.6	24.4	12.0	Fsh.	20		1908	Essex, Mass.	Gloucester, Mass.
214054		Ga. s.	Rex	11	11	34.4	8.7	5.2	Pas.	2	45	1916	Louisville, Ky.	Louisville, Ky.

^a Formerly ga. y. Amalia III.

^b Formerly ga. s. Harold and Clifford.

^a Formerly (s ywl) Result.

^b ga. y. Truth.

MERCHANT MOTOR VESSELS OF THE UNITED STATES—Continued.

Official No.	Signal letters.	Rig.	Name of vessel.	Gross tonnage.	Net tonnage.	Length.	Breadth.	Depth.	Service.	Crew.	Indicated horsepower.	When built.	Where built.	Home port (where permanent document issues).
						<i>Feet.</i>	<i>Feet.</i>	<i>Feet.</i>						
214306		Ga. s.	Rex.....	15	11	56.0	11.5	2.9	Pas.	3	45	1916	Wrangell, Alaska.....	Wrangell, Alaska.
216412		Ga. s.	Rex.....	26	17	53.6	14.3	6.2	Fsh.	2	46	1918	Los Angeles, Cal.....	Los Angeles, Cal.
218108		Ga. s.	Rex.....	9	7	32.6	9.2	4.3	Fsh.	1	8	1914	Friday Harbor, Wash.	Seattle, Wash.
217487		Ga. s.	Reyner and Son.	11	7	40.7	14.4	3.4	Frt.	1	37	1918	Crittenden, Va.....	Newport News, Va.
215968		Ga. s.	Reynor No. 2.	20	16	49.6	14.2	4.7	Frt.	2	37	1917	do.....	Newport, R. I.
214481		Ga. s.	Reyno.....	14	10	47.0	13.3	3.4	Msc.	2	24	1916	Ciubbort Creek, N. C.	Newbern, N. C.
213302		Ga. y.	Rheingold.	23	16	50.3	12.0	5.7	Yct.	1	1915	1915	Los Angeles, Cal.	Los Angeles, Cal.
203483		Ga. s.	Rhime.....	12	11	38.6	10.2	5.0	Frt.	2	1904	1904	Manitowoc, Wis.	Grand Haven, Mich.
111460		Ga. s.	Rhoda Virginia.	18	14	56.3	17.8	3.6	Frt.	3	1903	1903	Madison, Md.	Baltimore, Md.
111146		Ga. s.	Rhoda E. Crane.	14	10	47.1	13.6	4.0	Oys.	2	18	1897	Stratford, Conn.	Boston, Mass.
202143		Ga. s.	Rhododendron.	14	10	32.0	14.3	4.4	Pas.	1	1905	1905	Bellingham, Wash.	Port Angeles, Wash.
206103		Ga. s.	Rhododendron.	17	11	45.0	11.2	3.6	Pas.	1	36	1909	Mount Vernon, Wash.	Port Townsend, Wash.
207254	LBJQ	Ga. s.	Rhodora.....	116	70	103.9	23.5	11.0	Fsh.	10	60	1910	Essex, Mass.....	Gloucester, Mass.
214251		Ga. s.	Rhodora.....	10	8	40.6	8.4	3.7	Msc.	1	18	1916	Winslow, Wash.	Seattle, Wash.
210090		Ga. p.	Richard Rhea.	14	14	64.0	8.5	2.6	Pas.	1	35	1912	Wolfs Creek, Ky.	Louisville, Ky.
110243		Ga. s.	Richard Rhodes.	19	18	43.0	16.8	4.4	Frt.	2	1875	1875	Bay Shore, N. Y.	Norfolk, Va.
201386		Ga. s.	Richard I. Nunan.	92	55	84.3	22.1	10.3	Fsh.	16	1904	1904	East Boothbay, Me.	Portland, Me.
110790		Ga. s.	Richard W. Vetr.	10	9	50.0	15.4	3.2	Msc.	2	1888	1888	Deals Island, Md.	Annapolis, Md.
110998		Ga. s.	Richard K. Fox.	10	9	54.8	10.5	4.9	Pas.	3	1890	1890	New York, N. Y.	New York, N. Y.
110751		Ga. s.	Richard W. Sommers.	13	11	45.6	13.7	3.2	Pas.	3	1887	1887	Muddy Creek, Va.	Perth Amboy, N. J.
202326		Ga. s.	Richmond.	18	17	40.3	16.3	4.4	Fsh.	2	1905	1905	Tottenville, N. Y.	New York, N. Y.
208859		Ga. s.	Richmond.	12	8	34.4	10.5	4.4	Frt.	1	20	1911	Seattle, Wash.	Ketchikan, Alaska.
212940		Ga. s.	Richmond.	568	507	141.3	30.0	4.9	Frt.	8	150	1915	Savannah, Ga.	Savannah, Ga.
216582	LMDS	Ga. s.	Richmond.	141	76	108.4	19.9	8.4	Fsh.	6	100	1918	Westons, Va.	Reedville, Va.
208738	LBWJ	Ga. y.	Richwood.	40	18	70.2	13.5	6.4	Yct.	3	1910	1910	Port Clinton, Ohio.	Mobile, Ala.
210914		Ga. s.	Rikks R.	15	10	35.1	12.0	4.8	Frt.	4	16	1913	Seattle, Wash.	Seattle, Wash.
207493		Ga. s.	Rinaldo.	5	5	27.0	9.0	3.1	Fsh.	2	7	1910	Douglas, Alaska.	Juneau, Alaska.
110807		Ga. s.	Ring Dove.	14	7	38.0	14.0	3.3	Frt.	2	1888	1888	Bloxvi, Miss.	Port Aransas, Tex.
200892		Ga. s.	Rio Grande.	13	10	39.8	9.0	4.0	Pas.	1	20	1901	Detroit, Mich.	New Bern, N. C.
206726		Ga. s.	Rio Vista.	8	5	42.2	9.1	4.4	Pas.	1	40	1909	San Francisco, Cal.	San Francisco, Cal.
215864	LHNJ	Ga. y.	Riposo.	19	18	40.0	13.3	4.5	Yct.	1	24	1917	Camden, N. J.	New York, N. Y.
110596		Ga. s.	Ripple.	12	10	43.7	11.1	4.1	Tow.	2	28	1883	Noank, Conn.	Do.
111431		Ga. s.	Ripple.	10	7	47.3	11.6	2.9	Msc.	2	1902	1902	Morehead City, N. C.	Wilmington, N. C.
111444		Ga. s.	Ripple.	16	12	45.2	16.8	3.4	Frt.	2	1903	1903	Marshallberg, N. C.	Norfolk, Va.
200715		Ga. s.	Ripple.	6	5	28.0	7.2	2.2	Pas.	1	7	1903	Sanford, Fla.	St. Augustine, Fla.
206303		Ga. s.	Ripple.	11	10	39.0	11.3	3.3	Pas.	1	15	1909	Babylon, N. Y.	Patchogue, N. Y.
206588		Ga. s.	Ripple.	8	7	34.7	9.7	4.4	Pas.	2	25	1909	East Saugus, Mass.	New Bedford, Mass.
212297		Ga. s.	Ripple.	11	8	35.5	12.0	5.1	Pas.	1	16	1880	South San Francisco, Cal.	Los Angeles, Cal.
208291		Ga. s.	Risdon 3.	12	8	48.1	9.6	4.4	Tow.	1	75	1901	Alameda, Cal.	San Francisco, Cal.
215676	LJBW	Ga. s.	Risor.	1,604	1,342	229.3	44.4	18.8	Frt.	28	480	1917	Seattle, Wash.	New York, N. Y.
210541		Ga. s.	Rita.	6	5	35.6	7.5	3.4	Pas.	2	15	1912	Georgetown, S. C.	Georgetown, S. C.
111883		Ga. s.	Rita J.	28	14	55.5	13.9	6.0	Fsh.	5	1901	1901	Sranton, Miss.	Gulport, Miss.
201432		Ga. s.	Rita A. Viator.	48	22	63.0	19.3	8.8	Fsh.	14	1904	1904	Gloucester, Mass.	Gloucester, Mass.
218402		Ga. p.	Ritta I.	18	11	63.8	17.4	2.4	Frt.	2	15	1919	Fort Lauderdale, Fla.	Miami, Fla.
110917		Ga. s.	Rival.	12	11	33.0	14.3	6.5	Frt.	1	1883	1883	Bay Ridge, N. Y.	New Haven, Conn.
110978		Ga. s.	Rival.	5	5	29.5	12.8	3.2	Oys.	1	1892	1892	Patchogue, N. Y.	Patchogue, N. Y.
204826		Ga. s.	Rival.	18	14	48.0	15.3	5.0	Oys.	2	1907	1907	Greenport, N. Y.	New Haven, Conn.
207965		Ga. s.	Rival.	14	10	43.2	12.0	5.0	Tow.	1	16	1910	Seattle, Wash.	Seattle, Wash.
212393		Ga. s.	Riverbank.	6	6	31.0	9.1	3.9	Pas.	3	15	1877	Kennebunk, Me.	Boston, Mass.
110311		Ga. s.	River Ganges.	8	7	34.0	11.3	4.2	Fsh.	2	1915	1915	Norfolk, Va.	Portland, Me.
212882		Ga. s.	River Queen.	13	11	43.1	11.4	4.2	Msc.	1	60	1915	Norfolk, Va.	Norfolk, Va.
215938		Ga. s.	Riverview.	11	9	33.4	8.4	3.4	Frt.	0	30	1917	Washington, N. C.	Washington, N. C.
213260		Ga. s.	Riverview Maid.	13	9	35.0	11.1	4.0	Pas.	1	20	1912	Riverview, Fla.	Jacksonville, Fla.
208854		Ga. s.	Road.	17	12	39.5	11.4	5.2	Fsh.	4	20	1911	Seattle, Wash.	Seattle, Wash.
210102		Ga. s.	Road Amundsen.	24	16	47.2	14.0	6.8	Fsh.	9	35	1912	Poulsbo, Wash.	Do.
127535		Ga. s.	Roamer.	78	74	61.2	22.3	5.1	Frt.	2	50	1901	Clinton, Conn.	New York, N. Y.
204128		Ga. s.	Roamer.	8	8	45.0	9.0	2.0	Pas.	1	1907	1907	Terre Haute, Ind.	Evansville, Ind.
207290		Ga. s.	Roamer.	19	12	50.6	12.4	3.8	Pas.	3	40	1910	Middleburg, Fla.	Jacksonville, Fla.
211171		Ga. s.	Roamer.	7	6	28.4	11.0	3.4	Frt.	2	10	1912	Charleston, S. C.	Charleston, S. C.
211324		Ga. s.	Roamer.	9	9	32.0	7.5	3.5	Pas.	1	14	1913	Keithsburg, Ill.	Chicago, Ill.
212233		Ga. s.	Roamer.	55	35	64.9	20.0	7.7	Frt.	4	75	1914	North Bend, Ore.	Astoria, Ore.
217584		Ga. s.	Roamer II.	12	12	45.5	12.0	4.4	Msc.	3	30	1916	New York, N. Y.	New York, N. Y.
111321		Ga. s.	Rob Roy.	7	6	29.2	11.1	5.6	Fsh.	2	16	1900	Friendship, Me.	Newport, R. I.
202255		Ga. p.	Rob Roy.	12	8	45.0	9.0	6.4	Pas.	2	1905	1905	McGregor, Iowa.	Dubuque, Iowa.
211627		Ga. s.	Rob Roy.	10	6	33.6	10.9	4.8	Pas.	1	30	1911	Oakland, Cal.	San Francisco, Cal.
215157	LHGD	Ga. y.	Robador III.	139	98	100.3	21.7	8.7	Yct.	7	200	1917	Boston, Mass.	New York, N. Y.
209219		Ga. s.	Robbins # 2.	8	5	36.1	10.0	2.1	Frt.	2	5	1911	Fishers Landing, N. Y.	Cape Vincent, N. Y.
207994		Ga. s.	Robena.	13	9	39.0	11.0	7.0	Pas.	3	10	1910	Elizabeth City, N. C.	Elizabeth City, N. C.
209814		Ga. s.	Robert.	11	8	43.0	12.7	4.0	Fsh.	1	17	1912	Deep Creek, Va.	Newport News, Va.
111335		Ga. s.	Robert Barron.	13	9	44.4	10.3	4.1	Fsh.	1	35	1901	Astoria, Ore.	Juneau, Alaska.
214903		Ga. s.	Robert Bridges.	276	188	101.5	31.0	10.5	Pas.	6	225	1916	Seattle, Wash.	Seattle, Wash.
214313		Ga. p.	Robert Russell.	16	9	57.8	14.2	2.2	Pas.	1	24	1916	Alton, Ill.	St. Louis, Mo.
208709		Ga. s.	Robert C.	15	12	35.2	11.0	4.8	Pas.	2	24	1911	Camden, N. J.	Philadelphia, Pa.

¹ Formerly ga. y. Ethel M. Ward.
² Formerly Navy cutter Riverbank.

³ Formerly ga. y. Chetolah.
⁴ Formerly ga. y. Conseau.

† Oil Engine.

MERCHANT MOTOR VESSELS OF THE UNITED STATES—Continued.

Official No.	Signal letters.	Rig.	Name of vessel.	Gross tonnage.	Net tonnage.	Length.	Breadth.	Depth.	Service.	Crew.	Indicated horsepower.	When built.	Where built.	Home port (where document issues).
						<i>Feet.</i>	<i>Feet.</i>	<i>Feet.</i>						
215693		†G. s.	Robert Gredling	9	8	34.0	8.8	3.6	Msc.	1	30	1907	Sturgeon Bay, Wis.	Milwaukee, Wis.
111001		G. s.	Robert James	9	9	39.0	14.7	3.0	Frt.	2		1892	Pocomoke City, Md.	Norfolk, Va.
211120		G. s.	Robert P.	14	11	47.2	13.8	4.3	Fas.	1	50	1911	Mariners Harbor, N. Y.	New York, N. Y.
111422		G. s.	Robert Palmer	9	6	29.8	13.4	3.9	Frt.	1		1902	Noank, Conn.	New London, Conn.
205326		G. s.	Robert R.	35	33	67.0	15.9	5.3	Tow.	6	75	1908	Chicago, Ill.	Chicago, Ill.
216292		G. s.	Robert T.	7	6	28.7	8.7	4.3	Fsh.	3	12	1918	Seattle, Wash.	Seattle, Wash.
111270		G. s.	Robert W.	13	9	41.3	12.5	4.4	Msc.	4		1900	Mount Pleasant, S. C.	Beaufort, S. C.
203701		G. s.	Robert B. Burney	39	31	55.5	18.2	5.8	Frt.	4		1906	Dover Bluff, Ga.	Tampa, Fla.
110476		G. s.	Robert B. Noonney	23	21	41.7	16.3	4.5	Fsh.	3		1881	Kennebunk, Me.	New York, N. Y.
215620		G. s.	Robert D. Carter	14	10	42.4	11.8	4.1	Pol.	3	45	1917	Baltimore, Md.	Baltimore, Md.
110567		G. s.	Robert E. Lee	5	5	29.0	12.0	2.0	Frt.	1		1883	Norfolk, Va.	Norfolk, Va.
212096		G. s.	Robert G. Seymour	25	17	47.1	11.5	3.5	Bus.	1	40	1914	Winslow, Wash.	Seattle, Wash.
110814		G. s.	Robert H. Smith	9	5	38.5	11.2	3.5	Frt.	2		1887	Bowlers, Va.	Reedville, Va.
215576		G. s.	Robert M. Uts	37	30	52.8	18.1	5.3	Oys.	4	80	1917	Tottenville, N. Y.	Greenport, N. Y.
111398		G. s.	Robert and Arthur	111	87	95.2	24.0	10.6	Fsh.	19	120	1902	Essex, Mass.	Boston, Mass.
111036		G. s.	Robert and Carr	54	51	72.9	20.0	8.2	Fsh.	11		1893	East Boothbay, Me.	Georgetown, S. C.
201513		G. a. y.	Roberta	16	12	53.6	12.0	3.2	Yct.	2	25	1904	New York, N. Y.	Providence, R. I.
93261	KRQF	G. a. y.	† Robin	49	45	73.9	18.3	8.6	Yct.	6		1902	do	Boston, Mass.
211792		G. a. s.	Robin	24	6	51.4	15.2	4.7	Msc.	3	50	1913	Crittenden, Va.	Newport News, Va.
214896		G. a. s.	Robin	23	12	51.1	14.8	5.6	Fsh.	1	80	1917	Oakland, Cal.	San Francisco, Cal.
110905		G. a. s.	Robin Adair	6	5	24.4	9.3	5.0	Fsh.	2		1890	Deer Isle, Me.	Stonington, Me.
111295		G. a. s.	Robina	6	5	29.4	9.3	3.3	Bus.	2		1900	Bridgeport, Conn.	Wilmington, Del.
211991		G. a. s.	Robin Hood III.	25	20	45.6	10.7	6.0	Bus.	1	30	1913	South Jacksonville, Fla.	Jacksonville, Fla.
110832		G. a. s.	Robinson Crusoe	15	8	36.0	14.5	3.6	Frt.	1		1888	Waveland, Fla.	Tampa, Fla.
206257		G. a. s.	Robley D.	13	8	40.0	10.0	3.6	Bus.	1	23	1909	Nahotta, Wash.	Seattle, Wash.
111188		G. a. y.	Rochester	25	19	57.0	15.3	2.4	Yct.	2		1894	Eau Gallie, Fla.	Jacksonville, Fla.
218152		G. a. s.	Rochester	34	23	59.8	16.5	6.3	Tow.	3	125	1918	Rochester, N. Y.	New York, N. Y.
210865		*G. a. p.	Rock City Spoke Co	14	11	61.4	12.2	1.9	Tow.	3	35	1912	Nashville, Tenn.	Nashville, Tenn.
203064		G. a. s.	Rockaway	13	11	43.2	12.4	4.1	Bus.	2		1906	Brooklyn, N. Y.	New York, N. Y.
214015		G. a. s.	Rockport	13	13	61.7	10.0	3.6	Msc.	1	45	1916	Dubuque, Iowa	Evansville, Ind.
216088		G. a. s.	Rodman Swift	19	13	41.8	12.1	5.0	Msc.	1	24	1918	East Boston, Mass.	Boston, Mass.
111390		G. a. s.	Rody Green	29	23	49.2	17.5	4.6	Frt.	3		1901	Tottenville, N. Y.	Greenport, N. Y.
210089		G. a. s.	Roger B.	8	7	26.0	10.0	3.0	Bus.	1	10	1912	Green Cove Springs, Fla.	Jacksonville, Fla.
214374		G. a. s.	† Roland R.	12	10	38.6	8.5	3.3	Bus.	1	20	1916	Springfield, Mass.	Boston, Mass.
215370		G. a. s.	Rolf	19	14	40.9	13.0	5.5	Frt.	1	30	1914	Yarmouth, Nova Scotia.	Norfolk, Va.
203010		G. a. s.	Rolf	14	10	45.4	12.9	4.3	Bus.	4		1906	Ballard, Wash.	Seattle, Wash.
215032		G. a. s.	Rolf	31	21	55.7	14.5	4.6	Fsh.	3	40	1917	Seattle, Wash.	Cordova, Alaska.
204211		G. a. s.	Rolf	8	6	29.8	10.8	4.0	Fsh.	6		1907	Tacoma, Wash.	Ketchikan, Alaska.
205943		G. a. s.	Rollin H.	9	6	38.0	8.6	2.5	Bus.	2	15	1907	Asbury Park, N. J.	Jacksonville, Fla.
110414		G. a. s.	Rollin S.	12	7	37.5	14.8	4.3	Frt.	1		1880	Port Norris, N. J.	Philadelphia, Pa.
211870		G. a. s.	Roliola	7	7	33.7	8.8	3.1	Frt.	1	40	1910	Brook Haven, N. Y.	Patchogue, N. Y.
81257		G. a. s.	Rollo	19	13	49.3	14.0	5.6	Tow.	4		1890	Eagle Harbor, Wash.	Port Angeles, Wash.
208819		G. a. s.	Rollo	15	13	36.1	11.3	4.3	Fsh.	2	12	1911	Bols Blanc Island, Mich.	Grand Haven, Mich.
210344		G. a. s.	Roma	7	5	34.8	8.5	3.0	Fsh.	1	25	1912	Metlakatla, Alaska	Ketchikan, Alaska.
214799		G. a. y.	Romana	19	13	51.3	12.0	5.1	Yct.	2	80	1916	Buffalo, N. Y.	Buffalo, N. Y.
218020		G. a. s.	Romance	10	8	33.6	10.0	4.6	Fsh.	1	18	1919	Ballard, Wash.	Seattle, Wash.
111091		G. a. s.	Romp	5	5	24.6	10.9	3.6	Cod.	1	6	1887	Monument Beach, Mass.	Provincetown, Mass.
203593		G. a. s.	Roma	14	9	58.1	12.2	3.0	Bus.	1		1906	Cedar Bayou, Tex.	Galveston, Tex.
208654		G. a. s.	Rondout	17	12	40.0	13.3	4.7	Fsh.	6	20	1911	Tacoma, Wash.	Tacoma, Wash.
205507		G. a. s.	Ronomor	6	6	23.4	9.9	4.2	Bus.	1	6	1904	Pawtuxet, R. I.	Providence, R. I.
213009		G. a. s.	Roosevelt	20	13	42.6	13.4	5.8	Fsh.	1	20	1915	Seattle, Wash.	Seattle, Wash.
206098		G. a. y.	Rosa	19	18	46.5	10.7	7.5	Yct.	2	30	1909	San Diego, Cal.	San Diego, Cal.
111060		G. a. s.	Rosa and May	6	6	30.0	10.5	4.6	Tow.	1		1894	Brooksville, Me.	Castine, Me.
111458		G. a. s.	Rosa Blanche	13	10	39.5	12.7	6.2	Fsh.	1		1903	Eggsmoggin, Me.	South West Harbor, Me.
110872		G. a. s.	Rosa Lena	8	7	35.5	11.2	2.9	Oys.	2		1890	Terrebonne Parish, La.	Morgan City, La.
110994		G. a. s.	Rosa Pearl	18	14	52.5	13.5	3.5	Frt.	1	12	1892	Orlando, Md.	Newport News, Va.
205831		*G. a. p.	Rosa R.	14	14	58.8	11.0	3.0	Tow.	1	20	1908	New Harmony, Ind.	Evansville, Ind.
21815		G. a. s.	Rosabell	24	22	55.0	15.9	4.4	Bus.	1		1865	Patchogue, N. Y.	Patchogue, N. Y.
111179		G. a. s.	Rosalie	15	14	42.9	12.0	5.3	Bus.	1		1898	New York, N. Y.	New York, N. Y.
201923		G. a. s.	Rosalie	10	6	40.0	9.0	4.4	Tow.	5		1906	Madisonville, La.	Do.
207227		G. a. s.	Rosalie	14	14	42.5	13.3	4.6	Frt.	2	15	1910	Charleston, S. C.	Charleston, S. C.
218365		G. a. s.	Rosalie	13	8	46.3	10.6	3.7	Frt.	1	50	1919	Crittenden, Va.	New York, N. Y.
208479		G. a. s.	Rosalina	9	7	40.5	9.9	4.6	Fsh.	3	16	1910	San Diego, Cal.	San Diego, Cal.
92330		G. a. s.	Rosana	7	7	34.0	13.0	3.0	Msc.	1		1891	Patchogue, N. Y.	Patchogue, N. Y.
212158		G. a. s.	Rosario	24	16	40.6	12.9	7.6	Fsh.	6	25	1914	Seattle, Wash.	Seattle, Wash.
111042		G. a. s.	Roscoe S. Miller	20	12	53.0	17.6	4.5	Oys.	6		1883	Buena Vista, N. J.	Philadelphia, Pa.
111115		G. a. s.	Rose	7	6	23.5	11.2	4.0	Frt.	1	8	1889	Osterville, Mass.	Barnstable, Mass.
111418		G. a. s.	Rose	13	11	32.0	10.7	4.8	Msc.	2		1902	San Pedro, Cal.	Los Angeles, Cal.
202449		G. a. s.	Rose	9	9	40.0	14.2	2.6	Frt.	1	10	1905	Indianola, Tex.	Port Lavaca, Tex.
204855		G. a. s.	Rose	14	10	52.5	13.7	3.3	Bus.	1	35	1907	Astoria, Oreg.	Astoria, Oreg.
205740		G. a. s.	Rose	12	8	38.0	12.1	3.5	Oys.	1		1908	Brunswick, Ga.	Brunswick, Ga.
209276		G. a. s.	Rose	10	8	50.2	10.2	2.5	Fsh.	3	25	1911	Sayville, N. Y.	Patchogue, N. Y.
210831		G. a. s.	Rose	16	11	37.6	12.2	6.1	Fsh.	6	27	1912	Tacoma, Wash.	Tacoma, Wash.

† Formerly sch. y. Marjorie.
 * Formerly British ga. s Rolf.

‡ Formerly st. s. Wasp.
 § Formerly slip. Milton Leon.

† Oil engine.
 ‡ Composite.

MERCHANT MOTOR VESSELS OF THE UNITED STATES—Continued.

Official No.	Signal letters.	Rig.	Name of vessel.	Gross tonnage.	Net tonnage.	Length.	Breadth.	Depth.	Service.	Crew.	Indicated horsepower.	When built.	Where built.	Home port (where permanent document issues).
						Feet.	Feet.	Feet.						
205191		Ga. s.	Rose City	7	5	38.3	9.9	2.5	Pas.	1	25	1908	Portland, Oreg.	Portland, Oreg.
212691		*Ga. p.	Rose Maloney	6	6	40.4	9.5	2.0	Tow.	1	15	1914	Nashville, Tenn.	Nashville, Tenn.
206187		Ga. s.	Rose R.	14	9	43.0	13.6	3.6	Frt.	1	20	1909	Stratford, Conn.	New York, N. Y.
211021		Ga. s.	Rose R. II.	30	27	56.0	17.0	5.7	Pas.	1	85	1913	Patchogue, N. Y.	Do.
111319		Ga. s.	Rose Standish	45	25	65.2	18.8	8.6	Fsh.	17	1900	1913	Gloucester, Mass.	Gloucester, Mass.
210259		Ga. s.	Rose W.	16	8	45.7	13.7	4.4	Fsh.	1	40	1912	Lubec, Me.	Eastport, Me.
207723		Ga. s.	Roseadele	14	10	50.2	15.2	1.6	Pas.	2	16	1910	Klissimnee, Fla.	Tampa, Fla.
110411		Ga. s.	Rosebud	7	5	44.0	10.6	2.7	Frt.	2	1875	1912	Dorchester County, Md.	Annapolis, Md.
111403		*Ga. p.	Rosebud	24	22	76.0	17.0	2.5	Frt.	4	1902	1912	Clinton, Iowa	Pembina, N. Dak.
202284		Ga. s.	Rosebud	12	7	44.1	9.2	3.0	Frt.	3	10	1903	Miami, Fla.	Tampa, Fla.
209988		Ga. s.	Rosebud	7	5	30.3	9.0	3.2	Fsh.	2	16	1912	Seattle, Wash.	Seattle, Wash.
210899		Ga. s.	Rosebud	14	10	43.2	12.3	3.7	Frt.	1	20	1913	Friday Harbor, Wash.	Port Townsend, Wash.
217732		Ga. s.	Rosebud	10	5	32.3	10.3	4.2	Pas.	3	16	1913	New York, N. Y.	New York, N. Y.
111011		Ga. s.	Rosella	8	7	34.0	14.0	3.4	Fsh.	1	50	1892	Patchogue, N. Y.	Patchogue, N. Y.
212099		Ga. y.	¹ Rosemar.	16	11	39.7	10.9	5.9	Yct.	3	30	1914	New York, N. Y.	New York, N. Y.
208375	LBVD	Ga. y.	² Rosemary	32	26	58.6	13.6	6.0	Yct.	3	50	1909	Quincy, Mass.	Do.
214610		Ga. s.	Rosemary	12	11	32.8	9.0	3.8	Fsh.	1	20	1916	Sturgeon Bay, Wis.	Milwaukee, Wis.
202186		Ga. s.	Rosetta	5	5	39.0	12.5	2.0	Frt.	1	1905	1916	Beaufort, N. C.	Beaufort, N. C.
207378		Ga. s.	Rosetta	11	8	35.0	10.3	6.7	Frt.	1	15	1910	Belhaven, N. C.	Elizabeth City, N. C.
215046		Ga. s.	Roseville	15	7	47.3	13.0	5.3	Fsh.	2	40	1917	San Diego, Cal.	San Diego, Cal.
208027		Ga. s.	Rosey	7	7	26.0	9.6	2.7	Fsh.	1	10	1906	St. James, Mich.	Grand Haven, Mich.
110781		Ga. s.	Rosie	7	6	30.7	14.6	3.3	Msc.	1	1888	1913	Patchogue, N. Y.	Patchogue, N. Y.
204833		Ga. s.	³ Rosie	15	12	34.8	11.9	4.0	Frt.	1	1907	1913	Newport News, Va.	Norfolk, Va.
216634		Ga. s.	Rosie	9	6	33.4	10.5	3.9	Frt.	1	18	1918	Bay Center, Wash.	Astoria, Oreg.
209202		Ga. s.	Rosie K.	7	7	28.6	8.0	3.8	Fsh.	2	10	1909	Manitowoc, Wis.	Milwaukee, Wis.
213779		Ga. s.	Rosie L.	6	6	26.0	7.7	2.7	Fsh.	1	8	1911	Washington Harbor, Wis.	Do.
111173		Ga. s.	Rosina	16	14	44.3	14.5	3.6	Frt.	2	10	1898	Chokoloeie, Fla.	Key West, Fla.
111312	KQPT	Ga. y.	Rosina	29	27	51.0	17.4	6.6	Yct.	1	1900	1913	Nahant, Mass.	New York, N. Y.
209995		Ga. s.	Rosina	7	6	25.5	8.6	3.3	Pas.	1	10	1903	Riverside, R. I.	Providence, R. I.
215099		Ga. s.	Rosina	7	7	29.6	9.0	3.1	Fsh.	2	12	1904	Sister Bay, Wis.	Milwaukee, Wis.
209716		Ga. s.	Rosina M.	6	6	29.3	12.5	4.1	Pas.	1	10	1912	Atlantic City, N. J.	Philadelphia, Pa.
210040		Ga. s.	Rosita	10	8	33.4	8.7	4.5	Pas.	1	18	1912	Seattle, Wash.	Seattle, Wash.
206138		Ga. y.	Roslyn	17	14	57.0	11.0	5.0	Yct.	1	1907	1913	Port Clinton, Ohio	New York, N. Y.
200228		Ga. s.	Roslynd	12	8	50.6	12.9	2.7	Msc.	2	12	1903	Swansboro, N. C.	Washington, N. C.
218171		Ga. s.	Rossalen	8	7	31.1	9.2	3.7	Fsh.	1	6	1919	Seattle, Wash.	Seattle, Wash.
209044		Ga. s.	Rosy	11	10	39.8	10.2	3.7	Fsh.	1	20	1911	Ketchikan, Alaska	Juneau, Alaska
111410		*Ga. p.	Rough Rider	11	7	60.3	10.0	2.2	Pas.	3	1902	1913	Ballard, Wash.	Seattle, Wash.
111450		Ga. s.	Rough Rider	12	9	38.6	13.0	6.0	Fsh.	4	1903	1913	Bremen, Me.	Portland, Me.
208482		Ga. s.	Rough Rider	15	9	43.0	11.3	6.0	Fsh.	6	1904	1913	Manitowoc, Wis.	Boston, Mass.
207159		Ga. s.	Rough Rider	12	12	34.0	9.8	3.6	Fsh.	3	18	1907	Two Rivers, Wis.	Milwaukee, Wis.
207830		Ga. s.	Rough Rider	14	13	42.2	9.3	3.8	Fsh.	1	30	1910	Ketchikan, Alaska	Ketchikan, Alaska
210853		Ga. y.	Rough Rider	13	7	41.1	13.8	4.1	Yct.	2	20	1900	Deer Island, N. B.	Eastport, Me.
155344		*Ga. s.	⁴ Rouse	27	18	55.6	14.5	5.6	Frt.	1	30	1899	Tacoma, Wash.	Seattle, Wash.
110092		Ga. s.	Rover	8	8	34.4	12.6	3.4	Fsh.	1	1860	1913	Southside, N. Y.	New York, N. Y.
111414		Ga. s.	Rover	14	10	45.8	11.3	3.9	Pas.	1	1902	1913	Warrenton, Oreg.	Astoria, Oreg.
202571		Ga. s.	Rover	14	9	34.4	11.8	4.6	Cod.	2	25	1904	Warren, R. I.	Provincetown, Mass.
207331		Ga. s.	Rover	25	17	53.5	14.5	4.9	Tow.	2	65	1910	Astoria, Oreg.	Seattle, Wash.
209641		Ga. s.	Rover	14	10	49.5	10.5	3.5	Pas.	1	60	1912	Everett, Wash.	Port Townsend, Wash.
210442		Ga. s.	Rover	9	7	37.0	9.8	2.6	Frt.	1	6	1896	Merrick, N. Y.	New York, N. Y.
212884		Ga. s.	Rover	15	7	44.8	11.3	3.9	Tow.	2	10	1914	Washington, N. C.	Washington, N. C.
215210		Ga. s.	Rover	8	5	38.1	9.4	2.6	Frt.	1	20	1917	Thousand Island Park, N. Y.	Cape Vincent, N. Y.
210053		Ga. s.	Rover	9	7	34.3	9.9	5.3	Fsh.	6	18	1918	Seattle, Wash.	Juneau, Alaska
212227		Ga. s.	Rowan	21	14	43.2	13.9	6.3	Ten.	1	80	1914	Westlake, La.	Galveston, Tex.
214966		Ga. s.	Rowana	13	10	45.7	11.6	3.6	Frt.	1	24	1916	Stacy, N. C.	Beaufort, N. C.
217414		Ga. y.	Rowena	52	49	53.1	16.6	4.0	Yct.	4	50	1918	Rockledge, Fla.	Albany, N. Y.
210752		Ga. s.	Rowetta	13	10	38.0	11.5	4.4	Fsh.	1	36	1912	Fort Center, Fla.	Key West, Fla.
215568		Ga. s.	Roxana	9	8	36.6	9.7	2.8	Msc.	2	20	1917	Bellingham, Wash.	Seattle, Wash.
21888		Ga. s.	Roxanna	7	7	30.2	12.1	4.0	Fsh.	2	1869	1917	Westbrook, Conn.	New London, Conn.
111424		Ga. s.	Roxie Lee	9	7	41.0	13.0	3.4	Frt.	1	1902	1917	Chuckatuck, Va.	Norfolk, Va.
209684		Ga. s.	Roxie Pitman	18	11	45.6	12.5	4.0	Frt.	1	24	1912	Bettie, N. C.	Beaufort, N. C.
111401		Ga. s.	Roy	18	12	42.2	13.4	5.3	Oys.	3	28	1912	Warren, R. I.	Providence, R. I.
209975		Ga. s.	Roy B.	17	11	43.3	14.0	5.6	Tow.	1	70	1912	Pittsburg, Cal.	San Francisco, Cal.
204320		*Ga. p.	Roy L.	19	19	63.3	12.4	3.2	Tow.	2	1907	1913	Arrow Rock, Mo.	Kansas City, Mo.
215509		Ga. s.	Roy S.	7	6	27.7	7.8	3.4	Pas.	1	59	1906	Seattle, Wash.	Seattle, Wash.
210976		Ga. s.	Roy W.	8	6	28.5	8.3	4.1	Pas.	1	12	1913	Middleburg, Fla.	Jacksonville, Fla.
209890		Ga. s.	Royal	22	15	44.4	13.0	5.8	Fsh.	5	30	1912	Seattle, Wash.	Seattle, Wash.
111142		Ga. s.	Royal Palm	13	12	39.4	14.1	3.9	Tow.	1	1897	1913	Miami, Fla.	Jacksonville, Fla.
204247		Ga. s.	Royal Tern	17	17	40.1	13.7	4.4	Fsh.	2	1907	1913	Handsboro, Miss.	New York, N. Y.
209938		Ga. s.	Rubaiyat	11	8	50.0	10.0	4.3	Pas.	1	40	1909	Kemah, Tex.	Houston, Tex.
111296		Ga. s.	Ruby	12	10	38.5	14.8	6.4	Frt.	1	1899	1913	Dennysville, Me.	Eastport, Me.

¹ Formerly g. s. y. ^a Amalia II.
^b Nancy R.

¹ Formerly ga. y. ^a Idlesse.
^b Ariel II.

¹ Formerly ga. s. Virginia.
⁴ Formerly st. s. Oscar B.

MERCHANT MOTOR VESSELS OF THE UNITED STATES—Continued.

Official No.	Signal letters.	Rig.	Name of vessel.	Gross tonnage.	Net tonnage.	Length.	Breadth.	Depth.	Service.	Crew.	Indicated horsepower.	When built.	Where built.	Home port (where permanent document issues).		
111419	KRVP	Ga. s.	Ruby.....	345	273	132.0	34.0	9.0	Frt.	11	140	1902	Alameda, Cal.....	Seattle, Wash.		
201718		Ga. s.	Ruby.....	10	6	44.1	9.5	3.4	Frt.	1	1905	Astoria, Ore.....	Do.		
204117		Ga. s.	Ruby.....	14	9	47.9	11.9	4.3	Fsh.	7	1907	Ballard, Wash.....	Do.		
204282		Ga. y.	Ruby.....	20	18	45.0	14.0	5.0	Yct.	1	1907	Toms River, N. J.....	Patchogue, N. Y.		
207841		Ga. s.	Ruby.....	12	9	42.0	10.8	3.3	Frt.	1	1907	Norfolk, Va.....	Norfolk, Va.		
208526		Ga. s.	Ruby.....	10	10	34.2	8.0	3.2	Fsh.	2	1907	Sturgeon Bay, Wis.....	Milwaukee, Wis.		
208974		Ga. s.	Ruby.....	6	6	25.5	8.0	3.6	Fsh.	3	1908	Gills Rock, Wis.....	Do.		
211520		Ga. s.	Ruby.....	10	7	33.3	11.4	4.0	Fsh.	1	10	1913	Saxman, Alaska.....	Ketchikan, Alaska.	
218172		Ga. y.	Ruby III.....	16	11	51.9	11.2	5.1	Yct.	1	125	1917	New York, N. Y.....	New York, N. Y.	
214394		Ga. s.	Ruby O.....	32	22	57.1	16.0	7.2	Frt.	2	88	1916	Long Beach, Cal.....	Los Angeles, Cal.	
214633		Ga. s.	Ruby and Alice.....	14	6	43.2	12.7	4.0	Fsh.	3	24	1916	Deltaville, Va.....	Newport News, Va.	
210202		*Ga. p.	Ruby Lee.....	8	8	47.6	10.9	2.2	Tow.	1	15	1912	Cromwell, Ky.....	Louisville, Ky.	
204738		Ga. s.	Ruby Marie.....	11	7	39.3	11.6	3.0	Fsh.	1	1907	Everett, Wash.....	Tacoma, Wash.	
213468		Ga. s.	Ruby May.....	8	7	35.5	9.3	2.6	Frt.	1	9	1915	Sealevel, N. C.....	Beaufort, N. C.	
218049		*Ga. p.	Ruby Pearl.....	15	12	39.7	11.8	1.8	Pas.	1	15	1919	Black Rock, Ark.....	St. Louis, Mo.	
112322		Ga. s.	Ruby Terry.....	12	8	36.4	14.2	3.2	Frt.	3	20	1899	Riloxi, Miss.....	Morgan City, La.	
203119		Ga. s.	Ruby L. Davis.....	23	14	51.6	17.6	4.7	Oys.	3	1906	Battery Park, Va.....	Newport News, Va.	
203723		Ga. y.	Rudolf.....	29	19	41.5	13.5	3.8	Pas.	2	1906	Saline, La.....	New Orleans, La.	
208625		Ga. s.	Rudolf N.....	29	19	51.9	15.2	5.8	Tow.	2	100	1912	Oakland, Cal.....	San Francisco, Cal.	
209415		Ga. s.	Rudolph.....	27	18	45.4	14.5	5.2	Fsh.	7	40	1911	Seattle, Wash.....	Seattle, Wash.	
205514	KSTM LCVJ	Ga. y.	Ruffhouse.....	131	109	91.0	20.4	5.0	Yct.	7	75	1903	Baltimore, Md.....	St. Augustine, Fla.		
211124		Ga. y.	Ruffed Grouse.....	29	20	56.5	13.3	6.4	Yct.	2	225	1913	Camden, N. J.....	New York, N. Y.		
204034		Ga. s.	Rufus M. Gibbs.....	14	11	35.7	12.5	3.9	Tow.	2	1903	McClellanville, S. C.....	Georgetown, S. C.	
210224		Ga. s.	Rummell.....	7	5	30.0	8.5	3.6	Frt.	1	1900	Toledo, Ohio.....	Duluth, Minn.	
205582		Ga. s.	Rumolo.....	6	6	29.9	11.3	3.2	Frt.	1	1908	Galveston, Tex.....	Galveston, Tex.	
9257		Ga. s.	Runabout.....	18	15	34.5	13.8	6.0	Frt.	1	65	1893	New London, Conn.....	Bridgeport, Conn.	
209792		Ga. y.	Runaway.....	19	17	39.4	11.0	5.5	Yct.	1	30	1912	New York, N. Y.....	Evansville, Ind.	
210682		Ga. s.	Rupert.....	8	6	40.0	10.3	2.0	Frt.	1	24	1912	Ballard, Wash.....	Nome, Alaska.	
201793		Ga. s.	Rupert II.....	11	10	3.7	13.4	4.1	Pas.	1	1905	Port Republic, N. J.....	Philadelphia, Pa.	
203001		Ga. s.	Rural.....	7	6	34.0	7.2	2.8	Pas.	1	16	1911	Marshfield, Ore.....	Marshfield, Ore.	
111110		Ga. s.	Rusalka.....	28	24	56.3	15.1	7.7	Fsh.	10	1896	South Boston, Mass.....	New York, N. Y.	
210788		Ga. s.	Rush.....	13	9	42.2	12.5	4.9	Frt.	2	50	1912	Oakland, Cal.....	Philadelphia, Pa.	
203517		KVPQ	Ga. y.	Russara.....	39	31	73.5	12.9	5.9	Yct.	4	1906	New York, N. Y.....	Houston, Tex.
211529			Ga. s.	Russell.....	122	66	97.6	23.3	11.8	Fsh.	21	1913	Essex, Mass.....	Gloucester, Mass.
111203			Ga. s.	Russell O. W.....	8	8	48.3	13.0	2.9	Frt.	3	1898	Solomons, Md.....	Reedville, Va.
212955			Ga. y.	Rusilla.....	35	32	47.9	15.4	5.0	Yct.	2	37	1915	Nyack, N. Y.....	New York, N. Y.
111192			Ga. s.	Rustler.....	17	15	47.9	11.4	4.9	Tow.	3	1898	La Conner, Wash.....	Seattle, Wash.
204189			Ga. s.	Rustler.....	19	7	33.6	11.7	3.8	Fsh.	6	1907	Tacoma, Wash.....	Do.
27499			Ga. s.	Rustler.....	15	10	48.0	13.9	4.6	Tow.	6	80	1910	Alameda, Cal.....	San Francisco, Cal.
209502			Ga. s.	Rustler.....	39	34	60.6	20.3	6.5	Frt.	2	100	1911	North Bend, Ore.....	Marshfield, Ore.
213625	*Ga. p.		Rustler.....	18	18	51.6	12.0	1.9	Tow.	1	12	1915	Newport, Ark.....	St. Louis, Mo.	
215875	Ga. s.		Rustler.....	7	5	32.3	11.4	3.7	Fsh.	1	16	1917	Bay City, Ore.....	Portland, Ore.	
217751	Ga. s.		Rustler.....	31	15	59.0	15.3	6.3	Fsh.	5	42	1919	Kennebunk, Me.....	Rockland, Me.	
110666	Ga. s.		Ruth.....	7	7	25.9	13.3	4.5	Frt.	1	10	1885	Noank, Conn.....	Vineyard Haven, Mass.	
111018	Ga. s.		Ruth.....	7	7	29.6	12.4	3.4	Frt.	5	1893	Key West, Fla.....	Key West, Fla.	
111156	Ga. s.		Ruth.....	10	7	47.0	13.6	3.1	Frt.	1	1897	Manteo, N. C.....	Manteo, N. C.	
111355	Ga. s.		Ruth.....	13	8	46.0	12.4	2.9	Frt.	1	1901	Punta Gorda, Fla.....	Miami, Fla.	
200568	Ga. s.		Ruth.....	8	8	26.4	9.7	3.7	Msc.	1	1903	San Pedro, Cal.....	Los Angeles, Cal.	
203937	Ga. s.		Ruth.....	11	7	38.0	10.7	3.7	Fsh.	1	15	1907	Ballard, Wash.....	Seattle, Wash.	
204347	Ga. s.		Ruth.....	12	10	34.9	11.5	3.2	Fsh.	6	16	1907	Astoria, Ore.....	Tacoma, Wash.	
205657	*Ga. p.		Ruth.....	13	8	52.5	12.2	3.0	Frt.	2	25	1908	Tuscumbia, Mo.....	St. Louis, Mo.	
206436	Ga. s.		Ruth.....	8	6	35.2	9.2	4.1	Fsh.	1	15	1909	San Pedro, Cal.....	Los Angeles, Cal.	
206466	Ga. y.	Ruth.....	16	12	42.9	9.8	5.6	Yct.	1	40	1909	Boston, Mass.....	Boston, Mass.		
208070	Ga. s.	Ruth.....	9	6	45.0	11.4	3.0	Oys.	2	12	1909	Simonson, Va.....	Reedville, Va.		
208341	Ga. s.	Ruth.....	15	11	43.6	15.8	3.9	Frt.	2	15	1910	Broomes Island, Md.....	Annapolis, Md.		
208975	Ga. s.	Ruth.....	9	8	31.0	9.1	3.5	Fsh.	2	8	1906	Sturgeon Bay, Wis.....	Milwaukee, Wis.		
210293	Ga. s.	Ruth.....	10	9	42.0	9.8	4.3	Pas.	1	18	1912	Muskegon, Mich.....	Grand Haven, Mich.		
210530	*Ga. p.	Ruth.....	14	14	60.0	11.0	2.2	Frt.	2	44	1912	Milton, Ky.....	Louisville, Ky.		
210733	Ga. s.	Ruth.....	92	49	85.4	22.1	10.8	Fsh.	16	236	1912	Essex, Mass.....	Boston, Mass.		
210823	Ga. p.	Ruth.....	14	14	61.4	16.4	2.0	Pas.	1	12	1912	Petersburg, Ky.....	Louisville, Ky.		
211814	Ga. s.	Ruth.....	24	12	53.7	13.6	4.9	Frt.	2	24	1913	Deltaville, Va.....	Norfolk, Va.		
211961	Ga. s.	Ruth.....	35	27	52.9	14.0	7.2	Pas.	3	75	1912	Charleston, S. C.....	Charleston, S. C.		
212199	Ga. s.	Ruth.....	9	7	44.7	10.8	3.9	Pas.	1	27	1909	Kings Creek, Va.....	Newport News, Va.		
212462	Ga. s.	Ruth.....	8	6	31.1	10.6	3.8	Pas.	3	500	1913	Newark, N. J.....	Newark, N. J.		
212956	Ga. s.	Ruth.....	15	12	53.3	12.2	3.5	Frt.	1	45	1915	Portland, Ore.....	Portland, Ore.		
214154	*Ga. p.	Ruth.....	32	32	64.6	16.0	2.6	Pas.	2	40	1916	Clarksville, Mo.....	St. Louis, Mo.		
214237	Ga. s.	Ruth.....	9	8	39.5	12.0	2.9	Pas.	1	10	1916	Patchogue, N. Y.....	Patchogue, N. Y.		
214655	Ga. p.	RUTH.....	70	70	71.2	17.6	4.3	Frt.	6	50	1916	Mobile, Ala.....	Port Arthur, Tex.		
217408	Ga. s.	Ruth.....	14	8	33.2	10.8	5.5	Tow.	1	35	1918	Tacoma, Wash.....	Tacoma, Wash.		
218113	Ga. s.	Ruth.....	19	8	44.6	14.4	5.8	Fsh.	2	36	1919	Mystic, Conn.....	Newport, R. I.		
206539	Ga. s.	Ruth Bell.....	8	8	40.0	8.0	2.5	Pas.	2	20	1909	Ashbyburg, Ky.....	Louisville, Ky.		
208662	*Ga. p.	Ruth Clarno.....	32	32	63.5	24.6	3.0	Fer.	2	50	1906	Washburn, N. Dak.....	Pembina, N. Dak.		
111012	Ga. s.	Ruth Darling.....	14	13	42.2	15.1	3.6	Frt.	2	12	1892	North River, N. C.....	Wilmington, N. C.		

* Formerly ga. y. (a) Ruffhouse.
(b) Captiva.

* Formerly ga. y. (c) Mary.
(d) Lillian.

MERCHANT MOTOR VESSELS OF THE UNITED STATES—Continued.

Official No.	Signal letters.	Rig.	Name of vessel.	Gross tonnage.	Net tonnage.	Length.	Breadth.	Depth.	Service.	Crew.	Indicated horsepower.	When built.	Where built.	Home port (where permanent document issues).
						Feet.	Feet.	Feet.						
202778		Ga. s.	Ruth J.	24	10	56.0	17.0	3.0	Tow.	6	30	1905	Biloxi, Miss.	Morgan City, La.
213006		Ga. s.	Ruth L.	7	5	36.2	10.6	3.3	Fsh.	7	70	1915	Westfield, N. Y.	Sandusky, Ohio.
213189		Ga. s.	Ruth L.	13	8	39.0	11.3	5.5	Fsh.	2	20	1915	Ellsworth, Me.	Rockland, Me.
216204		Ga. s.	Ruth M.	7	5	31.3	9.0	4.8	Fsh.	1	12	1918	Port Stanley, Wash.	Seattle, Wash.
206108		Ga. s.	Ruth R.	14	11	42.7	15.1	4.6	Fsh.	2	2	1909	Greenport, N. Y.	Greenport, N. Y.
111123		Ga. s.	Ruth Richardson.	28	20	62.5	19.0	4.9	Frt.	2	24	1896	Madison, Md.	Cape Charles, Va.
202781		Ga. s.	Ruth S.	9	9	33.6	11.6	5.8	Fsh.	2	2	1906	Friendship, Me.	Vinalhaven, Me.
208621		Ga. s.	Ruth V.	5	5	28.7	13.3	2.4	Frt.	1	15	1894	Atlantic City, N. J.	Tuckerton, N. J.
111111		Ga. s.	Ruth C. Watson	9	6	43.8	11.4	2.8	Tow.	1	1	1896	Morehead City, N. C.	New Bern, N. C.
110983		Ga. s.	Ruth M. Martin.	98	43	89.2	23.7	9.8	Frt.	20	100	1892	Essex, Mass.	New York, N. Y.
213780		Ga. s.	Ruth M. Rideout.	10	8	40.6	11.3	4.2	Fsh.	2	48	1915	Sand Bay, Mich.	Grand Haven, Mich.
207101		Ga. s.	Ruth V. Carter.	10	8	34.4	13.0	4.2	Frt.	1	1	1909	Rescue, Va.	Norfolk Va.
111139		Ga. s.	Ruth and Ella.	10	8	38.5	14.3	3.5	Msc.	2	2	1897	River Springs, Md.	Reedville, Va.
213855	LFRP	Ga. y.	Rutham	32	22	51.0	14.2	4.8	Yct.	2	70	1915	Miami, Fla.	New York, N. Y.
202661		Ga. s.	Ryer Island.	11	7	43.0	10.2	4.0	Frt.	1	69	1905	San Francisco, Cal.	San Francisco, Cal.
S.														
214229		Ga. s.	S. 9.	13	9	37.2	10.2	5.2	Frt.	1	1	1916	Baltimore, Md.	Baltimore, Md.
208026		Ga. s.	S. A.	13	9	34.8	10.0	3.7	Pas.	2	30	1910	Arlington, Fla.	Jacksonville, Fla.
206370		Ga. p.	S. Rotolo.	11	8	50.0	12.0	2.4	Tow.	1	1	1908	Franklin, La.	Morgan City, La.
117119		Ga. s.	S. D. C.	14	10	45.2	11.2	5.0	Frt.	1	1	1902	Seattle, Wash.	Seattle, Wash.
216273		Ga. s.	S. C. Hall.	8	6	34.0	9.1	4.3	Fsh.	11	15	1918	do.	do.
117252		Ga. s.	S. E. Johnson.	14	8	60.0	15.6	3.6	Oys.	1	1	1903	Seabright, N. J.	Perth Amboy, N. J.
115555		Ga. s.	S. E. Jordan.	9	9	32.0	13.0	5.0	Frt.	1	1	1877	Eastport, Me.	Eastport, Me.
207802		Ga. s.	S. E. Moore.	6	6	40.0	9.0	3.9	Pas.	1	15	1910	Bridgeton, N. J.	Philadelphia, Pa.
210900		Ga. s.	S. E. Shoyer.	9	6	33.0	9.5	3.2	Frt.	4	12	1900	Philadelphia, Pa.	Baltimore, Md.
116089		Ga. s.	S. F. Burns.	25	23	61.7	16.4	4.4	Frt.	1	1	1886	Bayport, N. Y.	Patchogue, N. Y.
214072		Ga. s.	S. F. International No. 1.	20	10	46.5	14.5	5.9	Fsh.	5	80	1916	Sausalito, Cal.	San Francisco, Cal.
215617		Ga. s.	S. F. International No. 2.	26	10	55.0	16.2	5.9	Fsh.	1	80	1917	Oakland, Cal.	do.
215899		Ga. s.	S. F. International No. 3.	26	10	55.0	16.2	5.9	Fsh.	2	85	1917	San Francisco, Cal.	do.
210006		Ga. s.	S. F. International No. 4.	16	6	49.0	14.2	4.8	Fsh.	2	40	1912	San Diego, Cal.	do.
206603		Ga. s.	S. F. Long.	8	5	38.2	10.0	3.9	Frt.	1	30	1908	Stockton, Cal.	do.
115532		Ga. s.	S. H. Pinkham.	19	18	48.0	15.0	5.5	Frt.	2	2	1877	Kennebunk, Me.	Machias, Me.
210277		Ga. s.	S. J. Cooper.	19	9	41.0	12.4	3.9	Tow.	2	27	1912	Sharptown, Md.	Newport News, Va.
117175		Ga. s.	S. J. Todd.	14	6	55.0	16.0	3.8	Msc.	6	6	1902	Oriole, Md.	do.
217278		Ga. s.	S. K. I.	8	5	35.1	10.2	4.3	Fsh.	3	30	1916	Long Beach, Cal.	Los Angeles, Cal.
86473		Ga. s.	S. L. Dowell.	13	8	44.5	11.2	4.5	Tow.	2	2	1899	Friday Harbor, Wash.	Seattle, Wash.
106180		Ga. s.	S. O. Co. No. 8.	112	43	65.0	26.6	6.0	Frt.	2	2	1915	Oakland, Cal.	San Francisco, Cal.
216740		Ga. s.	S. P. Blackburn.	10	7	37.2	9.3	4.7	Frt.	3	150	1915	Annapolis, Md.	Baltimore, Md.
211755		Ga. s.	S. S. No. 1.	14	9	43.5	16.6	4.1	Pas.	1	28	1913	Miami, Fla.	Miami, Fla.
206593		Ga. s.	S. S. Vergine di Pompei.	13	9	30.0	10.2	5.2	Fsh.	2	20	1911	San Pedro, Cal.	Los Angeles, Cal.
116287		Ga. s.	S. T. Howard.	13	8	50.6	12.4	3.8	Frt.	1	20	1899	Dames Quarter, Md.	Wilmington, Del.
23581		Ga. s.	S. V. Rogers.	6	5	33.1	11.5	2.8	Frt.	1	1	1867	Sayville, N. Y.	Greenport, N. Y.
207352		Ga. s.	S. W. McKeever.	29	26	48.9	15.9	4.8	Frt.	8	25	1907	Brooklyn, N. Y.	Philadelphia, Pa.
217864		Ga. s.	S. W. Sommers.	110	71	94.9	23.5	6.5	Frt.	4	100	1919	West Norfolk, Va.	Crisfield, Md.
23790		Ga. s.	S. W. Truslow.	23	15	50.5	17.9	5.1	Oys.	2	2	1869	Moriches, N. Y.	Perth Amboy, N. J.
215298		Ga. s.	S. M. S. Veribus Unitus.	42	28	63.0	14.6	6.9	Fsh.	2	25	1917	Los Angeles, Cal.	Los Angeles, Cal.
117131		Ga. s.	S. Schmidt & Co.	14	10	45.0	11.1	4.0	Fsh.	1	1	1902	Astoria, Ore.	Astoria, Ore.
217842		Ga. s.	S. & C.	8	6	34.3	10.2	2.2	Frt.	2	20	1919	Bellingham, Wash.	Seattle, Wash.
214284	LGDT	Ga. y.	SABALO	204	109	131.3	19.5	10.4	Yct.	11	795	1916	Boston, Mass.	New York, N. Y.
207188		Ga. s.	Sabine.	12	10	36.2	12.5	4.0	Frt.	4	20	1907	Friendship, Me.	New Bedford, Mass.
115548		Ga. s.	Sabrina.	14	8	43.4	16.2	3.5	Oys.	2	2	1877	Riverside, N. J.	Perth Amboy, N. J.
116201		Ga. s.	Sachem.	7	7	28.5	11.1	5.0	Fsh.	4	4	1888	Gloucester, Mass.	Plymouth, Mass.
117144		Ga. s.	Sachem.	18	13	47.5	15.4	6.7	Frt.	1	1	1902	Eastport, Me.	Eastport, Me.
200056		Ga. y.	Sachem.	20	18	60.0	12.0	5.0	Yct.	2	2	1903	Long Island City, N. Y.	Greenport, N. Y.
200746		Ga. s.	Sachem.	14	11	50.0	15.0	3.5	Msc.	1	1	1904	Pocomoke City, Md.	Reedville, Va.
214991	LHBJ	Ga. y.	Sachem.	77	52	84.8	16.2	7.7	Yct.	4	180	1917	Port Clinton, Ohio.	Chicago, Ill.
201993		Ga. y.	Sachem II.	22	15	50.7	10.6	5.4	Yct.	3	3	1905	New York, N. Y.	New York, N. Y.
201876		Ga. s.	Sachuest.	14	13	35.8	12.0	4.8	Oys.	3	25	1903	Neponset, Mass.	Providence, R. I.
117221		Ga. s.	Sadell.	10	6	31.0	12.7	3.7	Frt.	2	2	1903	Key West, Fla.	Tampa, Fla.
116658		Ga. s.	Sadie.	8	6	35.8	10.2	3.2	Frt.	2	2	1895	Charleston, S. C.	Charleston, S. C.
206027		Ga. s.	Sadie.	9	6	32.0	11.7	4.0	Frt.	1	75	1908	Braintree, Mass.	Boston, Mass.
206304		Ga. s.	Sadie.	10	8	31.0	11.0	4.3	Tow.	1	35	1904	Cape May City, N. J.	New York, N. Y.
211607		Ga. s.	Sadie.	14	12	42.1	10.6	4.1	Pas.	1	40	1902	South Boston, Mass.	Vineyard Haven, Mass.
216017		Ga. s.	Sadie.	12	7	45.3	11.8	3.7	Frt.	2	20	1913	Achilles, Va.	Newport News, Va.
116254		Ga. s.	Sadie A.	6	5	35.0	12.5	2.7	Fsh.	1	1	1889	Patchogue, N. Y.	Patchogue, N. Y.
207872		Ga. s.	Sadie F.	7	6	25.0	9.1	3.0	Fsh.	2	12	1905	St. James, Mich.	Grand Haven, Mich.
210677		Ga. s.	Sadie G.	8	8	32.7	12.1	3.6	Frt.	2	15	1912	Charleston, S. C.	Charleston, S. C.
213187		Ga. s.	Sadie H.	9	9	49.4	8.4	3.2	Pas.	1	25	1915	Branson, Mo.	St. Louis, Mo.
212773		Ga. s.	Sadie K.	19	13	42.3	12.7	5.5	Fsh.	6	27	1914	Seattle, Wash.	Seattle, Wash.
116618		Ga. s.	Sadie M.	15	12	44.2	15.2	4.2	Oys.	2	16	1894	Patchogue, N. Y.	New York, N. Y.
116743		Ga. s.	Sadie E. Culver.	36	16	69.4	19.9	5.5	Fsh.	12	1	1896	White Haven, Md.	Beaufort, N. C.
207989		Ga. s.	Sadie F. Mildred.	14	8	53.2	14.3	3.6	Fsh.	2	10	1910	Battery Park, Va.	Newport News, Va.
117068		Ga. s.	Sadie M. Nunan.	73	36	81.6	21.4	9.2	Fsh.	9	60	1901	East Boothbay, Me.	Portland, Me.

1 Formerly ga. y. Jane IV.

2 Formerly ga. s. None Such.

3 Formerly st. s. Griffin.

4 Formerly ga. s. Hercules.

† Oil engine.

MERCHANT MOTOR VESSELS OF THE UNITED STATES—Continued.

Official No.	Signal letters.	Rig.	Name of vessel.	Gross tonnage.	Net tonnage.	Length.	Breadth.	Depth.	Service.	Crew.	Indicated horsepower.	When built.	Where built.	Home port (where permanent document issues).
						<i>Feet.</i>	<i>Feet.</i>	<i>Feet.</i>						
116448		Ga. s.	Sadie M. Parks.	13	7	54.0	14.0	3.8	Frt.	1		1891	St. Peters, Md.	Annapolis, Md.
214738		Ga. s.	Sadie R.	13	9	37.0	13.1	4.3	Frt.	1	50	1917	Brooklyn, N. Y.	New York, N. Y.
210836		Ga. s.	Safe and Sane.	13	9	33.5	12.5	3.6	Fsh.	1	24	1912	Tampa, Fla.	Tampa, Fla.
202972		Ga. s.	Safety.	13	8	42.7	12.5	5.2	Frt.	1		1906	East Machias, Me.	South West Harbor, Me.
218114		Ga. s.	SAGAMORE.	8	6	38.8	8.1	2.2	Msc.	1	40	1906	Buffalo, N. Y.	Buffalo, N. Y.
116581		Ga. s.	Sagitta.	8	7	34.6	14.3	3.6	Pas.	3		1893	Patchogue, N. Y.	Bridgeport, Conn.
208145		Ga. s.	Sagitta.	24	23	42.5	14.2	4.7	Fsh.	2	40	1910	Mariners Harbor, N. Y.	Tampa, Fla.
208179		Ga. y.	Sagitta.	25	17	84.3	10.2	4.6	Yct.	3	40	1910	New York, N. Y.	New York, N. Y.
218225		Ga. s.	Sago.	18	12	64.4	17.5	2.4	Pas.	2	36	1919	Fort Lauderdale, Fla.	Miami, Fla.
200810		Ga. s.	Sailor Boy.	9	6	37.0	12.5	3.0	Pas.	1	157	1903	Bay Center, Wash.	Seattle, Wash.
202317		Ga. s.	Saint.	11	10	41.0	7.8	4.9	Frt.	2		1905	Boston, Mass.	Fall River, Mass.
213283		Ga. s.	St. Agnes.	14	9	47.3	14.5	5.2	Frt.	2	35	1915	San Diego, Cal.	San Diego, Cal.
209820		Ga. s.	St. Anna.	27	18	48.0	14.0	5.7	Fsh.	7	50	1912	Seattle, Wash.	Seattle, Wash.
215727		Ga. s.	St. AVIT.	5	5	35.3	6.8	2.4	Pas.	1	12	1917	Cape Girardeau, Mo.	Memphis, Tenn.
116833		Ga. s.	St. Charles.	17	15	49.5	15.3	5.1	Frt.	1		1898	Atlantic City, N. J.	Beaufort, N. C.
116985		Ga. p.	St. Charles.	40	40	84.0	18.0	3.5	Oys.	4		1900	Allemands, La.	Morgan City, La.
205817		*Ga. p.	St. Charles.	21	12	66.2	15.5	3.1	Frt.	6		1908	do.	New Orleans, La.
213221		Ga. p.	St. Croix.	22	13	65.0	15.3	3.6	Pas.	2	80	1915	Oak Park, Minn.	St. Paul, Minn.
213346		*Ga. p.	St. Dennis.	14	12	60.4	15.4	2.0	Tow.	1	25	1915	Ravenswood, W. Va.	Pittsburgh, Pa.
117126		Ga. s.	St. Elias.	10	7	40.2	9.3	4.1	Pas.	1		1902	Tacoma, Wash.	San Francisco, Cal.
208569		Ga. s.	St. George.	18	12	41.0	12.6	4.6	Fsh.	7	20	1911	do.	Seattle, Wash.
210843		Ga. s.	St. George II.	26	18	46.5	14.2	5.7	Fsh.	7	35	1912	do.	Juneau, Alaska.
207315		Ga. s.	St. Helena.	14	10	50.4	12.2	2.7	Frt.	1	50	1910	Astoria, Oreg.	Astoria, Oreg.
214840		Ga. s.	St. Helena.	19	11	41.6	12.7	3.7	Frt.	3	65	1917	New Orleans, La.	New Orleans, La.
213789		Ga. s.	St. Ignace.	30	14	70.0	16.3	6.5	Frt.	1	32	1915	Pascagoula, Miss.	Tampa, Fla.
213251		Ga. s.	St. John.	32	21	49.8	14.1	6.3	Fsh.	7	40	1915	Dockton, Wash.	Tacoma, Wash.
207179		Ga. s.	St. John No. 1.	11	5	45.8	12.5	3.6	Oys.	3	25	1910	Harvey, La.	New Orleans, La.
203426		Ga. s.	St. Johns.	7	5	49.4	10.2	3.8	Pas.	1	20	1903	New York, N. Y.	Newport, R. I.
209332		Ga. s.	St. Johns.	10	9	39.0	10.0	3.0	Pas.	1	15	1905	Palatka, Fla.	Jacksonville, Fla.
211162		Ga. s.	St. Joseph.	22	15	43.6	13.9	5.3	Fsh.	6	20	1913	Gig Harbor, Wash.	Seattle, Wash.
208745		Ga. s.	St. Louis.	18	12	41.6	12.6	4.7	Fsh.	5	20	1911	Tacoma, Wash.	Port Townsend, Wash.
116733		Ga. s.	St. Margaret.	9	7	39.7	13.1	3.5	Oys.	1		1896	Morgan City, La.	Morgan City, La.
116551		Ga. p.	St. Mark.	10	10	32.4	12.0	6.2	Frt.	1		1893	Friendship, Me.	Eastport, Me.
202639		*Ga. p.	St. Martin.	11	8	47.0	13.4	2.0	Msc.	1		1905	Morgan City, La.	Morgan City, La.
210673		Ga. s.	St. Martin.	36	24	55.0	16.4	6.2	Fsh.	8	40	1912	Dockton, Wash.	Seattle, Wash.
218326		Ga. s.	St. Mary.	35	24	53.3	15.1	6.3	Fsh.	8	40	1919	Tacoma, Wash.	Tacoma, Wash.
214135		Ga. s.	St. Matthew B.	9	8	32.6	9.8	3.4	Pas.	1	25	1916	Jacksonville, Fla.	Jacksonville, Fla.
212989		Ga. s.	St. Michael.	19	13	41.0	12.4	5.5	Fsh.	1		1915	Seattle, Wash.	Seattle, Wash.
209684		Ga. s.	St. Nicholas.	26	18	52.4	15.5	6.1	Fsh.	3	50	1912	Dockton, Wash.	Juneau, Alaska.
211901		Ga. s.	St. Nicholas.	21	14	42.3	13.8	5.5	Fsh.	6	20	1914	Tacoma, Wash.	Seattle, Wash.
215250		Ga. s.	St. Nicholas.	35	24	50.4	15.4	6.9	Frt.	8	20	1917	do.	Astoria, Oreg.
217614		Ga. s.	St. Nicholas.	47	32	59.2	15.2	7.6	Fsh.	8	65	1919	Wilmington, Cal.	Los Angeles, Cal.
116907		Ga. s.	St. Olof.	34	23	60.2	16.6	6.0	Frt.	6		1899	Match Match, Wash.	Port Townsend, Wash.
116772		Ga. s.	St. Paul.	7	7	28.4	12.9	4.1	Msc.	3		1897	Bath, Me.	Newport, R. I.
211129		Ga. s.	St. Paul.	29	19	47.5	13.5	6.0	Fsh.	5	35	1913	Seattle, Wash.	Seattle, Wash.
211716		Ga. s.	St. Paul.	14	12	52.2	13.7	3.2	Frt.	2	16	1913	Shalote, N. C.	Wilmington, N. C.
209856		Ga. s.	St. Peter.	30	20	47.6	14.3	5.4	Fsh.	7	30	1912	Seattle, Wash.	Seattle, Wash.
215103		Ga. s.	St. Rocco.	24	20	44.1	13.5	6.7	Fsh.	3	30	1917	Tacoma, Wash.	Do.
203247		Ga. s.	Sakuntala.	17	17	36.0	14.3	6.2	Cod.	5	24	1906	Essington, Pa.	Vineyard Haven, Mass.
117120	KRQW	Ga. s.	Saladin.	137	89	108.0	25.3	11.2	Fsh.	19	100	1902	Essex, Mass.	Gloucester, Mass.
213645		Ga. s.	Saladin.	7	6	30.8	9.4	6.9	Frt.	1	15	(†)	do.	New York, N. Y.
208103		Ga. s.	Salem.	13	12	50.4	14.0	3.6	Pas.	1	100	1906	Camden, N. J.	Patchogue, N. Y.
207089		Ga. y.	Salfran.	73	63	77.0	17.0	3.1	Yct.	4	40	1909	Holly Hill, Fla.	New York, N. Y.
214783		Ga. s.	Sanna.	41	33	56.9	15.2	6.9	Fsh.	7	50	1917	Tacoma, Wash.	Seattle, Wash.
116202		Ga. s.	Sallie.	11	10	41.0	14.0	3.0	Frt.	2		1888	Norfolk, Va.	Norfolk, Va.
209066	KWVF	Ga. y.	Sallie.	17	16	44.6	11.0	4.2	Yct.	2	18	1901	Long Island City, N. Y.	New York, N. Y.
207813		Ga. s.	Sallie C.	11	7	42.3	11.5	3.7	Frt.	1		1907	San Francisco, Cal.	Eureka, Cal.
209638		*Ga. p.	Sally Belle.	5	5	31.5	7.0	2.0	Per.	2	6	1912	Long Island, Ala.	Mobile, Ala.
208394		Ga. s.	SALLY D.	27	13	48.0	16.0	4.9	Frt.	1	18	1911	Jacksonville, Fla.	Jacksonville, Fla.
212240		Ga. s.	Sally O.	13	11	36.0	13.3	3.2	Pas.	1		1914	Greenport, N. Y.	Greenport, N. Y.
116181		Ga. s.	Sallie L. Allender.	10	9	51.5	13.5	3.3	Frt.	1	6	1887	Cambridge, Md.	Wilmington, Del.
215321		Ga. s.	Salmon Bank.	18	15	42.6	13.3	5.3	Fsh.	8	20	1917	Seattle, Wash.	Seattle, Wash.
208185		Ga. s.	Salmon Bay.	14	9	39.9	12.0	4.4	Frt.	1	40	1909	do.	Ketchikan, Alaska.
208127		Ga. s.	Salmon Queen.	10	7	36.0	9.8	3.2	Fsh.	2	15	1910	Petersburg, Alaska.	Wrangell, Alaska.
201957		Ga. s.	Salmonero.	14	9	52.0	12.0	4.3	Frt.	1		1905	do.	Port Townsend, Wash.
205019		Ga. s.	Salmore.	30	20	63.6	13.8	5.7	Fsh.	2	65	1906	Tacoma, Wash.	Seattle, Wash.
216175		Ga. s.	Salt.	34	23	59.0	16.4	6.7	Frt.	2	60	1918	Terminal, Cal.	Seattle, Wash.
217806		Ga. s.	Salvor.	71	67	65.3	23.4	5.7	Frt.	5	75	1919	Tavernier, Fla.	Los Angeles, Cal.
116822		Ga. s.	Sam Adams.	13	13	43.5	12.0	4.4	Pas.	2		1896	Boston, Mass.	Miami, Fla.
216159		Ga. s.	Sam Burns.	50	46	72.3	20.1	3.0	Frt.	2	14	1918	Fopps Creek, Md.	Fortsmouth, N. H.
214140		*Ca. p.	Sam Hayes.	18	11	57.5	12.2	2.5	Tow.	2	40	1916	Caruthersville, Mo.	St. Louis, Mo.
216447		Ga. s.	Sammy Lane.	11	8	34.7	10.1	5.3	Fsh.	2	14	1918	Seattle, Wash.	Seattle, Wash.
213185		Ga. s.	Sammy Lane.	12	11	44.6	8.5	3.5	Pas.	1	18	1915	Branson, Mo.	St. Louis, Mo.
205979		Ga. s.	Sam Simple.	6	6	37.0	10.0	3.6	Frt.	1	8	1909	Harriet Bluff, Ga.	Miami, Fla.
213891		*Ca. p.	Sam W. Shelton.	11	7	49.3	9.1	2.0	Frt.	1	15	1915	Birchwood, Tenn.	Chatanooga, Tenn.

† Formerly st. s. Pyne Poynt.

† Formerly (a) Ga. s. Republic.
(b) Ga. y. Beach Comber.

† Unknown.

MERCHANT MOTOR VESSELS OF THE UNITED STATES—Continued.

Official No.	Signal letters.	Rig.	Name of vessel.	Gross tonnage.	Net tonnage.	Length.	Breadth.	Depth.	Service.	Crew.	Indicated horsepower.	When built.	Where built.	Home port (where permanent document issues).
						<i>Feet.</i>	<i>Feet.</i>	<i>Feet.</i>						
209791		Ga. s.	Sam and Priscilla.....	30	12	53.4	14.0	7.0	Fsh.	6	50	1912	East Boothbay, Me.....	Provincetown, Mass.
117237		Ga. s.	Samoa.....	31	29	48.6	17.8	5.6	Frt.	2	1901	Brooklyn, N. Y.....	Miami, Fla.
116818		Ga. s.	Samoset.....	10	9	27.0	13.7	4.0	Msc.	1	10	1898	Osterville, Mass.....	New Bedford, Mass.
209205		Ga. s.	Samoset.....	9	8	25.9	11.9	5.3	Pas.	1	12	1911	East Providence, R. I.....	Providence, R. I.
202762		*Ga. p.	Samson.....	9	7	45.0	10.0	2.0	Tow.	2	15	1906	Rochester, Pa.....	Pittsburgh, Pa.
205105		Ga. s.	Samson.....	14	9	45.5	10.7	4.9	Tow.	1	75	1907	Sacramento, Cal.....	San Francisco, Cal.
207267		Ga. s.	Samson.....	12	9	45.0	9.4	4.2	Pas.	1	50	1910	Bandon, Oreg.....	Marshfield, Oreg.
211168		Ga. s.	Samson.....	11	7	33.4	10.6	4.9	Fsh.	2	20	1913	Tacoma, Wash.....	Tacoma, Wash.
211915		Ga. s.	Samson.....	14	9	40.4	14.1	3.7	Frt.	1	24	1913	Fort Lauderdale, Fla.....	Miami, Fla.
208365		Ga. s.	Samson I.....	11	8	43.0	7.6	3.7	Msc.	1	24	1911	Wilmington, Cal.....	Los Angeles, Cal.
117081		Ga. s.	Samuel Chard.....	22	22	43.6	16.6	5.6	Oys.	3	1901	Greenwich, Conn.....	Bridgeport, Conn.
117236		Ga. s.	Samuel Fleet.....	10	9	33.2	14.0	4.0	Oys.	2	24	1903	Patchogue, N. Y.....	New York, N. Y.
211780		Ga. s.	Samuel Thomas.....	18	13	48.5	15.0	4.4	Frt.	2	13	1913	Elliot, Md.....	Crisfield, Md.
116513		Ga. s.	Samuel C. Bond.....	8	7	30.0	13.4	4.0	Frt.	1	1892	Bridgeport, Conn.....	Bridgeport, Conn.
115220		Ga. s.	Samuel C. Jacoby.....	28	11	57.0	19.9	5.0	Oys.	6	18	1872	Bridgeton, N. J.....	Philadelphia, Pa.
115215		Ga. s.	Samuel P. Billar.....	21	19	44.5	15.5	5.0	Tow.	3	1873	Northport, N. Y.....	New York, N. Y.
217526		Ga. s.	San Antonino.....	11	5	42.0	12.3	4.4	Fsh.	7	30	1917	San Diego, Cal.....	San Diego, Cal.
116143		Ga. s.	San Diego.....	81	34	89.5	18.8	7.5	Frt.	25	1887	San Francisco, Cal.....	San Francisco, Cal.
215273		Ga. s.	San Francisco.....	41	33	55.9	15.1	6.9	Fsh.	7	50	1917	Tacoma, Wash.....	Seattle, Wash.
116087		Ga. s.	San Jose.....	43	14	67.5	20.0	7.0	Pas.	3	1886	Benicia, Cal.....	Do.
210068		Ga. s.	San Juan.....	10	7	34.3	10.1	3.6	Pas.	1	12	1912	Tacoma, Wash.....	Tacoma, Wash.
210893		Ga. s.	San Juan II.....	41	28	58.3	13.9	6.4	Pas.	2	100	1913	Bellingham, Wash.....	Port Townsend, Wash.
215119		Ga. s.	San Juana.....	34	27	54.2	14.7	6.6	Fsh.	7	40	1917	Tacoma, Wash.....	Los Angeles, Cal.
213320		Ga. s.	San Marco.....	30	20	49.8	14.1	6.3	Fsh.	7	40	1915	Dockton, Wash.....	Tacoma, Wash.
204323		Ga. y.	San Toy II.....	35	29	69.7	13.4	6.5	Yct.	3	1907	New York, N. Y.....	New York, N. Y.
214983	KWFQ	Ga. s.	Sanco.....	15	10	40.0	11.8	5.0	Fsh.	7	20	1917	Shore Island, Wash.....	Seattle, Wash.
207748		Ga. s.	Sandman.....	28	19	49.0	14.0	6.5	Frt.	2	50	1910	Tacoma, Wash.....	Tacoma, Wash.
214697		*Ga. p.	Sandshell.....	24	24	46.2	11.0	1.8	Tow.	1	10	1916	Clarendon, Ark.....	St. Louis, Mo.
115888		Ga. s.	Sand Snipe.....	69	47	67.0	23.8	5.5	Frt.	4	1882	St. Michaels, Md.....	Wilmington, Del.
216369		*Ga. p.	Sandy.....	13	13	56.0	12.0	2.6	Tow.	2	32	1914	Frankfort, Ky.....	Louisville, Ky.
215741		*Ga. p.	Sandy Valley.....	19	12	64.2	14.7	2.4	Pas.	1	22	1917	Catlettsburg, Ky.....	Pittsburgh, Pa.
217345		Ga. s.	Sannak.....	9	6	36.2	10.4	4.1	Fsh.	8	35	1918	Tacoma, Wash.....	Seattle, Wash.
213671		Ga. s.	Sansgot.....	26	17	47.4	13.7	5.8	Fsh.	7	50	1915do.....	Astoria, Oreg.
116415		Ga. s.	Santa Barbara.....	12	11	36.0	13.0	5.0	Frt.	2	20	1891	San Francisco, Cal.....	San Diego, Cal.
213320	LHMP	Ga. s.	Santa Cristina.....	2,119	1,404	224.5	42.6	25.9	Frt.	27	640	1917	Aberdeen, Wash.....	New Orleans, La.
116569		Ga. s.	Santa Cruz.....	45	43	64.0	11.6	6.4	Msc.	2	1893	Benicia, Cal.....	San Francisco, Cal.
214922	LQVE	Ga. s.	Santa Elena.....	1,928	1,115	216.3	42.5	24.9	Frt.	26	640	1917	Hoquiam, Wash.....	New York, N. Y.
216005	LJRK	Ga. s.	Santa Flavia.....	2,113	1,424	225.6	43.4	25.8	Frt.	28	614	1918	Aberdeen, Wash.....	Do.
215320	LHMQ	Ga. s.	Santa Isabel.....	1,919	1,263	216.5	42.6	25.2	Frt.	26	640	1917	Hoquiam, Wash.....	Do.
117021		Ga. s.	Santa Rita.....	12	8	48.3	11.1	3.4	Pas.	1	30	1901	Astoria, Oreg.....	Juneau, Alaska.
216556	LCPB	Ga. y.	Santana.....	103	74	84.8	19.8	5.8	Yct.	5	140	1912	Boston, Mass.....	Boston, Mass.
116486	LQTS	Ga. s.	Santino.....	2,491	2,017	288.8	48.2	24.0	Frt.	8	700	1917	Aberdeen, Wash.....	New York, N. Y.
214850	LHMK	Ga. y.	Sarwan.....	2,119	174	107.6	26.0	15.1	Yct.	6	130	1917	Rosario, Wash.....	Seattle, Wash.
215267		Ga. y.	Seona.....	26	25	55.8	13.8	9.2	Yct.	3	15	1917	City Island, N. Y.....	New York, N. Y.
215025		Ga. s.	Sepho.....	11	7	32.0	10.1	4.0	Fsh.	6	12	1915	Poulsbo, Wash.....	Seattle, Wash.
116486		Ga. s.	Sepollo.....	6	5	29.5	10.7	5.0	Fsh.	2	1892	Bremen, Me.....	Portland, Me.
213123		Ga. y.	Sepphire.....	24	16	55.8	12.2	4.7	Yct.	2	90	1914	New York, N. Y.....	New York, N. Y.
23059		Ga. s.	Seppho.....	13	9	41.4	13.6	3.9	Pas.	1	1871	Brooklyn, N. Y.....	Do.
215141		Ga. s.	Sesquish.....	7	6	30.9	8.7	3.8	Fsh.	16	Boston, Mass.
214600	LJWM	*Ga. s.	Sara E. Turner.....	739	714	176.0	36.0	13.8	Frt.	10	200	1916	Westlake, La.....	New York, N. Y.
116953		Ga. s.	Sara H. Blaisdell.....	12	11	38.0	14.2	4.4	Msc.	1	1900	Sayville, N. Y.....	Patchogue, N. Y.
116157		Ga. s.	Sarah.....	14	5	35.0	14.5	5.4	Fsh.	4	24	1888	Gloucester, Mass.....	Gloucester, Mass.
204810		Ga. s.	Sarah.....	13	9	44.2	11.3	2.8	Pas.	1	1907	Seattle, Wash.....	Seattle, Wash.
206009		Ga. s.	Sarah.....	30	27	48.7	17.5	5.0	Frt.	4	60	1908	Tottenville, N. Y.....	New York, N. Y.
215244		Ga. s.	Sarah A.....	11	9	38.0	10.0	4.0	Fsh.	1	40	1916	Brinon, Wash.....	Seattle, Wash.
116950		Ga. s.	Sarah A.....	11	7	32.0	13.2	5.0	Fsh.	1	10	1900	Portland, Me.....	Portland, Me.
117182		Ga. s.	Sarah Ann.....	5	5	35.0	10.7	2.6	Frt.	1	1902	Beaufort, N. C.....	Beaufort, N. C.
117245		Ga. s.	Sarah B.....	14	9	39.0	13.4	4.1	Oys.	2	1903	Stratford, Conn.....	Bridgeport, Conn.
116237		Ga. s.	Sarah Blum.....	13	6	52.8	13.6	3.6	Oys.	1	1888	Crab Island, Md.....	Newport News, Va.
22003		Ga. s.	Sarah Brown.....	6	5	30.0	11.0	3.0	Frt.	1	1865	Norfolk, Va.....	Norfolk, Va.
116327		Ga. s.	Sarah E.....	12	11	36.3	14.4	3.8	Pas.	2	1890	Oak Island, N. Y.....	Perth Amboy, N. J.
115094		Ga. s.	Sarah Eldert.....	17	15	40.7	16.5	4.0	Oys.	2	25	1872	Keyport, N. J.....	New York, N. Y.
23745		Ga. s.	Sarah Elizabeth.....	8	6	37.7	12.1	3.5	Frt.	2	1869	City Island, N. Y.....	Perth Amboy, N. J.
116784		Ga. s.	Sarah Jane.....	8	5	35.0	12.4	3.4	Oys.	3	15	1897	Metompkin, Va.....	Cape Charles, Va.
116483		Ga. s.	Sarah McCume.....	12	10	40.0	15.5	3.8	Oys.	1	1892	Bayport, N. Y.....	New York, N. Y.
116071		Ga. s.	Sarah O'Neill.....	20	19	45.0	18.7	4.8	Pas.	2	1885	Islip, N. Y.....	Do.
22518		Ga. s.	Sarah Smith.....	7	6	27.3	11.7	4.6	Fsh.	3	1865	New Bedford, Mass.....	New Bedford, Mass.
212822		Ga. s.	Sarah Smith.....	6	6	29.9	11.2	3.0	Fsh.	1	7	1885	Patchogue, N. Y.....	Greenport, N. Y.
116615		Ga. s.	Sarah B. Chance.....	11	5	32.0	14.0	3.6	Frt.	3	1894	Leesburg, N. J.....	Philadelphia, Pa.
116620		Ga. s.	Sarah E. Vickers.....	53	50	65.7	22.2	6.3	Frt.	4	1894	Lankford, Md.....	Baltimore, Md.
116008		Ga. s.	Sarah F. Lawson.....	8	7	35.4	14.7	3.3	Frt.	1	1884	Barran Creek Springs, Md.....	Charleston, S. C.
115414		Ga. s.	Sarah F. Midyett.....	23	22	48.8	15.8	4.2	Frt.	2	1876	Cove Sound, N. C.....	Washington, N. C.

† Formerly ga. y. Columbine.

† Oil engine.

MERCHANT MOTOR VESSELS OF THE UNITED STATES—Continued.

Official No.	Signal letters.	Rig.	Name of vessel.	Gross tonnage.	Net tonnage.	Length.	Breadth.	Depth.	Service.	Crew.	Indicated horsepower.	When built.	Where built.	Home port (where permanent document issues).
116480		Ga. s.	Sarah M. Mulford	20	11	47.0	17.2	4.7	Oys.	6	1892	Bridgeton, N. J.	Philadelphia, Pa.
116961		Ga. s.	Sarah M. Rooks	12	9	52.0	15.5	3.5	Frt.	3	1900	Pocomoke City, Md.	Newport News, Va.
202790	KVFF	Ga. y.	Saramar	72	65	70.4	18.4	7.2	Yct.	5	1906	New York, N. Y.	New York, N. Y.
215113		Ga. s.	Sardinia	15	8	49.8	10.3	4.7	Fsh.	2	1917	South Portland, Me.	Portland, Me.
212362		Ga. y.	Sargasso	20	15	60.0	16.0	3.0	Pas.	1	1910	Plaquemine, La.	St. Louis, Mo.
210270		Ga. y.	Sarnette	16	11	46.7	12.0	4.5	Yct.	1	1912	Belfast, Me.	Houston, Tex.
215020		Ga. p.	Saskatchewan	35	22	70.6	19.0	3.6	Msc.	2	1917	Mondak, Mont.	Great Falls, Mont.
116905		Ga. s.	Sasie B.	18	13	46.3	16.6	7.2	Frt.	2	1899	Eastport, Me.	Eastport, Me.
203533		Ga. s.	Satan	14	11	35.6	15.8	4.2	Frt.	1	1906	Charleston, S. C.	Charleston, S. C.
213993		Ga. s.	Satellite	25	14	54.6	14.1	6.6	Frt.	2	1916	East Boothbay, Me.	Boston, Mass.
215314		Ga. y.	Satie A.	17	11	46.6	10.3	5.0	Yct.	1	280	1917	Neponset, Mass.	New Bedford, Mass.
208936		Ga. s.	Satilla	33	22	55.6	13.2	3.9	Frt.	2	1909	Jacksonville, Fla.	Jacksonville, Fla.
115795		Ga. s.	Saunterer	7	6	30.8	13.6	3.2	Frt.	1	1881	Patchogue, N. Y.	Greenport, N. Y.
117061		Ga. s.	Savalo	45	40	58.0	17.2	5.6	Frt.	2	1901	Tottenville, N. Y.	New Haven, Conn.
117155		Ga. y.	Savanilla	18	16	49.0	12.3	3.6	Yct.	2	1902	Astoria, N. Y.	New York, N. Y.
203104	KVJN	Ga. y.	SAVARONA	115	102	87.2	23.0	12.2	Yct.	14	100	1906	Boston, Mass.	Do.
116731		Ga. s.	Savoy	11	10	39.8	15.4	5.6	Frt.	2	1896	Bridgeton, Conn.	Bridgeton, Conn.
205189		Ga. s.	Saxman	8	5	33.0	9.4	2.9	Fsh.	1	1908	Ketchikan, Alaska	Ketchikan, Alaska
216640		Ga. s.	Sayonara	12	7	43.2	9.0	4.5	Frt.	1	1895	New Haven, Conn.	New York, N. Y.
216644		Ga. y.	Sayonara	20	13	38.2	12.3	8.1	Yct.	2	1918	Everett, Wash.	Seattle, Wash.
214186		Ga. y.	Sayonara II	46	25	71.2	14.1	5.7	Yct.	4	240	1916	Boston, Mass.	New York, N. Y.
204469		Ga. y.	Sayona II	25	23	59.8	12.8	5.4	Yct.	2	1907	Osterville, Mass.	Oswego, N. Y.
214139		Ga. s.	Say When	9	7	30.5	7.4	3.6	Pas.	1	1916	Houston Heights, Tex.	Galveston, Tex.
200906		Ga. s.	Scamp	11	7	42.3	12.6	5.4	Tow.	1	1904	Newport, R. I.	New York, N. Y.
204839		Ga. s.	Scandal	19	9	50.0	11.5	5.0	Tow.	1	1906	Oakland, Cal.	Los Angeles, Cal.
211919		Ga. s.	Scandia	116	79	90.8	19.8	9.3	Fsh.	14	140	1914	Seattle, Wash.	Seattle, Wash.
216558		Ga. s.	Scandia II	21	14	51.1	13.8	5.1	Fsh.	4	1918	Wilmington, Cal.	Los Angeles, Cal.
215760		Ga. s.	Scandinavia II	8	6	32.6	9.6	4.5	Frt.	2	1917	Camden, N. J.	New York, N. Y.
204765		Ga. y.	Scantic	35	23	67.8	13.0	8.0	Yct.	2	1907	Baltimore, Md.	New Haven, Conn.
204116		Ga. s.	Scenic	7	5	26.3	8.4	2.9	Pas.	1	1907	Ballard, Wash.	Seattle, Wash.
115375		Ga. s.	Schemer	14	12	44.0	14.6	4.0	Msc.	1	1871	Jersey City, N. J.	New York, N. Y.
216937		Ga. s.	Scorpion	8	6	33.0	10.5	3.7	Fsh.	1	1918	Portland, Ore.	Portland, Ore.
214238		Ga. y.	Scoter	21	10	51.0	11.1	5.5	Yct.	2	300	1916	Neponset, Mass.	Salem, Mass.
203178	KVLM	Ga. y.	Scotia	62	58	66.7	20.2	9.2	Yct.	6	1906	New York, N. Y.	New York, N. Y.
209683	LCHQ	Ga. y.	Scotian	68	40	83.5	15.3	9.0	Yct.	4	1912	West Mystic, Conn.	Do.
209045		Ga. s.	Scout	7	6	29.8	9.8	3.6	Fsh.	1	1911	Ketchikan, Alaska	Ketchikan, Alaska
211711		Ga. s.	Scout	23	16	55.4	15.4	4.5	Tow.	1	1913	Sacramento, Cal.	San Francisco, Cal.
212082		Ga. s.	Scout	7	5	34.7	9.0	3.0	Frt.	1	1911	Bellingham, Wash.	Seattle, Wash.
212722		Ga. s.	Scout	14	9	45.0	12.5	4.0	Pas.	1	1914	San Diego, Cal.	San Diego, Cal.
213597		Ga. s.	Scout	13	6	39.6	11.2	3.6	Fsh.	2	1914	Deltaville, Va.	Newport News, Va.
215174		Ga. s.	Scout	11	9	36.7	11.2	4.6	Fsh.	1	1917	Everett, Wash.	Seattle, Wash.
23844		Ga. s.	Scud	13	8	40.4	13.0	5.0	Fsh.	3	1870	Bath, Me.	Gloucester, Mass.
117065		Ga. y.	Sculpin II	16	13	42.9	13.3	5.2	Yct.	2	1901	Shooters Island, N. Y.	New York, N. Y.
212535		Ga. y.	Scurry	55	51	56.0	16.6	3.0	Yct.	3	1914	Marco, Fla.	Philadelphia, Pa.
214608		Ga. s.	Sea	8	6	32.6	8.4	4.0	Fsh.	4	1916	Port Madison, Wash.	Seattle, Wash.
209943		Ga. y.	Seabee	56	49	54.0	15.6	6.6	Yct.	5	1911	Port Chester, N. Y.	Chicago, Ill.
205246		Ga. s.	Seabird	12	11	30.7	11.8	4.3	Fsh.	1	1908	Osterville, Mass.	New Bedford, Mass.
206355		Ga. s.	Seabird	18	14	36.2	13.0	4.7	Fsh.	2	1909	Dockton, Wash.	Ketchikan, Alaska
115855		Ga. s.	Sea Bird	7	7	29.6	12.0	3.0	Frt.	1	1882	Matagorda, Tex.	Galveston, Tex.
116885		Ga. y.	Seabird	16	14	34.0	12.8	2.8	Yct.	2	1899	East Fowl River, Ala.	New Orleans, La.
117164		Ga. s.	Sea Bird	18	12	44.3	15.9	4.4	Fsh.	2	1902	Key West, Fla.	Miami, Fla.
209807		Ga. s.	Sea Bird	6	6	28.0	9.2	3.5	Pas.	2	1912	Sturgeon Bay, Wis.	Milwaukee, Wis.
217907		Ga. s.	Sea Bird	8	7	35.5	11.2	3.5	Pas.	1	1914	Brooklyn, N. Y.	New York, N. Y.
201772		Ga. s.	Seaboy	13	10	41.6	11.0	4.5	Msc.	3	1904	Jersey City, N. J.	Do.
202076		Ga. s.	Sea Boy	17	12	34.0	11.1	4.5	Fsh.	1	1905	Ballard, Wash.	Ketchikan, Alaska
218069		Ga. s.	Sea Boy	6	5	30.5	8.3	3.8	Fsh.	1	1918	Port Angeles, Wash.	Seattle, Wash.
207632		Ga. s.	Seabreeze	14	13	45.0	11.4	2.4	Pas.	1	1910	Seabreeze, Fla.	St. Augustine, Fla.
206547		Ga. s.	Sea Breeze	13	11	55.8	8.7	4.1	Pas.	2	1907	Irondequoit, N. Y.	Rochester, N. Y.
208172		Ga. s.	Sea Breeze	9	6	35.0	9.2	4.0	Fsh.	1	1909	Seattle, Wash.	Seattle, Wash.
116365		Ga. s.	Seabright	6	6	24.8	9.6	5.2	Frt.	1	1889	Deer Isle, Me.	Ellsworth, Me.
208802		Ga. s.	Seabright	5	5	28.6	11.5	3.5	Pas.	1	1891	Atlantic City, N. J.	Somers Point, N. J.
77219		Ga. s.	Sea Coast	44	33	69.3	19.6	6.2	Frt.	2	1896	Patchogue, N. Y.	Port Arthur, Tex.
120773		Ga. s.	Sea Comb	12	10	38.0	13.4	4.9	Pas.	1	1889	Brooklyn, N. Y.	New York, N. Y.
207354	LBKM	Ga. y.	Sea Duck	53	28	77.0	14.5	7.0	Yct.	4	1910	South Boston, Mass.	Do.
210019		Ga. s.	Seafarer	11	9	35.4	10.5	5.7	Fsh.	6	1912	Mobile, Ala.	Pensacola, Fla.
214197		Ga. s.	Seafarer	27	16	59.6	13.0	5.2	Pas.	2	1916	Long Beach, Cal.	Los Angeles, Cal.
216515		Ga. y.	Seafarer II	27	15	54.1	12.0	6.1	Yct.	2	1918	Boston, Mass.	Boston, Mass.
116553		Ga. s.	Sea Foam	15	10	43.7	11.0	4.7	Fsh.	1	1893	Iiwaco, Wash.	Seattle, Wash.
201511		Ga. y.	Seafoam	46	21	64.4	14.3	5.4	Yct.	4	1904	Duluth, Minn.	Tampa, Fla.
212178		Ga. s.	Seafoam	15	10	45.0	12.0	3.5	Pas.	1	1910	Millville, Fla.	Mobile, Ala.

1 Formerly ga. y. Topas V.
 2 Formerly ga. y. Tip Top.
 3 Formerly ga. y. Crusoe.
 4 Formerly ga. y. {a Blaginda.
 {b Msc.

5 Formerly ga. y. {a The Gray Fox.
 {b Elver III.
 {c Appy Yee.
 6 Formerly ga. y. {a Editha.
 {b Clorita.

7 Formerly ga. s. Jessie R.
 8 Formerly ga. s. Fred Black.
 † Oil engine.

MERCHANT MOTOR VESSELS OF THE UNITED STATES—Continued.

Official No.	Signal letters.	Rig.	Name of vessel.	Gross tonnage.	Net tonnage.	Length.	Breadth.	Depth.	Service.	Crew.	Indicated horsepower.	When built.	Where built.	Home port (where permanent document issues).	
116369		Ga. s.	Sea Foam	7	7	26.6	10.8	5.6	Fsh.	2	1890	Bremen, Me.	Portland, Me.	
212418		Ga. s.	Sea Foam	15	7	49.6	13.4	4.6	Fsh.	1	22	Prosper, Ore.	Newport, Oreg.	
218415		Ga. s.	Sea Foam	8	5	29.1	10.0	4.6	Fsh.	2	16	Westport, Wash.	Seattle, Wash.	
116662		Ga. s.	Sea Fox	5	5	25.0	11.5	3.3	Frt.	1	12	Monument Beach, Mass.	Vineyard Haven, Mass.	
116796		Ga. s.	Sea Gull	14	12	48.2	13.0	4.0	Fsh.	4	1897	Stratford, Conn.	Greenport, N. Y.	
116814		Ga. s.	Sea Gull	13	9	49.9	11.9	4.0	Pas.	1	1898	Brooklyn, N. Y.	Patchogue, N. Y.	
117139		Ga. s.	Sea Gull	7	6	26.6	12.4	4.1	Fsh.	1	12	Osterville, Mass.	New London, Conn.	
206825		Ga. s.	Sea Gull	7	6	25.0	8.6	2.6	Fsh.	3	12	St. Joseph, Mich.	Grand Haven, Mich.	
206317	LBDC	Ga. y.	Sea Gull	26	20	58.2	12.4	5.4	Yct.	1	1909	Greenport, N. Y.	Philadelphia, Pa.	
206507		Ga. s.	Sea Gull	13	9	31.2	9.3	4.0	Fsh.	4	16	Two Rivers, Wis.	Milwaukee, Wis.	
206550		Ga. s.	Sea Gull	19	13	37.8	10.5	4.3	Fsh.	1	20	Seattle, Wash.	Seattle, Wash.	
208976		Ga. s.	Sea Gull	9	8	28.6	9.0	3.0	Fsh.	2	10	Manitowoc, Wis.	Milwaukee, Wis.	
210828		Ga. s.	Sea Gull	9	7	33.0	10.5	3.3	Fsh.	1	12	Ketchikan, Alaska	Ketchikan, Alaska.	
214577		Ga. s.	Sea Gull	14	13	39.1	11.0	2.5	Frt.	2	12	Middleburg, Fla.	Savannah, Ga.	
214786		Ga. s.	Seagull	31	24	52.3	14.3	6.3	Fsh.	7	40	Tacoma, Wash.	Astoria, Oreg.	
214905		Ga. s.	Sea Gull	8	7	34.2	7.9	4.0	Pas.	1	20	Seattle, Wash.	Seattle, Wash.	
215736		Ga. s.	Sea Gull	13	9	44.5	10.6	3.9	Pas.	1	15	Baltimore, Md.	Baltimore, Md.	
215960		Ga. s.	Sea Gull	15	13	47.2	11.4	3.9	Pas.	1	35	Daytona, Fla.	St. Augustine, Fla.	
218261		Ga. s.	Sea Gull	7	6	31.0	9.6	3.9	Fsh.	1	5	Hoonah, Alaska.	Juneau, Alaska.	
218368		Ga. s.	Sea Gull	12	8	35.2	11.0	3.6	Fsh.	2	16	Chichagof, Alaska.	Do.	
208977		Ga. s.	Sea Gull II	8	8	29.1	8.9	3.6	Fsh.	2	10	Sturgeon Bay, Wis.	Milwaukee, Wis.	
200769		Ga. s.	Sea Horse	5	5	37.5	8.6	3.2	Pas.	1	1904	Seattle, Wash.	Seattle, Wash.
211975		Ga. s.	Seaketch	26	18	47.0	14.0	5.8	Fsh.	6	35	Tacoma, Wash.	Sulzer, Alaska.	
207170		Ga. s.	Sea King	14	10	39.4	11.8	3.8	Fsh.	2	30	Seattle, Wash.	Seattle, Wash.	
209751		Ga. s.	Seakist	32	27	55.0	14.3	5.1	Pas.	2	80	Astoria, Oreg.	Do.	
115059		Ga. s.	Sea Lark	8	7	26.6	11.4	3.4	Frt.	2	1872	Patchogue, N. Y.	Greenport, N. Y.
201178		Ga. s.	Sea Lion	8	8	30.0	9.3	3.3	Tow.	1	1904	Aberdeen, Wash.	Tacoma, Wash.
205093		Ga. s.	Sea Lion	14	9	39.0	12.9	4.2	Fsh.	4	16	Seattle, Wash.	Ketchikan, Alaska.	
206885		Ga. s.	Sea Lion	13	9	44.0	11.1	4.8	Fsh.	6	20	Poulsbo, Wash.	Seattle, Wash.	
214309		Ga. s.	Sea Lion	15	10	47.0	13.0	3.8	Pas.	1	24	Anchorage, Alaska.	Cordova, Alaska.	
216502		Ga. s.	Sea Lion	8	6	30.3	9.6	4.4	Fsh.	1	9	Richardson, Wash.	Do.	
208827		Ga. s.	Sea Lion II	18	12	43.8	12.5	5.0	Fsh.	5	20	Poulsbo, Wash.	Seattle, Wash.	
214102		Ga. y.	Seamald	11	26	49.7	16.4	7.0	Yct.	2	35	New York, N. Y.	New York, N. Y.	
218315		Ga. s.	Seapp	16	11	43.3	9.9	5.8	Fsh.	2	45	Gig Harbor, Wash.	Tacoma, Wash.	
206687		Ga. y.	Sea Otter	21	16	47.8	10.0	4.7	Yct.	1	55	Portland, Oreg.	Portland, Oreg.	
210290		Ga. s.	Sea Otter	7	7	30.1	9.3	4.0	Frt.	1	12	Hoquiam, Wash.	Seattle, Wash.	
212159		Ga. s.	Sea Otter	7	5	27.6	9.1	4.6	Fsh.	1	10	Stanwood, Wash.	Juneau, Alaska.	
117161		Ga. s.	Sea Pigeon	13	10	41.7	12.6	4.2	Pas.	1	1902	Oceanus, N. Y.	New York, N. Y.
214821		Ga. s.	Sea Products Co. No. 5	69	55	65.0	24.6	5.6	Msc.	2	85	Long Beach, Cal.	Los Angeles, Cal.	
116760		Ga. s.	Sea Queen	15	11	47.0	16.0	3.7	Fsh.	2	1897	New Gretna, N. J.	Philadelphia, Pa.
207069		Ga. s.	Sea Queen	9	8	26.2	9.1	3.0	Fsh.	1	10	Manistee, Mich.	Grand Haven, Mich.	
207274		Ga. s.	Sea Queen	14	8	34.9	14.4	4.3	Fsh.	3	24	Friendship, Me.	Vineyard Haven, Mass.	
209759		Ga. s.	Sea Queen	10	7	36.4	9.0	3.9	Pas.	1	20	Balboa, Cal.	Los Angeles, Cal.	
214239		Ga. s.	Sea Queen	11	10	45.0	12.0	3.7	Pas.	1	30	New Rochelle, N. Y.	Patchogue, N. Y.	
202002		Ga. s.	Sea Robin	8	8	35.2	11.4	4.0	Fsh.	1	16	Osterville, Mass.	New Bedford, Mass.	
213376		Ga. s.	Sea Rose	7	6	29.6	7.8	2.8	Fsh.	1	12	Seattle, Wash.	Seattle, Wash.	
215854		Ga. s.	Sea Rover	11	8	32.0	10.1	4.2	Frt.	1	25	Hoquiam, Wash.	Do.	
151578	LGWV	Ga. y.	Sea Scamp	18	15	42.5	14.2	5.6	Yct.	3	1908	Baltimore, Md.	New York, N. Y.
212047		Ga. y.	Sea Toy	16	11	45.4	10.9	5.5	Yct.	3	48	Pittsburgh, Pa.	Pittsburgh, Pa.	
216080		Ga. s.	Sea Toy	8	7	31.2	10.8	3.8	Frt.	2	18	Corona, L. I., N. Y.	New York, N. Y.	
116815		Ga. s.	Sea Witch	13	10	49.9	11.9	4.0	Frt.	1	1898	Brooklyn, N. Y.	Patchogue, N. Y.
206123		Ga. s.	Sea Wolf	11	10	41.5	13.6	4.1	Frt.	4	30	Seattle, Wash.	Nome, Alaska.	
211631		Ga. y.	Sea Wolf	25	17	47.4	12.3	6.1	Yct.	1	45	Raymond, Wash.	Seattle, Wash.	
211972		Ga. s.	Sea Wolf	14	11	30.5	14.0	4.2	Pas.	1	24	Camden, N. J.	Philadelphia, Pa.	
212264		Ga. s.	Sea Wolf	9	6	36.9	11.8	4.3	Pas.	1	30	Sausalito, Cal.	Los Angeles, Cal.	
217097		Ga. s.	Sea Wolf	9	6	34.7	8.8	3.9	Fsh.	1	1918	Seattle, Wash.	Tacoma, Wash.
208279		Ga. s.	Seal	7	5	32.7	9.6	2.4	Frt.	1	24	Astoria, Oreg.	Astoria, Oreg.	
208504		Ga. s.	Seal	9	6	28.8	8.5	3.6	Tow.	1	30	San Pedro, Cal.	Los Angeles, Cal.	
211289		Ga. s.	Seal	43	29	58.0	13.2	6.8	Fsh.	6	50	Seattle, Wash.	Seattle, Wash.	
214591	LGNM	Ga. y.	Seal	12	11	35.7	10.6	5.6	Yct.	1	20	Monument Beach, Mass.	Marblehead, Mass.	
209210		Ga. s.	Sealshipt No. 38	17	12	39.0	18.0	4.4	Oys.	3	1911	Northport, N. Y.	Greenport, N. Y.
212051		Ga. s.	Searchlight	8	6	36.2	7.4	2.9	Fsh.	1	20	Seattle, Wash.	Seattle, Wash.	
211772		Ga. s.	Seattle	81	55	77.0	18.8	9.0	Fsh.	15	110do.....	Do.	
212993		Ga. s.	Seattle	21	16	44.4	13.2	5.6	Fsh.	7	25do.....	Ketchikan, Alaska.	
207636		Ga. s.	Sebasco	15	6	47.1	12.4	3.6	Frt.	2	25	Waldoboro, Me.	Portland, Me.	
116018		Ga. s.	Sedonia	9	9	45.0	10.0	3.2	Frt.	1	1884	Somerset County, Md.	Baltimore, Md.
117201		Ga. s.	Sedro	12	8	33.8	11.0	3.5	Pas.	1	1900	Port Gamble, Wash.	Seattle, Wash.
208342		Ga. s.	See-Am	11	7	47.5	11.8	4.0	Pas.	1	20	Coupeville, Wash.	Port Townsend, Wash.	
216736		Ga. s.	See and See	8	6	37.5	10.4	4.4	Msc.	1	32	Long Island City, N. Y.	New York, N. Y.	
203464		Ga. y.	Segochet	35	6	57.6	13.1	6.9	Yct.	1	1908	Thomaston, Me.	San Juan, P. R.
213190		Ga. s.	Selca	26	18	45.6	13.6	5.9	Fsh.	5	30	Tacoma, Wash.	Seattle, Wash.	
57783		Ga. s.	Selina	6	6	29.0	12.0	2.8	Fsh.	1	12	1876	Moriches, N. Y.	Patchogue, N. Y.
210720		Ga. s.	Selina	12	6	40.0	10.0	4.4	Oys.	2	7	1912	Carters Creek, Va.	Norfolk, Va.

1 Formerly ga. y. Heather.

2 Formerly ga. s. Wilson.

3 Formerly ga. y. Dione.

4 Formerly ga. s. Kate Mirkovich.

MERCHANT MOTOR VESSELS OF THE UNITED STATES—Continued.

Class and No.	Hull class.	Reg.	Name of vessel.	Gross tonnage.	Net tonnage.	Length.	Breadth.	Depth.	Service.	Crew.	Indicated horsepower.	When built.	Where built.	Home port (where permanent document issues).
11003		Ga. s.	Selma	29	19	50.0	14.0	7.0	Fsh.	2	1893	Victoria, B. C.	Seattle, Wash.	
20760		Ga. y.	Selma	20	19	45.0	12.0	6.3	Yct.	1	50	1910	Poughkeepsie, N. Y.	Fall River, Mass.
20000		Ga. s.	Selmelede	8	8	31.2	8.9	4.8	Frt.	1	12	1908	Marblehead, Mass.	Marblehead, Mass.
20000		Ga. s.	Selma	31	29	54.3	16.8	5.3	Pas.	2	1	1903	Toms River, N. J.	New York, N. Y.
21180		Ga. s.	Semidi	38	17	55.2	16.7	7.8	Fsh.	3	85	1917	Astoria, Ore.	Astoria, Ore.
11300		Ga. s.	Seminole	10	10	36.6	12.5	4.2	Pas.	1	40	1884	Hyannis, Mass.	Fall River, Mass.
20490		Ga. s.	Seminole	9	8	65.6	11.8	2.0	Pas.	1	50	1907	Holly Hill, Fla.	St. Augustine, Fla.
20801		Ga. y.	Seminole	16	15	40.0	11.5	5.0	Yct.	2	45	1904	Jersey City, N. J.	New York, N. Y.
21401		Ga. y.	Seminole Queen	47	39	61.5	16.3	3.6	Yct.	2	16	1916	St. Augustine, Fla.	Miami, Fla.
20204		Ga. y.	Semkahl	19	13	44.2	10.1	4.3	Yct.	1	1	1905	New Rochelle, N. Y.	New York, N. Y.
208710	LRWF	Ga. y.	Senator	19	13	48.1	10.5	5.4	Yct.	1	30	1911	Boston, Mass.	Boston, Mass.
20833		Ga. s.	Senator	41	11	58.0	16.4	7.4	Fsh.	10	50	1911	Seattle, Wash.	Seattle, Wash.
21209		Ga. s.	Senator	24	16	41.1	13.9	6.2	Fsh.	8	25	1914	do.	do.
117035	KQTF	Ga. y.	Seneca	65	61	81.8	20.4	9.7	Yct.	10	40	1901	Brooklyn, N. Y.	Boston, Mass.
117058		Ga. y.	Seneca	16	11	35.0	12.0	5.3	Yct.	1	1	1901	Newport News, Va.	Philadelphia, Pa.
20823		Ga. s.	Seneca	11	10	32.4	9.3	3.5	Frt.	1	16	1910	Milwaukee, Wis.	Milwaukee, Wis.
118791		Ga. s.	Senora Brown	10	9	39.0	14.0	2.0	Frt.	2	2	1881	Portsmouth, Va.	Norfolk, Va.
20808		Ga. s.	Sentinel	10	7	40.4	10.8	4.4	Pas.	1	50	1903	Oakland, Cal.	San Francisco, Cal.
20817		Ga. y.	Seome	41	29	64.4	14.6	4.6	Yct.	2	40	1909	Detroit, Mich.	Detroit, Mich.
212698		Ga. s.	September Morn.	10	7	37.8	9.4	2.5	Pas.	1	22	1915	Stillwater, Minn.	St. Paul, Minn.
210603		Ga. s.	Sorelda	10	7	32.0	9.8	3.8	Frt.	1	12	1912	Austin, Wash.	Seattle, Wash.
210126		Ga. y.	Serenity	17	13	43.0	9.4	7.3	Yct.	1	35	1912	Salisbury, Md.	Philadelphia, Pa.
118064		Ga. s.	Sergeant	7	7	32.8	14.0	3.4	Pas.	2	2	1870	Islip, N. Y.	New York, N. Y.
211803		Ga. s.	Service	14	13	36.0	13.0	4.0	Frt.	2	12	1913	St. Ignace, Mich.	Grand Haven, Mich.
215803		Ga. s.	Service	33	21	59.2	14.6	5.7	Fsh.	10	60	1917	Eden, Fla.	Miami, Fla.
215049		Ga. s.	Service	6	6	43.5	9.3	2.7	Frt.	2	40	1917	Johnsonville, Tenn.	Nashville, Tenn.
208012		Ga. s.	Setrocana	38	25	50.0	16.0	5.6	Fsh.	3	100	1911	Anacortes, Wash.	Seattle, Wash.
20804		Ga. s.	Sevang	25	17	49.2	17.3	4.5	Frt.	2	25	1908	Salisbury, Md.	Wilmington, Del.
20802		Ga. s.	Seven Bells	12	8	40.2	15.0	4.4	Frt.	1	1	1871	San Francisco, Cal.	San Francisco, Cal.
211350		Ga. s.	Seven Bros.	14	9	34.0	11.5	3.6	Fsh.	6	12	1913	Seattle, Wash.	Seattle, Wash.
207755		Ga. s.	Seven Brothers	13	11	40.3	11.4	4.1	Fsh.	6	20	1909	Sea Bright, N. J.	Perth Amboy, N. J.
117191		Ga. s.	Seven Marys	24	21	64.0	16.0	4.0	Fsh.	12	1	1902	Salisbury, Md.	Beaufort, N. C.
218341		Ga. p.	Seven Mile Ferry	24	15	60.0	17.5	2.0	Fer.	1	10	1918	Clarksville, Tenn.	Nashville, Tenn.
207463		Ga. s.	Sewanhaka	24	14	53.5	18.0	6.3	Fsh.	2	2	1910	Lubeck, Me.	Eastport, Me.
210939		Ga. s.	Seymour	65	44	65.8	18.0	8.9	Fsh.	15	90	1913	Tacoma, Wash.	Tacoma, Wash.
215992		Ga. s.	Seymour	7	6	30.4	8.6	4.1	Fsh.	2	40	1918	Seattle, Wash.	Seattle, Wash.
208347	KVQG	Ga. y.	Shada	66	42	84.8	15.4	7.0	Yct.	5	100	1908	Boston, Mass.	Boothbay, Me.
214010	LFWG	Ga. s.	Shadow	23	22	46.0	12.4	6.7	Yct.	2	40	1916	Bristol, R. I.	New York, N. Y.
207424		Ga. s.	Shakan	35	24	59.8	16.5	5.3	Fsh.	2	75	1910	Anacortes, Wash.	Seattle, Wash.
208680		Ga. s.	Shallotte	14	13	49.0	12.6	3.8	Frt.	2	1	1911	Shallotte, N. C.	Wilmington, N. C.
118790		Ga. s.	Shamrock	37	35	59.6	20.4	5.2	Frt.	2	1	1881	Somerset County, Md.	Newport News, Va.
116151		Ga. s.	Shamrock	48	37	68.4	20.1	7.4	Pas.	5	1	1887	Brooklyn, N. Y.	New York, N. Y.
116927		Ga. s.	Shamrock	12	7	49.6	13.7	3.0	Frt.	1	10	1899	Davis, N. C.	Beaufort, N. C.
116957		Ga. s.	Shamrock	32	21	56.2	16.3	6.9	Fsh.	5	1	1900	Ballard, Wash.	Seattle, Wash.
117255		Ga. s.	Shamrock	9	7	34.3	13.2	5.9	Frt.	1	1	1903	Eastport, Me.	Eastport, Me.
202678		Ga. s.	Shamrock	9	6	37.7	12.0	4.6	Frt.	2	1	1905	Winthrop, N. C.	Washington, N. C.
202693		Ga. p.	Shamrock	12	12	59.3	13.3	2.7	Tow.	1	1	1906	Higginsport, Ohio.	Pittsburgh, Pa.
205201		Ga. s.	Shamrock	8	6	35.6	7.8	3.6	Pas.	1	12	1908	Marshfield, Ore.	Marshfield, Ore.
207068		Ga. p.	Shamrock	11	8	46.6	11.4	3.2	Frt.	3	22	1909	Cut Off, La.	New Orleans, La.
209678		Ga. s.	Shamrock	13	9	38.5	11.9	4.6	Frt.	2	27	1912	Tacoma, Wash.	Cordova, Alaska.
211617		Ga. s.	Shamrock	14	13	54.0	14.0	4.3	Msc.	2	20	1913	Supply, N. C.	Wilmington, N. C.
213220		Ga. s.	Shamrock	15	12	34.6	11.0	3.0	Pas.	2	20	1911	Joliet, Ill.	Chicago, Ill.
217509		Ga. s.	Shamrock II	10	7	34.4	8.0	3.0	Pas.	2	24	1918	Cloverport, Ky.	Louisville, Ky.
213949		Ga. s.	Shamrock III	19	13	44.4	12.3	5.5	Fsh.	3	45	1916	Tacoma, Wash.	Seattle, Wash.
215030		Ga. s.	Shamrock III	39	28	55.9	15.5	7.1	Fsh.	7	20	1917	do.	do.
211148		Ga. s.	Shannon	19	18	50.1	14.1	3.9	Frt.	1	14	1913	Laban, Va.	Norfolk, Va.
208546		Ga. y.	Shark	18	15	52.4	10.8	5.0	Yct.	1	40	1911	Salisbury, Md.	Wilmington, Del.
217826		Ga. s.	Shark	6	5	24.0	8.4	2.9	Fsh.	2	15	1916	Kewaunee, Wis.	Milwaukee, Wis.
208337		Ga. p.	Sharp Shooter	11	7	46.4	12.7	2.2	Frt.	1	1	1904	Delks Bluff, Fla.	Jacksonville, Fla.
210857		Ga. s.	Shaw	11	7	36.1	12.7	4.0	Fsh.	1	32	1912	Shaw Island, Wash.	Port Townsend, Wash.
206235	LBCN	Ga. y.	Shawna	53	43	73.5	18.0	9.6	Yct.	5	60	1909	Boston, Mass.	Boston, Mass.
203134		Ga. s.	Shawnee	8	5	34.8	9.7	4.1	Pas.	1	1	1906	Mariners Harbor, N. Y.	Oswego, N. Y.
213851		Ga. y.	Shawnee	43	31	63.4	17.4	9.1	Yct.	5	22	1916	Boston, Mass.	San Francisco, Cal.
203063		Ga. s.	Sheephead	13	11	43.2	12.4	4.1	Pas.	2	1	1906	Brooklyn, N. Y.	Norfolk, Va.
203759	KVSH	Ga. y.	Shefia	47	39	56.9	17.9	7.1	Yct.	2	28	1906	West Haven, Conn.	Buffalo, N. Y.
210370		Ga. s.	SHELDONIA II	9	9	31.0	8.0	4.0	Pas.	1	24	1912	Grafton, Ill.	Chicago, Ill.
117106		Ga. s.	Shell	16	9	50.0	14.5	3.5	Frt.	1	30	1901	Alviso, Cal.	San Francisco, Cal.
212545		Ga. s.	Shenandoah	23	16	41.9	12.8	5.3	Fsh.	1	20	1914	Ketchikan, Alaska.	Ketchikan, Alaska.
116258		Ga. s.	Shenecossett	14	12	41.1	11.4	5.5	Wat.	2	20	1889	Noank, Conn.	New London, Conn.
216122		Ga. s.	Shepard Point	17	15	56.4	17.0	4.6	Ten.	3	60	1918	Vancouver, Wash.	Ketchikan, Alaska.
214221		Ga. s.	Shepherd of the Hills	37	15	59.6	12.3	3.8	Pas.	6	60	1916	Branson, Mo.	St. Louis, Mo.
216386	LKST	Ga. s.	Sherewog	1,352	1,048	222.1	40.0	18.6	Frt.	9	600	1918	Savannah, Ga.	New York, N. Y.

1 Formerly (a) British st. s. Shelby.
(b) British sch. Selma.

1 Formerly ga. s. Uncle Sam.
1 Formerly ga. y. Shiyessa IV.

† Oil engine.

MERCHANT MOTOR VESSELS OF THE UNITED STATES—Continued.

Official No.	Signal letters.	Rig.	Name of vessel.	Gross tonnage.	Net tonnage.	Length.	Breadth.	Depth.	Service.	Crew.	Indicated horsepower.	When built.	Where built.	Home port (where permanent document issues).
						Feet.	Feet.	Feet.						
218197		*Ga. p.	Sherman	61	38	61.9	20.5	6.6	Frt.	2	100	1919	Antioch, Cal.	San Francisco, Cal.
116545		Ga. s.	Sherman S. Benner	7	7	27.8	10.9	6.6	Fsh.	1		1892	Bremen, Me.	Portland, Me.
217918		Ga. s.	Sherwood	17	12	51.0	12.5	4.9	Fsh.	5	45	1918	Wilmington, Cal.	Los Angeles, Cal.
209869		Ga. s.	Shetucket	28	14	56.6	18.0	5.0	Pas.	3	90	1912	Noank, Conn.	Portsmouth, N. H.
215884		Ga. s.	SHUB II	23	22	33.0	12.0	3.7	Msc.	1	28	1917	New York, N. Y.	New York, N. Y.
117170		Ga. s.	Shibboleth	23	11	54.6	14.4	4.6	Fsh.	3	22	1902	Punta Gorda, Fla.	Miami, Fla.
208440		*Ga. p.	Shifter No. 2	13	11	65.4	12.0	2.0	Pas.	1	18	1911	Sardis, Ohio.	Pittsburgh, Pa.
116625		Ga. s.	Shiloh	6	6	25.4	11.3	4.8	Msc.	1		1894	Westport, Mo.	Boothbay, Me.
210482		Ga. s.	Shine-on	7	6	24.5	7.2	3.3	Fsh.	2	10	1912	Plum Island, Wis.	Milwaukee, Wis.
214831		Ga. s.	Shipco	33	23	59.9	14.8	6.2	Pas.	3	60	1917	New York, N. Y.	New York, N. Y.
211867		*Ga. p.	Shirley	11	10	50.2	11.5	3.0	Pas.	1	20	1911	Raymond City, W. Va.	Memphis, Tenn.
215752		Ga. s.	Shirley C.	8	8	84.8	8.0	2.2	Pas.	1	18	1917	Friar Point, Miss.	Do.
209912		Ga. s.	SIRNETTIE	11	11	45.1	9.0	4.1	Pas.	2	25	1911	Lake Providence, La.	Vicksburg, Miss.
217695		Ga. s.	Shishaldin	30	12	61.1	14.9	4.6	Fsh.			1919	Vancouver, Wash.	Portland, Ore.
209077		Ga. s.	Shokoquon	30	28	50.0	10.0	6.0	Pas.	2	40	1911	Muskegon, Mich.	Chicago, Ill.
213563		Ga. s.	Show Me	9	7	30.2	7.7	3.4	Pas.	1	24	1913	Alton, Ill.	St. Louis, Mo.
202814		Ga. s.	Show Me	9	6	30.6	9.1	3.7	Fsh.	1		1906	Juneau, Alaska.	Juneau, Alaska.
209686		Ga. s.	Shui Cha	28	23	56.8	15.6	4.5	Msc.	1	50	1912	Morehead City, N. C.	New York, N. Y.
204276		Ga. s.	Shu Jasta	11	11	48.4	10.3	5.0	Pas.	3	20	1907	Sault St. Marie, Mich.	Paducah, Ky.
214703		Ga. s.	Shumagin	25	17	49.7	13.1	5.5	Fsh.	5	40	1917	Seattle, Wash.	Seattle, Wash.
203076		Ga. y.	Shur	23	23	58.0	12.6	5.2	Yct.	2	40	1906	Lynn, Mass.	Buffalo, N. Y.
157303		Ga. s.	Siam	31	21	52.0	13.8	6.1	Fsh.	2	100	1891	Astoria, Ore.	Seattle, Wash.
213904		*Ga. p.	Sible Gwin	14	13	36.0	10.1	1.8	Pas.	1	10	1914	Bigelow, Ark.	St. Louis, Mo.
116324		Ga. s.	Sibyl	14	9	37.0	14.0	5.5	Pas.	1		1890	Nyack, N. Y.	Wilmington, Del.
117133		Ga. s.	Sibyl	29	18	51.9	15.2	7.3	Cod.	4		1902	Port Jefferson, N. Y.	Gloucester, Mass.
210226		Ga. s.	Sicilia	5	5	23.8	7.2	3.2	Fsh.	4	10	1911	Milwaukee, Wis.	Chicago, Ill.
207760		Ga. s.	Sickle	24	21	59.0	17.3	3.8	Fsh.	12	20	1910	Williston, N. C.	Beaufort, N. C.
203869		Ga. s.	Sidney	9	6	39.9	10.2	3.9	Fsh.	6	20	1907	Ballard, Wash.	Seattle, Wash.
216004		Ga. s.	Sidney and Wayne	24	21	38.6	11.5	3.5	Fsh.	0	16	1918	Vermilion, Ohio.	Sandusky, Ohio.
115934		Ga. s.	Sidney Smith	12	11	36.4	12.9	3.8	Frt.	2		1881	Fairhaven, N. J.	Greenport, N. Y.
214033		Ga. s.	Sierra	8	6	35.3	9.5	3.9	Pas.	1	18	1916	Seattle, Wash.	Seattle, Wash.
214391	LGHR	Ga. s.	Sierra	1,034	743	210.6	42.5	14.8	Frt.	22	640	1916	Hoquiam, Wash.	San Francisco, Cal.
93241	KRMV	Ga. y.	Siesta	44	39	67.1	15.0	3.3	Yct.	4		1900	Croton, N. Y.	Burlington, N. J.
117268	KQBH	Ga. y.	Siesta	32	32	57.7	15.1	8.4	Yct.	2		1900	New Bedford, Mass.	Rockport, Me.
116034	LDJK	Ga. y.	Signal	18	14	37.7	15.0	6.2	Yct.	2		1883	Piermont, N. Y.	Baltimore, Md.
214701		Ga. s.	Signal	19	13	40.7	12.2	6.1	Fsh.	4	30	1917	Tacoma, Wash.	Juneau, Alaska.
215184		Ga. y.	Signal	23	16	54.3	12.0	5.5	Yct.	3	300	1917	New York, N. Y.	New York, N. Y.
211071		Ga. s.	Signess	14	12	39.1	10.9	3.4	Pas.	1	24	1913	Dames Point, Fla.	Jacksonville, Fla.
213748		Ga. s.	Signet	11	11	25.3	11.5	6.2	Pas.	1	12	1915	Patchogue, N. Y.	Patchogue, N. Y.
203784		Ga. s.	Signaw	18	14	44.5	14.8	4.2	Oys.	2	30	1906	Bridgeport, Conn.	Bridgeport, Conn.
213347		Ga. s.	Signora	6	5	26.4	8.0	3.1	Fsh.	2	20	1911	Manitowoc, Wis.	Grand Haven, Mich.
215615		Ga. s.	Signrid	11	7	36.2	10.3	4.9	Fsh.	1	22	1917	Seattle, Wash.	Seattle, Wash.
211259		Ga. s.	Silas McLeon	26	15	62.3	14.5	6.3	Frt.	1	50	1913	East Boothbay, Me.	Rockland, Me.
213917		Ga. s.	Siloam	24	16	49.2	13.9	5.6	Fsh.	2	30	1916	Seattle, Wash.	Seattle, Wash.
210350		Ga. y.	Silouan	201	103	101.2	21.0	7.2	Yct.	5	150	1912	Tottenville, N. Y.	Rouses Point, N. Y.
116810		Ga. s.	Silver Chief	12	10	37.6	13.0	3.5	Tow.	3		1898	Charlevoix, Mich.	Grand Haven, Mich.
209706		Ga. s.	Silver City	21	14	47.8	14.2	3.2	Pas.	2	25	1912	Tampa, Fla.	Tampa, Fla.
216242		Ga. s.	Silver Gate	42	22	54.3	16.7	6.4	Frt.	4	125	1918	San Diego, Cal.	San Diego, Cal.
211554		Ga. s.	Silver Heels	14	9	40.5	10.5	4.4	Pas.	1	25	1913	Chicago, Ill.	Gulfport, Miss.
215470		Ga. y.	Silverheels II	32	21	57.5	12.2	5.0	Yct.	1	225	1917	Detroit, Mich.	Detroit, Mich.
204281		Ga. s.	Silver King	13	8	43.2	12.2	3.8	Pas.	1		1907	Bolivar, Tex.	Galveston, Tex.
217907		Ga. s.	Silver King	33	29	44.0	15.0	8.2	Fsh.	6	32	1919	Seattle, Wash.	Seattle, Wash.
209273		Ga. s.	Silver Leaf	9	9	31.5	9.5	4.0	Fsh.	3	10	1908	West De Pere, Wis.	Milwaukee, Wis.
116116		Ga. s.	Silver Spray	10	6	48.0	12.3	2.6	Frt.	1		1886	Crisfield, Md.	Newport News, Va.
212391		Ga. s.	Silver Spray	6	5	32.0	13.0	3.2	Frt.	1		1905	Avon, N. C.	Manteo, N. C.
210122		Ga. s.	Silver Spray	13	11	43.8	13.0	3.6	Pas.	1	25	1905	Brooklyn, N. Y.	New York, N. Y.
212128		Ga. s.	Silver Spray	20	17	52.4	13.4	3.8	Msc.	2	30	1914	Marshallberg, N. C.	Norfolk, Va.
216071		Ga. s.	Silver Spray	12	6	44.7	12.4	4.9	Fsh.	2	25	1918	San Diego, Cal.	San Diego, Cal.
203522		Ga. s.	Silver Spring	14	11	47.7	11.0	3.5	Msc.	3	15	1906	Ladies Island, S. C.	Charleston, S. C.
212898		Ga. s.	Silver Springs	31	26	43.4	14.0	4.3	Pas.	3	40	1915	Silver Springs, Fla.	Jacksonville, Fla.
207120		Ga. s.	Silver Star	8	7	32.0	9.6	3.6	Fsh.	2	12	1906	Two Rivers, Wis.	Grand Haven, Mich.
214586		Ga. s.	Silver Star	13	9	38.4	11.2	4.8	Tow.	2	60	1916	Miami, Fla.	Miami, Fla.
116255		Ga. s.	Silver Wave	28	19	54.8	16.9	5.2	Msc.	4	65	1889	Bandon, Ore.	Nome, Alaska.
213310		Ga. s.	Silver Wave	15	12	39.4	12.8	4.4	Fsh.	6	20	1915	Poulsbo, Wash.	Seattle, Wash.
118901	KPGL	Ga. y.	Simitar	30	27	55.2	15.0	7.9	Yct.	4	20	1899	South Boston, Mass.	New York, N. Y.
207912		Ga. y.	Simple Life	27	15	45.8	16.5	3.4	Yct.	2	40	1910	Jacksonville, Fla.	Tampa, Fla.
210153		Ga. y.	Sinbad	18	12	45.6	10.6	4.6	Yct.	1	70	1911	Detroit, Mich.	Detroit, Mich.
210330		Ga. y.	Sinbad III	19	16	50.0	11.1	5.0	Yct.	1	50	1912	Boston, Mass.	Boston, Mass.
216527	LMBS	Ga. y.	Sinbad IV	35	32	65.3	13.0	6.5	Yct.	5	65	1918	East Greenwich, R. I.	Do.
214236		Ga. s.	Sinco	8	5	38.9	11.7	3.2	Fsh.	2	60	1916	Ecorse, Mich.	Detroit, Mich.
216681		Ga. y.	Sinco	20	14	58.3	10.0	5.1	Yct.	2	720	1918	New York, N. Y.	New York, N. Y.
116561		Ga. s.	Sindbad	9	7	32.7	14.0	3.3	Fsh.	1	20	1886	Bayport, N. Y.	Do.
200027		Ga. s.	Sineth	7	7	28.6	11.5	5.8	Fsh.	1		1892	Camden, Me.	Ellsworth, Me.

1 Formerly ga. s. Lady Hilda III.
 2 Formerly st. y. Friendship V.

3 Formerly st. s. Dispatch.
 4 Formerly ga. y. Marie.

5 Formerly ga. y. St. Louis III.
 6 Formerly ga. s. Leyota.

† Rebuilt, 1881.
 ‡ Oil engine.

MERCHANT MOTOR VESSELS OF THE UNITED STATES—Continued.

Official No.	Signal letters.	Rig.	Name of vessel.	Gross tonnage.	Net tonnage.	Length.	Breadth.	Depth.	Service.	Crew.	Indicated horsepower.	When built.	Where built.	Home port (where permanent document issues).
						Feet.	Feet.	Feet.						
213431		Ga. s.	Sir Francis.....	7	5	32.9	10.0	3.4	Pas.	1	1915	Tacoma, Wash.....	Seattle, Wash.
207576		Ga. s.	Sir Knight.....	7	6	30.0	9.5	4.0	Pas.	1	18	1909	Harbor Springs, Mich...	Grand Haven, Mich.
116039		Ga. s.	Siren.....	5	5	23.0	12.3	3.4	Fsh.	1	1885	Noank, Conn.....	Greenport, N. Y.
116906		Ga. s.	Siren.....	9	8	28.7	12.0	4.9	Pas.	2	20	1899	Clifton, N. Y.....	New York, N. Y.
216081		Ga. s.	Siren.....	41	33	55.7	15.4	7.0	Tow.	3	60	1918	Tacoma, Wash.....	Seattle Wash.
210713		Ga. s.	Sirena.....	13	11	38.2	9.2	4.7	Frt.	1	40	1912	San Diego, Cal.....	San Diego, Cal.
206049		Ga. y.	Sirion.....	21	21	51.2	13.4	7.7	Yct.	1	18	1909	Marblehead, Mass.....	Boston, Mass.
214145		Ga. s.	Sirius.....	21	17	42.4	12.5	5.6	Fsh.	4	20	1916	Seattle, Wash.....	Seattle, Wash.
216911		*Ga. p.	Sis.....	22	14	58.9	14.0	2.2	Tow.	1	25	1918	Wrightsville, Ohio.....	Cincinnati, Ohio.
201468		Ga. y.	Sisama.....	19	13	49.4	12.4	4.3	Yct.	3	1904	Detroit, Mich.....	Detroit, Mich.
210271		Ga. s.	Sisco.....	12	8	35.5	10.9	5.0	Frt.	2	20	1912	Port Richmond, N. Y.....	New York, N. Y.
211437		Ga. y.	Sispud II.....	29	23	52.6	13.1	6.4	Yct.	2	50	1913	New York, N. Y.....	Do.
211598		Ga. s.	Sitka.....	74	50	73.0	18.4	8.4	Fsh.	10	75	1913	Seattle, Wash.....	Seattle, Wash.
216642		Ga. s.	Sitsoki.....	10	7	40.7	8.1	4.2	Pas.	1	20	1911	Oshkosh, Wis.....	Chicago, Ill.
207807		Ga. s.	Sislaw.....	11	9	35.0	9.0	3.0	Pas.	2	10	1910	Acme, Oreg.....	Newport, Oreg.
117037		Ga. s.	Siva.....	33	30	55.0	16.6	5.0	Oys.	3	1901	Stratford, Conn.....	New York, N. Y.
215980		Ga. s.	Skandia Pacific.....	14	10	43.6	11.0	4.7	Fsh.	1	38	1917	Los Angeles, Cal.....	Los Angeles, Cal.
204495		Ga. s.	Skate.....	10	7	31.1	10.8	3.2	Pas.	1	1907	Ballard, Wash.....	Seattle, Wash.
203080		Ga. s.	Skeeter.....	12	8	45.9	8.2	2.4	Pas.	1	1906	Coupeville, Wash.....	Do.
206715		Ga. s.	Skibo.....	8	8	40.7	10.2	4.5	Pas.	1	18	1909	Atlantic City, N. J.....	Somers Point, N. J.
204420	KWGM	Ga. y.	Skidbladmir.....	76	55	90.0	15.8	6.0	Yct.	6	300	1907	Wilmington, Cal.....	Los Angeles, Cal.
203079		Ga. s.	Skidoo.....	18	12	37.4	15.6	4.8	Pas.	2	1906	Holland, Mich.....	Grand Haven, Mich
206548		Ga. s.	Skipjack.....	10	7	32.8	11.2	4.8	Fsh.	2	10	1912	Seattle, Wash.....	Juneau, Alaska.
202615		Ga. s.	Skipper.....	11	8	43.0	14.0	3.5	Msc.	1	25	1905	Flatland, N. Y.....	New York, N. Y.
204921		Ga. s.	Skipper.....	10	6	36.8	11.7	4.0	Frt.	2	1908	Mount Pleasant, S. C.....	Charleston, S. C.
208137		Ga. s.	Skipper.....	16	11	52.3	11.3	4.3	Tow.	2	50	1910	Westlake, La.....	Galveston, Tex.
202818		Ga. s.	Skookum.....	26	23	51.4	12.6	5.1	Fsh.	6	1905	Stanwood, Wash.....	Seattle, Wash.
206368		Ga. s.	Skookum.....	14	9	41.8	11.1	4.6	Fsh.	3	50	1909	Seattle, Wash.....	Do.
213163		Ga. s.	Skookum.....	6	5	28.1	8.4	3.2	Fsh.	1	12	1915do.....	Ketchikan, Alaska.
213454		Ga. s.	Skukum.....	8	7	33.0	10.1	4.3	Fsh.	1	1915	San Diego, Cal.....	San Diego, Cal.
121191	KRDP	Ga. y.	Skylark.....	19	16	61.0	10.2	5.2	Yct.	2	1901	New York, N. Y.....	New York, N. Y.
145923		Ga. s.	Skylark.....	14	10	48.2	11.4	4.1	Frt.	1	1902	Warrenton, Oreg.....	Seattle, Wash.
209582		Ga. y.	Skylark.....	29	20	54.7	14.7	4.8	Yct.	3	40	1910	Toms River, N. J.....	Do.
215104		Ga. s.	Slaven.....	35	27	51.0	15.1	6.9	Fsh.	7	40	1917	Tacoma, Wash.....	Do.
111209		Ga. s.	Sloga II.....	23	16	45.7	13.6	5.7	Fsh.	8	30	1913do.....	Do.
117185		Ga. s.	Sly Fox.....	9	7	39.9	12.9	3.6	Frt.	2	1902	Crittenden, Va.....	Norfolk, Va.
210358		Ga. s.	Smile.....	7	7	30.5	9.6	4.0	Frt.	1	12	1912	Seattle, Wash.....	Seattle, Wash.
217781		Ga. s.	Smith Brothers.....	9	7	31.5	9.4	4.2	Fsh.	3	14	1919	Seattle, Wash.....	Do.
202402		Ga. s.	Smith Brothers.....	9	7	28.4	12.0	3.7	Fsh.	2	8	1903	Greenwich, R. I.....	Newport, R. I.
202322		Ga. s.	Smiths.....	17	11	47.1	14.6	4.2	Oys.	1	28	1905	Alamada Point, Cal.....	San Francisco, Cal.
210755		*Ga. p.	Smyth.....	15	10	49.3	11.2	9.0	Tow.	1	50	1912	Beaumont, Tex.....	Port Arthur, Tex.
206705		Ga. s.	Snake River.....	13	10	52.4	18.1	2.1	Fer.	1	32	1915	Ainsworth, Wash.....	Portland, Oreg.
216046		Ga. s.	Snake.....	11	7	41.4	11.8	4.1	Fsh.	2	30	1919	Bay Center, Wash.....	Astoria, Oreg.
218015		Ga. s.	Sneak.....	5	5	30.0	12.7	3.3	Oys.	1	1888	Northport, N. Y.....	Bridgeport, Conn.
116646	LQPH	Ga. s.	Snehind.....	1,501	1,171	232.7	45.1	18.3	Frt.	25	480	1919	Seattle, Wash.....	New York, N. Y.
217841		Ga. s.	Snipe II.....	7	6	30.1	9.1	4.2	Fsh.	1	8	1919	Seabeck, Wash.....	Seattle, Wash.
218264		Ga. s.	Snoopy.....	21	21	46.0	24.4	2.5	Fer.	2	24	1911	Poplar, Mont.....	Great Falls, Mont.
208831		Ga. s.	Snow Ball.....	7	7	37.0	10.4	3.0	Msc.	1	7	1900	Ballard, Wash.....	Juneau, Alaska.
201797		Ga. s.	Snowdeer.....	16	14	35.0	10.6	4.6	Fsh.	2	28	1914	West De Pere, Wis.....	Milwaukee, Wis.
212767		Ga. s.	Snowland.....	31	24	52.0	14.7	6.0	Fsh.	8	40	1917	Tacoma, Wash.....	Seattle, Wash.
215074		Ga. s.	Sockeye.....	32	27	52.5	14.5	6.1	Fsh.	7	40	1917	Anacortes, Wash.....	Tacoma, Wash.
215059		Ga. s.	Socony 6.....	8	5	35.8	10.7	3.6	Frt.	1	28	1919	Gloucester, Mass.....	New York, N. Y.
217723		Ga. s.	Socony 5.....	830	631	185.0	35.0	15.0	Tnk.	4	320	1906	Sparrows Point, Md.....	Do.
162946		Ga. s.	Socony 62.....	848	721	197.3	35.0	14.4	Tnk.	7	300	1912	Port Richmond, N. Y.....	Do.
209668		Ga. s.	Socony No. 2.....	9	6	29.6	12.5	4.9	Tnk.	1	12	1915	East Boston, Mass.....	Do.
218213		Ga. s.	Socony No. 4.....	97	66	85.0	20.2	7.1	Frt.	3	100	1916	Tottenville, N. Y.....	Do.
211142		Ga. s.	Sofee II.....	15	10	38.0	12.9	4.9	Fsh.	5	20	1913	Tacoma, Wash.....	Cordova, Alaska.
116766		Ga. s.	Sofie Fournica.....	22	21	46.0	15.5	4.8	Frt.	2	20	1897	West Bay City, Mich.....	Milwaukee, Wis.
205683		Ga. s.	Sokol.....	11	7	34.0	12.0	4.2	Fsh.	7	20	1908	Tacoma, Wash.....	Juneau, Alaska.
215124		Ga. s.	Sokol.....	26	20	48.7	13.7	5.6	Fsh.	1	32	1917	Anacortes, Wash.....	Seattle, Wash.
207906		Ga. s.	Solano.....	8	5	39.9	9.3	4.1	Frt.	1	30	1910	San Francisco, Cal.....	San Francisco, Cal.
76646		Ga. s.	Sol and Louis.....	15	9	54.9	13.5	3.0	Frt.	1	35	1886	Crisfield, Md.....	Norfolk, Va.
215697	LJCM	*Ga. s.	SOLARINA.....	255	124	115.0	21.5	10.5	Frt.	12	200	1913	Glasgow, Scotland.....	San Juan, P. R.
93373	KSJV	Ga. y.	Solicitor.....	55	47	71.5	14.8	5.8	Yct.	3	180	1903	Nyack, N. Y.....	Newark, N. J.
211150		Ga. s.	Solicitor.....	15	11	38.5	13.3	4.3	Tow.	1	40	1913	Norfolk, Va.....	Elizabeth City, N. C.
214792		Ga. s.	Solicitor II.....	23	18	50.7	14.2	5.9	Frt.	3	70	1917	Baltimore, Md.....	Baltimore, Md.
213101		Ga. s.	Solta.....	33	22	51.4	14.3	6.3	Fsh.	8	35	1915	Tacoma, Wash.....	Tacoma, Wash.
211682		Ga. s.	Somewhow.....	14	9	33.3	11.1	4.0	Fsh.	5	16	1913	Bremerton, Wash.....	Juneau, Alaska.
116745		Ga. s.	Somersot.....	6	5	47.0	10.9	3.2	Pas.	1	1894	Lawsonia, Md.....	Washington, D. C.
213236		Ga. s.	Somersot.....	15	13	43.0	12.0	3.0	Msc.	2	36	1915	Mount Vernon, Md.....	Crisfield, Md.
206446		Ga. s.	Sonleyett.....	18	12	52.8	12.3	4.4	Tow.	2	75	1909	Seattle, Wash.....	Seattle, Wash.

1 Formerly ga. y. Franada.

2 a Barge S. O. Co. No. 5.

3 Formerly b Gas S. T. Co. No. 5.

4 Formerly a Barge S. O. Co. No. 62.

5 b ga. s. S. T. Co. No. 62.

6 Formerly ga. s. James G. Bennett.

7 a British st. s. Inisvera.

8 b Danish st. s. Anholt.

9 c American st. s. Anholt.

10 a ga. y. Mareta III.

11 b ga. s. Egania.

12 † Oil engine.

MERCHANT MOTOR VESSELS OF THE UNITED STATES—Continued.

Official No.	Signal letters.	Rtg.	Name of vessel.	Gross tonnage.	Net tonnage.	Length.	Breadth.	Depth.	Service.	Crew.	Indicated horsepower.	When built.	Where built.	Home port (where permanent document issues).
217186		Ga. s.	Sonoma	8	6	33.4	8.5	4.9	Fsh.	1	30	1916	Seattle, Wash.	Seattle, Wash.
217808		Ga. s.	Sonora	30	15	61.2	11.6	4.3	Frt.	1	60	1919	Stockton, Cal.	San Francisco, Cal.
212923		Ga. y.	Sonsy	54	38	70.5	20.7	6.0	Yct.	6	27	1915	Salisbury, Md.	Brunswick, Ga.
214364		Ga. p.	Sophia A.	9	9	64.0	9.6	1.7	Pas.	3	25	1916	Cloverport, Ky.	Louisville, Ky.
117064		Ga. s.	Sophia Johnson	43	29	54.9	16.2	8.4	Fsh.	6	1	1901	Port Angeles, Wash.	Seattle, Wash.
213735		Ga. s.	Sophia T.	9	8	23.5	8.4	3.6	Fsh.	1	18	1915	Manitowoc, Wis.	Milwaukee, Wis.
115255		Ga. s.	Sophia Van Name.	20	19	46.0	18.0	4.4	Msc.	2	3	1874	Glencove, N. Y.	Greenport, N. Y.
215305		Ga. s.	Sophia W.	8	6	31.4	9.5	4.8	Pas.	2	28	1915	Chester, Pa.	Philadelphia, Pa.
127429		Ga. s.	Sophie	14	9	46.6	10.7	3.5	Frt.	1	1	1900	Warrenton, Oreg.	Astoria, Oreg.
157320		Ga. s.	Sophie	8	7	34.6	13.0	4.8	Msc.	1	1	1884	Brooklyn, N. Y.	Newark, N. J.
204333		Ga. s.	Sophie	10	7	54.6	8.1	2.8	Frt.	1	1	1907	Wallsville, Tex.	Galveston, Tex.
207470		Ga. s.	Sophie	10	9	33.5	9.9	4.0	Fsh.	2	14	1907	Harbor Springs, Mich.	Grand Haven, Mich.
116663		Ga. s.	Sophie E.	42	26	64.5	22.8	4.5	Frt.	1	27	1895	San Francisco, Cal.	San Francisco, Cal.
117043		Ga. s.	Sophie Harms	14	13	42.0	13.6	3.8	Oya.	1	1	1901	Bridgeport, Conn.	New York, N. Y.
210224		Ga. s.	Sophis	10	9	43.0	8.9	2.3	Pas.	1	16	1909	Eden, Fla.	St. Augustine, Fla.
217959		Ga. s.	Sorland	7	5	28.5	9.2	4.1	Fah.	2	18	1919	Taocma, Wash.	Taocma, Wash.
214398		Ga. s.	South Atlantic	29	24	47.8	16.6	5.6	Fah.	2	25	1916	Miami, Fla.	Miami, Fla.
216294		Ga. s.	South Carolina	8	5	42.0	12.0	3.2	Frt.	3	24	1906	Mount Pleasant, S. C.	Mount Pleasant, S. C.
212363		Ga. p.	South Dakota	45	45	77.0	17.0	3.6	Pas.	2	30	1914	Chamberlain, S. Dak.	Pemba, N. Dak.
214610		Ga. p.	Southdown	16	11	52.0	12.5	2.1	Frt.	3	25	1916	Houma, La.	Morgan City, La.
210073		Ga. s.	South Ferry	13	10	59.0	20.5	2.7	Fer.	2	16	1912	Greenport, N. Y.	Greenport, N. Y.
209219		Ga. s.	Southern	18	12	40.6	12.8	4.4	Fsh.	6	1	1910	Seattle, Wash.	Seattle, Wash.
211270		Ga. s.	Southern	8	5	39.0	9.5	3.8	Fsh.	1	18	1912	Fort Myers, Fla.	Key West, Fla.
115710		Ga. s.	Southern Cross	46	39	68.5	18.8	6.4	Frt.	14	36	1880	Brooklyn, N. Y.	Boston, Mass.
201650		Ga. y. ²	Southland	69	42	85.0	18.2	3.4	Yct.	3	1	1904	Cocoa, Fla.	New York, N. Y.
202309		Ga. y.	Southland	27	18	60.1	13.0	5.6	Yct.	2	50	1905	Bridgeport, Conn.	Galveston, Tex.
205436		Ga. s.	Southland	72	49	68.8	15.5	7.3	Pas.	6	200	1907	St. Louis, Mo.	Tampa, Fla.
208251		Ga. s.	Southland	14	12	56.0	8.7	2.1	Pas.	1	35	1910	Seabreeze, Fla.	St. Augustine, Fla.
214920		Ga. s.	Southland	36	28	60.7	15.3	6.5	Fah.	5	50	1917	Seattle, Wash.	Seattle, Wash.
115797		Ga. s.	Sovereign	6	5	28.3	12.6	3.0	Pas.	2	1	1881	Patchogue, N. Y.	Newark, N. J.
215582		Ga. y.	Sovereign	10	7	40.0	9.9	4.3	Yct.	0	30	1911	Port Clinton, Ohio	Seattle, Wash.
204558		Ga. s.	Soya	19	13	58.0	11.0	5.4	Pas.	1	1	1907	Everett, Wash.	Do.
210416		Ga. y.	Spark	19	15	46.0	11.9	5.4	Yct.	2	40	1912	Huntington, N. Y.	New York, N. Y.
116113		Ga. s.	Sparkle	11	10	36.7	13.6	4.0	Pas.	1	8	1886	Pleasant Plains, N. Y.	Do.
206671		Ga. s.	Sparrow	13	8	41.9	9.0	2.9	Pas.	1	24	1908	Cove, Tex.	Galveston, Tex.
206992		Ga. s.	Sparrow	9	9	33.8	9.9	3.8	Fsh.	11	16	1911	Ketchikan, Alaska	Ketchikan, Alaska
211630		Ga. s.	Sparrow	15	10	50.6	11.7	4.5	Pas.	1	70	1913	Baltimore, Md.	Baltimore, Md.
214944		Ga. s.	Sparrow III	29	15	52.4	13.2	6.0	Frt.	1	200	1917	Rock Harbor, Md.	Do.
210450		Ga. s.	Sparrow IV	12	8	53.3	8.7	2.8	Frt.	2	250	1916	New York, N. Y.	Do.
218110		Ga. s.	Spartan	11	9	42.2	9.0	3.7	Pas.	1	24	1903	do.	New York, N. Y.
208354		Ga. s.	Spat	8	6	32.0	2.6	2.4	Msc.	1	1	1906	Bellingham, Wash.	Seattle, Wash.
115973		Ga. s.	Spectre	14	9	46.0	13.9	3.7	Pas.	5	12	1883	Berwick, La.	Galveston, Tex.
213581		Ga. s.	Speculator	13	9	35.4	11.2	6.1	Fah.	4	20	1915	Seattle, Wash.	Seattle, Wash.
206223		Ga. y	Speedway	16	11	67.7	8.3	4.0	Yct.	2	200	1906	New York, N. Y.	Washington, D. C.
216100		Ga. s.	Speed Up	24	16	40.7	14.0	5.7	Pas.	2	28	1918	Roselle, N. J.	New York, N. Y.
207923		Ga. s.	Speedway	15	10	59.3	10.4	3.8	Pas.	8	30	1910	Orlono, Md.	Baltimore, Md.
215121		Ga. s.	Speedwell	28	15	51.0	14.6	6.6	Frt.	2	30	1917	Friendship, Me.	Boston, Mass.
210996		Ga. s.	Spencer	52	36	60.0	16.0	7.0	Fsh.	6	75	1913	Seattle, Wash.	Seattle, Wash.
212077		Ga. s.	Spencer	25	17	40.1	13.1	5.1	Fsh.	6	25	1914	do.	Do.
206465		Ga. s.	Spencer D. Fletcher	10	7	46.0	15.0	3.5	Msc.	1	25	1908	Leemont, Va.	Washington, D. C.
215602		Ga. s.	Speonk	21	18	62.3	12.2	5.0	Frt.	2	35	1917	Norwalk, Conn.	New York, N. Y.
206264		Ga. s.	Spider	8	5	34.0	8.2	3.2	Pas.	1	10	1908	Annacort, Wash.	Port Townsend, Wash.
120449		Ga. s.	Spindrift	23	21	38.6	17.7	6.4	Fah.	1	16	1881	Groton, Conn.	New York, N. Y.
117129		Ga. s.	Spokane	18	12	50.0	10.9	4.0	Pas.	1	1	1902	Sydney, Wash.	Seattle, Wash.
215274		Ga. s.	Spokane	34	28	52.4	15.3	6.8	Frt.	7	20	1917	Gig Harbor, Wash.	Taocma, Wash.
208906		Ga. s.	Sport	9	8	29.2	8.6	3.6	Pas.	3	14	1904	Manitowoc, Wis.	Milwaukee, Wis.
213261		Ga. s.	Sport	6	6	27.1	8.2	3.1	Fsh.	2	10	1914	Green Bay, Wis.	Do.
213267		Ga. s.	Sport	27	24	52.9	16.7	3.3	Frt.	3	30	1917	Chester, Md.	Baltimore, Md.
211912		Ga. s.	Sportsman	45	30	59.9	16.8	6.9	Yct.	1	43	1913	Marco, Fla.	Tampa, Fla.
216705		Ga. p.	Spot	7	7	34.0	9.0	2.5	Tow.	2	15	1914	Louisville, Ky.	Evansville, Ind.
116626		Ga. s.	Spray	9	9	27.6	13.4	4.0	Msc.	2	1	1894	East Greenwich, R. I.	Newport, R. I.
116680		Ga. s.	Spray	8	5	32.3	11.8	3.1	Frt.	1	1	1895	Currituck, Va.	Norfolk, Va.
117114		Ga. s.	Spray	15	10	45.9	13.8	4.4	Pas.	2	40	1902	Brooklyn, N. Y.	New York, N. Y.
117169		Ga. s.	Spray	15	12	46.7	12.2	4.1	Frt.	3	1	1902	Fall River, Mass.	Newport, R. I.
201123		Ga. s.	Spray	13	9	50.0	9.7	3.6	Pas.	1	24	1904	Sulzer, Alaska	Ketchikan, Alaska
202396		Ga. y.	Spray	20	13	49.2	10.6	5.1	Yct.	1	1	1905	Taunton, Mass.	Washington, D. C.
204984		Ga. s.	Spray	10	5	32.3	12.6	5.8	Cod.	1	7	1908	Friendship, Me.	South West Harbor, Ma.
205588		Ga. s.	Spray	7	7	37.8	9.2	2.7	Msc.	1	10	1908	Atlantic, N. C.	Beaufort, N. C.
207021		Ga. s.	Spray	15	10	43.5	12.5	4.1	Frt.	2	20	1909	McClellanville, S. C.	Charleston, S. C.
209151		Ga. y.	Spray	7	5	28.6	8.9	3.6	Pas.	1	15	1910	Traverse City, Mich.	Grand Haven, Mich.
210632		Ga. s.	Spray	6	5	26.2	7.8	3.0	Fsh.	1	14	1910	Manitowoc, Wis.	Do.
213110		Ga. s.	Spray	9	8	35.9	9.3	3.0	Frt.	1	14	1909	Georgetown, S. C.	Georgetown, S. C.
214202		Ga. s.	Spray	14	10	38.6	12.5	4.4	Fah.	2	20	1916	San Diego, Cal.	San Diego, Cal.

¹ Formerly ga. s. C. W. Alter.² Formerly ga. s. Cirkvenica.³ Formerly ga. y. Ichthyosaurus.⁴ Formerly ga. y. Eliza M.⁵ Formerly ga. s. Irvin D. Baxter.⁶ Formerly slip. y. Ferguson.⁷ Formerly ga. y. Helen III.[†] Oil engine.

MERCHANT MOTOR VESSELS OF THE UNITED STATES—Continued.

Official No.	Signal letters.	Rig.	Name of vessel.	Gross tonnage.	Net tonnage.	Length.	Breadth.	Depth.	Service.	Crew.	Indicated horsepower.	When built.	Where built.	Home port (where permanent indent issues).
						Feet.	Feet.	Feet.						
214502		Ga. s.	Spray.....	14	11	47.2	12.9	3.5	Pas.	1	30	1914	St. Andrews, Fla.....	Tampa, Fla.
215259		Ga. s.	Spray.....	39	20	49.0	15.6	7.9	Fsh.	5	50	1917	Toledo, Oreg.....	Portland, Oreg.
208642		Ga. y.	Spray II.....	41	37	57.0	12.6	6.0	Yct.	1	50	1911	New York, N. Y.....	Detroit, Mich.
208403		Ga. s.	Spring Water.....	35	24	54.1	18.6	5.2	Frt.	1	30	1911	Tampa, Fla.....	Tampa, Fla.
23609		Ga. s.	Spy.....	6	5	34.0	10.0	3.0	Frt.	6	1868	Old River, Tex.....	Galveston, Tex.
210654		Ga. s.	Spy.....	9	8	32.3	12.4	5.3	Pas.	1	12	1892	Harrison, N. J.....	Newark, N. J.
117181		Ga. s.	Squanto.....	133	81	105.0	24.6	10.8	Frt.	19	1902	Essex, Mass.....	Gloucester, Mass.
211265		Ga. s.	Squatter.....	14	14	35.0	10.2	3.9	Fsh.	3	12	1913	Marinette, Wis.....	Milwaukee, Wis.
117094		Ga. s.	Squirrel.....	14	10	56.0	15.0	4.0	Msc.	4	1901	Pocomoke City, Md.....	Newport News, Va.
209567		Ga. s.	Stadium.....	29	20	52.0	14.8	6.1	Fsh.	7	40	1912	Tacoma, Wash.....	Tacoma, Wash.
214996		Ga. s.	Stamsund.....	22	14	44.5	12.4	6.0	Fsh.	3	40	1917do.....	Seattle, Wash.
116943		Ga. s.	Standard.....	17	14	42.5	14.7	3.9	Frt.	8	1900	Key West, Fla.....	Key West, Fla.
117135		Ga. s.	Standard.....	33	30	54.3	15.7	4.6	Tow.	4	1902	Patchogue, N. Y.....	Greenport, Conn.
203230		Ga. s.	Standard.....	14	9	46.1	10.6	4.2	Pas.	1	30	1906	Galveston, Tex.....	Galveston, Tex.
204773		Ga. s.	Standard.....	14	10	41.0	12.5	4.3	Pas.	6	1907	Dockett, Wash.....	Seattle, Wash.
205372		Ga. s.	Standard.....	12	8	35.5	11.8	4.4	Msc.	1	30	1908	Hoquiam, Wash.....	Do.
206397		Ga. s.	Standard.....	12	12	42.9	12.2	3.8	Frt.	1	18	1909	Highlands, N. J.....	Perth Amboy, N. J.
206417		Ga. s.	Standard.....	27	13	57.3	15.2	4.2	Tow.	4	50	1909	Venice, La.....	New Orleans, La.
208487		Ga. s.	Standard.....	15	10	45.8	11.8	4.0	Fsh.	2	40	1911	Ketchikan, Alaska.....	Ketchikan, Alaska.
208488		Ga. s.	Standard.....	19	15	45.0	11.6	4.5	Fsh.	3	16	1911	Wrangell, Alaska.....	Wrangell, Alaska.
208668		Ga. s.	Standard.....	15	12	51.2	9.8	3.9	Pas.	1	50	1911	Marshfield, Oreg.....	Newport, Oreg.
210721		Ga. s.	Standard.....	24	16	47.5	13.9	5.3	Pas.	3	32	1912	Catano, P. R.....	San Juan, P. R.
212760		Ga. s.	Standard.....	10	6	36.0	10.7	4.0	Frt.	1	37	1914	Camden, N. J.....	Norfolk, Va.
214931		Ga. s.	Standard.....	9	6	43.6	12.2	3.5	Pas.	1	16	1916	Miami, Fla.....	Miami, Fla.
217385		Ga. s.	Standard.....	44	36	59.1	15.4	6.8	Fsh.	7	65	1918	Tacoma, Wash.....	Tacoma, Wash.
206593		Ga. s.	Standard Fish.....	9	6	35.3	11.7	3.2	Fsh.	4	30	1909	Seattle, Wash.....	Do.
157359		Ga. s.	Standard Fish Co. No. 2.....	45	30	60.0	17.8	7.2	Frt.	11	1892do.....	Juneau, Alaska.
18348		Ga. s.	Stanhope.....	14	10	43.9	14.8	4.5	Frt.	1	27	1855	Bristol, R. I.....	New York, N. Y.
207557		Ga. s.	Stanley.....	15	10	46.0	12.0	4.0	Frt.	1	37	1910	Crittenden, Va.....	Norfolk, Va.
211351		Ga. s.	Stanley.....	22	15	40.0	12.5	4.4	Fsh.	6	20	1913	Seattle, Wash.....	Seattle, Wash.
213096		Ga. s.	Stanley.....	23	15	43.5	12.5	5.2	Frt.	7	20	1915	Tacoma, Wash.....	Tacoma, Wash.
212885		Ga. s.	Stanley.....	14	7	43.8	10.7	4.3	Frt.	2	20	1914	Two Harbors, Minn.....	Duluth, Minn.
210189		Ga. s.	Stanley H.....	12	11	28.8	7.2	4.2	Pas.	1	20	1908	Clayton, N. Y.....	Cape Vincent, N. Y.
22429		Ga. s.	Stanley Howard.....	14	13	44.5	17.7	3.6	Fsh.	1	15	1865	Northport, N. Y.....	New York, N. Y.
213300		Ga. s.	Stanley, Jr.....	15	11	36.3	11.2	4.4	Fsh.	5	20	1915	Seattle, Wash.....	Seattle, Wash.
213394		Ga. s.	Stannie.....	15	10	56.8	13.5	2.6	Pas.	1	60	1915	Galveston, Tex.....	Galveston, Tex.
116389		Ga. s.	Star.....	6	5	31.3	12.0	1.9	Oys.	2	1890	Mata Gorda, Tex.....	Do.
116861		Ga. s.	Star.....	13	11	33.8	17.8	4.1	Frt.	2	25	1898	Shipyard, Ga.....	Charleston, S. C.
203048		Ga. p.	Star.....	8	5	39.7	10.0	2.9	Pas.	1	1906	Seattle, Wash.....	Seattle, Wash.
206127		Ga. s.	Star.....	12	8	40.2	9.2	3.6	Tow.	1	20	1909	Prosper, Oreg.....	Marshfield, Oreg.
209558		Ga. s.	Star.....	14	9	53.6	12.4	3.5	Pas.	1	40	1912	Astoria, Oreg.....	Astoria, Oreg.
209697		Ga. s.	Star.....	29	13	49.5	12.6	5.7	Fsh.	3	37	1912	Noank, Conn.....	New London, Conn.
211411		Ga. s.	Star.....	7	6	38.0	8.4	3.0	Fsh.	1	20	1913	Seattle, Wash.....	Seattle, Wash.
211450		Ga. s.	Star.....	12	10	40.6	11.0	3.6	Pas.	2	27	1913	Brooklyn, N. Y.....	Boston, Mass.
212335		Ga. s.	Star.....	43	35	64.3	16.0	7.0	Fsh.	7	30	1914	Pascagoula, Miss.....	Mobile, Ala.
213883		Ga. s.	Star.....	15	12	37.8	11.0	5.2	Fsh.	1	16	1916	Seattle, Wash.....	Wrangell, Alaska.
213898		Ga. s.	Starcol.....	30	20	52.2	14.1	6.3	Fsh.	2	50	1916	Tacoma, Wash.....	Portland, Oreg.
214763		Ga. s.	Star of Heaven.....	30	20	52.1	14.4	6.9	Fsh.	7	40	1917do.....	Seattle, Wash.
209079		Ga. s.	Star of the Sea.....	10	10	32.5	9.9	4.3	Pas.	3	24	1908	Fall River, Mass.....	Fall River, Mass.
206299		Ga. s.	Starigrad.....	12	11	34.5	11.6	4.7	Fsh.	6	16	1909	Tacoma, Wash.....	Tacoma, Wash.
214218	LGDC	Ga. s.	STARLITE.....	1,955	1,580	252.0	43.7	21.2	Frt.	17	320	1916	Toledo, Ohio.....	New York, N. Y.
116780		Ga. s.	Starlight.....	30	14	60.1	14.7	7.3	Frt.	1	1897	South Haven, Mich.....	Grand Haven, Mich.
208980		Ga. p.	Starlight.....	7	7	37.7	8.0	2.4	Pas.	1	6	1908	Vincennes, Ind.....	Evansville, Ind.
218086		Ga. s.	Starlight.....	45	35	55.9	15.4	6.8	Fsh.	3	60	1919	Tacoma, Wash.....	Tacoma, Wash.
211511		Ga. s.	Starling.....	20	14	54.2	13.2	4.5	Fsh.	3	50	1913	Seattle, Wash.....	Seattle, Wash.
213614	LFNW	Ga. y.	Starling.....	44	39	74.0	18.4	6.6	Yct.	5	50	1915	Salisbury, Md.....	Philadelphia, Pa.
216936		Ga. s.	Starling.....	42	35	55.4	15.4	6.9	Fsh.	14	60	1918	Tacoma, Wash.....	Seattle, Wash.
116995		Ga. s.	Startle.....	18	11	43.8	13.3	5.7	Frt.	1	1900	East Machias, Me.....	Eastport, Me.
207016		Ga. s.	Staten.....	9	6	38.3	9.0	4.1	Frt.	1	40	1895	San Francisco, Cal.....	San Francisco, Cal.
115788		Ga. s.	Stella.....	8	7	37.4	13.3	3.7	Fsh.	1	1881	Patchogue, N. Y.....	New York, N. Y.
215599		Ga. s.	Stella.....	14	5	40.4	12.2	4.7	Fsh.	6	36	1917	East Boston, Mass.....	Gloucester, Mass.
116802		Ga. s.	Stella Adkins.....	11	10	38.0	14.0	2.8	Msc.	2	1898	Galveston, Tex.....	Morgan City, La.
117189		Ga. s.	Stella Allen.....	14	11	44.0	12.4	2.5	Frt.	1	1902	Morehead City, N. C.....	Beaufort, N. C.
210342		Ga. s.	Stella B.....	6	5	28.4	12.0	3.5	Fsh.	1	15	1912	Patchogue, N. Y.....	Patchogue, N. Y.
216293		Ga. s.	Stella I. Lewis.....	12	7	54.5	14.5	3.7	Frt.	3	7	1889	Oriole, Md.....	Baltimore, Md.
115985		Ga. s.	Stella Pickert.....	17	11	55.0	15.7	5.6	Frt.	1	55	1884	Bath, Me.....	Ellsworth, Me.
207988		Ga. s.	Stella F. G.....	9	7	32.0	12.6	3.0	Pas.	1	8	1909	West Creek, N. J.....	Somers Point, N. J.
117121		Ga. s.	Stella M. Coffin.....	9	6	35.3	12.4	6.0	Fsh.	3	1902	Bremen, Me.....	Vinalhaven, Me.
216253		Ga. s.	Stella of Italy.....	19	9	46.1	13.5	5.0	Fsh.	7	35	1918	Ipswich, Mass.....	Gloucester, Mass.
116241		Ga. s.	Stephen Lark.....	14	10	57.6	16.6	4.6	Oys.	2	1888	Tighmans Island, Md.....	Reedville, Va.
96672		Ga. s.	Sterling.....	13	7	43.2	15.6	4.6	Oys.	3	1903	Tottenville, N. Y.....	New Haven, Conn.
116659		Ga. s.	Sterling.....	11	10	45.8	14.0	3.9	Frt.	2	1895	Double Bayou, Tex.....	Port Lavaca, Tex.
203712		Ga. s.	Sterling.....	13	7	45.0	11.2	3.7	Tow.	1	1906	Morehead City, N. C.....	Washington, N. C.
206422		Ga. s.	Sterling.....	8	5	36.1	9.2	3.4	Msc.	1	20	1909	Clinton, Wash.....	Tacoma, Wash.

† Formerly ga. s. Decahks.

* Formerly slp. y. North Star.

• Formerly ga. s. H. C. Ellis.

† Oil engine.

‡ Exempt under 5 net tons.

MERCHANT MOTOR VESSELS OF THE UNITED STATES—Continued.

Official No.	Signal letters.	Rig.	Name of vessel.	Gross tonnage.	Net tonnage.	Length.		Breadth.		Depth.	Service.	Crew.	Indicated horsepower.	When built.	Where built.	Home port (where permanent document issues).
						Feet.	Inches.	Feet.	Inches.							
209067		Ga. s.	Sterling.....	14	12	30.2	12.0	4.6			Pas.	2	27	1909	East Orange, N. J.	Newark, N. J.
209068		Ga. s.	Sterling.....	8	6	30.3	6.9	3.4			Pas.	1	25	1911	Daytona, Fla.	Miami, Fla.
213682		*Ga. p.	Sterling.....	24	21	63.5	16.0	3.0			Fer.	2	30	1915	New Haven, Mo.	St. Louis, Mo.
213690		Ga. s.	Sterling.....	6	5	25.3	7.8	3.5			Frt.	2	10	1912	St. James, Mich.	Grand Haven, Mich.
212802		Ga. s.	Sterling Brothers.....	8	6	43.0	10.5	3.4			Frt.	1	25	1914	Crisfield, Md.	Crisfield, Md.
201469		Ga. s.	Sterling Sisters.....	23	15	61.0	16.2	4.6			Frt.	2	14	1904	Selden, Va.	Do.
217323		Ga. s.	Stevadore.....	10	6	37.5	11.5	3.5			Frt.	1	30	1911	Chinoteague Island, Va.	Newport News, Va.
225291		Ga. s.	Steve Quinn No. 1.....	62	46	89.6	26.4	4.9			Frt.	2	60	1918	Antioch, Cal.	San Francisco, Cal.
209440		*Ga. p.	Stewart Peck.....	54	54	78.4	18.4	4.3			Frt.	2	80	1911	Kansas City, Mo.	Kansas City, Mo.
207460	LBMN	Ga. a.	Stiletto.....	136	91	105.7	24.8	11.7			Fsh.	18		1910	Gloucester, Mass.	Gloucester, Mass.
208128		*Ga. p.	Stillwater.....	13	9	40.8	12.1	2.7			Fsh.	2	15	1910	Katalla, Alaska.	Cordova, Alaska.
212265		Ga. s.	Stimson.....	27	18	49.1	13.4	5.3			Tow.	1	50	1914	Seattle, Wash.	Seattle, Wash.
126174		Ga. s.	*Stirling.....	21	18	46.1	15.4	6.2			Oya.	2		1891	South Norwalk, Conn.	Bridgeport, Conn.
217761		Ga. s.	Stirling.....	11	6	40.0	9.4	4.7			Tow.	1	45	1918	Greenport, N. Y.	Greenport, N. Y.
215194		Ga. s.	Stoekton.....	14	9	54.0	11.8	3.7			Frt.	1	55	1917	Stoekton, Cal.	San Francisco, Cal.
81613	LMRV	Ga. s.	*Stoekton City.....	115	49	76.5	18.5	11.5			Frt.	8		1898	Benicia, Cal.	Do.
209023		*Ga. p.	Stones.....	19	14	52.4	17.0	2.4			Fer.	1	8	1907	Nashville, Tenn.	Nashville, Tenn.
214486		Ga. s.	Stonewall Jackson.....	12	6	44.0	9.8	4.1			Frt.	8	8	1902	Somerset County, Md.	Baltimore, Md.
209081		Ga. s.	*Stono.....	10	7	34.6	12.8	4.5			Frt.	1		1906	Mount Pleasant, S. C.	Charleston, S. C.
207079		Ga. s.	Stork.....	7	5	31.8	9.7	2.8			Pas.	1	4	1901	Croton-on-Hudson, N. Y.	Key West, Fla.
208564		Ga. s.	Stork.....	17	12	44.6	13.2	5.0			Fsh.	4	15	1911	Port Blakeley, Wash.	Unalaska, Alaska.
117150		Ga. s.	Storm King.....	6	6	26.2	12.1	3.9			Pas.	1	7	1902	Osterville, Mass.	New Bedford, Mass.
212262		*Ga. p.	Stover.....	32	20	72.5	18.2	2.9			Frt.	7	25	1914	Allemands, La.	New Orleans, La.
217351		Ga. s.	Stovina.....	13	10	36.6	12.5	4.0			Frt.	2	20	1918	Edisto Island, S. C.	Charleston, S. C.
108856		Ga. s.	*Stranger.....	6	5	30.2	11.5	3.5			Oya.	1	25	1891	East Providence, R. I.	Providence, R. I.
117263		Ga. s.	Stranger.....	52	26	73.6	19.4	9.0			Fsh.	10	36	1903	Essex, Mass.	Boston, Mass.
201249		Ga. s.	Stranger.....	40	33	62.4	20.0	5.5			Oya.	7		1904	Tottenville, N. Y.	Greenport, N. Y.
202767		Ga. s.	Stranger.....	9	6	30.4	12.0	2.3			Mso.	1	10	1906	Miami, Fla.	St. Augustine, Fla.
208641		Ga. s.	Stranger.....	14	10	44.6	13.7	4.0			Pas.	3	20	1906	New Haven, Conn.	Miami, Fla.
207661		Ga. s.	Stranger.....	27	23	78.6	12.0	4.0			Pas.	2		1895	New York, N. Y.	Patchogue, N. Y.
211219		Ga. s.	Stranger.....	9	6	42.0	10.5	3.6			Fsh.	2	25	1913	Craig, Alaska.	Wrangell, Alaska.
201209	LBDK	Ga. y.	*Stroller.....	46	39	62.5	16.0	4.2			Yct.	3		1904	Baltimore, Md.	Boston, Mass.
202005		Ga. y.	Stroller.....	11	8	49.0	8.7	3.6			Pas.	1		1905	Tacoma, Wash.	Port Townsend, Wash.
208568		Ga. s.	Stroller.....	12	11	38.0	14.0	3.0			Fsh.	1		1906	Patchogue, N. Y.	Philadelphia, Pa.
218226		Ga. s.	Struggle.....	13	9	42.9	13.6	3.4			Frt.	2	24	1919	Wicasset, Me.	Bath, Me.
214342		*Ga. p.	Sturdy.....	15	14	30.2	8.1	2.5			Pas.	1	10	1914	St. Louis, Mo.	Memphis, Tenn.
213533		Ga. s.	Sturges.....	11	9	38.3	11.4	4.7			Frt.	2	40	1915	San Diego, Cal.	Los Angeles, Cal.
201519		Ga. s.	Success.....	20	14	57.0	14.8	4.0			Frt.	5		1904	New Orleans, La.	New Orleans, La.
208211		Ga. s.	Success.....	14	10	48.8	11.7	3.8			Pas.	2		1906	Tacoma, Wash.	Seattle, Wash.
208574		Ga. s.	Success.....	13	9	48.0	8.8	3.0			Pas.	1	20	1906	Bay Center, Wash.	Port Townsend, Wash.
206677		Ga. s.	Success.....	18	12	53.6	14.5	4.0			Pas.	1	50	1911	Oakland, Cal.	San Francisco, Cal.
215024		Ga. a.	Success.....	18	14	40.0	13.4	4.6			Fsh.	2	20	1917	Apalachicola, Fla.	Apalachicola, Fla.
215080		Ga. a.	Success.....	11	7	39.7	11.3	3.8			Tow.	1	25	1916	Alameda, Cal.	San Francisco, Cal.
214105		Ga. s.	Success.....	11	7	37.6	12.4	4.8			Fsh.	1	25	1916	San Diego, Cal.	San Diego, Cal.
206708		Ga. s.	*Sudan.....	15	10	50.1	15.5	5.3			Tow.	1	20	1908	San Francisco, Cal.	San Francisco, Cal.
209028		Ga. s.	Sue.....	9	7	40.0	8.6	5.0			Oya.	1	15	1911	Irrington, Va.	Reedville, Va.
201244		Ga. y.	Sue-Don.....	18	15	43.3	14.0	4.6			Yct.	1		1904	Bay City, Mich.	Detroit, Mich.
218277	LREQ	Ga. y.	Sueja.....	52	27	78.8	13.8	6.8			Yct.	1	175	1919	Seattle, Wash.	Seattle, Wash.
117192		Ga. s.	Suisun City.....	142	73	84.5	23.5	6.5			Frt.	6	100	1902	San Francisco, Cal.	San Francisco, Cal.
208147		Ga. s.	Suitsme.....	46	31	55.9	15.3	4.9			Yct.	3	24	1911	Fort Myers, Fla.	Key West, Fla.
213140		Ga. y.	Sumac.....	17	14	49.8	9.3	4.8			Yct.	1	40	1915	Alton, Ill.	St. Louis, Mo.
205116		Ga. y.	Sumida.....	22	18	59.8	11.0	5.6			Yct.	2	48	1908	New York, N. Y.	New York, N. Y.
208542		Ga. s.	Summer.....	50	34	61.4	18.0	7.8			Fsh.	2	65	1912	Seattle, Wash.	Seattle, Wash.
208571		Ga. s.	Sun.....	18	12	44.5	12.5	4.3			Fsh.	5	20	1911	Tacoma, Wash.	Do.
216708		Ga. s.	Sunapee.....	51	18	74.5	18.9	8.0			Fsh.	11	40	1918	East Boothbay, Me.	Portland, Me.
116804		Ga. s.	Sunbeam.....	7	7	25.4	12.0	3.8			Fsh.	1	7	1898	Hannisport, Mass.	Barnstable, Mass.
208274		Ga. s.	Sunbeam.....	8	6	32.9	8.6	2.8			Pas.	1		1906	Tacoma, Wash.	Seattle, Wash.
209743		Ga. y.	Sunbeam.....	27	15	57.2	14.2	7.8			Yct.	2	50	1912	Camden, Me.	Ellsworth, Me.
210981		*Ga. p.	Sunbeam.....	11	11	55.5	13.8	3.2			Pas.	5	40	1912	Yazoo City, Miss.	Vicksburg, Miss.
211916		Ga. s.	Sunbeam.....	24	16	44.3	13.8	5.3			Fsh.	1	40	1914	Seattle, Wash.	Ketchikan, Alaska.
212422		Ga. s.	Sunbeam.....	7	6	42.8	16.0	6.3			Frt.	3	12	1914	De Lisle, Miss.	Gulfport, Miss.
214333		Ga. s.	Sunbeam.....	6	5	29.5	8.3	4.1			Fsh.	2	8	1916	Seattle, Wash.	Seattle, Wash.
210881		Ga. s.	Sunbeam.....	7	5	29.2	8.4	3.8			Fsh.	1	30	1918do.....	Do.
212390		Ga. y.	Sunbeam III.....	17	12	47.8	11.6	4.9			Yct.		85	1917	Morris Heights, N. Y.	Patchogue, N. Y.
208081		Ga. s.	Sunbury.....	24	15	43.9	16.3	4.7			Frt.	2	26	1910	Thunderbolt, Ga.	Savannah, Ga.
201094		Ga. s.	Sunflower.....	20	10	51.3	12.2	5.6			Cod.	5	50	1904	Manitowoc, Wis.	Gloucester, Mass.
207740		Ga. s.	Sunflower II.....	13	9	64.9	13.2	3.7			Pas.	1	80	1910	Cedar Bayou, Tex.	Galveston, Tex.
208750		Ga. s.	Sun Flower.....	22	15	57.0	13.5	4.0			Frt.	2	36	1908	Mount Vernon, Wash.	Seattle, Wash.
214823		*Ga. p.	Sun Flower.....	12	10	41.0	9.4	2.7			Pas.	1	6	1917	Madison, Ark.	St. Louis, Mo.
217657		Ga. s.	Sunland.....	31	26	53.7	14.3	6.2			Fsh.	8	45	1919	Seattle, Wash.	Ketchikan, Alaska.
208628		Ga. s.	Sunlight.....	15	10	46.4	15.3	4.5			Pas.	1	30	1908	Alameda, Cal.	San Francisco, Cal.
214887	LQMK	*Ga. s.	SUNLITE.....	1,976	1,601	252.0	43.7	21.9			Frt.	18	320	1916	Toledo, Ohio.	New York, N. Y.
208154		Ga. s.	Sunny Jim.....	11	8	47.0	16.0	3.0			Oya.	4	50	1909	Biloxi, Miss.	New Orleans, La.

¹ Formerly *ga. p. S. & S.
² Formerly ga. s. Edith A.

³ Formerly ga. s. W. P. Fuller.
⁴ Formerly ywl. y. Adele.

⁵ Formerly ga. y. Reliance.
⁶ Formerly gas. Crowley No. 14.

† Oil engine.

MERCHANT MOTOR VESSELS OF THE UNITED STATES—Continued.

Official No.	Signal letters.	Rig.	Name of vessel.	Gross tonnage.	Net tonnage.	Length.	Breadth.	Depth.	Service.	Crew.	Indicated horsepower.	When built.	Where built.	Home port (where permanent document issues).
						Feet.	Feet.	Feet.						
211934		Ga. s.	Sunny Point	26	18	47.2	13.9	5.8	Fsh.	7	35	1914	Tacoma, Wash.	Ketchikan, Alaska.
116351		Ga. s.	Sunol	13	9	56.0	14.5	3.3	Frt.	1		1890	Fishing Island, Md.	Elizabeth City, N. C.
214649		Ga. s.	Sunrays	40	33	55.6	15.1	6.7	Fsh.	7	60	1916	Tacoma, Wash.	Seattle, Wash.
203093		Ga. y.	Sunrise	18	17	40.8	10.0	4.9	Yct.	1		1906	Boston, Mass.	New York, N. Y.
203997		Ga. s.	Sunrise	13	9	40.6	9.2	3.3	Pas.	1		1907	Marshfield, Ore.	Marshfield, Ore.
207107		Ga. s.	Sunrise	13	12	33.0	10.5	4.6	Fsh.	3	30	1909	Manitowoc, Wis.	Milwaukee, Wis.
209773		Ga. s.	Sunrise	35	24	56.3	15.7	6.3	Fsh.	7	50	1912	Tacoma, Wash.	Seattle, Wash.
209796		Ga. s.	Sunrise	17	15	41.9	12.6	4.2	Fsh.	3	27	1912	Ketchikan, Alaska.	Ketchikan, Alaska.
211535		Ga. s.	Sunrise	9	6	30.0	8.5	2.5	Frt.	1	35	1913	Manetta, Wash.	Seattle, Wash.
204809		Ga. s.	Sunset	10	7	35.0	9.4	3.4	Msc.	3		1907	Ballard, Wash.	Do.
206414		Ga. s.	Sunset	12	8	40.2	9.2	3.6	Pas.	1	15	1909	Prosper, Ore.	Marshfield, Ore.
209948		Ga. s.	Sunset	35	24	56.3	16.0	6.4	Fsh.	7	50	1912	Tacoma, Wash.	Seattle, Wash.
214639		Ga. s.	Sunset	40	33	55.9	15.0	6.7	Frt.	7	50	1916	do.	Tacoma, Wash.
214805		Ga. s.	Sunset	8	6	33.3	10.7	4.3	Fsh.	3	35	1914	Los Angeles, Cal.	Los Angeles, Cal.
86205		Ga. s.	Sunshine	21	19	51.8	13.6	4.3	Pas.	2	75	1889	Osterville, Mass.	New York, N. Y.
115070		Ga. s.	Sunshine	14	10	37.6	14.5	5.7	Pas.	2	12	1872	Philadelphia, Pa.	Do.
116451		Ga. s.	Sunshine	12	10	37.2	15.6	4.1	Frt.	2		1891	Balters Island, Fla.	Do.
213317		Ga. s.	Sunshine	15	14	45.5	9.2	6.6	Pas.	1	24	1913	Alton, Ill.	St. Louis, Mo.
214480		Ga. s.	Sunshine	20	19	39.0	13.2	6.4	Msc.	4	20	1899	Manitowoc, Wis.	Milwaukee, Wis.
214934	LGWH	Ga. y.	Sunshine	64	55	65.9	16.4	7.6	Yct.	2	280	1917	Brooklyn, N. Y.	New York, N. Y.
216189		Ga. s.	Sun Wing	18	15	42.3	12.6	5.8	Fsh.	4	25	1918	Seattle, Wash.	Juneau, Alaska.
211336		Ga. s.	Suomil	12	8	32.0	10.0	4.2	Fsh.	4	20	1913	Utsalady, Wash.	Do.
211132		Ga. s.	Superba	9	9	36.0	8.3	3.0	Pas.	1	22	1913	New Boston, Ill.	Chicago, Ill.
96657	KSDN	Ga. s.	Superior	167	162	105.5	28.5	7.6	Wrk.	3	75	1902	Solomons, Md.	New York, N. Y.
116033		Ga. s.	Superior	7	7	33.1	12.7	3.3	Frt.	2	5	1884	Key West, Fla.	Key West, Fla.
209874		Ga. s.	Superior	86	58	64.5	19.0	9.4	Fsh.	2	200	1912	Winslow, Wash.	Pt. Townsend, Wash.
212931		Ga. s.	Superior	20	16	43.5	13.1	5.8	Fsh.	5	32	1915	Seattle, Wash.	Seattle, Wash.
215495		Ga. s.	Superior	16	8	56.0	12.7	5.2	Fsh.	3	50	1917	San Diego, Cal.	San Diego, Cal.
217558		Ga. s.	Superior	8	5	32.0	9.4	4.0	Fsh.		18	1918	Bay Center, Wash.	Seattle, Wash.
116222		Ga. s.	Supply	7	7	36.3	11.3	2.9	Msc.	1		1888	Greenport, N. Y.	Greenport, N. Y.
206272		Ga. s.	Supply	14	9	48.5	12.0	4.5	Pas.	1	30	1908	Vallejo, Cal.	San Francisco, Cal.
207819		Ga. s.	SUPPLY	40	27	68.8	12.0	6.9	Frt.	3	100	1910	Port Richmond, N. Y.	New York, N. Y.
215350		Ga. s.	Supreme	38	31	55.0	15.4	6.9	Fsh.	8	45	1917	Gig Harbor, Wash.	Seattle, Wash.
216132		Ga. s.	Supreme	35	23	55.7	14.5	6.6	Fsh.	8	50	1918	Los Angeles, Cal.	Los Angeles, Cal.
212165		Ga. s.	Suquamish	75	51	84.5	14.9	7.0	Pas.	5	180	1914	Seattle, Wash.	Seattle, Wash.
213627		Ga. s.	Surf	135	92	88.0	30.2	6.1	Frt.	3	70	1915	Alameda, Cal.	San Francisco, Cal.
216165		Ga. s.	Surfman	24	6	56.2	12.5	6.7	Frt.	1	75	1918	Camden, Me.	South West Harbor, Me.
211188		Ga. s.	Surfside	8	8	37.0	12.6	2.6	Pas.	1	24	1912	Fort Lauderdale, Fla.	St. Augustine, Fla.
213049		Ga. s.	Surly Ellen	27	22	53.0	16.0	3.9	Frt.	2	40	1915	Manteo, N. C.	New York, N. Y.
211503	LDCV	Ga. y.	Surpass	34	27	59.9	15.0	6.5	Yct.	4	64	1913	Atlantic City, N. J.	Miami, Fla.
116504		Ga. s.	Surprise	7	6	36.0	12.9	3.4	Oys.	1		1892	Morgan City, La.	Morgan City, La.
116869		Ga. s.	Surprise	11	7	33.0	11.0	4.0	Frt.	2		1898	Charleston, S. C.	Charleston, S. C.
207145		Ga. s.	Surprise	13	12	47.6	13.6	3.3	Pas.	1	30	1893	Detroit, Mich.	Detroit, Mich.
213595		Ga. s.	Surprise	5	5	29.4	11.3	3.6	Fsh.	2	20	1915	Brunswick, Ga.	Brunswick, Ga.
215436		Ga. s.	Surprise	18	12	45.0	11.0	3.6	Pas.	2	25	1917	Amityville, N. Y.	Patchogue, N. Y.
208628		Ga. s.	Survey	12	6	36.4	10.1	4.8	Fsh.	3		1911	Neponset, Mass.	Plymouth, Mass.
209497		Ga. s.	SURVEYOR	16	10	35.8	12.9	4.9	Tow.	2	50	1911	Bayonne, N. J.	New York, N. Y.
216710		Ga. s.	Susana H.	8	6	39.7	7.7	4.2	Ten.	1	35	1907	Brooklyn, N. Y.	Do.
116939		Ga. s.	Susanna	7	7	37.4	10.3	2.4	Msc.	1		1900	Morehead City, N. C.	Beaufort, N. C.
216916		Ga. p.	Susanna	12	9	61.8	12.0	2.0	Tow.	1	25	1918	Leachtown, W. Va.	Pittsburgh, Pa.
209963		Ga. y.	Susanne	26	18	51.1	12.9	6.1	Yct.	1	80	1912	Port Clinton, Ohio.	Cleveland, Ohio.
116397		Ga. s.	Susie	7	7	27.5	12.4	4.7	Frt.	1		1891	Stonington, Conn.	Newport, R. I.
115890		Ga. s.	Susie	15	10	47.4	15.8	3.6	Pas.	1	70	1882	Clear Creek, Tex.	Galveston, Tex.
116122		Ga. s.	Susie B.	9	8	36.7	12.8	3.4	Fsh.	1		1883	Patchogue, N. Y.	Patchogue, N. Y.
117045		Ga. s.	Susie B.	6	5	30.0	11.6	3.4	Frt.	1		1901	Baldwin, N. Y.	Do.
208402		Ga. s.	Susie B.	9	8	25.9	10.1	3.0	Pas.	1	10	1910	Green Cove Springs, Fla.	Jacksonville, Fla.
116647		Ga. s.	Susie C.	9	8	34.7	13.3	4.4	Oys.	1		1894	Greenwich, Conn.	Bridgeport, Conn.
205417		Ga. s.	Susie C.	7	6	33.3	10.4	3.1	Frt.	1		1908	Wildwood, N. J.	Philadelphia, Pa.
206234		Ga. s.	Susie Hall	9	9	33.0	14.8	2.7	Frt.	1	7	1909	Galveston, Tex.	Galveston, Tex.
116157		Ga. s.	Susie R.	10	8	40.8	13.2	3.2	Fsh.	1		1886	Brooklyn, N. Y.	Patchogue, N. Y.
111265		Ga. s.	Susie S.	8	6	33.0	14.0	3.7	Frt.	3	20	1899	Greenville, N. Y.	Cape Charles, Va.
206666		Ga. s.	Susie P. Barnes	8	6	41.0	13.0	2.7	Oys.	1	15	1909	Parkley, Va.	Do.
203298		Ga. y.	Susquechasa	34	23	69.0	14.2	4.4	Yct.	3		1906	Baltimore, Md.	Baltimore, Md.
207228		Ga. s.	Sutwick	15	10	40.0	11.6	4.3	Fsh.	3	40	1910	Seattle, Wash.	Seattle, Wash.
215999	LJRC	Ga. s.	Suzanne	1,431	1,157	233.3	43.1	18.6	Frt.	21	480	1918	Abdeen, Wash.	New York, N. Y.
216319		Ga. s.	Svea	8	7	29.5	9.5	4.1	Fsh.	1	12	1918	Port Madison, Wash.	Seattle, Wash.
215344		Ga. s.	Sveta Ana	24	20	44.5	13.8	5.7	Fsh.	7	30	1917	Tacoma, Wash.	Do.
204153		Ga. s.	Swallow	10	7	32.2	11.2	3.7	Fsh.	6		1907	Docket, Wash.	Do.
205862		Ga. s.	Swallow	9	8	31.0	8.2	2.6	Fsh.	2	12	1904	Manistee, Mich.	Grand Haven, Mich.
207558		Ga. s.	Swallow	11	9	29.5	9.3	3.0	Fsh.	2	12	1907	Manitowoc, Wis.	Do.
209281		Ga. s.	Swallow	18	8	47.2	15.3	4.7	Oys.	6	50	1911	Crittenden, Va.	Newport News, Va.
213304		Ga. s.	Swallow	13	9	35.1	11.0	3.7	Fsh.	6	35	1915	Everett, Wash.	Seattle, Wash.
213929		Ga. s.	Swallow	9	6	44.7	12.0	2.2	Msc.	2	36	1916	Port Aransas, Tex.	Port Aransas, Tex.

¹ Formerly ga. s. City of Coos Bay.
² Formerly sloop Gunhilde.

³ Formerly ga. s. Humphrey Toomey.
⁴ Formerly ga. y. Voyager.

[†] Oil burner.
[‡] Semi-Diesel engine.

MERCHANT MOTOR VESSELS OF THE UNITED STATES—Continued.

Official No.	Signal letters.	Rig.	Name of vessel.	Gross tonnage.	Net tonnage.	Length.	Breadth.	Depth.	Service.	Crew.	Indicated horsepower.	When built.	Where built.	Home port (where permanent document issues).
						Feet.	Feet.	Feet.						
117168		Ga. s.	Swan.....	13	9	46.6	11.3	3.4	Msc.	1	1902	Warrenton, Oreg.....	Cordova, Alaska.	
204217		Ga. s.	Swan.....	7	6	27.0	8.6	4.0	Fsh.	1	12	1907	Frankfort, Mich.....	Grand Haven, Mich.
204656		Ga. s.	Swan.....	135	85	86.2	17.8	4.7	Pas.	3	50	1908	Biloxi, Miss.....	Pensacola, Fla.
205433		Ga. s.	Swan.....	8	5	32.2	7.9	2.6	Pas.	1	10	1908	Prosper, Oreg.....	Marshfield, Oreg.
207106		Ga. s.	Swan.....	8	7	31.0	9.6	3.2	Fsh.	3	24	1904	Manitowoc, Wis.....	Milwaukee, Wis.
207349		Ga. s.	Swan.....	8	7	31.0	8.6	3.6	Fsh.	2	28	1904	Manistee, Mich.....	Grand Haven, Mich.
207123		Ga. s.	Swan.....	13	8	35.0	11.5	3.9	Fsh.	4	2	1910	Erie, Pa.....	Cleveland, Ohio.
215136		Ga. s.	Swan.....	5	5	27.7	9.2	3.5	Frt.	2	12	1913	Marinette, Wis.....	Milwaukee, Wis.
218301		Ga. s.	Swan.....	29	17	53.0	17.4	4.5	Frt.	2	36	1919	West Norfolk, Va.....	Norfolk, Va.
212894		Ga. s.	Swan II.....	7	7	39.4	7.6	3.4	Pas.	1	36	1913	Burlington, Iowa.....	Des Moines, Iowa.
116245		Ga. s.	Swannanoa.....	25	24	49.5	17.0	6.8	Pas.	2	2	1888	Brooklyn, N. Y.....	New York, N. Y.
117095		Ga. s.	Swannanoa.....	21	18	65.0	9.4	3.5	Pas.	2	2	1901	Clinton, Iowa.....	Chicago, Ill.
200145		Ga. s.	Swannanoa.....	25	25	55.5	12.3	7.4	Pas.	2	30	1903	Morehead City, N. C.....	Elizabeth City, N. C.
200938		Ga. s.	Swannanoa.....	9	9	45.0	8.5	3.6	Pas.	2	2	1904	Knoxville, Tenn.....	New Orleans, La.
216583	LMDT	Ga. s.	Swanson.....	141	76	109.4	19.9	8.4	Fah.	6	100	1918	Weems, Va.....	Reedville, Va.
77208		Ga. s.	Swastika.....	9	6	36.8	9.8	3.8	Pas.	1	1	1895	Seattle, Wash.....	Port Townsend, Wash.
206551		Ga. s.	Swastika.....	7	5	20.6	10.0	5.5	Pas.	1	15	1912	Manteo, N. C.....	Manteo, N. C.
210526		Ga. s.	Swastika.....	19	18	35.4	10.2	5.5	Tow.	2	28	1912	Green Bay, Wis.....	Milwaukee, Wis.
116871		Ga. y.	Sweetheart.....	43	38	80.0	15.0	5.5	Yct.	3	2	1898	Daytona, Fla.....	St. Augustine, Fla.
117177		Ga. y.	Sweetheart.....	32	22	66.1	13.0	5.4	Yct.	4	42	1902	Essington, Pa.....	New Orleans, La.
202248	KTWS	Ga. y.	Sweetheart.....	30	26	57.6	12.0	5.2	Yct.	3	3	1905	New York, N. Y.....	Philadelphia, Pa.
202468		Ga. s.	Sweetheart.....	8	8	39.0	9.5	3.2	Frt.	1	1	1905	Penns Grove, N. J.....	Do.
204478		Ga. y.	Sweetheart.....	17	16	43.6	10.3	5.3	Yct.	1	24	1907	South Boston, Mass.....	Los Angeles, Cal.
206152		Ga. y.	Sweetheart.....	45	39	45.5	14.6	8.4	Yct.	3	25	1899	Bansalito, Mass.....	Los Angeles, Cal.
212965		Ga. s.	Sweet Home.....	27	18	46.8	13.7	6.1	Fsh.	7	30	1915	Tacoma, Wash.....	Seattle, Wash.
212831		Ga. s.	Swell.....	9	7	43.0	12.5	3.9	Frt.	2	12	1914	Georgiana, Fla.....	St. Augustine, Fla.
96566		Ga. y.	Swifan.....	28	14	64.1	10.5	6.4	Yct.	2	75	1901	South Boston, Mass.....	Boston, Mass.
77578		Ga. s.	Swift.....	17	12	43.5	11.8	3.2	Frt.	2	16	1903	Morehead City, N. C.....	Wilmington, N. C.
216207		Ga. s.	Swift.....	9	7	34.7	9.9	5.0	Fsh.	5	2	1918	Seattle, Wash.....	Seattle, Wash.
202445		Ga. s.	Swiftsure.....	14	8	45.6	13.0	2.9	Msc.	2	60	1905	Gulfport, Miss.....	Port Arthur, Tex.
206942		Ga. s.	Swiftsure.....	32	22	54.0	17.4	6.7	Fsh.	7	2	1912	Seattle, Wash.....	Seattle, Wash.
207090		Ga. s.	Swinomish.....	18	12	40.9	12.5	4.5	Fsh.	5	27	1910	Anacortes, Wash.....	Port Townsend, Wash.
111369		Ga. y.	Swordfish.....	151	132	116.8	17.7	4.9	Yct.	8	1	1901	Nyack, N. Y.....	New York, N. Y.
206809		Ga. s.	Swordfish.....	8	8	32.6	12.4	3.7	Fsh.	1	16	1906	Noank, Conn.....	Vineyard Haven, Mass.
200082		Ga. s.	Sybil.....	14	9	42.5	10.9	4.2	Pas.	1	50	1899	San Francisco, Cal.....	San Francisco, Cal.
210927		Ga. s.	Sybil.....	6	6	25.0	10.9	5.1	Frt.	1	1	1912	Mattacombia, Fla.....	Key West, Fla.
206489	LBTB	Ga. y.	Sybil II.....	46	31	72.0	13.5	7.4	Yct.	4	150	1911	Camden, N. J.....	Philadelphia, Pa.
213128	LFJB	Ga. s.	Sybil III.....	103	70	115.1	14.2	8.2	Yct.	8	600	1915	City Island, N. Y.....	Do.
116774		Ga. s.	Syde.....	14	11	47.5	12.6	5.7	Pas.	1	15	1897	do.....	New York, N. Y.
29051		Ga. s.	Sylph.....	12	12	40.0	15.7	3.5	Frt.	1	1	1901	Greenport, N. Y.....	New Haven, Conn.
117055		Ga. s.	Sylph.....	14	10	48.3	11.1	3.7	Fsh.	2	8	1906	Astoria, Oreg.....	Seattle, Wash.
211040		Ga. s.	Sylph.....	7	7	27.2	7.2	3.2	Pas.	2	2	1915	Sturgeon Bay, Wis.....	Milwaukee, Wis.
212406		Ga. y.	Sylva.....	23	20	47.5	16.2	3.7	Yct.	2	40	1915	Tuckerton, N. J.....	Philadelphia, Pa.
116356		Ga. s.	Sylvan Dell.....	6	6	48.0	12.0	3.0	Frt.	2	2	1886	St. Peters, Md.....	Annapolis, Md.
208403		Ga. y.	Sylvan II.....	27	14	59.8	11.3	5.0	Yct.	3	1906	Orange, Tex.....	Port Arthur, Tex.	
116903		Ga. s.	Sylvan III.....	14	6	40.3	13.8	5.8	Fsh.	4	1899	Rockland, Me.....	Gloucester, Mass.	
117249		Ga. s.	Sylvester Decker.....	26	21	49.4	14.8	4.6	Oys.	5	35	1903	Bridgeport, Conn.....	Bridgeport, Conn.
23580		Ga. s.	Sylvia.....	6	5	28.3	11.0	3.2	Msc.	1	1	1867	Moriches, N. Y.....	Greenport, N. Y.
77188	KMEJ	Ga. y.	Sylvia.....	21	21	48.3	16.0	4.6	Yct.	2	1895	South Boston, Mass.....	Boston, Mass.	
204861		Ga. s.	Sylvia.....	17	16	49.1	12.2	5.3	Pas.	2	1895	Bristol, R. I.....	New York, N. Y.	
206960		Ga. s.	Sylvia.....	28	19	62.4	13.5	5.5	Tow.	3	50	1909	Milford, Del.....	Port Arthur, Tex.
211458		Ga. s.	Sylvia.....	7	7	29.0	8.2	3.4	Pas.	2	15	1912	Milwaukee, Wis.....	Milwaukee, Wis.
212377		Ga. s.	Sylvia.....	8	7	30.0	8.0	4.7	Pas.	1	15	1891	West Barrington, R. I.....	Providence, R. I.
214753		Ga. s.	Sylvia.....	6	5	35.8	9.7	2.1	Frt.	1	15	1917	Williston, N. C.....	Beaufort, N. C.
216921		Ga. s.	Sylvia S.....	7	6	27.8	9.0	3.0	Fch.	2	14	1918	St. James, Mich.....	Grand Haven, Mich.
208906		Ga. s.	Sylvina W. Beal.....	42	21	71.7	17.2	7.0	Fsh.	2	60	1911	East Boothbay, Me.....	Eastport, Me.
116968		Ga. y.	Syren.....	17	16	41.6	12.4	6.2	Yct.	2	18	1899	do.....	Boston, Mass.
T.														
212072		Ga. s.	T. F.....	67	52	59.7	25.4	7.6	Pas.	1	75	1914	San Pedro, Cal.....	Los Angeles, Cal.
203783		Ga. s.	T. H. C.....	18	15	44.7	14.8	4.2	Frt.	3	40	1906	Bridgeport, Conn.....	Providence, R. I.
215209		Ga. s.	T. I. P.....	8	5	37.1	10.0	2.4	Frt.	1	25	1917	Fishers Landing, N. Y.....	Cape Vincent, N. Y.
209285		Ga. p.	T. Basco.....	11	9	42.1	8.6	2.8	Pas.	1	1	1911	Poplar Bluff, Mo.....	St. Louis, Mo.
212075		Ga. s.	T. A. Hinote.....	11	10	35.6	10.0	4.5	Fsh.	1	16	1914	Lonetree, Wash.....	Juneau, Alaska.
213852		Ga. s.	T. C. Hurst.....	19	15	51.8	12.5	5.1	Frt.	1	50	1915	West Norfolk, Va.....	Norfolk, Va.
145628		Ga. s.	T. C. White.....	10	9	42.0	13.0	4.0	Frt.	2	10	1892	Essex County, Md.....	Reedville, Va.
202428		Ga. s.	T. E. Stevenson.....	8	8	49.4	12.8	3.2	Oys.	1	1	1905	Orlando, Md.....	Cape Charles, Va.
145901		Ga. s.	T. E. Welles.....	12	10	46.0	15.3	3.4	Frt.	3	1	1901	Scranton, Miss.....	Mobile, Ala.
214590		Ga. s.	T. F. Fletcher.....	15	5	52.0	15.0	3.6	Frt.	2	1	1888	Flagpond, Va.....	Norfolk, Va.
215632		Ga. p.	T. H. Hughes.....	9	8	45.6	9.0	2.3	Frt.	1	12	1917	Grandville, Tenn.....	Nashville, Tenn.
145568		Ga. s.	T. M. Taylor.....	14	11	44.0	16.0	2.7	Msc.	1	1	1890	Atlantic, N. C.....	Beaufort, N. C.

¹ Formerly st. s. J. R. Roberts.

² Formerly st. y. Helena.

³ Formerly ga. s. John F. Bell.

⁴ Formerly ga. y. ^(a) Ranocous.

^(b) Marjorie.

⁵ Formerly ywl. y. Julmar.

⁶ Formerly ga. s. Chas. E. Hopkins.

MERCHANT MOTOR VESSELS OF THE UNITED STATES—Continued.

Official No.	Signal letters.	Rig.	Name of vessel.	Gross tonnage.	Net tonnage.	Length.	Breadth.	Depth.	Service.	Crew.	Indicated horsepower.	When built.	Where built.	Home port (where permanent issues).
						Feet.	Feet.	Feet.						
145265		Ga. s.	T. R. Creamer	25	17	65.9	17.0	4.6	Frt.	2	1887	White Haven, Md.	Annapolis, Md.
203194		Ga. s.	T. W. Anderson	26	22	58.0	17.9	4.8	Frt.	1	1908	Crittenden, Va.	Patchogue, N. Y.
213705		Ga. s.	T. W. Graham	12	5	38.8	12.0	3.2	Pas.	2	8	1915	Awensdew, S. C.	Miami, Fla.
145700		Ga. s.	T. W. Lake	104	44	96.5	24.9	6.8	Frt.	1	130	1895	Ballard, Wash.	Tacoma, Wash.
145886		Ga. s.	T. W. Martin	13	10	45.0	13.9	4.4	Msc.	1	1901	Grafton, Va.	Newport News, Va.
211938		*Ga. p.	T. Y. Keeney	6	5	50.8	13.2	1.9	Tow.	1	20	1913	Witcher, W. Va.	Pittsburgh, Pa.
207053		*Ga. p.	T. & B.	9	5	46.8	11.3	2.6	Frt.	2	12	1909	Cut Off, La.	New Orleans, La.
202182		Ga. s.	T. and W.	13	9	43.5	11.3	4.5	Pas.	2	1905	Olympia, Wash.	Seattle, Wash.
213508		Ga. s.	Tackler	12	10	35.4	10.4	3.9	Fsh.	5	12	1915	Tracyton, Wash.	Do.
211563		Ga. s.	Tacoma	7	7	26.2	8.4	3.4	Fsh.	1	8	1913	Green Bay, Wis.	Milwaukee, Wis.
214736		Ga. s.	Tacoma	39	26	55.0	15.1	7.0	Fsh.	7	50	1917	Tacoma, Wash.	Tacoma, Wash.
207901	LBQH	Ga. y.	Tacomite	93	66	92.0	17.0	10.0	Yct.	4	100	1910	Seattle, Wash.	Seattle, Wash.
216407		Ga. s.	Tacora	8	6	34.1	9.4	4.9	Fsh.	3	18	1918do.	Do.
211247		Ga. s.	Tagatof	24	16	41.0	13.3	5.4	Fsh.	6	20	1913do.	Do.
214782	LGSC	Ga. y.	Taglionl.	44	34	70.0	13.6	5.7	Yct.	2	70	1913	New Orleans, La.	New Orleans, La.
215912		Ga. s.	Tagua	197	157	104.1	25.0	10.6	Frt.	5	110	1909	San Francisco, Cal.	San Francisco, Cal.
215245		Ga. s.	Taholah	19	16	42.8	13.0	5.4	Tow.	1	20	1917	Seattle, Wash.	Seattle, Wash.
214741		Ga. s.	Tahoma	43	18	55.4	15.5	7.5	Fsh.	9	50	1917	Tacoma, Wash.	Tacoma, Wash.
207265		Ga. s.	Taku II.	14	10	52.0	11.3	4.0	Pas.	1	40	1910	Seattle, Wash.	Ketchikan, Alaska.
145868		Ga. s.	Taku Jack	13	9	48.9	9.6	3.5	Fsh.	2	29	1901	Astoria, Oreg.	Wrangell, Alaska.
215070		Ga. y.	Talalah	20	13	49.6	11.3	4.7	Yct.	1	100	1916	Delanco, N. J.	New York, N. Y.
19539		Ga. s.	Talbot	48	27	73.8	15.9	6.6	Tow.	3	1860	Philadelphia, Pa.	Baltimore, Md.
145912		Ga. s.	Tallahassee	13	8	48.2	14.9	2.9	Fsh.	3	1901	Beaufort, N. C.	Miami, Fla.
202966		Ga. s.	Tam.	7	6	26.4	12.0	4.2	Fsh.	2	1906	Osterville, Mass.	Barnstable, Mass.
210199		Ga. s.	Tamaha	11	5	35.7	10.6	4.0	Pas.	1	24	1912	Pensacola, Fla.	Tampa, Fla.
213521		Ga. y.	Tamarack	47	37	80.0	13.2	7.1	Yct.	4	150	1915	New York, N. Y.	Detroit, Mich.
210702		Ga. y.	Tamarit	25	17	65.8	10.5	4.7	Yct.	3	400	1912do.	Miami, Fla.
216042		Ga. s.	Tamiami	193	76	80.7	26.8	10.7	Pas.	6	200	1918	Miami, Fla.	Do.
210074		Ga. s.	Tamora	10	8	33.3	11.0	4.3	Fsh.	1	20	1912	Tacoma, Wash.	Tacoma, Wash.
212147		*Ga. p.	Tango	9	9	50.5	14.7	2.6	Tow.	2	25	1914	Cincinnati, Ohio	Evansville, Ind.
212312		Ga. s.	Tango	40	18	58.0	14.9	6.0	Tow.	1	75	1914	Seattle, Wash.	San Francisco, Cal.
213415		Ga. s.	Tango	17	12	40.4	12.0	3.8	Fsh.	1	32	1915	Ketchikan, Alaska	Ketchikan, Alaska.
213444		Ga. s.	Tango	6	5	28.7	8.6	3.3	Pas.	1	16	1915	Port Townsend, Wash.	Port Townsend, Wash.
213778		Ga. y.	Tanguingul	81	46	60.0	15.8	5.2	Yct.	4	60	1915	New York, N. Y.	Providence, R. I.
205959	KWTO	Ga. y.	Tantwha	55	46	104.3	15.4	8.2	Yct.	8	300	1908	South Boston, Mass.	Toledo, Ohio.
204771		Ga. s.	Tannis	21	14	45.4	10.2	5.5	Frt.	1	20	1907	Muskegon, Mich.	Seattle, Wash.
210688		Ga. s.	Tano	32	11	49.8	16.5	6.1	Fsh.	1	85	1918	San Francisco, Cal.	San Francisco, Cal.
202746		Ga. s.	Tansy Bitters	43	33	56.5	23.7	5.4	Frt.	2	1906	Essex, Conn.	Barnstable, Mass.
150879		Ga. y.	Tanya	22	22	51.2	15.9	7.1	Yct.	2	1900	Bristol, R. I.	Patchogue, N. Y.
201979		Ga. s.	Tasmania	10	6	34.8	8.8	4.0	Cod.	4	15	1905	Gloucester, Mass.	Gloucester, Mass.
206241		Ga. s.	Tar Heel	10	9	40.0	12.2	3.3	Pas.	1	16	1909	Fort Pierce, Fla.	Miami, Fla.
203690	KVRP	Ga. y.	Tarolinta	22	20	60.0	12.2	5.6	Yct.	3	150	1906	Long Island City, N. Y.	New York, N. Y.
145491		Ga. s.	Tarpon	14	11	48.0	13.0	3.9	Pas.	1	1884	Long Island, N. Y.	Tampa, Fla.
202176	KVHQ	Ga. y.	Tarpon	20	17	43.3	15.1	6.5	Yct.	2	1905	Boston, Mass.	New York, N. Y.
206072		Ga. s.	Tarpon	9	7	34.1	10.1	4.0	Pas.	1	25	1909	Cleveland, Ohio.	Cleveland, Ohio.
204636		Ga. s.	Tarpon S.	13	5	46.4	10.5	3.0	Frt.	2	10	1907	Tarpon Springs, Fla.	Tampa, Fla.
200564		Ga. s.	Tarry Not	8	5	31.0	8.8	3.7	Tow.	1	1878	Seattle, Wash.	Tacoma, Wash.
145765		Ga. s.	Tartar	14	9	45.7	14.2	4.0	Frt.	2	35	1898	Peekskill, N. Y.	New York, N. Y.
205008		Ga. s.	TASHENBERG BROS	11	9	35.6	9.7	4.6	Frt.	2	25	1902	Buffalo, N. Y.	Buffalo, N. Y.
208577		Ga. s.	Tasmania	10	7	33.9	9.6	3.7	Frt.	1	30	1911	Decatur, Wash.	Juneau, Alaska.
208408		Ga. s.	Tatoosh	62	55	70.0	17.2	6.1	Fsh.	5	65	1911	Tacoma, Wash.	Seattle, Wash.
215345		Ga. s.	Tatoosh	30	24	50.4	14.3	7.3	Fsh.	7	40	1917	Seattle, Wash.	Do.
207453		Ga. s.	Taureg II.	14	7	36.0	10.0	3.7	Frt.	2	15	1910	Atlantic City, N. J.	Philadelphia, Pa.
214256		Ga. s.	Taylor	10	10	42.8	12.7	2.9	Frt.	1	20	1916	Sealevel, N. C.	Beaufort, N. C.
217312		Ga. s.	TAYLOR	13	12	34.0	9.0	3.0	Pas.	1	10	1915	Black Rock, Ark.	St. Louis, Mo.
204308		Ga. s.	Tazilna	13	8	40.7	9.0	3.0	Pas.	2	1907	Tacoma, Wash.	Seattle, Wash.
145544		Ga. s.	Teal	5	5	28.0	12.5	3.8	Oys.	1	1886	Norwalk, Conn.	Bridgeport, Conn.
213079		Ga. s.	Teal	30	30	52.0	18.0	5.0	Frt.	2	50	1915	Stockton, Cal.	San Francisco, Cal.
218175		Ga. s.	Teal	11	5	28.0	9.5	3.0	Pas.	1	12	1908	Glen Arbor, Mich.	Grand Haven, Mich.
208606		Ga. s.	Teaser	11	10	32.6	9.2	3.4	Fsh.	1	18	1911	Ludington, Mich.	Grand Haven, Mich.
210809		Ga. s.	Teaser	10	9	40.0	9.1	4.5	Frt.	1	12	1905	Hudson, Fla.	Key West, Fla.
202627		Ga. s.	Teaser	97	59	91.3	24.0	9.8	Fsh.	19	1905	Essex, Mass.	Gloucester, Mass.
210034		Ga. s.	Tebo No. 3	11	8	44.7	11.0	4.6	Tow.	1	100	1910	New York, N. Y.	New York, N. Y.
201747		Ga. s.	Teche	12	8	41.0	10.0	3.0	Msc.	2	1903	New Orleans, La.	Morgan City, La.
145800		Ga. s.	Tecnuseh	41	18	65.8	18.8	8.8	Fsh.	5	1899	Essex, Mass.	Pensacola, Fla.
200982		Ga. s.	Teddy	12	8	38.5	8.5	2.8	Pas.	1	1904	Ketchikan, Alaska	Ketchikan, Alaska.
205368		Ga. s.	Teddy	8	5	36.0	8.0	3.0	Tow.	1	1908	Plaquemine, La.	Morgan City, La.
207218		Ga. s.	Teddy	14	10	42.9	11.7	2.7	Pas.	2	25	1910	Astoria, Oreg.	Juneau, Alaska.
212520		Ga. s.	Teddy	8	5	35.7	9.3	4.7	Frt.	1	25	1914	Punta Gorda, Fla.	Tampa, Fla.
205134		Ga. s.	Teddy Bear	14	10	42.8	14.7	4.8	Frt.	3	20	1908	Seattle, Wash.	Port Townsend, Wash.
213055		Ga. s.	Teddy J.	19	13	40.9	13.1	5.8	Fsh.	5	35	1915do.	Wrangell, Alaska.

1 Formerly German ga. s. Neptun.

2 Formerly ga. s. Pacific.

3 Formerly ga. s. William Penn.

4 Formerly ga. y. Elmarit.

5 Formerly ga. s. Shadow.

6 Formerly ga. s. Bayonara.

7 Formerly ga. s. W. C. Stetson.

8 Formerly U. S. C. & G. S. s. No. 11.

9 Formerly slip. y. Pleasure.

10 Formerly ga. y. Dolph.

11 Formerly U. S. C. & G. S. s. No. 11.

12 Formerly ga. s. John A. Baker.

13 Formerly ga. s. G. A. M.

14 Oil engine.

MERCHANT MOTOR VESSELS OF THE UNITED STATES—Continued.

Signal letters.	Rig.	Name of vessel.	Gross tonnage.	Net tonnage.	Length.	Breadth.	Depth.	Service.	Crew.	Indicated horsepower.	When built.	Where built.	Home port (where permanent document issues).
					Feet.	Feet.	Feet.						
213129		*Ga. p. Teddy No. 2	15	12	65.0	14.0	2.4	Tow.	2	32	1915	Hanging Rock, Ohio	Cincinnati, Ohio.
214011		*Ga. p. Teddy No. 3	15	13	64.3	14.0	2.5	Frt.	1	40	1916	do.	Do.
201758		Ga. s. Teddy Roosevelt	13	6	36.5	13.5	6.0	Fsh.	2	2	1905	Friendship, Me.	Machias, Me.
210353		Ga. s. Teddy Roosevelt	14	10	45.1	12.6	6.1	Fsh.	2	2	1906	Astoria, Ore.	Astoria, Ore.
210400		Ga. s. Tee Cee	14	13	52.2	8.5	8.5	Tow.	4	42	1912	Columbia, S. C.	Wilmington, N. C.
211581		Ga. s. Telesquah	23	19	43.0	12.0	6.3	Frt.	2	50	1913	Eastchester, N. Y.	Norfolk, Va.
200711		*Ga. p. Telegram	14	8	51.3	12.9	3.5	Frt.	2	2	1904	Westwego, La.	New Orleans, La.
207784		Ga. s. Telegraph	12	8	41.0	9.1	2.0	Pas.	3	32	1910	Seattle, Wash.	Wrangell, Alaska.
145969		Ga. s. Telephone	7	5	36.5	7.7	2.8	Tow.	2	2	1903	Marshfield, Ore.	Marshfield, Ore.
204044		Ga. y. Temegan	75	74	57.0	17.0	6.9	Yct.	2	2	1907	Boston, Mass.	Buffalo, N. Y.
24898		Ga. s. Tempest	35	24	60.9	18.0	6.3	Fsh.	2	2	1872	Bath, Me.	Eastport, Me.
205730		Ga. s. Tonaha	9	9	36.5	10.2	7.2	Msc.	1	40	1908	Orange, Tex.	Fort Arthur, Tex.
209170		*Ga. p. Tennessee	14	7	64.5	12.2	1.9	Tow.	1	32	1911	Caney Fork, Tenn.	Pittsburgh, Pa.
211203		Ga. s. Tennessee	18	12	38.3	11.9	4.6	Fsh.	6	20	1913	Seattle, Wash.	Seattle, Wash.
215143		Ga. y. Tennessee	34	23	73.6	12.0	5.1	Yct.	4	4	1916	Salisbury, Md.	New Orleans, La.
210268		Ga. s. Tepee	7	7	29.6	8.2	3.0	Fsh.	1	12	1912	Juneau, Alaska.	Juneau, Alaska.
204786		Ga. s. Teresa S.	8	7	38.0	7.3	3.7	Frt.	2	25	1907	Fort Madison, Iowa.	St. Louis, Mo.
207656		Ga. y. Teresa	5	5	30.0	10.5	3.8	Yct.	1	10	1910	Colby, Wash.	Seattle, Wash.
204536		Ga. y. Tern	18	17	48.0	10.0	5.0	Yct.	2	25	1907	South Boston, Mass.	Philadelphia, Pa.
207889		Ga. s. Termiskaming	9	8	43.0	8.0	3.1	Pas.	2	25	1909	Georgetown, S. C.	Georgetown, S. C.
216807		Ga. s. Texaco 80	13	11	37.4	10.5	5.6	Msc.	1	48	1918	New York, N. Y.	Fort Arthur, Tex.
217310		Ga. s. Texaco 81	13	11	37.4	10.5	5.6	Pas.	1	48	1918	do.	Do.
215823	LJHN	Ga. s. TEXACO 124	226	128	96.5	23.0	10.3	Frt.	5	5	1917	Bath, Me.	New York, N. Y.
218001	LQWV	Ga. s. TEXACO 145	484	325	147.7	30.1	12.4	Tnk.	13	400	1919	do.	Fort Arthur, Tex.
218187	LRJP	Ga. s. TEXACO 146	484	324	147.7	30.1	12.4	Tnk.	13	300	1919	do.	Do.
218416	LRTC	Ga. s. TEXACO 147	484	324	147.7	30.1	12.4	Tnk.	8	300	1919	do.	Do.
212875		Ga. s. Texada	8	5	31.7	8.9	3.8	Pas.	1	15	1914	San Francisco, Cal.	San Francisco, Cal.
24719		Ga. s. Texas	14	13	42.0	14.0	3.0	Fsh.	1	1866	1866	Lynchburg, Tex.	Galveston, Tex.
205333		*Ga. p. Texas	9	8	34.0	10.2	2.7	Pas.	2	2	1906	St. Louis, Mo.	Memphis, Tenn.
211756		Ga. s. Texas	12	10	38.0	11.7	2.6	Frt.	2	6	1913	Deale, Md.	Wilmington, Del.
214867		Ga. s. Texas	23	16	43.7	14.4	6.0	Fsh.	7	35	1917	Tacoma, Wash.	Seattle, Wash.
207915		Ga. s. Texas Ranger	13	9	40.3	12.7	5.2	Frt.	1	25	1910	Ogdensburg, N. Y.	Fort Arthur, Tex.
211034		Ga. s. Thad	9	6	38.6	10.4	4.2	Tow.	1	30	1907	Ballard, Wash.	San Francisco, Cal.
206665	LBGD	Ga. y. Thais	23	19	54.6	11.2	6.0	Yct.	2	40	1909	Lynn, Mass.	Marblehead, Mass.
207929		Ga. y. Thais	27	17	78.0	12.6	6.6	Frt.	1	80	1906	St. Joseph, Mich.	Reedville, Va.
206638		Ga. s. Thalassa	11	11	37.1	11.0	3.4	Pas.	1	10	1909	Warren, R. I.	Greenport, N. Y.
206910	LCKD	Ga. y. Thalassa	74	50	82.7	15.3	6.8	Yct.	6	100	1912	New York, N. Y.	New York, N. Y.
209419		Ga. s. Thalma	8	5	33.3	9.2	4.1	Pas.	2	10	1911	La Conner, Wash.	Seattle, Wash.
212707		*Ga. p. The Albert Hill	7	5	41.0	10.8	2.9	Tow.	3	30	1915	Houma, La.	Morgan City, La.
148256		Ga. s. The Chalfonte	15	14	49.6	15.0	4.4	Pas.	2	18	1900	Atlantic City, N. J.	Philadelphia, Pa.
218233		Ga. s. The Chief	21	14	40.0	12.0	2.6	Frt.	2	24	1917	Miami, Fla.	Miami, Fla.
203161		Ga. s. The Dalles	16	11	43.6	10.8	3.4	Pas.	1	1	1906	Stillwater, Minn.	Port Arthur, Tex.
212443		Ga. s. The Doctor	10	9	30.1	9.7	5.0	Frt.	1	12	1914	South West Harbor, Me.	Ellsworth, Me.
203034		Ga. y. The Duchess	42	36	67.0	13.5	6.1	Yct.	3	30	1906	New York, N. Y.	New York, N. Y.
212969		Ga. s. The Estero	44	26	50.2	15.5	2.8	Frt.	3	48	1915	Estero, Fla.	Tampa, Fla.
210917		Ga. s. The Grant	13	8	41.3	11.0	5.7	Pas.	2	45	1913	San Diego, Cal.	San Diego, Cal.
127518		*Ga. p. The Grayling	21	19	48.5	15.6	5.5	Frt.	4	4	1901	Baltimore, Md.	Reedville, Va.
212616		Ga. s. The Inez	11	7	34.0	9.2	7.1	Frt.	1	24	1914	Sweeny, Tex.	Houston, Tex.
217039		*Ga. p. The Jewel	14	9	50.1	17.3	2.4	Fer.	2	15	1916	Brownville, Nebr.	St. Joseph, Mo.
208463		Ga. s. The Limit	13	7	42.4	16.0	4.0	Oys.	3	3	1906	Tottenville, N. Y.	New York, N. Y.
208758		Ga. s. The Limit	6	6	28.0	12.0	3.7	Fsh.	1	10	1906	Osterville, Mass.	Vineyard Haven, Mass.
214047		Ga. y. The Limit	10	7	47.0	14.4	2.9	Pas.	1	20	1916	Balboa, Cal.	Los Angeles, Cal.
207401	LBMO	Ga. y. The Major	26	22	52.1	12.2	5.1	Yct.	1	30	1910	New York, N. Y.	Baltimore, Md.
212446		Ga. s. The Mist	6	5	26.0	8.0	3.3	Pas.	2	10	1915	Sturgeon Bay, Wis.	Milwaukee, Wis.
209000		Ga. s. The Moravian	14	9	38.1	10.5	5.2	Frt.	7	20	1912	Seattle, Wash.	Seattle, Wash.
210491		Ga. s. The Only One	12	8	40.8	11.0	4.5	Pas.	1	40	1911	New York, N. Y.	New York, N. Y.
218908		Ga. s. The Owl	19	12	45.4	14.9	4.9	Pas.	1	25	1918	Portland, Me.	Portland, Me.
212126		*Ga. p. The Ree	22	13	63.0	22.5	3.3	Fer.	1	25	1914	Mondak, Mont.	Great Falls, Mont.
209850		Ga. s. The Twin	7	7	31.4	9.3	3.6	Fsh.	1	6	1911	Ketchikan, Alaska.	Ketchikan, Alaska.
203110		Ga. s. The Twins	12	8	60.0	14.8	2.4	Pas.	2	2	1905	Champlain, N. Y.	Burlington, Vt.
91425		Ga. s. Thelma	25	21	49.5	18.0	5.8	Pas.	3	3	1881	Noank, Conn.	New York, N. Y.
148778		Ga. y. Thelma	26	17	57.8	10.8	4.6	Yct.	1	1	1894	New York, N. Y.	Sandusky, Ohio.
148921		Ga. s. Thelma	9	9	44.0	12.9	3.0	Msc.	1	1	1902	Morehead City, N. C.	Key West, Fla.
206556		Ga. s. Thelma	9	7	45.0	13.0	3.7	Oys.	2	2	1903	Fitchetts, Va.	Newport News, Va.
202987		Ga. s. Thelma	10	6	39.0	10.5	4.8	Msc.	1	1	1905	Smyrna, N. C.	New Bern, N. C.
204454		Ga. s. Thelma	11	7	35.5	9.7	3.0	Pas.	1	22	1907	Astoria, Ore.	Port Townsend, Wash.
206229		Ga. s. Thelma	28	19	53.4	12.0	4.2	Frt.	2	40	1908	Seattle, Wash.	Tacoma, Wash.
206485		Ga. s. Thelma	13	9	47.6	11.2	3.3	Yct.	1	35	1911	Astoria, Ore.	Astoria, Ore.
206517		Ga. y. THELMA	141	96	137.0	16.1	8.9	Yct.	11	300	1911	New York, N. Y.	New York, N. Y.
206986		Ga. s. Thelma	15	9	52.9	13.5	4.1	Tow.	2	75	1911	Velasco, Tex.	Galveston, Tex.
208139		Ga. s. Thelma	12	11	42.0	12.0	3.8	Pas.	3	3	1911	do.	New York, N. Y.
209726		Ga. s. Thelma	23	15	43.8	14.0	5.9	Fsh.	7	35	1912	Tacoma, Wash.	Ketchikan, Alaska

* Formerly ga. y. Rambler.

* Formerly ga. y. Dorothea.

* Formerly ga. s. No. 5.

* Formerly ga. y. Ciconia.

MERCHANT MOTOR VESSELS OF THE UNITED STATES—Continued.

Official No.	Signal letters.	Rig.	Name of vessel.	Gross tonnage.	Net tonnage.	Length.	Breadth.	Depth.	Service.	Crew.	Indicated horsepower.	When built.	Where built.	Home port (where permanent document issues).
						<i>Feet.</i>	<i>Feet.</i>	<i>Feet.</i>						
211061		Ga. s.	Thelma	14	11	58.0	14.0	3.9	Oys.	2	15	1913	Irrington, Va.	Reedville, Va.
211181		Ga. s.	Thelma	53	28	70.8	17.3	8.3	Fsh.	12	75	1913	Essex, Mass.	Gloucester, Mass.
215780		Ga. s.	Thelma	7	7	37.8	9.0	2.2	Pas.	1	12	1914	Memphis, Tenn.	St. Louis, Mo.
217035		Ga. s.	Thelma	26	17	47.0	13.8	9.3	Frt.	2	36	1869	New London, Conn.	New York, N. Y.
145959		Ga. s.	Thelma G.	8	8	47.6	16.9	3.4	Frt.	2	1903	Kinnekeet, N. C.	Charleston, S. C.
210792		Ga. s.	Thelma G.	15	10	40.6	9.6	3.0	Pas.	3	30	1912	Prien Lake, La.	Morgan City, La.
215091		Ga. s.	Thelma M.	10	7	31.0	10.8	5.2	Fsh.	1	20	1917	Astoria, Ore.	Ketchikan, Alaska.
210496		Ga. s.	Thelma O.	17	12	45.0	11.2	5.6	Tow.	2	50	1912	Seattle, Wash.	Seattle, Wash.
216472		Ga. s.	Thelma H. Snow	15	5	42.6	13.5	4.6	Fsh.	5	36	1918	Amesbury, Mass.	New Bedford, Mass.
205373		Ga. s.	Themis	10	6	31.3	11.6	6.0	Fsh.	1	9	1908	Friendship, Me.	South West Harbor, Me.
145202		Ga. s.	Theo. Fletcher	24	22	49.0	18.0	4.0	Fsh.	10	35	1879	Bay Shore, N. Y.	Philadelphia, Pa.
145461		Ga. s.	Theodore Houghwaut	14	13	45.0	15.0	3.6	Frt.	2	1887	Nansemond County, Va.	Norfolk, Va.
145903		Ga. s.	Theodore Roosevelt	14	13	40.6	13.5	4.0	Oys.	1	1901	Patchogue, N. Y.	Patchogue, N. Y.
145914		Ga. s.	Theodore Roosevelt	61	40	64.2	23.5	5.5	Frt.	1	50	1901	San Francisco, Cal.	San Francisco, Cal.
145748		Ga. s.	Theo. R. Lore	8	6	34.0	12.6	4.3	Pas.	2	1897	Anglesea, N. J.	Philadelphia, Pa.
201089		Ga. s.	Theotiste	11	9	50.2	10.6	3.4	Pas.	2	50	1904	St. Louis, Mo.	Chicago, Ill.
144146		Ga. s.	Theresa	25	11	52.5	21.0	3.5	Frt.	1	14	1877	San Francisco, Cal.	San Francisco, Cal.
145155		Ga. s.	Theresa	15	15	45.0	16.1	3.7	Frt.	1	1877	Germantown, N. C.	Washington, N. C.
145757		Ga. s.	Theresa	18	18	43.0	13.5	6.0	Fsh.	2	1897	Rockland, Me.	New London, Conn.
202101		Ga. s.	Theresa	14	10	59.8	11.8	3.7	Fsh.	2	20	1904	Port Republic, N. J.	Philadelphia, Pa.
208227		Ga. s.	Theresa	9	6	36.0	9.8	3.6	Frt.	1	25	1910	Astoria, Ore.	Astoria, Ore.
202353		Ga. s.	Therese White	20	11	46.4	14.8	7.0	Fsh.	1	1905	Friendship, Me.	Eastport, Me.
214860		Ga. s.	Thirteen	8	7	32.5	8.5	3.1	Msc.	1	20	1915	Green Bay, Wis.	Milwaukee, Wis.
215586		Ga. s.	Thirteen	12	8	35.4	13.0	4.5	Frt.	1	25	1916	Perth Amboy, N. J.	New York, N. Y.
145483		Ga. s.	Thistle	10	9	35.0	11.9	3.0	Fsh.	1	1888	Bremen, Me.	Machias, Me.
201251		Ga. s.	Thistle	8	6	37.3	8.6	3.6	Frt.	2	1904	Tacoma, Wash.	Tacoma, Wash.
205287		Ga. y.	Thistle	41	34	70.0	12.6	7.4	Yct.	2	65	1907	New York, N. Y.	New York, N. Y.
213998		Ga. s.	Thistle	7	7	36.0	7.9	2.1	Pas.	1	20	1916	North McGregor, Iowa	Dubuque, Iowa.
218883		Ga. s.	Thistle	7	7	34.2	12.4	3.3	Fsh.	3	14	1912	Stratford, Conn.	New York, N. Y.
215520		Ga. s.	Thlinket Chief	12	11	38.0	11.2	4.0	Fsh.	2	12	1917	Ketchikan, Alaska	Ketchikan, Alaska.
145488		Ga. s.	Thomas Blades	27	26	62.0	17.6	5.1	Frt.	2	1888	St. Michaels, Md.	Newport News, Va.
145428		Ga. s.	Thomas J.	10	6	54.8	14.3	3.2	Oys.	2	1886	Tilghmans Island, Md.	Annapolis, Md.
211960		Ga. s.	Thomas, Jr.	10	10	50.0	8.0	3.5	Pas.	2	25	1914	Bowling Green, Ky.	Louisville, Ky.
202233		Ga. s.	Thomas Martindale	12	11	42.3	13.7	4.4	Fsh.	2	15	1905	Somers Point, N. J.	Philadelphia, Pa.
207847		Ga. s.	Thomas B. Congdon	11	10	35.5	13.6	5.6	Fsh.	3	14	1910	Friendship, Me.	Newport, R. I.
206307		Ga. s.	Thomas F. Jubb	43	26	65.5	20.0	5.5	Frt.	4	60	1909	Weems, Va.	Baltimore, Md.
212699		Ga. s.	Thomas E. Oliver	12	8	36.9	14.4	3.7	Frt.	2	15	1914	River Springs, Md.	Annapolis, Md.
217922		Ga. s.	Thos. E. Wilson	67	37	70.0	18.1	3.0	Fsh.	7	125	1919	Tacoma, Wash.	Seattle, Wash.
203780		Ga. s.	Thomas H. Robbins	25	12	52.6	18.6	4.5	Frt.	6	1906	Dorchester, N. J.	Philadelphia, Pa.
24886		Ga. s.	Thomas J. Hickman	9	8	42.7	12.8	3.2	Oys.	1	1871	Crisfield, Md.	Cape Charles, Va.
145204		Ga. s.	Thomas P. Jones	25	24	54.9	18.0	4.6	Frt.	8	1879	St. Michaels, Md.	Philadelphia, Pa.
4023		Ga. s.	Thomas F. J. Howlett	48	28	71.3	22.2	7.1	Oys.	3	(1)	Do.
214295		Ga. s.	Thomaston	34	19	60.3	16.7	6.8	Fsh.	1	70	1916	Thomaston, Me.	Do.
215914		Ga. s.	Thomson A.	11	7	41.0	12.0	4.0	Frt.	2	30	1917	Chicago, Ill.	Chicago, Ill.
206297		Ga. s.	Thor	9	6	40.0	10.5	4.6	Fsh.	2	18	1907	Encampment Isl'd, Minn.	Duluth, Minn.
206506		Ga. s.	Thor	9	6	36.2	9.1	5.3	Pas.	1	50	1907	Alameda, Cal.	San Francisco, Cal.
209092		Ga. s.	Thor	12	8	32.4	10.5	4.1	Pas.	2	18	1911	East San Pedro, Cal.	Los Angeles, Cal.
212300		Ga. s.	Thor	23	16	45.0	11.0	5.0	Frt.	2	36	1914	Westlake, La.	Morgan City, La.
202185		Ga. s.	Thora	8	5	38.0	11.2	2.5	Frt.	1	15	1905	Seattle, Wash.	Ketchikan, Alaska.
214216		Ga. y.	Thorobred	17	12	56.5	9.2	5.2	Yct.	2	1916	New York, N. Y.	J'rovidence, R. I.
209713		Ga. s.	Thrasher	34	16	56.3	14.0	6.7	Fsh.	3	50	1912	Oakland, Cal.	San Francisco, Cal.
145877		Ga. s.	Three Brothers	11	7	34.0	12.0	3.2	Frt.	1	1901	Freeport, Me.	Portland, Me.
206706		Ga. s.	Three Brothers	6	6	24.7	6.9	6.9	Frt.	1	8	1909	Gum Neck, N. C.	Elizabeth City, N. C.
207146		Ga. s.	Three Brothers	18	12	39.7	13.3	4.5	Fsh.	6	20	1910	Dockton, Wash.	Astoria, Ore.
209929		Ga. s.	Three Brothers	10	9	29.1	8.3	3.4	Fsh.	1	10	1910	Ludington, Mich.	Grand Haven, Mich.
210457		Ga. s.	Three Brothers	10	7	34.0	10.5	4.0	Fsh.	1	27	1909	Manitowoc, Wis.	Chicago, Ill.
212226		Ga. s.	Three Brothers	15	10	36.4	12.5	3.6	Frt.	1	24	1914	San Blas, Fla.	Tampa, Fla.
213783		Ga. s.	Three Bros.	8	7	27.6	8.8	3.2	Fsh.	1	15	1915	Green Bay, Wis.	Milwaukee, Wis.
214132		Ga. s.	Three Brothers	13	10	43.1	15.2	3.4	Fsh.	2	30	1916	Stratford, Conn.	New York, N. Y.
218336		Ga. s.	Three Brothers II	13	12	33.0	9.8	4.2	Fsh.	2	16	1919	Pentwater, Mich.	Grand Haven, Mich.
208955		Ga. s.	Three C's	14	7	46.9	11.0	5.3	Pas.	1	40	1911	San Diego, Cal.	Los Angeles, Cal.
203970		Ga. s.	Three Friends	9	7	42.5	9.1	2.6	Frt.	1	1904	Elliot, Md.	Crisfield, Md.
212070		Ga. s.	Three Friends	12	11	37.8	12.0	3.9	Fsh.	3	18	1914	Wildwood, N. J.	Philadelphia, Pa.
214097		Ga. s.	Three Links	18	8	43.9	14.0	6.0	Cod.	5	20	1916	Friendship, Me.	Boston, Mass.
203226		Ga. s.	Three M.	15	10	54.7	12.3	3.2	Msc.	2	1906	Holly, Wash.	Seattle, Wash.
208422		Ga. s.	Three Nicks	20	13	39.5	12.7	4.6	Fsh.	7	20	1911	Tacoma, Wash.	Do.
145829		Ga. s.	Three Samuels	11	7	46.8	13.9	3.8	Frt.	1	1899	Beaufort, N. C.	New Bern, N. C.
145495		Ga. s.	Three Sisters	9	8	31.3	12.7	4.1	Pas.	2	1887	Jersey City, N. J.	New York, N. Y.
145941		Ga. s.	Three Sisters	13	9	41.6	15.6	3.7	Tow.	3	1903	Key West, Fla.	St. Augustine, Fla.
207293		Ga. s.	Three Sisters	7	5	41.7	10.5	2.9	Frt.	1	20	1909	Crisfield, Md.	Crisfield, Md.
213715		Ga. s.	Three Sisters	5	5	25.4	7.8	3.2	Fsh.	1	8	1914	Little Suamico, Wis.	Milwaukee, Wis.
218372		Ga. s.	Three Sisters	28	12	56.3	15.6	6.0	Fsh.	3	100	1919	Oakland, Cal.	San Francisco, Cal.
205936		Ga. y.	Three Star	11	8	45.0	10.5	3.9	Yct.	1	25	1908	Seattle, Wash.	Seattle, Wash.
208607		Ga. s.	3 Twins	10	7	33.8	9.6	4.6	Frt.	1	16	1911do.	Tacoma, Wash.

‡ Formerly sch. Carmita.

‡ Formerly ga. y. Mystery.

† Oil engine.

‡ Prize vessel.

MERCHANT MOTOR VESSELS OF THE UNITED STATES—Continued.

Official No.	Signal letters.	Rig.	Name of vessel.	Gross tonnage.	Net tonnage.	Length.	Breadth.	Depth.	Service.	Crew.	Indicated horsepower.	When built.	Where built.	Home port (where permanent document issues).
						Feet.	Feet.	Feet.						
212333	LDMP	Ga. y.	Thuban	35	23	63.1	13.1	5.9	Yct.	3	75	1914	Neponset, Mass.	New York, N. Y.
215876	LJMG	Ga. s.	THUBAN	226	128	96.5	23.0	10.3	Frt.	5	325	1917	Bath, Me.	Port Arthur, Tex.
213441		Ga. s.	Thurow	32	27	55.9	14.2	3.7	Pas.	2	60	1915	Lake Bay, Wash.	Tacoma, Wash.
216166		Ga. s.	Thusneida	9	8	42.0	8.2	2.7	Pas.	1	28	1892	Brooklyn, N. Y.	St. Louis, Mo.
204357		Ga. s.	Tiana	12	10	41.2	13.0	4.0	Pas.	1	20	1907	Tottenville, N. Y.	New York, N. Y.
214367		Ga. s.	Tiber	8	5	36.3	10.8	4.3	Tow.	1	30	1916	Los Angeles, Cal.	San Francisco, Cal.
145941		Ga. s.	Tidings	17	11	40.5	11.7	5.4	Fsh.	3		1902	Seattle, Wash.	Seattle, Wash.
205768		Ga. s.	Tidings	9	8	27.9	10.8	4.1	Fsh.	1		1908	Klinquan, Alaska.	Sulzer, Alaska.
206155		Ga. s.	Tige	11	8	47.0	16.0	3.0	Oys.	4	50	1909	Biloxi, Miss.	New Orleans, La.
214734		Ga. s.	Tiger	39	31	55.9	15.3	7.0	Fsh.	7	50	1917	Tacoma, Wash.	Seattle, Wash.
208021	KVHN	Ga. y.	Tigress	24	23	45.9	15.2	5.8	Yct.	2		1905	Bridgeport, Conn.	New York, N. Y.
214224		Ga. s.	Tigress	14	13	40.3	13.5	5.7	Pas.	1	20	1890	Boston, Mass.	Tuckerton, N. J.
204134		Ga. s.	Tillacum	15	10	44.0	11.8	4.4	Fsh.	1	35	1907	Douglas, Alaska.	Juneau, Alaska.
208718	LEWH	Ga. s.	Tillamook	440	309	119.0	28.4	11.0	Frt.	8	280	1911	North Bend, Oreg.	Seattle, Wash.
208817		Ga. s.	Tillicum	14	10	40.0	12.2	4.6	Fsh.	2	20	1911	Seattle, Wash.	Unalaska, Alaska.
213292		Ga. s.	Tillicum	26	18	56.0	14.0	6.1	Fsh.	5	50	1915	Portland, Oreg.	Los Angeles, Cal.
212864		Ga. s.	Tillicum	24	21	47.0	12.4	6.2	Fsh.	6	50	1918	Seattle, Wash.	Seattle, Wash.
146180		Ga. s.	Tillie Covert	13	11	37.8	14.2	4.2	Pas.	1		1878	Greenbank, N. J.	Philadelphia, Pa.
211226		Ga. s.	Tillie H.	7	5	33.0	10.0	4.0	Pas.	1	27	1913	Manitowoc, Wis.	Chicago, Ill.
208216		Ga. s.	Tillie W.	15	10	48.0	13.0	4.9	Frt.	1	65	1910	Oakland, Cal.	San Francisco, Cal.
209756		Ga. s.	Tillikum	12	8	37.9	10.8	4.9	Pas.	2	35	1912	Los Angeles, Cal.	Los Angeles, Cal.
213418		Ga. s.	Time	10	7	30.9	11.0	5.8	Fsh.	1	40	1915	Everett, Wash.	Tacoma, Wash.
208827		Ga. s.	Timer	10	10	28.0	9.6	3.6	Fsh.	2	15	1906	Marquette, Wis.	Milwaukee, Wis.
208316		Ga. p.	Times-Star	10	10	51.0	11.1	2.0	Tow.	2		1908	Cincinnati, Ohio.	Paducah, Ky.
214331		Ga. s.	Timpanogos	11	5	38.0	12.0	4.4	Frt.	1	15	1916	Brooklin, Me.	Castine, Me.
211826		Ga. s.	Timdeco	13	9	39.7	10.3	3.6	Frt.	1	24	1910	Lake Shore, Md.	Washington, D. C.
204101		Ga. s.	Tloga	11	8	39.5	8.6	3.4	Pas.	1		1907	North Bend, Oreg.	Marshfield, Oreg.
210567		Ga. p.	TI-Orwell	15	9	49.0	14.5	1.4	Fer.	1	80	1912	Tionderoga, N. Y.	Rouses Point, N. Y.
215620		Ga. s.	Tip	7	5	25.5	9.3	3.5	Fsh.	1	8	1917	Ketchikan, Alaska.	Ketchikan, Alaska.
210450		Ga. s.	Tip	13	12	39.0	13.7	2.3	Pas.	1	24	1914	St. Louis, Mo.	St. Louis, Mo.
214576		Ga. y.	Tipperary	23	22	48.0	14.7	6.7	Yct.	3	70	1916	Manitowoc, Wis.	Milwaukee, Wis.
146799		Ga. s.	Tip Top	27	18	58.3	10.7	5.1	Pas.	4		1898	New York, N. Y.	New York, N. Y.
215517		Ga. s.	Tiptop	13	9	41.5	11.0	3.6	Fsh.	4	24	1917	Metlakatla, Alaska.	Ketchikan, Alaska.
208251		Ga. s.	Tismin	8	6	36.4	8.2	3.8	Pas.	4	10	1898	New York, N. Y.	Erie, Pa.
208754		Ga. s.	Titania	34	23	64.2	14.7	5.1	Pas.	3	78	1911	Bayonne, N. J.	New York, N. Y.
210407		Ga. s.	Titanic	9	9	35.7	9.7	3.1	Fsh.	1	16	1912	Metlakatla, Alaska.	Ketchikan, Alaska.
211572		Ga. p.	TITANIC	8	6	35.8	8.0	2.5	Pas.	1	40	1913	Rosedale, Miss.	Vicksburg, Miss.
211585		Ga. p.	Titanic	5	5	40.8	9.1	1.6	Tow.	3	10	1913	Rumsey, Ky.	Louisville, Ky.
208233		Ga. p.	Toby	9	6	52.0	10.0	1.5	Msc.	1	15	1909	Crescent, La.	Morgan City, La.
208430		Ga. y.	Toddy Wax	17	11	50.8	10.8	5.4	Yct.	2		1906	Bristol, R. I.	Philadelphia, Pa.
202636		Ga. s.	Togo	14	8	47.1	14.7	4.9	Fsh.	2		1905	Dennysville, Me.	Eastport, Me.
207358		Ga. s.	Togo	7	6	32.8	8.5	3.8	Pas.	1	12	1905	Holland, Mich.	Grand Haven, Mich.
213426		Ga. y.	Togo	45	43	60.2	17.3	4.2	Yct.	3	25	1906	Toms River, N. J.	Philadelphia, Pa.
204305		Ga. s.	Tokah-Lou	14	10	42.7	14.4	3.4	Pas.	2		1907	Seattle, Wash.	Cordova, Alaska.
200689		Ga. s.	Tokeland	12	8	51.0	14.0	3.0	Oys.	1	40	1909	South Bend, Wash.	Port Townsend, Wash.
202936		Ga. s.	Toke Point	11	8	51.0	14.0	3.0	Pas.	1		1906	do.	do.
211011		Ga. s.	Tolo	7	5	32.0	9.9	3.8	Fsh.	2	20	1913	Seattle, Wash.	Seattle, Wash.
208624		Ga. s.	Tom	41	21	74.4	22.8	4.7	Frt.	3	70	1906	Biloxi, Miss.	New Orleans, La.
211122		Ga. p.	Tom	7	7	38.5	8.1	3.0	Pas.	1	10	1909	Hannibal, Ohio.	Cincinnati, Ohio.
213578		Ga. p.	Tom	13	11	62.0	14.0	2.1	Tow.	2	54	1915	Nashville, Tenn.	Nashville, Tenn.
208224		Ga. s.	Tom II	51	35	80.5	19.0	4.5	Frt.	6	50	1910	Madisonville, La.	New Orleans, La.
200970		Ga. s.	Tom Fort	6	6	31.1	6.0	3.0	Pas.	1	12	1904	Chattanooga, Tenn.	Chattanooga, Tenn.
208263		Ga. s.	Tom King	15	10	48.3	10.5	4.0	Pas.	1	50	1911	Stockton, Cal.	San Francisco, Cal.
109915		Ga. s.	Tom Wogan	14	13	35.5	15.2	3.9	Frt.	1	13	1892	Patchogue, N. Y.	New York, N. Y.
111286		Ga. s.	Tom & Al	84	57	82.0	17.8	8.5	Pas.	3		1900	Ballard, Wash.	Seattle, Wash.
150831		Ga. s.	Tomah	10	10	38.8	11.3	3.9	Fsh.	3		1884	Chicago, Ill.	Milwaukee, Wis.
208560		Ga. s.	Toms River	25	17	54.8	14.0	5.1	Pas.	1	40	1911	Toms River, N. J.	Tuckerton, N. J.
215862		Ga. s.	Tonawanda	9	6	34.2	11.8	3.5	Fsh.	3	36	1915	Fernandina, Fla.	Fernandina, Fla.
216340		Ga. s.	Tongass	64	54	62.7	17.6	7.9	Fsh.	8	80	1918	Tacoma, Wash.	Seattle, Wash.
214854		Ga. p.	Tongue Point	87	87	64.9	30.0	4.0	Drg.	1	35	1911	Portland, Oreg.	Astoria, Oreg.
207709		Ga. s.	Tonka	17	11	40.5	12.0	4.0	Fsh.	6	20	1910	Seattle, Wash.	Seattle, Wash.
205043		Ga. y.	Topas	17	13	43.8	10.8	5.7	Yct.	1	25	1908	Bristol, R. I.	Boston, Mass.
201210		Ga. s.	Topaz	14	13	37.2	10.5	4.4	Fsh.	3		1904	Manitowoc, Wis.	Chicago, Ill.
215258		Ga. y.	Topas VII	23	14	52.2	11.0	5.6	Yct.	2	50	1917	Wiscasset, Me.	Port Huron, Mich.
215686		Ga. y.	Topas VIII	23	14	52.2	11.0	5.6	Yct.	2	100	1917	do.	Boothbay, Me.
200385		Ga. s.	Topo	229	173	117.0	31.0	6.6	Frt.	10	148	1903	Alameda, Cal.	San Francisco, Cal.
206134		Ga. s.	Topesall Girl	62	33	74.6	20.0	9.0	Fsh.	14	24	1909	East Boothbay, Me.	Portland, Me.
213927		Ga. s.	Topsy D	9	6	33.0	9.7	3.6	Msc.	1	14	1907	Seattle, Wash.	Seattle, Wash.
211206	LCWH	Ga. y.	Torbatross	27	24	50.8	15.2	5.9	Yct.	3	75	1913	New York, N. Y.	Annapolis, Md.
209487		Ga. s.	Tordenskjold	57	39	62.5	18.0	9.1	Fsh.	3	80	1911	Seattle, Wash.	Seattle, Wash.
145466		Ga. s.	Torment	12	11	33.1	12.4	4.6	Pas.	2	16	1885	Newburyport, Mass.	New York, N. Y.
24944		Ga. s.	Tormentor	10	9	37.0	14.0	4.0	Frt.	1	20	1873	Welches Point, Conn.	New Haven, Conn.
204532		Ga. s.	Toronto	10	9	32.3	7.8	3.6	Pas.	2	10	1903	Louisiana, Mo.	St. Louis, Mo.
216572		Ga. s.	Toronto	18	12	49.5	12.1	5.6	Fsh.	3	60	1918	Los Angeles, Cal.	Los Angeles, Cal.

1 Formerly ga. s. Arthur D.

3 Formerly st. s. Ragnhild.

5 Formerly ga. y. Sarah Webb.

† Oil engine.

MERCHANT MOTOR VESSELS OF THE UNITED STATES—Continued.

Official No.	Signal letters.	Rtg.	Name of vessel.	Gross tonnage.	Net tonnage.	Length.	Breadth.	Depth.	Service.	Crew.	Indicated horsepower.	When built.	Where built.	Home port (where permanent document issues).
						Feet.	Feet.	Feet.						
207086		Ga. s.	Tortuga	15	10	35.0	8.6	4.7	Pas.	1	35	1909	San Pedro, Cal.	Los Angeles, Cal.
207703		Ga. s.	Tortuga	15	10	35.0	8.6	4.7	Frt.	2	35	1909	do.	do.
203912	KVWG	Ga. y.	Tosca	34	29	61.0	12.2	5.9	Yct.	3		1907	New York, N. Y.	New York, N. Y.
204313		Ga. s.	Totem	12	8	46.0	11.5	3.6	Pas.	1		1907	Seattle, Wash.	Port Townsend, Wash.
213183		Ga. s.	Totem	18	11	43.1	13.6	6.3	Fsh.	5	32	1915	Sebasco, Me.	Portland, Me.
210520		Ga. s.	Tourist	7	6	32.3	7.7	3.5	Pas.	1	21	1909	Indian River, Mich.	Grand Haven, Mich.
213872		Ga. s.	Tourist	8	5	48.3	12.5	2.3	Pas.	1	40	1916	West Palm Beach, Fla.	Miami, Fla.
211661		Ga. s.	Tourist II	13	12	46.9	11.6	4.4	Pas.	1	28	1913	Indian River, Mich.	Grand Haven, Mich.
161887	KQWP	Ga. y.	Towindward	42	37	52.0	16.9	7.9	Yct.	5	10	1901	New York, N. Y.	New York, N. Y.
211409		Ga. s.	Trader	11	7	32.0	9.8	2.8	Frt.	1	7	1913	Seattle, Wash.	Seattle, Wash.
214571		Ga. s.	Trader	12	7	36.7	13.0	3.3	Pas.	1	16	1916	Freeport, Tex.	Freeport, Tex.
212723		Ga. s.	Traffic	8	7	35.3	8.2	4.7	Frt.	1	18	1914	Morris Heights, N. Y.	Barnstable, Mass.
215130		Ga. s.	Trail	5	5	36.7	7.8	2.5	Pas.	2	12	1914	Evansville, Ind.	Louisville, Ky.
205977		Ga. s.	Tramp	14	12	49.0	12.3	2.5	Frt.	1	15	1909	Wildwood, N. J.	Philadelphia, Pa.
209104		Ga. s.	Tramp	18	16	56.6	14.4	5.1	Frt.	1	50	1911	Empire, Ore.	Marshfield, Ore.
211465		Ga. s.	Tramp	11	10	36.7	10.5	4.7	Fsh.	2	15	1912	Rogers City, Mich.	Port Huron, Mich.
212540		Ga. s.	Tramp	10	8	29.3	10.3	3.5	Fsh.	1	4	1912	Wrangell, Alaska.	Seattle, Wash.
217703		Ga. y.	Tramp	19	16	47.4	11.3	5.7	Yct.	1	60	1909	South Boston, Mass.	Plymouth, Mass.
214179	LGCN	Ga. y.	Tramp II	74	47	83.4	16.1	8.3	Yct.	5	175	1916	Port Clinton, Ohio	Chicago, Ill.
204759		Ga. p.	Transfer	8	6	27.5	8.4	1.6	Pas.	1	4	1907	Allegany, Ore.	Marshfield, Ore.
208688	LDMC	Ga. y.	Transient	44	35	68.6	17.6	7.6	Yct.	4	50	1911	Salisbury, Md.	Detroit, Mich.
145040		Ga. s.	Transit	29	19	59.0	16.0	6.0	Tow.	1	25	1894	San Francisco, Cal.	San Francisco, Cal.
200707		Ga. s.	Transit	14	10	50.0	12.0	4.0	Tow.	1	55	1904	South Bend, Wash.	Port Townsend, Wash.
205735		Ga. p.	Transit	38	24	60.0	26.0	4.8	Fer.	3	40	1908	Marshfield, Ore.	Marshfield, Ore.
207305		Ga. s.	Traveler	9	6	39.8	9.1	3.5	Pas.	1		1910	Portland, Ore.	Juneau, Alaska.
211101		Ga. s.	Traveler	22	15	42.5	13.7	5.7	Fsh.	8	20	1913	Tacoma, Wash.	Seattle, Wash.
212302		Ga. s.	Traveler	16	10	47.5	9.8	5.9	Tow.	1	60	1910	Ashland, Wis.	Marquette, Mich.
213323		Ga. s.	Traveler	9	6	37.6	8.6	4.3	Pas.	1	80	1915	Los Angeles, Cal.	Los Angeles, Cal.
217881		Ga. s.	Traveler	15	8	36.0	11.0	3.9	Pas.	2	35	1913	Palm Beach, Fla.	Miami, Fla.
92592		Ga. s.	Traveler II	49	44	75.1	13.5	6.7	Pas.	3	100	1894	Morris Heights, N. Y.	New York, N. Y.
210415		Ga. s.	Traveler II	8	6	36.0	10.3	4.3	Fsh.	1	25	1912	Seattle, Wash.	Ketchikan, Alaska.
217758		Ga. s.	Traveller	36	25	55.0	15.0	6.9	Fsh.	8	50	1919	Los Angeles, Cal.	Los Angeles, Cal.
206673		Ga. s.	Traverse	57	36	65.2	17.5	5.0	Pas.	2		1909	Valley Landing, Minn.	Ketchikan, Alaska.
209628		Ga. s.	Tregurtha	14	10	54.0	11.5	5.3	Tow.	2	60	1912	Harrisburg, Tex.	Galveston, Tex.
201119	LHBT	Ga. s.	Trenton	83	67	87.0	21.6	10.2	Pt.	5	265	1904	Essex, Mass.	New York, N. Y.
212016		Ga. s.	Treo	28	19	40.5	13.4	6.5	Fsh.	4	35	1914	Poulsbo, Wash.	Seattle, Wash.
214300		Ga. s.	Trepang II	14	11	38.0	11.0	4.9	Frt.	1	18	1916	Chicago, Ill.	Chicago, Ill.
208916		Ga. s.	Trident	27	12	62.4	13.5	6.6	Fsh.	10	60	1911	East Boothbay, Me.	Boothbay, Me.
215352		Ga. s.	Trieste	12	9	44.7	11.4	3.8	Frt.	2	25	1917	St. Marys, Ga.	Fernandina, Fla.
208966		Ga. s.	Triguena	15	6	47.2	11.2	5.3	Frt.	3	24	1911	Catano, P. R.	San Juan, P. R.
214525		Ga. s.	Trip	12	7	45.8	12.6	3.4	Frt.	2	12	1916	St. Michaels, Md.	Baltimore, Md.
145758		Ga. s.	Trilby	7	6	37.5	13.2	5.6	Frt.	1		1895	Machias, Me.	Eastport, Me.
145722		Ga. s.	Trilby	6	6	29.0	12.0	3.9	Pas.	1		1896	Atlantic City, N. J.	Philadelphia, Pa.
209035		Ga. p.	Trilby	10	8	59.0	10.0	1.9	Tow.	1	15	1911	Bens Run, W. Va.	Pittsburgh, Pa.
215156	LHGB	Ga. y.	Trollora II	63	43	88.5	13.9	6.6	Yct.	5	440	1917	Boston, Mass.	New York, N. Y.
213091		Ga. s.	Trimambal	20	7	45.7	14.1	6.3	Frt.	1	45	1915	Rockland, Me.	Rockland, Me.
21676		Ga. s.	Trimacria	27	23	51.3	16.4	6.8	Frt.	2	50	1853	New York, N. Y.	New York, N. Y.
202917	KVGG	Ga. y.	Trinculo	31	27	60.1	14.2	6.2	Yct.	2		1906	Long Island City, N. Y.	do.
205493		Ga. y.	Tringa	83	28	74.0	11.3	6.4	Yct.	8	100	1906	South Boston, Mass.	Chicago, Ill.
208311		Ga. s.	Trinity	9	7	50.9	9.7	3.3	Pas.	1	27	1906	Smiths Point, Tex.	Port Arthur, Tex.
115970		Ga. s.	Trio	19	18	56.0	15.3	3.6	Frt.	2		1903	Patchogue, N. Y.	Patchogue, N. Y.
211395		Ga. y.	Trio	16	11	35.7	12.6	3.8	Yct.	1	10	1913	Oyster Bay, N. Y.	New York, N. Y.
211996		Ga. s.	Trio	28	19	46.4	14.2	5.9	Fsh.	5	40	1914	Tacoma, Wash.	Seattle, Wash.
145813	KPDR	Ga. y.	Trionyx	45	30	76.1	13.3	7.0	Yct.	6		1899	New York, N. Y.	New York, N. Y.
145614		Ga. s.	Triton	16	9	48.6	14.1	8.0	Frt.	2		1891	Deer Isle, Me.	Eastport, Me.
145650		Ga. s.	Triton	10	8	40.0	9.0	4.0	Fsh.	2		1891	Lowell, Mass.	Hartford, Conn.
145741		Ga. s.	Triton	7	7	31.6	12.8	3.4	Fsh.	1		1897	Patchogue, N. Y.	Greenport, N. Y.
145926		Ga. s.	Triton	11	10	36.7	14.5	4.8	Frt.	3	12	1902	Osterville, Mass.	New Bedford, Mass.
203902		Ga. s.	Triton	10	7	37.6	9.5	3.6	Frt.	1	15	1907	Astoria, Ore.	Astoria, Ore.
203903		Ga. s.	Triton	16	11	48.6	12.4	4.0	Pas.	1		1907	Ballard, Wash.	Cordova, Alaska.
208827		Ga. s.	Tritonia	13	12	38.5	9.8	4.5	Fsh.	3	24	1906	St. Joseph, Mich.	Grand Haven, Mich.
207232		Ga. s.	Triumph	15	10	48.0	13.0	4.8	Tow.	1	90	1910	Oakland, Cal.	San Francisco, Cal.
209237		Ga. s.	Triumph	14	10	37.9	10.5	3.3	Pas.	2		1911	Bhounts Creek, N. C.	Washington, N. C.
208019		Ga. s.	Trix	8	7	29.5	8.0	3.4	Pas.	2	8	1909	Traverse City, Mich.	Grand Haven, Mich.
205799		Ga. y.	Trixie Too	24	17	54.5	11.4	5.5	Yct.	2	60	1906	Louisiana, Mich.	Detroit, Mich.
77520		Ga. s.	Trojan	17	14	41.0	13.5	3.6	Tow.	2	40	1902	Key West, Fla.	Key West, Fla.
208188		Ga. y.	Trojan	22	15	47.2	15.2	5.2	Yct.	1		1910	Oakland, Cal.	San Francisco, Cal.
218085	LRCM	Ga. s.	Trollind	2,174	1,590	243.7	47.3	24.2	Frt.	20	1,000	1919	Seattle, Wash.	New York, N. Y.
216518		Ga. s.	Trooper	23	18	41.8	11.5	3.2	Msc.	1	20	1911	Langst, Mich.	Chicago, Ill.
269261	LCFK	Ga. y.	Troubadour	18	12	44.5	10.1	5.3	Yct.	1	40	1911	Toms River, N. J.	New York, N. Y.

¹ Formerly ga. y. Wanderlust.

² Formerly ga. y. Vanessa.

³ Formerly ga. y. Oomlak.

⁴ Formerly ga. y. Transient.

⁵ Formerly ga. y. Stephia.

⁶ Formerly ga. y. Macbeth.

⁷ Formerly sch. Golden Fleeco.

⁸ Formerly sch. Kernwood.

⁹ Formerly sch. y. Ray.

¹⁰ Formerly sch. y. Woodmansee.

¹¹ Formerly ga. s. Stalwart.

¹² Formerly ga. y. Kosgane.

¹³ Formerly ga. s. Jessie.

¹⁴ Formerly ga. y. Nellie F. II.

¹⁵ Oil engine.

MERCHANT MOTOR VESSELS OF THE UNITED STATES—Continued.

Official No.	Signal letters.	Rig.	Name of vessel.	Gross tonnage.	Net tonnage.	Length.	Breadth.	Depth.	Service.	Crew.	Indicated horsepower.	When built.	Where built.	Home port (where permanent document issues).
						Feet.	Feet.	Feet.						
207562		Ga. s.	Trout.....	11	11	31.0	8.6	3.2	Fsh.	1	10	1910	Bois Blanc Island, Mich.	Grand Haven, Mich.
206932		Ga. s.	Truant.....	26	23	53.3	12.4	4.8	Pas.	2	80	1909	Toledo, Oreg.	Newport, Oreg.
207056		Ga. s.	Truant.....	7	6	38.4	9.2	3.2	Fsh.	2	30	1908	Traverse City, Mich.	Grand Haven, Mich.
218193	LRJS	Ga. y.	Truant.....	20	13	56.9	10.5	4.0	Yet.	2	218	1894	Morris Heights, N. Y.	New York, N. Y.
207757		Ga. s.	Truth.....	15	13	45.8	11.6	4.1	Fsh.	1	1910	Ketchikan, Alaska.	Portland, Oreg.
208949		Ga. s.	Try.....	5	5	24.2	6.3	2.4	Fsh.	2	4	1907	Jackson Harbor, Wis.	Milwaukee, Wis.
206174		Ga. s.	Trygve.....	11	7	36.2	11.2	3.5	Frt.	1	20	1909	Dockton, Wash.	Wrangell, Alaska.
145644		Ga. s.	Tryne Kahler.....	9	8	34.0	14.0	3.3	Msc.	1	1893	Patchogue, N. Y.	Patchogue, N. Y.
202159		Ga. s.	Try On.....	15	15	58.8	12.3	2.6	Pas.	1	20	1905	West Haven, Conn.	New York, N. Y.
216562		Ga. s.	Tub.....	9	8	39.3	8.7	3.2	Pas.	1	10	New York, N. Y.	Do.
211251		Ga. s.	Tuebor.....	13	9	47.6	11.8	3.6	Pas.	1	20	1913	Lake Coligan, La.	Brashear, La.
212564		Ga. s.	Tule.....	8	6	38.5	10.5	4.8	Tow.	1	60	1914	Stockton, Cal.	San Francisco, Cal.
77475		Ga. s.	Tuna.....	14	9	52.4	16.6	4.0	Frt.	2	20	1901	Pocomoke City, Md.	New York, N. Y.
201300		Ga. s.	Tuna.....	10	8	31.5	10.2	3.5	Frt.	1	1904	Coupeville, Wash.	Seattle, Wash.
210761		Ga. s.	Tuna.....	14	9	39.0	8.1	4.4	Frt.	1	20	1912	Seattle, Wash.	Do.
215160		Ga. y.	Tuna.....	30	14	67.9	10.5	5.9	Yet.	1	400	1917	Boston, Mass.	New York, N. Y.
213207	LFKB	Ga. y.	Tuna III.....	26	17	43.6	11.5	6.3	Yet.	2	50	1915	Port Inglis, Fla.	Jacksonville, Fla.
212079		Ga. s.	Turf III.....	12	11	37.5	9.0	3.5	Fas.	1	25	1914	Grafton, Ill.	New Orleans, La.
207038		Ga. s.	Turner E. Hubby.....	13	10	39.0	11.8	2.2	Pas.	2	16	1909	Matagorda, Tex.	Port Lavaca, Tex.
145776		Ga. s.	Turtle.....	24	21	64.0	15.2	3.0	Tow.	2	1898	Patchogue, N. Y.	Patchogue, N. Y.
209607		Ga. s.	Turtle.....	16	14	44.2	12.0	3.2	Frt.	1	8	1912	Marshfield, Oreg.	Marshfield, Oreg.
212700		Ga. s.	Turtle.....	15	9	40.5	10.5	4.3	Pas.	1	40	1907	Algonac, Mich.	New York, N. Y.
200985		Ga. s.	Tuscan.....	14	12	37.1	14.7	4.7	Pas.	2	1904	East Rockaway, N. Y.	Do.
203453		Ga. s.	Tusenora.....	12	8	39.5	12.3	3.8	Pas.	2	1906	Saugatuck Mich.	Grand Haven, Mich.
217050		Ga. s.	Tuttle.....	26	17	50.0	11.0	3.0	Pas.	2	40	1913	Kingston Mines, Ill.	Peoria, Ill.
202006		Ga. s.	20th Century.....	13	11	44.2	14.2	4.0	Oys.	1	1905	Patchogue, N. Y.	New York, N. Y.
145391		Ga. s.	Twilight.....	46	32	66.4	22.3	6.5	Frt.	4	1884	Madison, N. Y.	Reedville, Va.
145736		Ga. s.	Twilight.....	7	5	48.2	11.0	3.0	Frt.	1	1896	Monie, Md.	New Haven, Conn.
145929		Ga. s.	Twilight.....	15	14	35.7	11.4	3.7	Pas.	2	14	1902	Atlantic City, N. J.	Philadelphia, Pa.
204595		Ga. s.	Twilight.....	15	10	45.0	15.0	3.9	Tow.	1	12	1906	Tiburon, Cal.	San Francisco, Cal.
205388		Ga. s.	Twilight.....	6	6	40.8	7.4	6.2	Pas.	1	18	1908	Dubuque, Iowa.	Dubuque, Iowa.
206381		Ga. s.	Twilight.....	9	7	39.7	9.3	4.1	Pas.	1	12	1899	Long Island City, N. Y.	New York, N. Y.
207858		Ga. s.	Twilight.....	14	14	48.0	14.0	4.2	Fsh.	2	25	1910	Morehead City, N. C.	Miami, Fla.
213068		Ga. s.	Twilight.....	33	22	51.1	14.3	6.3	Fsh.	7	40	1915	Tacoma, Wash.	Seattle, Wash.
214440	LOJF	Ga. s.	Twilrite.....	1,955	1,580	252.0	43.7	21.2	Frt.	16	320	1916	Toledo, Ohio.	New York, N. Y.
214618		Ga. s.	Twins.....	13	9	39.0	12.3	4.6	Fsh.	3	40	1916	Buffalo, N. Y.	Buffalo, N. Y.
213055		Ga. s.	Twin Boys.....	40	27	80.5	20.0	4.0	Fer.	2	100	1916	Champlain, N. Y.	Rouses Point, N. Y.
207121		Ga. s.	Twin River.....	13	12	33.5	9.0	3.9	Fsh.	3	12	1907	Two Rivers, Wis.	Milwaukee, Wis.
214433		Ga. s.	Twin Sisters.....	5	5	24.6	7.8	3.3	Fsh.	1	9	1908	St. James, Mich.	Grand Haven, Mich.
212990		Ga. s.	Twin X X.....	13	10	37.7	12.2	5.1	Pas.	1	25	1915	Los Angeles, Cal.	Los Angeles, Cal.
145443		Ga. s.	Two Annas.....	8	8	33.8	12.4	4.0	Oys.	2	1887	Stockton, Md.	Cape Charles, Va.
145665		Ga. s.	Two Boys.....	5	5	26.5	10.2	4.9	Frt.	2	1894	Bremen, Me.	Eastport, Me.
145905		Ga. s.	Two Boys.....	10	6	32.8	14.4	4.0	Fsh.	6	1901	East Bay, Fla.	Panama, Fla.
211751		Ga. s.	Two Bros.....	6	6	28.0	8.4	3.0	Fsh.	1	8	1913	Northport, Mich.	Grand Haven, Mich.
145486		Ga. s.	Two Brothers.....	18	17	45.0	16.5	4.5	Frt.	1	1886	Camden, N. J.	Philadelphia, Pa.
145445		Ga. s.	Two Brothers.....	16	16	46.0	16.0	3.6	Wid.	2	16	1886	South Oyster Bay, N. Y.	New York, N. Y.
145893		Ga. s.	Two Brothers.....	14	8	39.5	12.7	5.3	Fsh.	4	1901	Dorchester, Mass.	Gloucester, Mass.
206650		Ga. s.	Two Brothers.....	16	15	38.4	9.5	4.4	Fsh.	4	20	1909	Manitowoc, Wis.	Milwaukee, Wis.
210621		Ga. s.	Two Brothers.....	5	5	27.2	8.8	3.6	Fsh.	1	40	1912	Little Sauniko, Wis.	Do.
214357		Ga. s.	Two Brothers.....	18	12	50.8	12.9	5.4	Frt.	1	10	1915	Los Angeles, Cal.	Los Angeles, Cal.
214993		Ga. s.	Two Brothers.....	8	7	30.2	8.6	3.5	Fsh.	1	8	1905	Sturgeon Bay, Wis.	Milwaukee, Wis.
217544		Ga. s.	Two Fats.....	8	6	32.2	7.1	4.0	Fsh.	1	10	1913	Seattle, Wash.	Seattle, Wash.
202042		Ga. p.	Two Friends.....	13	6	57.0	12.7	2.7	Frt.	3	1905	Darrow, La.	New Orleans, La.
202649		Ga. s.	Two Friends.....	8	7	37.0	13.3	2.6	Pas.	2	9	1905	Port Orange, Fla.	Brunswick, Ga.
145440		Ga. s.	Two Sisters.....	6	6	31.0	13.0	3.2	Fsh.	1	1886	Patchogue, N. Y.	Patchogue, N. Y.
145464		Ga. s.	Two Sisters.....	10	5	49.0	12.9	3.3	Frt.	2	1887	Somerset County, Md.	Annapolis, Md.
145739		Ga. s.	Two Sisters.....	13	12	43.2	13.3	4.0	Frt.	2	1897	Oakdale, N. Y.	New York, N. Y.
145769		Ga. s.	Two Sisters.....	9	9	34.2	12.2	5.6	Msc.	4	1898	Bremen, Me.	New Bedford, Mass.
202353		Ga. s.	Two Sisters.....	6	5	32.0	9.4	3.6	Msc.	1	7	1905	Jersey City, N. J.	New York, N. Y.
203121		Ga. s.	Two Sisters.....	10	5	53.7	12.7	3.6	Frt.	3	1906	Allamands, La.	New Orleans, La.
207049		Ga. s.	Two Sisters.....	6	6	27.0	8.6	2.8	Fsh.	2	9	1903	Manitowoc, Wis.	Grand Haven, Mich.
206724		Ga. s.	Two States.....	7	7	30.8	8.0	2.2	Pas.	2	12	1911	Mound City, Ill.	St. Louis, Mo.
204209		Ga. s.	Tyee.....	14	10	44.0	11.6	4.1	Frt.	2	1907	Dockton, Wash.	Tacoma, Wash.
212012		Ga. s.	Tyee.....	130	89	92.8	20.6	10.1	Fsh.	17	125	1914	Seattle, Wash.	Portland, Me.
213164		Ga. s.	Tyee.....	18	12	38.0	11.8	5.0	Fsh.	6	20	1915	Seattle, Wash.
212224		Ga. s.	Tyee.....	16	11	39.0	11.7	4.4	Fsh.	1	20	1915	Ketchikan, Alaska.	Ketchikan, Alaska.
210877		Ga. s.	Tyee.....	10	7	39.0	9.7	4.0	Fsh.	2	20	1919	Foulsho, Wash.	Seattle, Wash.
201763		Ga. s.	Tyone.....	11	7	53.0	12.0	4.5	Pas.	1	1905	Portland, Oreg.	Portland, Oreg.
24861		Ga. s.	Typhoon.....	13	11	40.5	14.4	4.4	Frt.	1	65	1871	Greenport, N. Y.	New York, N. Y.
215155		Ga. s.	Tzaaroots.....	33	22	52.1	14.3	6.7	Fsh.	7	40	1915	Gig Harbor, Wash.	Tacoma, Wash.
			U.											
211064		Ga. s.	U. M. Gillikin.....	18	12	42.4	13.1	3.6	Msc.	2	30	1913	Morehead City, N. C.	Brunswick, Ga.
209049		Ga. s.	U. S. A.....	19	15	40.5	15.5	5.9	Pas.	1	1911	Newark, N. J.	Newark, N. J.

† Formerly ga. s. John S. Waples.

† Oil engine.

MERCHANT MOTOR VESSELS OF THE UNITED STATES—Continued.

Official No.	Signal letters.	Rig.	Name of vessel.	Gross tonnage.	Net tonnage.	Length.	Breadth.	Depth.	Service.	Crew.	Indicated horsepower.	When built.	Where built.	Home port (where permanent document issues).
						Feet.	Feet.	Feet.						
212268		Ga. s.	U. S. A.	19	13	46.5	14.2	5.0	Fas.	1	54	1914	Chicago, Ill.	Chicago, Ill.
212388		Ga. s.	U. S. A.	21	18	44.4	13.8	6.1	Fah.	5	25	1915	Seattle, Wash.	Port Townsend, Wash.
208089		Ga. s.	U. & I.	10	9	20.0	9.4	3.6	Fah.	2	14	1901	Manistique, Mich.	Grand Haven, Mich.
213830		Ga. s.	U. & I.	18	12	43.2	13.8	5.8	Fah.	2	32	1915	Portland, Me.	Portland, Me.
216538		Ga. s.	U. & I.	23	19	47.2	12.7	5.8	Fah.	6	40	1918	Seattle, Wash.	Seattle, Wash.
205556		Ga. s.	Uantogo	14	12	48.0	11.0	4.1	Pas.	2	1906	Canastota, N. Y.	Bridgeport, Conn.
204381		Ga. s.	Uantogo II.	7	6	34.6	8.4	3.2	Pas.	1	1907	Fulton, N. Y.	Cape Vincent, N. Y.
214579		Ga. s.	Ukinwak	15	10	48.0	13.8	4.2	Frt.	4	8	1916	Nome, Alaska	Nome, Alaska
211050		Ga. y.	Ulana II.	33	29	54.5	12.6	5.5	Yot.	2	40	1913	New York, N. Y.	Georgetown, S. C.
217784		Ga. s.	Ulona	22	15	41.7	13.5	5.9	Fah.	1	27	1919	Tacoma, Wash.	Ketchikan, Alaska
26318		Ga. s.	Ulrica	11	10	40.1	13.9	3.6	Msc.	1	1899	Sayville, N. Y.	Patchogue, N. Y.
207024		*Ga. p.	Umattila	14	9	58.5	20.5	2.2	Fer.	1	45	1906	Plymouth, Wash.	Seattle, Wash.
26355		Ga. y.	Umbrina	23	21	49.6	14.8	6.0	Yot.	3	1903	Marblehead, Mass.	New York, N. Y.
26310		Ga. s.	Umtak	10	7	39.8	12.0	5.3	Frt.	1	1896	Burton, Wash.	Seattle, Wash.
26300		Ga. s.	Una	11	10	32.0	13.6	3.0	Frt.	1	1891	Bay Shore, N. Y.	Patchogue, N. Y.
208275		Ga. s.	Una	7	7	30.0	9.0	3.8	Fah.	2	10	1906	Manitowoc, Wis.	Milwaukee, Wis.
217633		Ga. s.	Una	33	21	64.0	12.0	3.8	Tow.	3	35	1919	Pittsburgh, Pa.	Pittsburgh, Pa.
202887		Ga. s.	Unadilla	15	7	40.5	10.9	3.8	Msc.	3	1905	Brooklyn, N. Y.	Savannah, Ga.
215831		Ga. s.	Una Mae	29	26	48.5	13.8	6.0	Fah.	1	30	1917	Anacortes, Wash.	Seattle, Wash.
200025		Ga. s.	Unas	14	7	53.0	12.9	5.6	Fsn.	1	1903	Roque Bluff, Me.	Machias, Me.
205665		*Ga. p.	Uncle Dick	14	9	48.0	9.0	1.5	Tow.	2	1908	Stephensport, Ky.	Louisville, Ky.
216493		Ga. s.	Uncle Jim	7	6	21.8	9.4	4.6	Fah.	1	10	1918	Seattle, Wash.	Seattle, Wash.
211925		Ga. s.	Uncle John	26	18	46.5	13.6	6.0	Frt.	10	40	1914	Anacortes, Wash.	Do.
215125		Ga. s.	Uncle Salmon	40	32	55.0	15.2	7.2	Fsh.	2	55	1917	do.	Do.
26305		Ga. s.	Uncle Sam	11	9	37.7	12.0	4.5	Fsh.	2	1897	Reedville, Va.	Reedville, Va.
26357		Ga. s.	Uncle Sam	10	10	33.7	12.7	5.8	Fah.	2	1901	Bramen, Me.	New Bedford, Mass.
202455		Ga. s.	Uncle Sam	12	10	32.2	12.6	4.6	Wat.	1	1901	City Island, N. Y.	New York, N. Y.
202907		Ga. s.	Uncle Sam	13	12	35.1	9.5	3.8	Pas.	1	20	1902	Manitowoc, Wis.	Chicago, Ill.
204432		Ga. s.	Uncle Sam	11	7	35.7	11.6	4.5	Tow.	1	65	1907	San Francisco, Cal.	San Francisco, Cal.
208759		Ga. s.	Uncle Sam	8	6	31.0	11.0	3.0	Tow.	1	8	1905	Patterson, La.	Port Arthur, Tex.
209865		Ga. s.	†Uncle Sam	8	8	38.0	7.5	3.0	Fas.	1	1912	Grafton, Ill.	St. Louis, Mo.
211192		Ga. s.	Uncle Sam	43	41	61.0	19.2	5.6	Pas.	2	75	1912	Morehead City, N. C.	New York, N. Y.
213377		Ga. s.	Uncle Sam	26	22	47.3	13.7	5.6	Fah.	2	35	1915	Seattle, Wash.	Seattle, Wash.
145867		Ga. s.	Undercliff	50	47	76.9	19.0	9.1	Frt.	7	1894	Boston, Mass.	Machias, Me.
25222		Ga. s.	Undine	8	8	45.0	14.0	3.2	Frt.	2	1876	Bon Secour, Ala.	Mobile, Ala.
25244		Ga. s.	Undine	10	9	32.0	11.7	4.2	Msc.	1	15	1881	Essex, Mass.	New York, N. Y.
25297		Ga. s.	Undine	7	7	31.1	13.4	3.8	Frt.	1	1894	Double Bayou, Tex.	Galveston, Tex.
25350		Ga. s.	Undine	96	50	78.0	27.0	6.3	Frt.	3	60	1902	San Francisco, Cal.	San Francisco, Cal.
202215		Ga. s.	Undine	8	6	38.3	8.7	2.6	Fah.	2	10	1905	Ballard, Wash.	Juneau, Alaska
207892		Ga. s.	Undine	11	8	34.6	12.0	3.0	Pas.	1	20	1910	Bay Center, Wash.	Seattle, Wash.
216382		Ga. s.	Undine	25	17	53.4	14.4	5.8	Fah.	5	55	1918	Los Angeles, Cal.	Los Angeles, Cal.
202093		Ga. s.	Unedea	7	7	29.5	12.2	4.0	Fah.	1	14	1905	Osterville, Mass.	Vineyard Haven, Mass.
205412		Ga. y.	†Unicorn	21	19	54.6	12.0	6.1	Yot.	2	52	1908	Stamford, Conn.	New York, N. Y.
217701		Ga. s.	Unge	55	33	66.6	18.7	6.6	Tow.	8	120	1919	Astoria, Oreg.	Astoria, Oreg.
218648		Ga. y.	Unluco	17	16	37.2	11.8	4.9	Yot.	1	15	1911	Burton, Wash.	Seattle, Wash.
214663		Ga. s.	Unimak	12	10	36.4	10.8	5.0	Fah.	4	20	1917	Seattle, Wash.	Ketchikan, Alaska
25345		Ga. s.	Union	12	8	39.3	10.6	3.9	Frt.	1	1901	South Bend, Wash.	Seattle, Wash.
25346		Ga. s.	Union	13	9	43.0	15.3	3.5	Pas.	2	1901	Belvedere, Cal.	San Francisco, Cal.
200545		Ga. s.	Union	11	9	36.0	12.7	4.5	Frt.	3	12	1903	Millville, N. J.	Philadelphia, Pa.
207091		Ga. s.	Union	13	9	35.0	11.8	4.0	Pas.	1	30	1910	Hoquiam, Wash.	Seattle, Wash.
210667		Ga. s.	Union	7	6	38.1	7.6	3.0	Msc.	1	12	1912	Marshfield, Oreg.	Marshfield, Oreg.
201780		Ga. s.	Union Flag	10	7	42.3	11.7	4.5	Tow.	1	40	1905	Alameda, Cal.	San Francisco, Cal.
213204		Ga. s.	UNION No. 5	26	17	57.1	12.0	4.3	Pas.	3	200	1915	San Francisco, Cal.	Do.
208880		Ga. s.	Unity	17	11	39.5	12.8	4.0	Fah.	5	20	1911	Seattle, Wash.	Juneau, Alaska
209355		Ga. s.	Uno	13	9	46.2	11.7	3.2	Pas.	2	16	1911	Oriole, Md.	Baltimore, Md.
209844		Ga. s.	Uno	6	6	25.7	11.9	3.8	Fah.	1	12	1912	Osterville, Mass.	Barnstable, Mass.
214348		Ga. s.	Unome	14	13	46.0	10.0	3.5	Msc.	1	20	1913	Fairton, N. J.	Philadelphia, Pa.
210448		Ga. s.	Unuk	11	9	35.8	10.9	3.7	Fsh.	1	16	1912	Saxman, Alaska	Ketchikan, Alaska
212263		Ga. s.	Unrad	12	9	39.0	10.1	5.9	Pas.	2	20	1913	Philadelphia, Pa.	Philadelphia, Pa.
211380		Ga. s.	Uranis	14	10	36.5	11.5	4.0	Fah.	6	20	1913	Keyport, Wash.	Seattle, Wash.
25353		Ga. s.	Uranus	6	5	34.6	11.4	3.0	Oys.	1	1902	Morgan City, La.	Morgan City, La.
209904		Ga. s.	Uranus	22	15	43.7	12.9	5.6	Fah.	6	27	1912	Seattle, Wash.	Seattle, Wash.
213340		Ga. s.	Uriel	27	18	46.7	14.0	5.9	Fah.	7	40	1915	Gig Harbor, Wash.	Tacoma, Wash.
25285		Ga. s.	Ursula	5	5	25.2	12.0	3.6	Msc.	1	1891	Newport, R. I.	Newport, R. I.
212395		Ga. s.	Ursula	14	10	47.0	11.4	4.9	Pas.	1	35	1914	Los Angeles, Cal.	Los Angeles, Cal.
210394		Ga. s.	Ursula C.	20	11	52.6	18.4	3.8	Fsh.	3	36	1912	Biloxi, Miss.	Gulfport, Miss.
211172		Ga. s.	Useppa	22	11	54.9	11.9	4.0	Pas.	2	25	1903	Mariners Harbor, N. Y.	New York, N. Y.
213169		Ga. s.	Useppa	14	13	33.0	10.4	4.5	Pas.	2	24	1915	Apalachicola, Fla.	Apalachicola, Fla.
210793		*Ga. p.	Usona	34	19	63.8	16.0	2.1	Msc.	2	30	1912	Houma, La.	Morgan City, La.
214667		Ga. y.	Usona	34	28	56.8	13.0	5.9	Yot.	3	50	1917	New York, N. Y.	New York, N. Y.
216420		Ga. s.	Ussona	14	9	39.1	11.9	4.8	Frt.	0	36	1918	Raymond, Wash.	Seattle, Wash.
211733		Ga. s.	Utility	51	40	63.0	20.9	4.4	Frt.	1	60	1913	Fall River, Mass.	Newport, R. I.

† Formerly sch. y. {^a Thetis.
^b Mon Réve.

* Formerly ga. y. {^a Kim.
^b Elemah.
^c Irwin II.

† Composite.

MERCHANT MOTOR VESSELS OF THE UNITED STATES—Continued.

Official No.	Signal letters.	Rig.	Name of vessel.	Gross tonnage.	Net tonnage.	Length.	Breadth.	Depth.	Service.	Crew.	Indicated horsepower.	When built.	Where built.	Home port (where permanent document issues).
213370		Ga. s.	Utility	97	63	58.7	24.5	7.0	Frt.	3	65	1915	Antioch, Cal.	San Francisco, Cal.
216695		Ga. s.	Utility	7	6	34.5	9.8	4.3	Frt.	2	20	1917	New Brighton, N. Y.	New York, N. Y.
217090		Ga. s.	Utility	51	42	59.9	16.4	6.6	Frt.	3	60	1918	Jacksonville, Fla.	Jacksonville, Fla.
213153		Ga. y.	Utopia	19	14	50.0	10.2	4.8	Yct.	2	30	1915	Stamford, Conn.	Providence, R. I.
214555		Ga. s.	Uvira	41	34	66.0	16.2	9.5	Yct.	1	50	1916	Camden, N. J.	Rockland, Me.
207328		Ga. s.	Uyak	35	23	53.0	15.6	6.6	Fsh.	1	75	1910	Seattle, Wash.	Port Townsend, Wash.
V.														
25590		Ga. s.	V. C. Conklin	16	16	55.8	15.0	3.4	Frt.	1	1866	Jamesville, N. C.	Norfolk, Va.
213611		Ga. s.	V. P. Handy	51	20	59.1	18.1	5.4	Frt.	1	1915	Seattle, Wash.	Tacoma, Wash.
216773		Ga. s.	Vacuum	9	7	34.8	12.4	4.1	Pas.	1	35	1918	Brook Haven, N. Y.	New York, N. Y.
210722		Ga. y.	Vagabond	21	14	45.6	14.0	5.9	Yct.	1	37	1912	Bayhead, N. J.	Philadelphia, Pa.
215579		Ga. s.	Vagabond	6	5	26.4	7.0	2.6	Frt.	0	6	1902	Ballard, Wash.	Seattle, Wash.
214402	LGHQ	Ga. y.	Vagbondia	178	158	123.8	23.0	5.7	Yct.	15	400	1916	New York, N. Y.	Pittsburgh, Pa.
201070		Ga. s.	Vagrant	24	9	49.0	14.2	6.0	Frt.	4	24	1904	Gloucester, Mass.	Boston, Mass.
211285	LDBF	Ga. y.	VAGRANT	178	126	90.0	24.8	16.0	Yct.	15	100	1913	Bristol, R. I.	New York, N. Y.
217766		Ga. s.	Vall Bros	7	5	34.0	11.6	2.6	Fsh.	4	12	1915	Greenport, N. Y.	Greenport, N. Y.
161771		Ga. s.	Vallima	15	7	60.0	9.4	5.4	Pas.	2	1896	Ogdensburg, N. Y.	New York, N. Y.
208102		Ga. s.	Valder	15	10	38.9	12.3	4.9	Fsh.	2	20	1910	Tacoma, Wash.	Sulzer, Alaska.
161883		Ga. s.	Valdez	13	9	46.2	8.3	3.4	Pas.	2	25	1901	Detroit, Mich.	Seattle, Wash.
206500		Ga. s.	Valdez	12	8	35.7	10.9	4.1	Frt.	1	1908	Valdez, Alaska.	Juneau, Alaska.
212374		Ga. y.	Valdosta	20	13	49.9	11.1	5.6	Yct.	2	50	1915	New York, N. Y.	New York, N. Y.
209977	LCKG	Ga. y.	Valeda	31	25	49.5	11.1	6.1	Yct.	1	40	1912	West Lynn, Mass.	Boston, Mass.
203765		Ga. s.	Valena G.	8	6	36.0	11.0	3.2	Frt.	2	1906	Elbert, Md.	Crisfield, Md.
204682		Ga. s.	Valentine	12	8	36.0	10.3	4.0	Pas.	1	1907	Anacortes, Wash.	Port Townsend, Wash.
212182		Ga. s.	Valentine	22	17	40.2	13.3	5.9	Fsh.	6	27	1914	Seattle, Wash.	Seattle, Wash.
161925		Ga. s.	Valentinna	46	28	65.0	19.0	9.4	Fsh.	12	25	1902	Gloucester, Mass.	New York, N. Y.
200997		Ga. s.	Valiant	10	7	39.5	10.8	4.5	Frt.	1	1904	Modous, Conn.	Hartford, Conn.
203556		Ga. s.	Valiant	30	11	58.7	14.8	5.8	Tow	2	150	1906	Friday Harbor, Wash.	San Francisco, Cal.
207365		Ga. s.	Valiant	18	12	40.0	12.6	4.9	Fsh.	6	35	1910	Seattle, Wash.	Seattle, Wash.
208872		Ga. s.	Valiant	16	11	41.0	11.5	4.7	Fsh.	5	20	1911	Port Madison, Wash.	Do.
214420		Ga. s.	Valiant	14	12	52.9	8.7	3.6	Pas.	1	24	Baltimore, Md.
217807		Ga. s.	Valid	12	8	31.2	10.0	5.1	Fsh.	2	20	1919	Tacoma, Wash.	Tacoma, Wash.
25897		Ga. s.	Valent	7	6	32.6	12.3	3.2	Fsh.	1	1873	Toms River, N. J.	New York, N. Y.
161648		Ga. s.	Valkyrie	6	5	27.4	11.2	4.5	Fsh.	2	8	1890	Bristol, Me.	Providence, R. I.
201125		Ga. s.	Valkyrie	15	10	42.0	12.5	4.6	Fsh.	4	1904	Aberdeen, Wash.	Seattle, Wash.
209952		Ga. y.	Valkyrie	19	13	52.0	10.6	5.0	Yct.	2	40	1911	West Lynn, Mass.	Detroit, Mich.
208676		Ga. s.	Valkyrien	9	6	30.7	10.8	4.4	Fsh.	2	16	1912	Tacoma, Wash.	Sulzer, Alaska.
161740		Ga. s.	Vallejo	7	5	32.0	10.0	3.5	Frt.	1	20	1894	Vallejo, Cal.	San Francisco, Cal.
215346		Ga. s.	Valley Brew	49	30	60.1	21.8	5.2	Frt.	1	62	1917	Stockton, Cal.	Do.
212268		Ga. y.	Valoria	21	14	50.0	13.6	4.5	Yct.	1	75	1914	Port Clinton, Ohio	Detroit, Mich.
212368		Ga. s.	Valorous	25	21	40.1	13.0	5.3	Frt.	5	20	1914	Seattle, Wash.	Seattle, Wash.
161906		Ga. s.	Valousia	19	13	41.4	16.5	4.7	Msc.	4	1901	Shipyard, Ga.	Beaufort, S. C.
161668	KJWR	Ga. y.	Vamoose	62	42	108.7	12.6	9.0	Yct.	4	1891	Bristol, R. I.	Chicago, Ill.
210790		Ga. s.	Vamoose	8	6	40.0	12.0	3.0	Tow	1	25	1912	South Bend, Wash.	Seattle, Wash.
212358		Ga. s.	Vamoose	24	16	45.4	11.3	5.7	Msc.	2	40	1914	Seattle, Wash.	Wrangell, Alaska.
218403		Ga. y.	Vamp	21	14	47.3	10.7	5.5	Yct.	3	85	1919	Milwaukee, Wis.	Chicago, Ill.
214201		Ga. s.	Vampire	8	7	36.0	9.8	2.9	Fsh.	1	40	1916	San Diego, Cal.	Los Angeles, Cal.
111297		Ga. y.	Vanadis	24	11	50.0	15.3	7.7	Yct.	1	1899	Enu Claire, Wis.	Chicago, Ill.
93303		Ga. s.	Vane Bros	10	7	38.5	15.2	3.2	Frt.	1	1902	Crisfield, Md.	Baltimore, Md.
210359		Ga. s.	Vance	20	16	48.0	18.2	3.2	Frt.	1	17	1912	Atlantic, N. C.	Beaufort, N. C.
161904		Ga. s.	Vandueur	10	7	45.0	13.8	2.8	Msc.	1	1901	Beaufort, N. C.	Do.
208654		Ga. s.	Vandoalyou	9	6	37.0	11.9	3.8	Frt.	1	30	1902	Tacoma, Wash.	San Francisco, Cal.
205445		Ga. s.	Vandy	10	10	29.2	10.2	4.1	Pas.	1	11	1904	Pawtuxet, R. I.	Providence, R. I.
204324		Ga. s.	Vanessa	102	49	115.0	22.8	6.7	Frt.	14	150	1907	Solomons, Md.	Beaufort, N. C.
210906		Ga. s.	Vansee	64	43	72.0	18.0	8.5	Fsh.	14	100	1913	Seattle, Wash.	Seattle, Wash.
212043		Ga. s.	Vantuna	17	11	44.6	12.4	5.3	Fsh.	2	50	1915	Los Angeles, Cal.	Los Angeles, Cal.
211254	LDCP	Ga. s.	Vaquero	231	134	121.8	29.0	10.9	Frt.	9	200	1913	Wilmington, Cal.	Do.
25983		Ga. s.	Varina	16	11	46.0	15.4	3.4	Frt.	2	10	1881	Smyrna, N. C.	New Bern, N. C.
161930		Ga. s.	Varuna	12	12	37.0	11.7	5.0	Frt.	1	1902	Gloucester, Mass.	Portland, Me.
200665		Ga. s.	Varuna	10	9	36.8	9.5	3.2	Pas.	1	1897	Waltham, Mass.	Boston, Mass.
208326		Ga. s.	Varuna	18	15	56.6	12.6	3.5	Pas.	3	30	1911	Crescent City, Fla.	Jacksonville, Fla.
214465		Ga. s.	Vashon Island	283	238	119.0	35.0	10.7	Fer.	1	375	1916	Seattle, Wash.	Seattle, Wash.
211463		Ga. s.	Vasten	12	8	39.2	9.0	3.6	Pas.	5	25	1913	Do.	Do.
204596		Ga. s.	Vaughn	14	10	44.8	13.0	4.1	Pas.	2	1907	Tacoma, Wash.	Tacoma, Wash.
161632		Ga. y.	Vaurien	18	15	41.0	14.9	6.5	Yct.	2	1886	South Boston, Mass.	Boston, Mass.
214841	LGTB	Ga. y.	Veda	35	23	55.0	17.0	6.2	Yct.	4	54	1917	Atlantic City, N. J.	Philadelphia, Pa.
161915		Ga. s.	Veda M. McKown	131	83	106.2	25.5	10.4	Frt.	7	100	1902	Essex, Mass.	Gloucester, Mass.
202311		Ga. y.	Vega	17	14	70.2	10.1	5.9	Yct.	1	50	1905	Osterville, Mass.	Philadelphia, Pa.
206890		Ga. s.	Vega	13	10	40.5	10.0	3.6	Pas.	1	15	1909	North Bend, Oreg.	Marshfield, Pa.

¹ Formerly ga. s. Amazon.

² Formerly sch. Edith A.

³ Formerly ga. y. Roslyn.

⁴ Formerly ga. s. J. F. Conner.

⁵ Formerly ga. y. Rosamond.

⁶ Formerly ga. y. Mary J. Pennington.

⁷ Formerly ga. s. Wild Duck.

⁸ Formerly ga. y. Nandal.

⁹ Formerly ga. y. ^a Ildico.

^b Gypsy Joe.

† Composite.

‡ Oil engine.

MERCHANT MOTOR VESSELS OF THE UNITED STATES—Continued.

Official No.	Signal letters.	Rig.	Name of vessel.	Gross tonnage.	Net tonnage.	Length.	Breadth.	Depth.	Service.	Crew.	Indicated horsepower.	When built.	Where built.	Home port (where permanent document issues).
						Feet.	Feet.	Feet.						
209931		Ga. s.	Vega	25	17	44.6	13.2	6.2	Fsh.	2	30	1912	Seattle, Wash.	Seattle, Wash.
216198		Ga. s.	Vega	8	6	33.7	9.1	4.2	Fsh.	1	18	1918	do.	Do.
215783		Ga. s.	Vehmeyer No. 2	8	5	38.3	10.4	4.4	Frt.	1	50	1917	Stockton, Cal.	San Francisco, Cal.
212324		Ga. y.	Velero	70	57	96.3	14.4	7.8	Yct.	2	150	1914	Los Angeles, Cal.	Los Angeles, Cal.
206951		Ga. s.	Velma	14	11	60.5	14.3	3.1	Pas.	1	27	1909	Bollivar, Tex.	Houston, Tex.
161869		Ga. s.	Velma Brooks	33	33	76.5	19.8	5.3	Frt.	4	1900	1900	Madison, Md.	Philadelphia, Pa.
200106		Ga. s.	Velma F.	12	9	40.8	14.1	6.2	Frt.	1	1903	1903	Eastport, Me.	Machias, Me.
161908		Ga. s.	Velocity	11	11	33.1	12.7	6.9	Fsh.	2	1902	1902	Friendship, Me.	Do.
203004		Ga. s.	Velocity	34	29	73.1	14.4	4.2	Frt.	3	1895	1895	New York, N. Y.	New York, N. Y.
215527		*Ga. p.	Velva	20	13	53.3	12.0	2.5	Tow.	1	20	1917	Stratton, Ohio.	Cincinnati, Ohio.
18210		Ga. s.	Velva	8	6	31.2	9.4	4.0	Fsh.	1	18	1919	Seattle, Wash.	Seattle, Wash.
206966	LBGW	Ga. y.	Vencedor	90	50	83.2	16.9	7.4	Yct.	5	150	1909	Boston, Mass.	St. Louis, Mo.
215594		Ga. y.	Vencedor	19	16	43.7	11.2	5.7	Yct.	0	27	1916	Burton, Wash.	Seattle, Wash.
25975		Ga. s.	Vandean Chief	10	9	36.5	13.6	3.4	Oys.	1	1877	1877	South Norwalk, Conn.	Patchogue, N. Y.
161759		Ga. y.	Venezia	28	19	70.7	10.7	4.5	Yct.	2	1895	1895	Morris Heights, N. Y.	Baltimore, Md.
207045		Ga. s.	Venice	12	8	46.0	10.7	5.1	Frt.	1	50	1909	Stockton, Cal.	San Francisco, Cal.
204752		Ga. s.	Venis	10	6	34.6	14.5	3.1	Tow.	2	1907	1907	Mount Pleasant, S. C.	Charleston, S. C.
202024	KTVH	Ga. y.	Venona	28	28	53.4	15.0	10.1	Yct.	4	1905	1905	New York, N. Y.	Providence, R. I.
206280		Ga. y.	Ventura	20	11	46.5	10.4	4.5	Msc.	2	24	1908	Everett, Wash.	Juneau, Alaska.
161916		Ga. s.	Venture	11	10	35.0	13.1	3.0	Fsh.	2	10	1902	Waterford, Conn.	New London, Conn.
201337		Ga. s.	Venture	13	12	32.5	10.7	3.8	Pas.	1	15	1904	Pawtuxet, R. I.	Providence, R. I.
204490	KWHL	Ga. y.	Venture	48	28	71.5	13.1	7.0	Yct.	3	25	1907	South Boston, Mass.	Rockland, Me.
205690		Ga. s.	Venture	9	6	40.0	9.0	3.6	Frt.	1	20	1908	South Bend, Wash.	Astoria, Oreg.
205992		Ga. s.	Venture	8	6	30.8	13.2	3.0	Frt.	2	10	1909	Mount Pleasant, S. C.	Charleston, S. C.
208028		Ga. y.	Venture	55	40	83.6	15.2	8.0	Yct.	4	1910	1910	Greenport, N. Y.	New York, N. Y.
209553		Ga. s.	Venture	12	8	32.0	9.5	4.5	Pas.	1	12	1912	San Pedro, Cal.	Los Angeles, Cal.
209821		Ga. s.	Venture	31	21	50.4	15.2	5.9	Fsh.	6	35	1912	Tacoma, Wash.	Seattle, Wash.
213938		Ga. s.	Venture	7	6	31.0	11.0	3.7	Pas.	1	18	1914	Somerdale, N. J.	Philadelphia, Pa.
212286		Ga. s.	Venture II	19	13	40.9	13.0	5.4	Fsh.	7	20	1914	Tacoma, Wash.	Tacoma, Wash.
214882	LGVC	Ga. y.	Venturer	28	24	50.9	14.8	6.9	Yct.	3	20	1917	Portchester, N. Y.	New York, N. Y.
25941		Ga. s.	Venus	13	10	36.5	13.6	4.5	Fsh.	3	10	1877	Kennebunk, Me.	Do.
25978		Ga. s.	Venus	23	15	56.9	14.8	3.9	Pas.	1	21	1880	Indianola, Tex.	Galveston, Tex.
203930		Ga. s.	Venus	13	9	37.0	11.5	2.7	Pas.	1	1904	1904	Wooster, Tex.	Houston, Tex.
204540		Ga. s.	Venus	14	7	52.3	13.5	3.0	Frt.	3	20	1907	New Orleans, La.	New Orleans, La.
206379		Ga. s.	Venus	13	12	41.2	11.0	4.0	Fsh.	2	20	1911	Howkan, Alaska	Sulzer, Alaska.
211551		Ga. s.	Venus	37	25	52.4	15.7	7.4	Fsh.	3	50	1913	Tacoma, Wash.	Tacoma, Wash.
201114		*Ga. p.	Venus S.	11	10	60.7	16.5	2.5	Tow.	1	15	1904	East Liverpool, Ohio.	Cincinnati, Ohio.
161848		Ga. s.	Vera	15	15	42.3	13.7	6.1	Frt.	2	16	1899	Roque Bluffs, Me.	Eastport, Me.
205223		Ga. s.	Vera	15	13	35.9	15.2	4.1	Msc.	3	16	1908	Gulfport, Conn.	New York, N. Y.
209774		Ga. s.	Vera	14	13	37.8	10.8	4.7	Frt.	2	20	1912	Huquiam, Wash.	Port Townsend, Wash.
218153		Ga. s.	Vera	26	13	51.8	13.5	5.0	Tow.	2	125	1919	San Francisco, Cal.	San Francisco, Cal.
211339		Ga. s.	Verbus Unitus	14	10	34.0	12.2	5.0	Fsh.	6	16	1913	Seattle, Wash.	Ketchikan, Alaska.
214570		Ga. s.	Verda E. Turner	449	420	147.0	35.0	10.6	Frt.	1	200	1916	Westlake, La.	New York, N. Y.
212006		Ga. s.	Verdie	15	10	41.5	10.6	4.6	Fsh.	3	16	1916	Seattle, Wash.	Ketchikan, Alaska.
216114		Ga. s.	Verdun	12	8	36.8	10.9	4.9	Tow.	1	65	1918	Tacoma, Wash.	Seattle, Wash.
217946		Ga. s.	Verdun	9	8	33.0	10.0	4.0	Fsh.	1	16	1919	Friday Harbor, Wash.	Do.
161748		Ga. s.	Vereas	9	9	37.7	12.5	4.6	Oys.	1	1896	1896	Harwich, Mass.	Fall River, Mass.
215288		Ga. s.	Veribus	31	24	50.6	13.8	6.6	Frt.	8	45	1917	Dockton, Wash.	Tacoma, Wash.
161803		Ga. s.	Vermillon	13	9	45.4	12.0	2.6	Msc.	1	1901	1901	Morgan City, La.	Morgan City, La.
211973		Ga. s.	Vermillon	17	11	51.2	12.3	3.0	Pas.	2	27	1913	Lake Arthur, La.	Do.
206696		Ga. s.	Vermont	23	15	44.8	13.0	8.1	Pas.	2	25	1911	Tacoma, Wash.	Tacoma, Wash.
210274		Ga. s.	Vermont	49	26	57.3	15.9	7.6	Fsh.	5	55	1912	Seattle, Wash.	Seattle, Wash.
207035		Ga. s.	Vern L.	9	8	31.6	8.4	3.4	Fsh.	2	8	1909	Ludington, Mich.	Grand Haven, Mich.
210431		Ga. s.	Verna	16	11	36.1	10.7	3.5	Fsh.	1	15	1912	Ketchikan, Alaska	Ketchikan, Alaska.
217960		Ga. s.	Verna	9	7	32.3	9.8	4.9	Fsh.	6	28	1919	Seattle, Wash.	Seattle, Wash.
161940		Ga. s.	Verna O.	28	12	59.0	16.0	7.4	Frt.	2	1903	1903	Deer Isle, Me.	Stonington, Me.
216123		Ga. s.	Verna H.	9	8	31.2	9.0	3.5	Fsh.	2	16	1918	Muskegon, Mich.	Grand Haven, Mich.
218379		Ga. s.	Verna II	8	6	29.9	8.5	4.5	Fsh.	1	24	1919	Seattle, Wash.	Seattle, Wash.
210808		Ga. s.	Verna and Esther	12	6	44.6	10.2	4.8	Fsh.	3	23	1912	Kennebunk, Me.	Provincetown, Mass.
210387		Ga. s.	Verna Leah	12	7	39.7	11.5	5.5	Frt.	1	1912	1912	Deer Isle, Me.	Castine, Me.
211456		*Ga. p.	Vernie	22	12	45.5	11.7	2.8	Tow.	3	20	1913	Kansas City, Kans.	Kansas City, Mo.
121051		Ga. s.	Vernie S.	28	22	45.6	16.2	5.7	Oys.	4	1897	1897	Glenwood, N. Y.	New Haven, Conn.
161943		Ga. s.	Vernon	13	9	47.7	11.5	3.5	Frt.	1	1903	1903	Astoria, Oreg.	Astoria, Oreg.
208912		Ga. s.	Vernon	13	9	43.5	13.7	3.6	Pas.	1	21	1911	Velasco, Tex.	Galveston, Tex.
161821		Ga. s.	Vernon J. Creighton	6	6	40.8	13.7	2.8	Frt.	2	20	1896	Fishing Creek, Md.	Reedville, Va.
161875		Ga. s.	Verona	15	8	44.0	15.2	4.6	Fsh.	2	1901	1901	Scranton, Miss.	Mobile, Ala.
206318		Ga. s.	Verona	12	8	40.5	12.5	4.0	Pas.	2	9	1908	Kingston, Wash.	Seattle, Wash.
206797		Ga. s.	Verona	13	9	34.2	10.2	3.4	Pas.	1	20	1908	Mount Vernon, Wash.	Port Townsend, Wash.
210254		Ga. s.	Verona	11	10	32.7	9.2	3.7	Pas.	1	20	1912	Sanford, Fla.	Jacksonville, Fla.
206612		Ga. y.	Verone	14	10	37.3	9.8	4.0	Yct.	1	24	1909	Muskegon, Mich.	Seattle, Wash.
161764		Ga. s.	Veronica	8	7	29.7	13.4	4.2	Msc.	1	1896	1896	Bellport, N. Y.	New York, N. Y.
161902		Ga. s.	Veronica	9	5	30.0	11.7	2.8	Msc.	1	1901	1901	Mermentau, La.	Morgan City, La.
207896		Ga. s.	Veronica	9	8	26.0	9.5	3.6	Fsh.	1	20	1908	Sault Ste. Marie, Mich.	Grand Haven, Mich.

¹ Formerly ga. y. ^a Rambler.
^b Annette.

² Formerly ga. y. Tekla.
³ Formerly ga. y. Shadow.

⁴ Formerly ga. s. Four Sisters.

MERCHANT MOTOR VESSELS OF THE UNITED STATES—Continued.

Official No.	Signal letters.	Rig.	Name of vessel.	Gross tonnage.	Net tonnage.	Length.	Breadth.	Depth.	Service.	Crew.	Indicated horsepower.	When built.	Where built.	Home port (where permanent document issues).
207200		*Ga. p.	Vertie J.	9	9	50.0	9.4	2.0	Pas.	2	7	1910	Livermore, Ky.	Louisville, Ky.
161828		Ga. s.	Vesta.	20	19	43.0	15.5	6.4	Cod.	5	25	1898	Gloucester, Mass.	Machias, Me.
205714		Ga. s.	Vesta.	19	13	49.3	12.6	4.7	Fsh.	6	100	1908	Tacoma, Wash.	Tacoma, Wash.
205543	LFTC	Ga. y.	Viator	69	40	80.3	14.1	8.5	Yct.	7	750	1918	Boston, Mass.	Belfast, Me.
217454	LPMG	Ga. y.	VICTOIRE.	148	100	125.3	16.3	9.3	Yct.	5	5	1918	New York, N. Y.	New York, N. Y.
161707		Ga. s.	Victor	36	25	59.0	15.0	5.7	Tow.	1	1	1893	Tacoma, Wash.	Juneau, Alaska
161795		Ga. s.	Victor	8	7	33.0	13.1	4.0	Frt.	2	2	1896	Port Republic, N. J.	Tuckerton, N. J.
161844		Ga. s.	Victor	14	12	42.7	13.0	4.0	Oys.	1	1	1899	Patchogue, N. Y.	Patchogue, N. Y.
161877		Ga. s.	Victor	14	12	42.7	13.0	4.0	Oys.	1	1	1901	Essex, Mass.	Gloucester, Mass.
203466		Ga. s.	Victor	121	75	95.5	25.4	10.2	Fsh.	19	85	1906	Osterville, Mass.	Vineyard Haven, Mass.
204922		Ga. s.	Victor	8	8	25.5	11.7	4.0	Fsh.	1	8	1906	Marshfield, Oreg.	Marshfield, Oreg.
205080		Ga. s.	Victor	13	9	37.2	9.2	3.0	Tow.	1	16	1908	Tacoma, Wash.	Tacoma, Wash.
206155		*Ga. p.	Victor	35	35	43.5	12.6	3.3	Pas.	3	25	1908	Kansas City, Kans.	Kansas City, Mo.
212059		Ga. s.	Victor	18	13	43.2	10.7	2.6	Frt.	1	10	1914	Hansford, Fla.	Jacksonville, Fla.
214773		Ga. s.	Victor	35	13	66.6	17.8	6.6	Fsh.	6	24	1917	Pascagoula, Miss.	Mobile, Ala.
215567		Ga. s.	Victor	11	10	24.6	11.2	4.4	Pas.	1	21	1895	Rockport, Me.	Fall River, Mass.
216196		Ga. s.	Victor	43	17	63.0	15.2	3.5	Frt.	5	75	1917	New Orleans, La.	New Orleans, La.
217250		Ga. s.	Victor	17	11	46.1	10.0	2.9	Frt.	1	20	1907	Washington, N. C.	Washington, N. C.
217560		*Ga. p.	Victor	45	39	65.0	18.0	3.4	Frt.	3	32	1919	New Amsterdam, Ind.	Louisville, Ky.
212892		Ga. s.	Victor II	55	48	60.0	14.0	5.7	Pas.	3	35	1914	Maplewood Beach, Wash.	Tacoma, Wash.
212758		Ga. s.	Victor Emanuel III	9	6	35.7	10.5	4.5	Fsh.	2	30	1914	Los Angeles, Cal.	Los Angeles, Cal.
162484		Ga. s.	Victor Lynn	94	66	82.9	21.7	6.8	Frt.	3	3	1905	Whitehaven, Md.	Crisfield, Md.
213694		Ga. s.	Victoria	17	15	41.7	17.0	4.1	Frt.	3	20	1915	Awensdew, S. C.	Charleston, S. C.
216622		Ga. s.	Victoria	13	9	43.0	12.8	5.1	Pas.	2	50	1918	Catano, P. R.	San Juan, P. R.
26652		Ga. s.	Victorine.	15	13	43.0	16.4	3.7	Oys.	2	2	1852	Hempstead, N. Y.	Bridgeport, Conn.
161942		Ga. s.	Victory	21	11	46.2	13.1	6.8	Frt.	2	1	1903	Friendship, Me.	Boston, Mass.
205697		Ga. s.	Victory	19	12	35.8	12.0	5.1	Fsh.	7	16	1908	Dockton, Wash.	Seattle, Wash.
207244		Ga. s.	Victory	19	6	39.0	15.4	2.2	Pas.	1	25	1910	St. Augustine, Fla.	St. Augustine, Fla.
215950		Ga. s.	Victory	12	8	38.9	12.8	4.2	Fsh.	1	8	1818	San Diego, Cal.	San Diego, Cal.
217746		Ga. s.	Victory	128	51	122.1	17.5	9.6	Ten.	6	880	1919	Bayonne, N. J.	New York, N. Y.
215681		Ga. s.	Victory II	22	21	54.4	16.3	3.6	Pas.	1	25	1917	St. Augustine, Fla.	St. Augustine, Fla.
210444		Ga. s.	Vidli	19	15	47.3	15.5	4.2	Pas.	2	25	1912	Camden, N. J.	Philadelphia, Pa.
203105		Ga. y.	Vidolmer	27	22	45.1	11.0	5.5	Yct.	2	2	1906	Camden, Mass.	Wilmington, Del.
206277	LBSG	Ga. y.	Vidolmer II	139	112	102.0	20.0	8.9	Yct.	7	200	1911	New York, N. Y.	New York, N. Y.
210305		Ga. s.	Vielcaro	10	10	37.7	10.3	8.4	Frt.	1	30	1911	Key West, Fla.	Miami, Fla.
212256		Ga. s.	Vienna.	19	16	44.8	12.7	5.3	Fsh.	7	20	1914	Seattle, Wash.	Seattle, Wash.
212196		Ga. s.	Vietta	22	11	45.8	13.0	4.3	Pas.	2	45	1914	Bay City, Mich.	Port Huron, Mich.
161726		Ga. s.	Vigli	12	11	44.0	13.3	4.2	Oys.	2	1	1893	Port Jefferson, N. Y.	Bridgeport, Conn.
161760		Ga. s.	Vigilant	13	8	46.0	12.8	3.2	Frt.	2	2	1895	Tampa, Fla.	Tampa, Fla.
161782		Ga. s.	Vigilant	6	5	44.9	10.8	3.0	Frt.	2	1	1893	Lawsonia, Md.	Crisfield, Md.
161835		Ga. s.	Vigilant	58	47	92.6	16.7	5.2	Frt.	6	2	1894	Philadelphia, Pa.	Philadelphia, Pa.
206750		Ga. y.	Vigilant	41	27	63.0	14.1	6.5	Yct.	4	50	1909	do	do
206696		Ga. s.	Vigilant	14	9	39.3	11.4	4.5	Pas.	2	20	1911	Tacoma, Wash.	Seattle, Wash.
211976		Ga. s.	Vigilant	23	15	39.7	13.1	4.8	Fsh.	6	20	1914	Seattle, Wash.	do
214019	LFWH	Ga. y.	Vigilant	30	24	58.5	14.2	5.5	Yct.	4	50	1916	Camden, N. J.	Richmond, Va.
216618		Ga. s.	Vigilant	15	14	40.7	10.4	4.5	Msc.	2	25	1918	Seattle, Wash.	San Diego, Cal.
218043		Ga. s.	Vigilant	40	27	52.9	16.3	7.2	Fsh.	8	50	1919	Gig Harbor, Wash.	Seattle, Wash.
141066		Ga. y.	Vigilante	18	14	44.5	16.0	5.4	Yct.	2	50	1879	Brooklyn, N. Y.	New York, N. Y.
206649		*Ga. p.	Vigo	13	13	62.0	17.0	1.7	Tow.	4	50	1911	Terre Haute, Ind.	Evansville, Ind.
26960		Ga. s.	Viking	17	12	36.3	14.5	5.5	Msc.	3	1	1878	Boston, Mass.	New York, N. Y.
161678		Ga. s.	Viking	65	34	76.0	20.6	8.6	Fsh.	16	48	1892	Gloucester, Mass.	Boston, Mass.
161755		Ga. s.	Viking	7	6	31.8	8.0	4.1	Pas.	1	1	1895	Boston, Mass.	do
161789		Ga. s.	Viking	27	19	48.0	16.1	7.1	Fsh.	6	1	1897	Noank, Conn.	New Bedford, Mass.
161818		Ga. s.	Viking	9	9	37.0	13.5	4.6	Pas.	1	10	1898	Atlantic, N. J.	Philadelphia, Pa.
202099		Ga. s.	Viking	8	5	36.5	10.6	3.6	Fsh.	1	9	1905	Ballard, Wash.	Ketchikan, Alaska
202577		Ga. y.	Viking	26	23	54.7	11.0	4.6	Yct.	1	1	1905	New York, N. Y.	Perth Amboy, N. J.
206338		Ga. s.	Viking	14	9	67.8	12.9	2.3	Pas.	2	70	1909	Tacoma, Wash.	Tacoma, Wash.
206863		Ga. s.	Viking	15	12	40.2	12.7	3.6	Tow.	2	40	1911	New Berlin, Fla.	Charleston, S. C.
210209		Ga. s.	Viking	8	6	31.1	9.0	4.4	Fsh.	6	12	1912	Port Madison, Wash.	Seattle, Wash.
214355		Ga. s.	Viking	27	18	47.0	16.0	4.6	Frt.	2	40	1916	Sand Point, Alaska	Unalaska, Alaska
215076		Ga. s.	Viking	12	10	46.0	9.0	3.2	Frt.	2	16	1917	Everett, Wash.	Seattle, Wash.
218265		Ga. s.	Viking	15	12	49.0	9.2	4.8	Fer.	1	30	1911	Muskogon, Mich.	New York, N. Y.
26953		Ga. s.	Ville Du Havre	8	8	47.3	13.0	3.2	Frt.	6	6	1878	Crisfield, Md.	Baltimore, Md.
209809		Ga. s.	Vin	14	10	44.8	9.1	5.6	Frt.	2	65	1911	Camden, N. J.	Philadelphia, Pa.
209005		Ga. s.	Vin	91	62	92.4	20.7	6.5	Frt.	4	125	1911	Millford, Del.	Wilmington, Del.
209848		Ga. s.	Vina	9	8	42.7	9.8	4.1	Frt.	2	2	1908	Weehawken, N. J.	Rochester, N. Y.
217986		Ga. s.	Vina	15	10	39.5	11.3	3.9	Pas.	3	24	1908	Portsmouth, N. H.	Boston, Mass.
161878		Ga. s.	Vinal H. Tibbetts	13	12	37.6	12.2	6.0	Fsh.	6	6	1901	Friendship, Me.	Portland, Me.
161913		Ga. s.	Vincent	11	11	42.0	14.3	4.6	Fsh.	3	3	1902	Port Republic, N. J.	Philadelphia, Pa.
206489		Ga. y.	Vinoent	15	10	47.0	10.6	5.4	Yct.	1	18	1908	West Lynn, Mass.	New London, Conn.
161831		Ga. s.	Vindex	11	7	41.2	12.2	3.6	Oys.	2	16	1898	Bridgeport, Conn.	Newport, R. I.
26746		Ga. y.	Viola	17	14	42.5	14.8	5.4	Yct.	2	1	1867	New Haven, Conn.	New York, N. Y.
161527	KDBR	Ga. y.	Viola	29	28	63.7	12.3	6.5	Yct.	2	2	1884	New York, N. Y.	Boston, Mass.
204719		Ga. s.	Viola	8	7	39.4	9.5	2.4	Msc.	1	10	1903	Morhead City, N. C.	Beaufort, N. C.

* Formerly ga. y. Cynthia III.

* Formerly ga. y. Marguerite II.

* Formerly ga. y. Lissle L.

MERCHANT MOTOR VESSELS OF THE UNITED STATES—Continued.

Official No.	Signal letters.	Rig.	Name of vessel.	Gross tonnage.	Net tonnage.	Length.			Breadth.	Depth.	Service.	Crew.	Indicated horsepower.	When built.	Where built.	Home port (where permanent document issues).
						Feet.	Feet.	Feet.								
207199		Ga. s.	Viola	13	9	56.6	12.7	3.0			Pas.	2	37	1910	Cedar Bayou, Tex.	Galveston, Tex.
209152		Ga. s.	Viola	8	7	26.0	9.0	3.0			Fsh.	3	8	1902	Garden Island, Mich.	Grand Haven, Mich.
210766		Ga. s.	Viola	10	6	32.0	10.5	3.4			Fsh.	4	15	1912	Keyport, Wash.	Seattle, Wash.
215114		Ga. s.	Viola	5	5	27.8	9.0	3.0			Frt.	2	15	1899	Marinette, Wis.	Milwaukee, Wis.
211974	LDJP	Ga. y.	Viola II	29	10	51.5	17.5	5.2			Fsh.	3	37	1914	Salisbury, Md.	Boston, Mass.
216574		Ga. s.	Viola J.	13	11	37.2	11.2	4.8			Fsh.	5	16		Pysht, Wash.	Seattle, Wash.
161722		Ga. s.	Viola May	9	7	45.0	12.4	3.4			Frt.	3	10	1893	Taylor Island, Md.	Baltimore, Md.
161589		Ga. s.	Viola M. Brewer	22	17	48.2	15.6	6.4			Frt.	1		1888	Bristol, Me.	Ellsworth, Me.
161817		Ga. s.	Violet	11	9	38.0	12.3	3.3			Frt.	1		1898	Newpoint, Va.	Norfolk, Va.
161860		Ga. s.	Violet	14	9	52.2	12.2	3.1			Msc.	3		1900	Beaufort, N. C.	Beaufort, S. C.
204546		Ga. s.	Violet	10	7	34.9	11.5	3.2			Frt.	1	18	1907	Astoria, Oreg.	Tacoma, Wash.
207879		Ga. s.	Violet	10	9	38.6	9.4	3.6			Fsh.	2	8	1908	St. James, Mich.	Grand Haven, Mich.
211793		Ga. s.	Violet	5	5	34.1	7.9	2.3			Msc.	1	8	1913	Wit, N. C.	Beaufort, N. C.
215322		Ga. s.	Violet	9	6	31.9	9.4	4.6			Fsh.	2	21	1917	Seattle, Wash.	Ketchikan, Alaska.
216920		Ga. s.	Violet	6	5	26.8	8.8	3.0			Fsh.	1	8	1917	St. Ignace, Mich.	Grand Haven, Mich.
161778		Ga. s.	Violet E.	8	8	39.4	13.4	3.1			Frt.	5		1896	Wittman, Md.	Annapolis, Md.
161842		Ga. s.	Virgie	9	6	47.0	14.0	3.2			Oys.	2		1899	Pocomoke City, Md.	Reedville, Va.
211320		Ga. s.	Virgie	7	6	30.4	9.8	2.4			Fsh.	1	8	1913	Otway, N. C.	Beaufort, N. C.
209287		Ga. s.	Virgie Garrison	23	15	58.3	13.2	3.7			Oys.	2	20	1911	Coras Creek, Va.	Crisfield, Md.
161891		Ga. y.	Virgie May	9	7	45.6	12.5	2.5			Frt.	1	20	1901	Beaufort, N. C.	Beaufort, N. C.
25603		Ga. s.	Virginia	12	12	40.0	17.0	4.0			Msc.	4		1865	Fowl River, Ala.	Mobile, Ala.
161529		Ga. s.	Virginia	6	5	32.5	13.0	3.5			Msc.	1		1884	Glenwood, N. Y.	New York, N. Y.
161546		Ga. s.	Virginia	15	14	44.0	14.6	3.5			Frt.	1		1885	Norfolk, Va.	Norfolk, Va.
161548		Ga. s.	Virginia	7	7	36.3	14.3	3.1			Frt.	2		1885	Talbot County, Md.	Do.
161754		Ga. s.	Virginia	49	33	64.3	19.0	6.5			Frt.	3	35	1895	New Orleans, La.	Reedville, Va.
161830		Ga. s.	Virginia	10	10	43.0	14.6	3.4			Frt.	1		1898	Cedar Bayou, Tex.	Galveston, Tex.
161924		Ga. s.	Virginia	35	26	54.3	15.8	6.6			Pas.	3		1902	Norfolk, Va.	Norfolk, Va.
161948		Ga. y.	Virginia	20	18	38.7	17.7	5.1			Fsh.	2		1903	East Boothbay, Me.	Buffalo, N. Y.
202847		Ga. s.	Virginia	9	8	36.5	12.2	6.0			Yct.	1		1906	Friendship, Me.	Rockland, Me.
203967	KVWS	Ga. s.	Virginia	26	20	61.6	10.4	5.8			Frt.	3	50	1906	City Island, N. Y.	Portland, Me.
204675		Ga. s.	Virginia	14	9	43.5	11.0	4.2			Pas.	2		1907	Blanchard, Wash.	Port Townsend, Wash.
204884		Ga. p.	Virginia	11	11	59.0	11.0	2.0			Pas.	2	15	1907	Brookport, Ill.	Evansville, Ind.
205067		Ga. s.	Virginia	14	14	47.4	13.8	3.3			Pas.	2	60	1908	Terminal Island, Cal.	San Diego, Cal.
205099		Ga. s.	Virginia	15	8	54.0	13.5	4.0			Frt.	2	65	1908	Tacoma, Wash.	Seattle, Wash.
205976		Ga. s.	Virginia	14	10	40.0	14.3	5.0			Fsh.	2	21	1908	Charleston, S. C.	Charleston, S. C.
208774		Ga. s.	Virginia	7	6	37.0	11.2	3.1			Frt.	1	10	1911	Hopkins, Va.	Cape Charles, Va.
209127		Ga. s.	Virginia	22	12	49.5	15.2	5.7			Fsh.	3		1911	Lubec, Me.	Lubec, Me.
209857		Ga. s.	Virginia	35	24	56.3	15.8	6.4			Fsh.	8	55	1912	Tacoma, Wash.	Seattle, Wash.
210289		Ga. s.	Virginia	14	7	47.2	11.2	4.1			Oys.	1	25	1912	Ruark, Va.	Cape Charles, Va.
212025		Ga. s.	Virginia	28	8	47.0	16.4	6.0			Fsh.	3	24	1914	Friendship, Me.	New Bedford, Mass.
211633	LDGH	Ga. y.	Virginia	20	15	53.2	11.4	5.0			Yct.	1	32	1913	West Lynn, Mass.	Philadelphia, Pa.
215261		Ga. s.	Virginia	15	12	48.7	11.2	3.0			Frt.	2	15	1917	Caruthersville, Mo.	Memphis, Tenn.
215911		Ga. s.	Virginia	10	9	36.1	12.1	4.3			Pas.	1	40	1912	New York, N. Y.	New York, N. Y.
217638		Ga. s.	Virginia	11	9	38.6	11.2	2.3			Pas.	1	18	1912	Baltimore, Md.	Baltimore, Md.
217975		Ga. p.	Virginia	6	6	30.0	7.4	1.9			Pas.	1	8	1918	Bonnets Mill, Mo.	St. Louis, Mo.
218000		Ga. s.	Virginia	13	11	46.8	9.9	3.9			Pas.	22	32			New York, N. Y.
214549		Ga. s.	Virginia C.	8	6	37.8	10.9	2.9			Frt.	2	10	1916	Wittman, Md.	Baltimore, Md.
211654		Ga. y.	Virginia D.	19	16	40.4	10.8	7.3			Yct.	2	45	1913	San Diego, Cal.	Los Angeles, Cal.
161936		Ga. s.	Virginia R.	7	5	34.7	12.3	2.7			Frt.	1	20	1902	Wit, N. C.	Beaufort, N. C.
216245		Ga. s.	Virginia II	9	7	32.0	10.0	3.8			Fsh.	2	15	1918	Wrangell, Alaska.	Wrangell, Alaska.
161567		Ga. s.	Virginia Alice	9	7	50.0	11.7	3.5			Frt.	1		1885	Rock Creek, Md.	Baltimore, Md.
207711		Ga. s.	Virginia Douglass	12	11	45.0	12.0	3.8			Frt.	1	30	1909	Reedville, Va.	Reedville, Va.
216728		Ga. s.	Virginia Hardy	37	16	57.9	18.2	4.4			Tow.	1	110	1913	Oakland, Cal.	San Francisco, Cal.
216117		Ga. p.	Virginia Rhodes	9	6	51.0	9.8	1.8			Tow.	1	12	1918	Grantsville, W. Va.	Pittsburgh, Pa.
207125		Ga. s.	Virginian	11	7	43.6	8.8	2.5			Pas.	1	24	1903	Miami, Fla.	Miami, Fla.
217102		Ga. s.	Virginian	12	9	36.9	10.2	3.5			Frt.	1	16			Norfolk, Va.
209649		Ga. s.	Virginianus	35	23	56.4	15.0	6.3			Fsh.	2	50	1912	Tacoma, Wash.	Tacoma, Wash.
207620		Ga. s.	Vis.	17	11	41.0	12.9	4.5			Fsh.	1	32	1910	do.	Juneau, Alaska.
209375		Ga. s.	Vis No. 2.	26	17	52.0	14.0	5.9			Fsh.	6	50	1911	do.	Seattle, Wash.
210815		Ga. s.	Vis III.	27	18	46.5	14.2	5.7			Fsh.	4	35	1912	do.	Do.
213218		Ga. s.	Vis IV.	32	22	51.8	14.2	6.3			Fsh.	7	50	1915	do.	Do.
212272		Ga. s.	Viscera No. 1.	39	26	55.8	16.5	6.5			Fsh.	4	50	1914	do.	Ketchikan, Alaska.
212273		Ga. s.	Viscera No. 2.	39	27	56.0	16.6	6.7			Fsh.	4	50	1914	do.	Do.
25858		Ga. s.	Vision	41	28	61.0	20.2	6.1			Frt.	2	30	1872	Brooklyn, N. Y.	Philadelphia, Pa.
201943		Ga. y.	Vision	24	16	53.6	14.3	7.5			Yct.	4	14	1905	Boston, Mass.	New York, N. Y.
209939		Ga. s.	Vision	13	11	40.0	12.0	3.6			Pas.	1	24	1908	Harrisburg, Tex.	Morgan City, La.
213487		Ga. y.	Vitesse	10	7	39.4	8.2	4.0			Yct.	1	100	1915	Seattle, Wash.	Seattle, Wash.
25970		Ga. s.	Vittorio	18	15	44.0	14.7	6.0			Msc.	7	24	1880	Charleston, S. C.	Savannah, Ga.
161680		Ga. s.	Viva Bransford	9	8	33.0	13.9	3.4			Frt.	1		1892	Patchogue, N. Y.	New York, N. Y.
161843		Ga. s.	Vivian	8	6	41.0	8.9	2.7			Frt.	2		1899	Snow Hill, Md.	Baltimore, Md.
205654		Ga. s.	Vivian	6	6	24.9	11.4	3.8			Fsh.	1	6	1908	Osterville, Mass.	Greenport, N. Y.
211731		Ga. s.	Vivian	11	11	31.6	9.7	3.5			Fsh.	1	15	1913	Menominee, Mich.	Milwaukee, Wis.
213179		Ga. p.	Vivian	14	14	42.9	19.0	2.6			Fer.	1	25	1915	Washburn, N. Dak.	Pembina, N. Dak.
213467		Ga. s.	Vivian	11	10	36.2	10.4	4.1			Pas.	2	25	1915	Holly Beach, N. J.	Philadelphia, Pa.
214853		Ga. s.	Vivian	11	9	32.8	10.8	5.4			Fsh.	3	25	1917	Astoria, Oreg.	Seattle, Wash.

* Formerly ga. s. Virginia Merrill.

* Formerly ga. y. Vincent V.

MERCHANT MOTOR VESSELS OF THE UNITED STATES—Continued.

Official No.	Signal letters.	Rig.	Name of vessel.	Gross tonnage.	Net tonnage.	Length.	Breadth.	Depth.	Service.	Crew.	Indicated horsepower.	When built.	Where built.	Home port (where permanent document issues).
						Feet.	Feet.	Feet.						
214888		Ga. s.	Vivian	8	5	33.3	9.5	5.5	Fsh.	5	12	1917	Poulsbo, Wash.	Seattle, Wash.
200345		Ga. s.	Viviane No. 3	13	5	33.0	9.9	4.3	Pas.	1	7	1901	St. Joseph, Mich.	Des Moines, Iowa.
201854		Ga. s.	Vivien	5	5	29.7	11.3	3.7	Pas.	1	7	1905	Atlantic City, N. J.	Philadelphia, Pa.
214359		Ga. s.	Vivo	28	10	60.0	14.9	6.8	Tow.	1	150	1916	Los Angeles, Cal.	Los Angeles, Cal.
215376		Ga. y.	Vivo	21	14	55.0	10.0	5.0	Yct.	1	250	1917	Sibley, Mich.	Detroit, Mich.
25959		Ga. s.	Vixen	7	7	33.9	12.0	2.3	Frt.	1	1879	1879	Yarmouth, Me.	Portland, Me.
161797		Ga. s.	Vixen	14	7	49.4	14.7	4.2	Msc.	2	1897	1897	Seiden, Va.	Norfolk, Va.
161833		Ga. s.	Vixen	8	8	27.2	10.3	5.3	Fsh.	2	1899	1899	Friendship, Me.	Castine, Me.
206644		Ga. s.	Vixen	14	10	48.4	10.0	2.8	Tow.	1	20	1909	Lynn, Ark.	Pooria, Ill.
208752		Ga. y.	Vixen	20	13	48.1	10.9	5.6	Yct.	2	25	1911	Neponset, Mass.	New York, N. Y.
161751		Ga. s.	Volant	5	5	24.5	11.0	4.0	Fsh.	1	8	1895	Harwich, Mass.	New Bedford, Mass.
200137		Ga. s.	Volante	15	11	54.7	9.3	4.4	Pas.	2	30	1903	Seattle, Wash.	Seattle, Wash.
214166		Ga. y.	Volante	30	19	55.4	14.7	8.8	Yct.	3	35	1916	East Boothbay, Me.	Marblehead, Mass.
161662		Ga. s.	Vole	6	6	28.2	11.0	3.4	Frt.	2	1885	1885	Boston, Mass.	Miami, Fla.
161577		Ga. s.	Volunteer	10	7	49.0	14.0	3.6	Pas.	2	36	1887	Solomons Island, Md.	Philadelphia, Pa.
161608		Ga. s.	Volunteer	13	8	37.9	15.2	4.6	Frt.	1	20	1889	Atlantic City, N. J.	Do.
161639		Ga. s.	Volunteer	10	9	51.3	14.9	3.0	Frt.	2	24	1890	Cambridge, Md.	Norfolk, Va.
161699		Ga. s.	Volunteer	12	8	38.7	12.8	5.3	Psh.	4	16	1892	Ballard, Wash.	Wrangell, Alaska.
161711		Ga. s.	Volunteer	9	8	36.5	13.8	3.6	Pas.	2	1893	Galveston, Tex.	Port Aransas, Tex.	
161901		Ga. s.	Volunteer	8	6	41.0	14.5	3.0	Oys.	1	1901	Chesconnessux, Va.	Cape Charles, Va.	
161946		Ga. s.	Volunteer	8	8	33.6	12.0	5.3	Msc.	1	1903	Bristol, Me.	Southwest Harbor, Me.	
202884		Ga. s.	Volunteer	14	8	40.3	13.6	4.9	Wat.	3	1906	East Boothbay, Me.	New London, Conn.	
208549		Ga. s.	Volunteer	11	11	30.2	10.2	4.2	Msc.	2	10	1910	Sturgeon Bay, Wis.	Milwaukee, Wis.
212957		Ga. s.	Volunteer	25	21	46.0	13.8	5.6	Fsh.	6	40	1915	Seattle, Wash.	Seattle, Wash.
215077		Ga. s.	Volunteer	23	19	41.6	12.7	6.5	Fsh.	7	35	1917	Tacoma, Wash.	Tacoma, Wash.
161663		Ga. s.	Volusia	10	10	32.0	11.6	5.0	Pas.	1	15	1886	Darien, Conn.	Providence, R. I.
208255		Ga. s.	Volusia	10	7	36.7	12.3	4.3	Frt.	1	25	1910	Mandarin, Fla.	Wilmington, N. C.
213819		Ga. y.	Vonna B.	15	10	43.5	13.8	5.3	Tow.	1	80	1915	Collinsville, Cal.	San Francisco, Cal.
203132		Ga. y.	Vorant III	23	20	61.7	10.8	5.5	Yct.	2	1906	1906	Long Island City, N. Y.	Los Angeles, Cal.
206505		Ga. s.	Vulcan	8	5	36.0	10.7	3.7	Tow.	1	50	1909	Alameda, Cal.	San Francisco, Cal.
W.														
215011		Ga. y.	W. J.	23	22	46.7	10.3	4.2	Yct.	2	1915	1915	La Crosse, Wis.	Milwaukee, Wis.
212595		Ga. s.	W. K.	11	7	39.2	10.5	5.1	Pas.	1	150	1914	Los Angeles, Cal.	Los Angeles, Cal.
206514		Ga. s.	W. Laurents	7	5	30.5	8.9	2.6	Frt.	1	1909	1909	Hackberry, La.	Morgan City, La.
207560		Ga. s.	W. Reidal	13	12	32.7	11.0	3.5	Fsh.	3	24	1910	Northport, Mich.	Marquette, Mich.
204151		Ga. s.	W. W.	21	14	58.8	13.9	3.0	Frt.	2	1907	1907	Patchogue, N. Y.	Patchogue, N. Y.
215994		Ga. s.	W. C. F. Co. No. 1	28	14	56.3	15.6	6.0	Fsh.	1	80	1918	Oakland, Cal.	San Francisco, Cal.
216275		Ga. s.	W. C. F. Co. No. 2	19	9	47.4	13.7	5.4	Fsh.	2	50	1918	Sausalito, Cal.	Do.
216486		Ga. s.	W. A. Fletcher	107	75	87.7	25.6	4.8	Frt.	8	90	1918	Oakland, Cal.	Do.
207721		Ga. s.	W. A. Kelly	14	9	43.0	12.0	2.8	Fsh.	3	1910	1910	Shakan, Alaska.	Wrangell, Alaska.
215824		Ga. s.	W. B. Blades	98	76	86.9	23.2	6.7	Fsh.	16	75	1917	Beaufort, N. C.	Beaufort, N. C.
206907		Ga. s.	W. B. Carter	20	11	56.0	15.4	5.5	Fsh.	2	20	1911	Irvington, Va.	Reedville, Va.
215985		Gh. s.	W. B. Star	18	12	48.8	14.5	4.7	Fsh.	1	80	1918	Astoria, Ore.	Astoria, Ore.
211291		Ga. s.	W. C. Moore	16	9	48.5	14.1	4.7	Frt.	1	22	1913	Poquoson, Va.	Wilmington, Del.
213934		Ga. s.	W. C. T. U.	65	42	90.2	16.6	7.1	Frt.	5	125	1916	Friendship, Me.	Gloucester, Mass.
216814		Ga. s.	W. D. Addis	12	8	34.7	13.4	4.5	Pas.	2	24	1910	Darien, Conn.	Albany, N. Y.
208058		Ga. s.	W. D. Anderson	10	8	40.0	11.6	3.4	Oys.	1	18	1910	Darien, Conn.	New York, N. Y.
214671		Ga. p.	W. D. Kyle	13	13	64.7	13.2	1.8	Frt.	1	15	1916	Timothy, Tenn.	Nashville, Tenn.
214924		Ga. p.	W. D. Young	7	7	48.1	10.4	1.8	Tow.	1	12	1917	Carthage, Tenn.	Do.
206350		Ga. s.	W. D. Morgan	82	21	55.7	15.3	7.4	Pit.	7	50	1909	Baltimore, Md.	Charleston, S. C.
206523		Ga. p.	W. E. Drake	7	7	38.0	10.0	2.6	Pas.	2	20	1909	Ashbyburg, Ky.	Louisville, Ky.
208962		Ga. s.	W. E. Fowler	30	16	65.0	21.0	5.5	Oys.	7	1907	1907	Cambridge, Md.	Philadelphia, Pa.
81741		Ga. s.	W. E. Harrington	31	21	57.4	10.0	5.2	Fsh.	3	1901	1901	Everett, Wash.	Seattle, Wash.
204969		Ga. s.	W. E. Marsh	31	21	60.9	15.9	5.4	Tow.	2	150	1908	Oakland, Cal.	San Francisco, Cal.
206717		Ga. s.	W. E. Moore	10	5	42.6	12.1	3.9	Frt.	1	1909	1909	Poquoson, Va.	Cape Charles, Va.
217949		Ga. s.	W. E. Thomas	8	5	39.7	10.5	3.0	Frt.	2	36	1919	Berkley, Va.	Norfolk, Va.
215139	LHFS	Ga. s.	W. F. Burrows	1,560	1,258	201.0	44.0	20.9	Frt.	21	240	1917	Portland, Ore.	San Francisco, Cal.
217049		Ga. s.	W. G. Langford	11	5	37.0	10.4	2.6	Tow.	1	40	1918	Fort Myers, Fla.	Tampa, Fla.
203720		Ga. s.	W. H. Bishop	33	24	56.8	17.6	5.2	Fsh.	6	1906	1906	Patchogue, N. Y.	Bridgeport, Conn.
81045		Ga. s.	W. H. Clement	9	9	36.8	11.8	5.5	Fsh.	3	1884	1884	Biddeford, Me.	Gloucester, Mass.
81751		Ga. s.	W. H. Hoy	26	18	54.0	16.3	4.8	Oys.	3	50	1901	Bridgeport, Conn.	New York, N. Y.
81591		Ga. s.	W. H. Moody	76	39	82.8	22.2	8.6	Cod.	18	48	1897	Essex, Mass.	Boston, Mass.
206351		Ga. s.	W. H. Muff	12	10	36.4	11.5	4.4	Pas.	1	25	1907	Astoria, N. Y.	New York, N. Y.
202117		Ga. s.	W. H. Reed	16	9	45.0	15.0	6.2	Cod.	5	20	1905	Portland, Me.	Gloucester, Mass.
206153		Ga. s.	W. H. Walker	12	8	42.0	12.3	4.4	Frt.	1	30	1909	San Francisco, Cal.	San Francisco, Cal.
81453		Ga. s.	W. J. Lockerman	16	11	56.5	15.5	4.0	Frt.	1	1893	1893	Orlono, Md.	Cape Charles, Va.
81292		Ga. s.	W. J. Lowery	9	9	55.0	15.0	3.8	Frt.	2	1890	1890	Solomons Island, Md.	Reedville, Va.
81836		Ga. s.	W. J. Roach	9	7	45.0	15.0	3.0	Frt.	1	1902	1902	Accomac, Va.	Norfolk, Va.
81588		Ga. s.	W. J. Shephard	12	10	45.1	13.3	2.5	Frt.	2	1897	1897	Carrollton, Va.	Do.
214267		Ga. s.	W. K. Knox	13	8	47.6	12.3	5.0	Tow.	3	1916	1916	Madisonville, La.	Louisville, Ky.
81718		Ga. s.	W. L. Mulr	18	18	62.0	17.3	4.5	Frt.	1	10	1900	St. Peters, Md.	Cape Charles, Va.
217120		Ga. p.	W. L. Ritchie	14	9	59.2	12.6	2.2	Tow.	1	32	1919	Paducah, Ky.	Paducah, Ky.

† Oil engine.

MERCHANT MOTOR VESSELS OF THE UNITED STATES—Continued.

Official No.	Signal letters.	Rig.	Name of vessel.	Gross tonnage.	Net tonnage.	Length.	Breadth.	Depth.	Service.	Crew.	Indicated horsepower.	When built.	Where built.	Home port (where permanent document issues).
206366		Ga. s.	W. M. Koppersmith	12	9	Feet. 44.0	Feet. 14.8	Feet. 3.1	Oys.	1		1909	Bon Secour, Ala.	Mobile, Ala.
218065		Ga. s.	W. M. Webb	66	48	77.4	22.3	5.4	Fsh.	14	120	1918	Morehead City, N. C.	Beaufort, N. C.
51680		Ga. s.	W. N. McAnge	13	11	40.0	15.6	4.0	Frt.	1		1899	Suffolk, Va.	Norfolk, Va.
211291		Ga. s.	W. O. Moore	16	9	48.5	14.1	4.7	Oys.	2	22	1913	Poquoson, Va.	Do.
81478		Ga. s.	W. S. Biggs	10	8	41.0	13.0	3.5	Msc.	1		1894	Patchogue, N. Y.	Patchogue, N. Y.
206464		Ga. s.	W. S. Pentross	11	5	46.4	12.4	3.0	Frt.	2		1909	Portsmouth, Va.	Norfolk, Va.
202744		Ga. s.	W. T. Osborn	14	12	41.0	11.0	2.5	Frt.	2		1905	Crittenden, Va.	Do.
200730		Ga. s.	W. T. Riffin	9	7	46.0	11.2	2.4	Frt.	3	10	1904	Marshallberg, N. C.	Wilmington, N. C.
207135		Ga. s.	W. T. Roper	13	9	39.0	13.0	4.3	Pas.	1	24	1910	Toledo, Ohio.	Toledo, Ohio.
80779		Ga. s.	W. W. Coleman	13	7	49.1	11.1	4.1	Frt.	2		1880	Rockhall, Md.	Baltimore, Md.
80920		Ga. s.	W. W. Crosswell	8	5	43.0	11.0	3.0	Oys.	2		1882	Yorktown, Va.	Newport News, Va.
80967		Ga. s.	W. W. Graham	29	14	59.0	15.0	6.0	Frt.	1	120	1884	Philadelphia, Pa.	Norfolk, Va.
81240		Ga. s.	W. W. Smith	11	6	53.4	12.2	3.4	Oys.	1		1889	Monia, Md.	Do.
81287		Ga. s.	W. Gertrude Bennett	8	7	47.6	12.5	3.0	Oys.	2		1886	St. Peters, Md.	Annapolis, Md.
81496		Ga. s.	W. Talbot Dodge	21	20	45.5	15.4	6.8	Msc.	4		1895	Noank, Conn.	New London, Conn.
205540		Ga. s.	W & B.	13	11	50.8	18.7	3.9	Pas.	1	12	1908	Marks, Miss.	Vicksburg, Tenn.
200035		Ga. s.	Wabash	8	6	32.0	10.8	4.1	Pas.	2		1903	Ballard, Wash.	Wrangell, Alaska.
213549		Ga. s.	Wabash	17	7	44.8	12.9	5.6	Frt.	3	50	1915	San Francisco, Cal.	Chicago, Ill.
218558		Ga. p.	Wabash	10	10	47.7	12.0	2.3	Pas.	1	35	1918	Mount Carmel, Ill.	St. Louis, Mo.
80984		Ga. s.	Wacondah	8	8	31.9	12.7	4.2	Pas.	1	20	1883	Canarsie, N. Y.	New York, N. Y.
209270	LCFM	Ga. y.	Wacouta	57	51	67.0	16.5	6.0	Yet.	3	70	1911	New York, N. Y.	Do.
213382		Ga. s.	Wahama	31	24	52.6	13.1	7.0	Fsh.	5	25	1915	Rockport, Mass.	Gloucester, Mass.
207572		Ga. s.	Wahina	14	11	52.9	13.0	3.2	Pas.	2	16	1910	Perth Amboy, N. J.	Cape Vincent, N. Y.
208598		Ga. s.	Wah-Ne-Tah	16	15	46.0	8.6	3.8	Pas.	2	55	1910	Oshkosh, Wis.	Milwaukee, Wis.
207204		Ga. s.	Wahtawah	12	7	42.9	11.0	4.3	Fsh.	4	26	1910	Boothbay Harbor, Me.	Castine, Me.
81745		Ga. s.	Waiakea	8	7	43.0	9.6	4.6	Tow.	2		1899	San Francisco, Cal.	Honolulu, Hawaii
217561		Ga. s.	Waiakea	15	10	46.2	13.3	4.3	Tow.	1	50	1919	do.	San Francisco, Cal.
80346		Ga. s.	Waif	10	8	30.2	12.1	3.1	Yet.	2		1873	Nahant, Mass.	Newark, N. J.
93215		Ga. s.	Waif	27	23	44.0	13.4	6.4	Tow.	3		1901	Brooklyn, N. Y.	Baltimore, Md.
206519		Ga. s.	Waif	25	17	56.0	12.6	6.4	Pas.	1	15	1909	Seattle, Wash.	Cordova, Alaska.
214020		Ga. s.	Wainaker	14	9	45.6	13.1	4.1	Tow.	1	50	1916	San Francisco, Cal.	San Francisco, Cal.
208632		Ga. s.	Wakena	399	316	116.5	25.7	7.8	Frt.	6	200	1911	Portland, Ore.	Seattle, Wash.
212433		Ga. s.	Waldo	10	7	39.2	10.5	3.6	Pas.	1	40	1914	Houston, Tex.	Port Aransas, Tex.
208581		Ga. s.	Wallace	37	26	60.0	19.3	5.0	Fsh.	12	50	1911	Morehead City, N. C.	Beaufort, N. C.
206301		Ga. s.	Wallace A. McDonald	20	11	51.8	16.1	5.3	Fsh.	5	16	1909	Pensacola, Fla.	Tampa, Fla.
81076		Ga. s.	Wallie A. Sillsbe	8	7	32.0	12.9	3.0	Pas.	1		1885	Patchogue, N. Y.	Patchogue, N. Y.
209750		Ga. s.	Wallulah	13	9	44.9	12.5	3.9	Frt.	1	50	1912	Astoria, Ore.	Astoria, Ore.
81223		Ga. s.	Walrus	11	10	36.2	9.4	4.2	Msc.	1		1889	San Francisco, Cal.	Unalak, Alaska.
211955		Ga. s.	Walrus	7	5	29.0	10.2	2.5	Fsh.	1	14	1914	Ketchikan, Alaska	Portland, Ore.
205439		Ga. s.	Walter	8	6	31.5	11.9	3.6	Frt.	2	30	1908	Paulsboro, N. J.	Philadelphia, Pa.
91473		Ga. s.	Walter Bateman	32	15	58.1	19.3	5.1	Frt.	5		1882	Bridgeton, N. J.	Do.
214137		Ga. s.	Walter D.	15	10	35.5	12.3	7.0	Frt.	1	85	1916	Marquette, Mich.	Marquette, Mich.
208423		Ga. s.	Walter T.	10	8	30.0	9.8	3.0	Pas.	1	12	1911	Patchogue, N. Y.	Patchogue, N. Y.
81082		Ga. s.	Walter M. Johnson	28	14	51.7	17.5	5.1	Oys.	6	20	1885	Bridgeton, N. J.	Philadelphia, Pa.
80570		Ga. s.	Walter R. Smith	13	8	39.5	14.9	4.0	Oys.	3		1876	Freeport, N. Y.	Perth Amboy, N. J.
233582		Ga. p.	WALTER W. SCHAFER	38	38	64.7	17.0	3.0	Fer.	2	40	1915	Washington, Mo.	St. Louis, Mo.
209661		Ga. s.	Walter W. Wright	9	6	30.9	12.7	3.9	Frt.	1		1911	New York, N. Y.	Newark, N. J.
210062		Ga. s.	Waltham	82	44	75.8	21.9	9.8	Frt.	17	50	1904	East Boothbay, Me.	Boston, Mass.
215827		Ga. p.	Walton	10	10	44.3	9.0	2.2	Tow.	2	12	1912	Willow, Ky.	Louisville, Ky.
201454		Ga. s.	Walton L. Taylor	12	8	55.0	16.0	3.0	Msc.	2		1904	Marsh Market, Va.	Baltimore, Md.
204843		Ga. s.	Wanda	9	7	31.0	9.9	2.6	Frt.	2		1907	James Island, S. C.	Charleston, S. C.
213145		Ga. s.	Wanda	10	5	37.1	9.4	3.8	Pas.	1	20	1913	Norfolk, Va.	Norfolk, Va.
216682	LMHR	Ga. y.	Wanda II	19	14	53.0	11.2	4.5	Yet.	3	110	1912	Muskegon, Mich.	Vineyard Haven, Mass.
80451		Ga. s.	Wanderer	11	6	47.0	14.0	3.0	Frt.	2		1874	Crisfield, Md.	Annapolis, Md.
80800		Ga. s.	Wanderer	14	13	37.2	13.4	4.5	Wat.	2		1881	Essex, Mass.	Gloucester, Mass.
80951		Ga. s.	Wanderer	25	24	62.4	17.4	4.1	Frt.	4		1883	Bon Secour, Ala.	Mobile, Ala.
81604		Ga. s.	Wanderer	7	6	26.0	10.6	5.5	Fsh.	1		1898	Friendship, Me.	South West Harbor, Me.
81783		Ga. s.	Wanderer	11	8	47.5	13.1	3.5	Msc.	2		1901	Grafton, Va.	Newport News, Va.
81861		Ga. s.	Wanderer	7	5	43.2	11.7	2.8	Frt.	3	20	1902	Beaufort, S. C.	Beaufort, S. C.
201993		Ga. s.	Wanderer	9	7	30.6	12.8	4.0	Frt.	2	10	1905	West Mystic, Conn.	New London, Conn.
204597		Ga. s.	Wanderer	14	12	35.3	10.5	4.6	Pas.	1		1906	Southampton, N. Y.	Patchogue, N. Y.
205183		Ga. s.	Wanderer	14	7	49.0	12.0	4.5	Pas.	1	60	1908	Portland, Ore.	Portland, Ore.
207569		Ga. s.	Wanderer	15	12	37.0	12.0	4.5	Fsh.	6	16	1910	Tacoma, Wash.	Tacoma, Wash.
209488		Ga. s.	Wanderer	14	14	40.0	12.0	4.4	Fsh.	3		1911	Decatur, Wash.	Juneau, Alaska.
212553		Ga. s.	Wanderer	17	16	40.7	10.3	6.0	Frt.	1		1914	Bridgeton, Conn.	Bridgeton, Conn.
215423		Ga. s.	Wanderer	11	10	36.5	11.6	4.3	Tow.	3	20	1914	Boston, Mass.	Boston, Mass.
212022		Ga. s.	Wanderer II	27	18	44.6	13.6	5.5	Frt.	6	27	1914	Seattle, Wash.	Seattle, Wash.
205283		Ga. y.	Wanderlust	48	28	71.5	13.1	7.0	Yet.	3	100	1907	Boston, Mass.	Mobile, Ala.
207022		Ga. s.	Wanderlust	14	9	39.9	10.3	3.4	Frt.	2	18	1909	Fort Myers, Fla.	Key West, Fla.
209696		Ga. s.	Wanderlust	15	10	39.7	10.7	4.7	Pas.	1	24	1912	Stockton, Cal.	San Francisco, Cal.
213741		Ga. y.	Wanderlust	73	70	61.0	14.0	3.2	Yet.	1	36	1909	Oshkosh, Wis.	Milwaukee, Wis.
212576		Ga. s.	Waneta	11	11	39.6	9.6	3.6	Frt.	1	12	1914	Atlantic, N. C.	Beaufort, N. C.
212076		Ga. s.	Wanick	18	12	48.9	11.9	5.3	Tow.	3	45	1914	Burton, Wash.	Seattle, Wash.

‡ Formerly ga. y. Marold.
 § Formerly ga. s. Mary Brent.
 ¶ Formerly ga. s. Olive F. Hutchins.

‡ Formerly ga. y. Faalus.
 † Rebuilt, 1913.

‡ Oil engine.
 § Wood, steel, and concrete.

MERCHANT MOTOR VESSELS OF THE UNITED STATES—Continued.

Official No.	Signal letters.	Rtg.	Name of vessel.	Gross tonnage.	Net tonnage.	Length.	Breadth.	Depth.	Service.	Crew.	Indicated horsepower.	When built.	Where built.	Home port (where permanent document issues).
205245		*Ga. p.	Wanista	34	29	57.9	24.2	3.0	Pas.	2	20	1906	Ainsworth, Wash.	Seattle, Wash.
204873		Ga. s.	Wannacomet	13	8	49.3	12.3	3.8	Fer.	2	20	1907	Fairhaven, Cal.	Eureka, Cal.
81272		Ga. s.	Waquoit	12	11	52.4	11.0	4.7	Fsh.	1	45	1887	Boston, Mass.	New Bedford, Mass.
209130		Ga. s.	Ward S.	9	9	27.0	8.5	3.0	Fsh.	1	8	1910	Manitowoc, Wis.	Detroit, Mich.
213916		Ga. s.	Ward's Cove.	34	23	58.1	15.0	6.7	Fsh.	2	50	1916	Gig Harbor, Wash.	Ketchikan, Alaska.
215073		*Ga. p.	WAR CHIEF.	10	7	51.5	10.0	2.5	Pat.	1	28	1910	Grafton, Ill.	Chicago, Ill.
216121		Ga. y.	War Department Shipping Control No. 1.	25	17	60.0	11.2	5.8	Yct.	2	300	1918	New York, N. Y.	New York, N. Y.
26785		Ga. s.	War Eagle	37	16	58.5	20.6	4.3	Frt.	1	20	1865	San Francisco, Cal.	San Francisco, Cal.
81228		Ga. s.	War Eagle	9	9	37.0	12.6	3.2	Frt.	1	20	1889	Pocomoke City, Md.	Norfolk, Va.
204935		Ga. s.	Warrior	7	5	34.2	10.2	3.9	Frt.	1	20	1905	Black Diamond, Cal.	Nome, Alaska.
209907		Ga. s.	Warrior	9	6	30.5	10.0	5.6	Tow.	1	17	1912	Bellingham, Wash.	Seattle, Wash.
211956		*Ga. s.	Warrior	82	56	78.0	17.0	9.6	Fsh.	7	120	1914	Seattle, Wash.	Do.
216625		*Ga. p.	Warrior	13	11	57.3	13.6	2.5	Pat.	1	21	1909	Marseilles, Ill.	Chicago, Ill.
210044		Ga. s.	Warrior II	23	18	47.0	11.3	5.7	Yct.	1	35	1912	Boston, Mass.	Philadelphia, Pa.
214272		Ga. y.	Waseca	33	24	61.0	12.7	7.4	Yct.	2	70	1914	Tetrautville, F. Q.	Boston, Mass.
81849		Ga. s.	Washington	7	5	36.5	7.7	2.8	Pat.	1	25	1903	Marshfield, Oreg.	Marshfield, Oreg.
207637		Ga. s.	Washington	17	11	42.4	12.6	4.0	Fsh.	6	20	1910	Seattle, Wash.	Juneau, Alaska.
208111		Ga. s.	Washington	36	24	54.0	16.2	7.4	Fsh.	11	50	1910	Do.	Seattle, Wash.
213014		Ga. s.	Washington	15	6	39.0	13.0	5.8	Fsh.	1	40	1915	San Francisco, Cal.	San Francisco, Cal.
218103		Ga. s.	Washington	18	15	44.6	12.1	5.3	Fsh.	3	30	1919	Seattle, Wash.	Seattle, Wash.
206025		Ga. y.	Wa-Shi-Shi-Ma.	32	22	54.0	13.0	7.4	Yct.	2	100	1909	North Haven, Me.	New York, N. Y.
26103		Ga. s.	Wasp	14	14	44.7	15.0	4.9	Msc.	2	2	1910	Do.	Rockland, Me.
211323		*Ga. p.	Wasp	7	7	44.0	11.0	1.8	Pat.	2	12	1913	Paducah, Ky.	Paducah, Ky.
213507		Ga. s.	Wasp	13	9	38.6	12.0	3.2	Fsh.	1	20	1915	Motra Sound, Alaska.	Ketchikan, Alaska.
217895		Ga. s.	Wasp	7	6	31.1	8.2	3.6	Fsh.	1	12	1919	Friday Harbor, Wash.	Seattle, Wash.
212091		Ga. s.	Wastrel	9	8	35.2	9.0	4.1	Pat.	1	22	1906	Philadelphia, Pa.	Rochester, N. Y.
202048		Ga. s.	Watanna	15	12	48.9	12.1	4.2	Frt.	1	15	1905	Sandusky, Ohio	Sandusky, Ohio.
81495		Ga. s.	Watauga	15	12	43.0	14.1	4.3	Msc.	2	30	1894	Brooklyn, N. Y.	New York, N. Y.
80719		Ga. s.	Watch Hill	35	24	71.0	14.4	5.2	Pat.	4	75	1879	Newburgh, N. Y.	Providence, R. I.
200776		Ga. s.	Water Island	7	6	44.0	10.0	4.5	Msc.	1	1	1904	Patchogue, N. Y.	Patchogue, N. Y.
81032		Ga. s.	Water Lilly	19	18	58.7	17.2	4.2	Frt.	1	15	1884	Mill Creek, Md.	Crisfield, Md.
207119		Ga. s.	Water Lilly	12	12	34.0	9.3	3.6	Fsh.	2	18	1906	Manitowoc, Wis.	Milwaukee, Wis.
209405		Ga. s.	Water Lilly	8	8	26.0	8.3	3.4	Fsh.	2	10	1911	West De Pere, Wis.	Do.
210958		Ga. s.	Water Lilly	8	5	33.5	7.4	3.0	Pat.	1	12	1911	Chicago, Ill.	Chicago, Ill.
212472		Ga. p.	Waterlily	49	27	64.9	15.0	4.0	Pat.	4	25	1914	Elizabeth City, N. C.	Elizabeth City, N. C.
81651	KTWR	Ga. y.	Water Nymph	38	26	69.0	12.0	5.4	Yct.	3	4	1899	Baltimore, Md.	Baltimore, Md.
81690		Ga. s.	Water Witch	6	6	39.4	14.3	5.6	Fsh.	2	2	1900	Gloucester, Mass.	Gloucester, Mass.
81696		Ga. s.	Water Witch	19	6	37.4	9.6	4.4	Tow.	2	45	1900	Belvedere, Cal.	Honolulu, Hawaii.
81858		Ga. s.	Water Witch	22	19	60.0	15.0	4.0	Pat.	4	36	1902	Jacksonville, Fla.	Charleston, S. C.
213301		Ga. s.	Water Witch	28	21	60.0	12.4	7.1	Fsh.	4	50	1915	Portland, Oreg.	Portland, Oreg.
205573		Ga. y.	Waterwitch	16	14	44.6	12.0	4.7	Yct.	1	20	1906	Perth Amboy, N. J.	New York, N. Y.
81840		Ga. y.	Waterwee	22	12	50.0	13.6	3.0	Yct.	1	1	1900	Bay Ridge, N. Y.	Do.
81148		Ga. s.	Watson	12	12	40.0	13.8	3.8	Oys.	1	1	1887	Bayonne, N. J.	Cape Charles, Va.
215569		Ga. s.	Watson II	19	12	48.0	12.0	4.7	Frt.	1	30	1917	Hoguitam, Wash.	Seattle, Wash.
80989		Ga. s.	Watson Tomkins	83	78	83.5	27.1	5.4	Tow.	3	1	1883	St. Michaels, Md.	New York, N. Y.
212528		Ga. s.	Watt N. Russ	10	10	46.8	10.0	2.4	Pat.	2	48	1914	Clifton, Tenn.	Nashville, Tenn.
204465		Ga. s.	Wauneta	6	5	36.6	8.7	4.0	Pat.	2	1	1906	Sturgeon Bay, Wis.	Milwaukee, Wis.
81557		Ga. s.	Waunita	25	19	51.4	16.8	5.1	Oys.	2	1	1896	Alexandria, Va.	Philadelphia, Pa.
206429		*Ga. p.	Waurega	13	11	47.7	9.0	2.4	Pat.	1	12	1909	Memphis, Tenn.	St. Louis, Mo.
201426		Ga. s.	Wauwinet	10	5	38.9	10.3	3.6	Fer.	2	22	1901	Fairhaven, Cal.	Eureka, Cal.
81345		Ga. s.	Wave	7	6	36.2	12.7	3.2	Msc.	1	1	1891	Patchogue, N. Y.	Patchogue, N. Y.
81500		Ga. s.	Wave	6	6	30.7	10.3	5.7	Frt.	2	1	1895	Brooksville, Me.	Ellsworth, Me.
81826		Ga. s.	Wave	14	14	48.2	14.0	3.1	Frt.	1	1	1902	Harlowe, N. C.	Beaufort, N. C.
81748		Ga. s.	Wave	13	7	39.0	11.0	4.0	Frt.	2	1	1887	Plattsburg, N. Y.	Rouses Point, N. Y.
201354		Ga. s.	Wave	7	5	36.0	10.9	2.7	Msc.	1	27	1901	West Haven, Conn.	Barnstable, Mass.
204607		Ga. s.	Wave	11	8	42.4	10.3	4.4	Pat.	1	1	1907	Decatur, Wash.	Nome, Alaska.
205071		Ga. s.	Wave	13	8	45.9	10.3	3.7	Pat.	1	1	1908	Galveston, Tex.	Houston, Tex.
207442		*Ga. p.	Wave	16	16	56.0	12.3	3.1	Pat.	4	72	1908	Dubuque, Iowa	Peoria, Ill.
207954		Ga. s.	Wave	7	6	33.3	8.8	2.6	Pat.	1	8	1909	Georgetown, S. C.	Georgetown, S. C.
215913		Ga. s.	Wave	12	6	41.9	12.7	4.6	Fsh.	1	28	1917	Toledo, Oreg.	Portland, Oreg.
206909		Ga. s.	Wave II	12	8	43.4	9.9	3.4	Pat.	1	20	1909	Galveston, Tex.	Galveston, Tex.
106686		Ga. s.	Wave Crest	10	9	38.2	12.0	4.6	Frt.	2	1	1887	Bath, Me.	Eastport, Me.
204483	KWHG	Ga. y.	Wave Crest	29	19	58.0	12.0	5.5	Yct.	1	24	1907	Port Washington, N. Y.	New York, N. Y.
217749		Ga. s.	Waverly	16	10	48.7	11.7	5.0	Frt.	2	115	1918	West Norfolk, Va.	Norfolk, Va.
215426		Ga. s.	Wa Wa	9	6	34.1	10.4	4.7	Fsh.	8	18	1917	Seattle, Wash.	Seattle, Wash.
81047		Ga. s.	Wa Wa Yanda	13	7	47.5	12.5	3.9	Frt.	2	38	1882	Noank, Conn.	New York, N. Y.
200869		Ga. s.	Wawoneck	12	7	37.8	13.0	5.7	Frt.	1	1	1904	Camden, Me.	South West Harbor, Me.
203460		Ga. s.	Wawona	8	6	35.5	8.5	3.0	Pat.	1	1	1906	Mukilteo, Wash.	Port Townsend, Wash.
161988	KSHB	Ga. y.	Wayfarer	40	33	70.7	16.6	8.7	Yct.	4	1	1903	Boston, Mass.	Boston, Mass.
204607	KWJB	Ga. y.	Wayfarer	22	19	48.4	12.2	5.5	Yct.	3	1	1907	Do.	St. Augustine, Fla.

¹ Formerly ga. y. ^a Hessian.
^b Eveleen III.
² Formerly ^a British ga. y. La Sirene.
^b ga. y. Early Dawn V.

³ Formerly ga. y. ^a Nashaminy.
^b Sabarieta.
^c Eudora II.
^d Mettabec.

⁴ Formerly ga. s. Mukilteo.
⁵ Formerly ga. y. Vagabond.

† Oil engine.

MERCHANT MOTOR VESSELS OF THE UNITED STATES—Continued.

Official No.	Signal letters.	Rig.	Name of vessel.	Gross tonnage.	Net tonnage.	Length.	Breadth.	Depth.	Service.	Crew.	Indicated horsepower.	When built.	Where built.	Home port (where permanent document issued).
						<i>Feet.</i>	<i>Feet.</i>	<i>Feet.</i>						
81344		Ga. s.	Way Haven.....	7	7	44.4	12.1	2.8	Frt.	1	1891	1891	Smyrna, N. C.	Elizabeth City, N. C.
206186		Ga. s.	Wayne.....	9	6	30.0	10.8	4.2	Fsh.	2	20	1906	Point Lookout, Mich.	Grand Haven, Mich.
201905		Ga. s.	Wayward.....	14	13	46.0	14.6	3.6	Oys.	2	35	1905	Stratford, Conn.	New Haven, Conn.
210404		Ga. y.	Wazzie.....	17	14	50.0	10.6	3.6	Yct.	1	40	1907	Morris Heights, N. Y.	Cleveland, Ohio.
216332		Ga. s.	We.....	12	11	32.4	10.0	4.7	Fsh.	5	5	1918	Anacortes, Wash.	Seattle, Wash.
208129		Ga. s.	Wessel.....	11	8	37.0	9.8	3.2	Msc.	2	8	1910	Petersburg, Alaska.	Wrangell, Alaska.
81863		Ga. s.	We Three.....	23	13	42.2	14.8	4.7	Oys.	5	35	1903	Greenport, N. Y.	Providence, R. I.
211087		Ga. s.	Webfoot.....	12	8	35.6	10.0	4.0	Fsh.	2	20	1913	Seattle, Wash.	Seattle, Wash.
212863		Ga. s.	Webstone.....	7	6	41.0	10.0	3.0	Tow.	2	50	1914	Alton, Ill.	Des Moines, Iowa.
212217		Ga. s.	Weero.....	14	7	49.6	9.9	3.8	Msc.	1	36	1910	West De Pere, Mich.	Marquette, Mich.
201774		Ga. y.	Weent.....	20	14	61.7	10.2	5.5	Yct.	3	3	1904	New York, N. Y.	New York, N. Y.
207028		Ga. s.	Wego.....	7	6	26.2	7.4	3.0	Frt.	2	10	1902	Traverse City, Mich.	Grand Haven, Mich.
207998		Ga. s.	Wekiwa.....	19	16	46.4	11.2	3.3	Pas.	3	24	1910	Palatka, Fla.	Jacksonville, Fla.
80876		Ga. s.	Welcome.....	6	5	27.2	12.1	3.5	Frt.	2	1882	1882	Key West, Fla.	Key West, Fla.
81865		Ga. s.	Welcome.....	7	6	42.4	10.0	2.7	Pas.	1	1903	1903	Manitowoc, Wis.	Chicago, Ill.
201190		*Ga. p.	Welcome.....	14	9	61.0	14.0	2.3	Tow.	3	1904	1904	Monroe, La.	New Orleans, La.
204824		Ga. s.	Welcome.....	14	10	35.5	10.6	4.3	Frt.	1	1907	1907	Ballard, Wash.	Seattle, Wash.
205354		Ga. s.	Welcome.....	13	9	36.0	10.1	4.5	Frt.	1	1906	1906	St. Ignace, Mich.	Grand Haven, Mich.
206875		Ga. s.	Welcome.....	9	8	29.3	8.2	3.4	Fsh.	2	12	1906	Cheboygan, Mich.	Do
208293		*Ga. p.	Welcome.....	13	13	59.0	12.0	2.4	Frt.	2	15	1910	Golconda, Ill.	Paducah, Ky.
211863		Ga. s.	Welcome.....	21	14	42.3	13.6	5.6	Fsh.	6	20	1913	Tacoma, Wash.	Tacoma, Wash.
215483		†Ga. s.	Welcome.....	9	9	33.2	10.0	4.1	Pas.	1	16	1909	Camden, N. J.	Baltimore, Md.
95753		KJHN	Wellfare.....	37	37	62.5	15.9	9.3	Yct.	2	12	1883	Boston, Mass.	Louisville, Ky.
203755		*Ga. y.	Wellington, No. 2.....	12	12	61.6	12.0	2.0	Tow.	2	1906	1906	Ford, Ky.	Milwaukee, Wis.
210173		LCRN	Wendameon.....	35	16	59.2	17.0	8.2	Yct.	4	65	1912	East Boothbay, Me.	Madisonville, La.
214720		Ga. y.	Wendy.....	23	13	55.0	11.5	5.5	Yct.	2	40	1913	Madisonville, La.	New York, N. Y.
80823		Ga. s.	Wenona.....	22	20	43.1	16.6	5.9	Frt.	3	20	1881	Brooklyn, N. Y.	New York, N. Y.
206372		Ga. s.	Wenona.....	9	6	28.6	11.5	2.6	Pas.	2	10	1905	Palatka, Fla.	Jacksonville, Fla.
81814		Ga. s.	Wenonah.....	6	6	35.8	9.0	4.0	Frt.	1	1902	1902	Bristol, Me.	Portland, Me.
81852		Ga. s.	Went L. Roberts.....	33	16	63.7	19.7	5.4	Fsh.	12	1896	1896	White Haven, Md.	Beaufort, N. C.
213797		Ga. s.	Wenona II.....	79	73	58.2	17.1	5.0	Yct.	4	50	1915	St. Augustine, Fla.	St. Augustine, Fla.
213729		Ga. s.	Weovna.....	6	6	30.3	10.0	3.8	Fsh.	2	15	1915	Eastham, Mass.	Provincetown, Mass.
81631		Ga. s.	We're Here.....	9	9	45.4	14.2	3.2	Fsh.	3	1897	1897	Punta Gorda, Fla.	Key West, Fla.
212266		Ga. s.	We're Here.....	9	8	48.7	13.1	2.6	Mcs.	2	20	1914	Morhead City, N. C.	Beaufort, N. C.
208466		Ga. s.	We're Here II.....	12	8	40.5	10.0	5.0	Pas.	1	20	1910	Fort Smith, Ark.	Memphis, Tenn.
215896		LJNC	Wergland.....	2,457	1,943	265.6	48.0	24.1	Frt.	22	750	1917	Olympia, Wash.	Portland, Ore.
213954		Ga. s.	Wescol.....	53	37	64.9	30.2	3.3	Fsh.	4	85	1916	Long Beach, Cal.	Los Angeles, Cal.
209808		Ga. s.	Wesley.....	6	6	28.0	9.4	3.7	Fsh.	2	9	1912	Sturgeon Bay, Wis.	Milwaukee, Wis.
81311		Ga. s.	Wesley S.....	28	21	50.0	19.2	4.4	Frt.	9	1891	1891	Santa Rose Sound, Fla.	New Orleans, La.
200788		Ga. s.	Wesley W. Sinnett.....	23	11	50.6	16.0	8.0	Fsh.	1	1904	1904	Cape Porpoise, Me.	Vinal Haven, Me.
216796		Ga. s.	Westpac.....	27	18	59.1	16.2	5.8	Fsh.	4	55	1918	Los Angeles, Cal.	Los Angeles, Cal.
207273		Ga. s.	West Bay.....	7	6	30.1	10.2	4.4	Fsh.	1	14	1910	Saundersdown, R. I.	Newport, R. I.
213233		Ga. s.	West Coast.....	32	22	56.2	15.3	6.0	Fsh.	6	50	1913	Suquamish, Wash.	Seattle, Wash.
216906		Ga. s.	West Point.....	19	17	44.0	11.3	5.2	Fsh.	6	50	1915	Seattle, Wash.	Do
203828		Ga. s.	West River.....	15	10	47.5	13.3	2.9	Frt.	2	30	1918	Shady Side, Md.	Annapolis, Md.
208113		Ga. s.	West Seattle.....	9	6	31.7	8.8	3.8	Pas.	1	1907	1907	West Seattle, Wash.	Port Townsend, Wash.
208186		Ga. s.	West Shore.....	14	10	37.3	8.9	3.1	Pas.	1	10	1908	Saugatuck, Mich.	Grand Haven, Mich.
80297		Ga. s.	West Virginia.....	14	10	35.0	10.8	3.3	Frt.	1	36	1910	Mount Vernon, Wash.	Seattle, Wash.
216899		LJDN	West Wind.....	22	21	46.0	14.2	6.0	Pas.	2	1872	1872	Brooklyn, N. Y.	Petersburg, Va.
217691		Ga. y.	West Wind.....	42	29	78.0	13.0	7.2	Yct.	3	75	1899	Baltimore, Md.	New York, N. Y.
96056		Ga. s.	Western.....	7	5	30.4	8.9	4.6	Fsh.	1	12	1917	Tacoma, Wash.	Tacoma, Wash.
212044		Ga. s.	Western.....	15	10	36.6	12.2	4.3	Tow.	3	1890	1890	Seattle, Wash.	Port Townsend, Wash.
215810		Ga. s.	Westford.....	25	17	41.0	13.2	5.3	Fsh.	6	35	1914	Ballard, Wash.	Seattle, Wash.
218414		Ga. s.	Westover.....	36	32	52.5	15.5	5.9	Frt.	2	45	1917	Westover, Md.	Crisfield, Md.
206895		Ga. s.	Westover.....	8	5	29.1	9.9	4.5	Fsh.	2	16	1919	Westport, Wash.	Seattle, Wash.
210434		*Ga. p.	Westport.....	7	7	36.0	6.5	2.5	Pas.	1	6	1912	Vincennes, Ind.	Evansville, Ind.
215541		LJWM	Wetha.....	63	26	73.5	14.8	7.1	Yct.	3	200	1912	Port Clinton, Ohio.	Philadelphia, Pa.
215790		Ga. s.	We Two.....	9	8	37.8	9.6	3.9	Pas.	1	20	1911	Fall River, Mass.	Fall River, Mass.
81716		Ga. s.	Whetley.....	10	6	40.0	12.2	3.1	Frt.	2	16	1917	Cut Off, La.	New Orleans, La.
81701		Ga. s.	Whelp.....	7	7	41.0	13.5	2.6	Frt.	4	1900	1900	Hudson, Md.	Annapolis, Md.
207605		Ga. s.	Whido.....	5	5	31.2	8.3	3.3	Pas.	2	30	1896	Boston, Mass.	Boston, Mass.
80813		Ga. s.	Whieaway.....	39	15	59.0	19.8	5.5	Frt.	2	24	1881	Greenport, N. Y.	Machias, Me.
201109		Ga. s.	Whieaway.....	49	45	54.6	16.6	4.4	Frt.	2	1904	1904	Tarrytown, N. Y.	Tampa, Fla.
201129		Ga. s.	Whieaway.....	10	7	35.5	8.5	2.4	Frt.	1	1898	1898	Tacoma, Wash.	Seattle, Wash.
217940		Ga. s.	Whieaway.....	6	6	28.1	8.6	3.8	Fsh.	1	12	1919	Seattle, Wash.	Do
204349		Ga. y.	Whim.....	84	47	70.0	18.0	4.7	Yct.	3	50	1906	Newark, N. J.	New York, N. Y.
201245		Ga. y.	Whiporee.....	28	21	64.5	10.9	5.5	Yct.	1	1904	1904	Islesboro, Me.	Boston, Mass.
215627		†Ga. s.	Whipple.....	10	6	35.2	9.3	3.7	Pas.	1	40	1917	Kansas City, Mo.	Paducah, Ky.
200783		Ga. s.	Whisper.....	11	11	10.0	10.4	3.5	Msc.	1	1904	1904	Tuckerton, N. J.	Tuckerton, N. J.
201142		Ga. s.	Whisper.....	10	9	36.5	13.4	3.1	Msc.	1	1902	1902	Bayhead, N. J.	Philadelphia, Pa.
214356		Ga. y.	Whisper.....	8	6	31.5	7.0	2.4	Pas.	1	12	1914	Valley Park, Mo.	St. Louis, Mo.
211154		Ga. y.	Whistler.....	18	16	44.2	12.5	7.0	Yct.	2	37	1913	Norwalk, Conn.	Bridgeport, Conn.
211182		LCVT	Whistler.....	23	22	45.3	13.8	8.0	Yct.	1	24	1913	Thomaston, Me.	Providence, R. I.

† Formerly st. y. Huron.

* Formerly ga. s. See Bass.

* Formerly ga. s. Hornet.

† Oil engine.

MERCHANT MOTOR VESSELS OF THE UNITED STATES—Continued.

Official No.	Signal letters.	Rig.	Name of vessel.	Gross tonnage.	Net tonnage.	Length.	Breadth.	Depth.	Service.	Crew.	Indicated horsepower.	When built.	Where built.	Home port (where permanent document issues).
						<i>Feet.</i>	<i>Feet.</i>	<i>Feet.</i>						
80898		Ga. s.	Whitby.....	27	18	58.1	17.6	6.0	Pas.	2	1882		Port Jefferson, N. Y.....	New York, N. Y.
204674		Ga. s.	White.....	14	9	33.4	10.0	3.8	Pas.	1	1907		Milltown, Wash.....	Seattle, Wash.
208160		Ga. s.	White.....	8	7	33.0	10.4	4.0	Fsh.	1	12	1908	St. Ignace, Mich.....	Grand Haven, Mich.
81835		Ga. s.	White Bear.....	15	13	39.8	12.2	4.3	Fsh.	6	18	1902	Port Gamble, Wash.....	Wrangell, Alaska.
210637		Ga. s.	White Bear.....	27	18	45.3	14.1	5.6	Fsh.	7	30	1912	Tacoma, Wash.....	Seattle, Wash.
215628		Ga. s.	White Bear.....	10	7	39.0	11.9	3.7	Pas.	2	60	1917	Nome, Alaska.....	Nome, Alaska.
295219		Ga. s.	White Cap.....	8	5	32.3	8.2	3.6	Pas.	1	20	1908	Bellingham, Wash.....	Tacoma, Wash.
218016		Ga. y.	Whitecap.....	34	23	59.5	13.1	4.8	Yct.	2	45	1919	Port Clinton, Ohio.....	Toledo, Ohio.
210952		Ga. s.	White Cap II.....	17	12	37.4	12.0	4.8	Fsh.	5	20	1913	Seattle, Wash.....	Seattle, Wash.
210072		Ga. s.	White City.....	29	24	56.5	17.6	5.2	Pas.	2	50	1912	New Haven, Conn.....	New Haven, Conn.
213663		Ga. p.	White City.....	30	30	65.0	22.0	4.0	Fer.	3	50	1915	Seneschal, N. Dak.....	Pembla, N. Dak.
205228		Ga. s.	White Cloud.....	10	9	33.3	9.0	4.0	Fsh.	2	12	1907	Manitowoc, Wis.....	Milwaukee, Wis.
216932		Ga. s.	White Cloud.....	9	6	30.5	13.0	3.8	Fsh.	3	16	1887	Bristol, R. I.....	Boston, Mass.
211273		Ga. s.	White Flyer.....	7	5	33.0	10.0	4.0	Pas.	1	27	1912	Manitowoc, Wis.....	Chicago, Ill.
100642		Ga. y.	White Heather.....	16	8	42.0	13.5	6.3	Yct.	1	1897		Tottenville, N. Y.....	Boston, Mass.
215664		Ga. y.	White Heather.....	5	5	35.2	9.5	3.8	Frt.	1	15	1917	Baltimore, Md.....	Baltimore, Md.
214160	LGCH	Ga. y.	WHITEMARSH.....	82	44	88.0	15.0	7.8	Yct.	4	250	1916	Wilmington, Del.....	Philadelphia, Pa.
213790		Ga. s.	White Mountain.....	14	9	41.5	12.0	4.2	Frt.	2	16	1915	White Mountain, Alaska.....	Nome, Alaska.
206639		Ga. p.	White Oak.....	8	8	51.5	11.0	2.0	Tow.	2	25	1909	Carrollton, Ky.....	Louisville, Ky.
206947		Ga. s.	White Plume.....	29	20	48.6	13.4	4.4	Frt.	2	15	1909	Mount Vernon, Wash.....	Seattle, Wash.
207899		Ga. s.	White Seal.....	14	9	44.0	9.3	3.0	Fsh.	2	30	1905	De Pere, Wis.....	Marquette, Mich.
80635		Ga. s.	White Star.....	6	6	31.4	11.9	2.8	Frt.	1	8	1877	Brookhaven, N. Y.....	Patchogue, N. Y.
204730		Ga. s.	White Star.....	11	7	41.3	12.3	3.5	Frt.	2	1907		Eustus, Fla.....	Jacksonville, Fla.
218053		Ga. s.	White Star.....	20	17	40.0	12.0	6.4	Fsh.	3	30	1919	Cove, Wash.....	Seattle, Wash.
202226		Ga. s.	White Swan.....	7	6	30.4	8.4	2.4	Fsh.	3	1904		Manitowoc, Wis.....	Milwaukee, Wis.
206724		Ga. p.	White Swan.....	11	11	58.6	11.4	2.6	Tow.	1	40	1903	Leavenworth, Ind.....	Vicksburg, Miss.
216167		Ga. p.	White Swan.....	15	10	36.5	12.0	2.4	Tow.	1	15	1918	Fisk, Mo.....	St. Louis, Mo.
81556		Ga. s.	White Wing.....	17	11	50.1	14.3	3.6	Frt.	2	1896		Newport, Va.....	Elizabeth City, N. C.
201667		Ga. s.	White Wing.....	21	15	64.3	17.5	4.4	Msc.	2	1904		Chincoteague, Va.....	Cape Charles, Va.
206927		Ga. s.	White Wing.....	37	31	71.6	16.5	4.3	Frt.	2	28	1909	White Haven, Md.....	Crisfield, Md.
204024		Ga. s.	Whitford.....	14	12	40.5	8.5	3.4	Tow.	2	35	1907	Oshkosh, Wis.....	Milwaukee, Wis.
201179		Ga. s.	Whiz.....	8	6	40.5	11.1	4.1	Msc.	1	14	1904	New Haven, Conn.....	Miami, Fla.
207671		Ga. s.	Why Not.....	6	6	26.5	8.4	3.0	Fsh.	1	14	1905	Leland, Mich.....	Grand Haven, Mich.
202725		Ga. s.	Wicomco.....	33	29	52.0	12.3	3.3	Pas.	2	1905		Shadpoint, Md.....	Crisfield, Md.
81510		Ga. s.	Widgeon.....	9	7	30.8	12.0	3.6	Msc.	1	1895		Tottenville, N. Y.....	New York, N. Y.
81687		Ga. s.	Widgeon.....	5	5	25.3	11.5	3.6	Frt.	1	1900		Monument Beach, Mass.....	Vineyard Haven, Mass.
81842		Ga. s.	Widgeon.....	22	13	50.0	12.0	4.0	Msc.	2	20	1902	Port Republic, N. J.....	Philadelphia, Pa.
200017		Ga. s.	Widgeon.....	27	17	53.5	15.2	7.3	Yct.	3	1903		Osterville, Mass.....	New York, N. Y.
205697		Ga. s.	Widgeon.....	14	9	39.7	10.4	3.6	Frt.	1	1907		Hoguen, Wash.....	Seattle, Wash.
201126	LCWQ	Ga. y.	WIDGEON.....	157	106	118.9	18.8	9.0	Yct.	10	250	1913	New York, N. Y.....	Detroit, Mich.
200138		Ga. s.	Wigwam.....	12	12	44.6	10.0	3.0	Frt.	1	25	1908	Clinton, Iowa.....	St. Louis, Mo.
207928		Ga. s.	Willab.....	32	32	45.0	19.0	5.8	Frt.	1	1910		Chicago, Ill.....	Mobile, Ala.
207834		Ga. y.	Willanda.....	36	21	62.8	13.5	6.5	Yct.	2	80	1910	South Boston, Mass.....	New York, N. Y.
81196		Ga. s.	Willbur D.....	15	14	44.0	15.2	4.0	Msc.	2	1888		Patchogue, N. Y.....	Do
207585		Ga. s.	Willbur M.....	6	6	27.1	8.7	3.6	Pas.	1	15	1909	Harbor Springs, Mich.....	Grand Haven, Mich.
81727		Ga. s.	Willbur A. Morse.....	11	11	32.9	12.5	6.4	Frt.	5	10	1900	Friendship, Me.....	Boothbay, Me.
211279		Ga. s.	Willbird.....	13	9	37.5	12.6	4.1	Pas.	1	12	1913	Chicago, Ill.....	Chicago, Ill.
76906	LGWN	Ga. y.	Will Duck.....	27	20	56.0	17.2	5.2	Yct.	2	1890		Pocomoke City, Md.....	New York, N. Y.
210181		Ga. s.	Will Duck.....	8	7	29.5	10.5	4.0	Ovs.	1	15	1912	Stratford, Conn.....	Bridgeport, Conn.
214131		Ga. p.	Will Duck.....	5	5	39.0	7.5	2.2	Tow.	1	9	1916	Martins Ferry, Ohio.....	Pittsburgh, Pa.
202964		Ga. y.	Willflower.....	33	27	66.1	12.0	5.1	Yct.	5	1906		New York, N. Y.....	New York, N. Y.
214231		Ga. s.	Will Rose.....	22	15	44.7	12.4	6.3	Frt.	2	77	1916	Seattle, Wash.....	Seattle, Wash.
216913		Ga. s.	Will Rose.....	7	6	30.0	9.0	3.3	Fsh.	2	24	1915	Naubinway, Mich.....	Grand Haven, Mich.
203426		Ga. s.	Willwood.....	14	13	39.2	10.6	4.1	Fsh.	1	20	1906	Ketchikan, Alaska.....	Ketchikan, Alaska.
216219		Ga. p.	Willwood.....	15	15	55.0	12.0	2.3	Tow.	4	22	1918	Bethlehem, Ind.....	Evansville, Ind.
81256		Ga. s.	Willford W. Fuller.....	23	22	48.0	17.8	5.1	Frt.	2	1890		Bayport, N. Y.....	Galveston, Tex.
204498		Ga. s.	Willfred P.....	9	9	31.1	10.4	4.7	Frt.	1	20	1909	Groton, Conn.....	Newport, R. I.
214502		Ga. p.	Willgus.....	12	9	39.0	9.0	2.2	Pas.	1	16	1916	Madison, Ark.....	Memphis, Tenn.
80372		Ga. s.	Wilhelmina.....	39	25	67.8	22.8	4.1	Frt.	6	1872		East Pascagoula, Miss.....	New York, N. Y.
203030		Ga. s.	Wilhelmina.....	10	8	32.1	10.1	3.8	Pas.	2	27	1906	Ballard, Wash.....	Cordova, Alaska.
204906		Ga. s.	Wilhelmina.....	25	17	45.2	13.0	6.2	Fsh.	5	32	1912	Seattle, Wash.....	Seattle, Wash.
207587		Ga. s.	Wilkin II.....	15	5	37.6	12.9	6.0	Pas.	2	1910		Phillipsburg, Me.....	Portland, Me.
203575		Ga. s.	Willapa.....	11	8	51.0	14.0	3.0	Pas.	1	1906		South Bend, Wash.....	Port Townsend, Wash.
107196		Ga. s.	Willard.....	12	9	37.5	15.6	4.5	Msc.	1	1895		Ransomville, N. C.....	New Bern, N. C.
208170		Ga. s.	Willard.....	8	6	28.4	11.8	2.2	Pas.	1	10	1906	Key West, Fla.....	Key West, Fla.
216186		Ga. s.	Willard.....	44	37	65.1	20.8	4.7	Fsh.	2	90	1918	Patchogue, N. Y.....	Patchogue, N. Y.
210862		Ga. s.	Willard B.....	64	44	73.3	17.8	7.3	Fsh.	5	125	1913	Port Blakeley, Wash.....	San Francisco, Cal.
200902		Ga. s.	Willard C.....	23	14	50.7	12.7	5.0	Frt.	2	35	1904	Eureka, Cal.....	Eureka, Cal.
202650		Ga. s.	Willard K. Osler.....	8	5	31.1	11.1	5.8	Fsh.	2	1905		Friendship, Me.....	South West Harbor, Me.
211708		Ga. y.	Willens.....	162	124	90.0	23.0	4.0	Yct.	3	60	1913	Chicago, Ill.....	Chicago, Ill.
218266		Ga. s.	Wm.....	6	6	25.0	8.7	2.8	Fsh.	1	8	1918	St. James, Mich.....	Grand Haven, Mich.

† Formerly ga. s. Wm. and John.
 † Formerly ga. s. Georgiana III.
 † Formerly (a) yawl yacht Cruiser III.
 † Formerly (b) ga. y. Tantrum.

† Formerly ga. y. Blue Bird.
 † Formerly schr. J. M. Laudeman.
 † Formerly ga. y. Barnade.
 † Formerly slip. American Eagle.

† Formerly st. s. Peerless.
 † Oil engine.
 † Rebuilt, 1895.

MERCHANT MOTOR VESSELS OF THE UNITED STATES—Continued.

Official No.	Signal letters.	Rig.	Name of vessel.	Gross tonnage.	Net tonnage.	Length.	Breadth.	Depth.	Service.	Crew.	Indicated horsepower.	When built.	Where built.	Home port (where permanent document issues).
						Feet.	Feet.	Feet.						
214101		Ga. s.	Wm. Amos	8	5	43.8	11.2	3.3	Frt.	1	20	1916	Poquoson, Va.	Newport News, Va.
213531		Ga. s.	William C.	15	10	51.7	10.9	3.7	Pas.	1	40	1915	Stockton, Cal.	San Francisco, Cal.
212370		Ga. s.	Wm. Cary	13	12	37.4	10.8	4.4	Pas.	1	25	1914	Grand Rapids, Mich.	Grand Haven, Mich.
217084		Ga. p.	Wm. Coody	39	8	64.8	13.5	2.0	Tow.	4	20	1909	Naples, La.	New Orleans, La.
214014		Ga. s.	Wm. Crawford	15	10	43.0	12.8	4.8	Tow.	1	32	1916	Seattle, Wash.	Port Angeles, Wash.
80872		Ga. s.	William Curry	17	16	42.1	14.5	4.2	Fsh.	7	16	1881	Key West, Fla.	Miami, Fla.
81343		Ga. s.	William Eurich	15	10	54.0	15.0	4.0	Frt.	5		1891	St. Peters, Md.	Reedville, Va.
212977		Ga. s.	Wm. Fisher	18	12	45.0	13.0	5.1	Tow.	1	75	1915	Oakland, Cal.	San Francisco, Cal.
213685		Ga. s.	William J.	6	6	27.1	8.8	3.0	Fsh.	1	12	1915	St. James, Mich.	Grand Haven, Mich.
81011		Ga. s.	William Kelsor	10	5	41.0	12.6	3.4	Msc.	1		1883	York County, Va.	Newport News, Va.
207137		Ga. s.	Wm. Logan	14	9	57.0	14.6	3.6	Frt.	1	100	1909	Buffalo, N. Y.	Duluth, Minn.
81786		Ga. s.	William McKinley	14	13	45.8	14.9	4.0	Oys.	2		1901	Patchogue, N. Y.	Provincetown, Mass.
207874		Ga. s.	Wm. McKinley	9	8	30.0	9.8	3.5	Fsh.	2	8	1897	Seul Choix Point, Mich.	Grand Haven, Mich.
81870		Ga. s.	Wm. Penn	8	8	38.9	14.6	3.6	Oys.	1		1903	Forked River, N. J.	Philadelphia, Pa.
211594		Ga. s.	William Pitt	8	5	35.0	10.3	3.6	Pas.	2	25	1913	Dames Point, Fla.	Jacksonville, Fla.
206437		Ga. s.	William S.	8	6	33.8	11.8	4.3	Fsh.	2	18	1909	Erie, Pa.	Cleveland, Ohio.
80722		Ga. s.	William Scott	9	9	34.1	13.3	3.5	Msc.	1		1878	Rockaway, N. Y.	New York, N. Y.
201211		Ga. s.	William Tell	13	9	33.0	10.6	4.0	Pas.	1		1904	Dewatto, Wash.	Port Angeles, Wash.
218140		Ga. s.	Wm. Vandal	11	7	38.0	10.5	3.8	Fsh.	2	16	1919	Hydaburg, Alaska.	Ketchikan, Alaska.
202672		Ga. s.	William Veale	34	20	56.0	19.4	5.5	Oys.	6		1905	Greenwich, N. J.	Philadelphia, Pa.
81547		Ga. s.	William A. Morse	77	47	82.6	22.6	8.8	Fsh.	17	60	1896	Essex, Mass.	New York, N. Y.
80584		Ga. s.	William A. Stevens	12	8	37.9	14.6	4.3	Frt.	2		1876	Norwalk, Conn.	Perth Amboy, N. J.
81674		Ga. s.	Wm. B. Tonnison	18	11	60.5	17.5	4.5	Oys.	1		1899	Crab Island, Md.	Norfolk, Va.
200731		Ga. s.	Wm. C. Davis	6	6	28.8	12.1	3.4	Frt.	2	20	1904	Apalachicola, Fla.	Apalachicola, Fla.
80566		Ga. s.	William C. Lore	35	17	56.0	18.0	5.0	Oys.	4		1876	Bridgeton, N. J.	Philadelphia, Pa.
81237		Ga. s.	Wm. H. Bunting	15	15	56.3	15.6	4.4	Frt.	1		1889	Oriole, Md.	Norfolk, Va.
80166		Ga. s.	Wm. H. Finney	35	29	59.9	20.4	4.6	Frt.	5	35	1870	Accomac County, Va.	Baltimore, Md.
96285		Ga. s.	Wm. H. Robbins	20	18	39.0	16.6	4.9	Frt.	2	50	1805	Patchogue, N. Y.	New York, N. Y.
81134		Ga. s.	William H. Rowe	16	15	45.5	15.6	4.0	Oys.	1		1886	Bay Shore, N. Y.	Patchogue, N. Y.
81117		Ga. s.	Wm. H. Sharpe	7	6	37.3	12.1	3.3	Frt.	1		1886	Patchogue, N. Y.	Do.
80789		Ga. s.	William I. Hume	14	14	42.6	16.7	3.8	Frt.	2		1880	Onancock, Va.	Norfolk, Va.
81724		Ga. s.	Wm. J. Blankford	26	18	66.0	18.1	4.4	Frt.	4		1900	Cambridge, Md.	Baltimore, Md.
81570		Ga. s.	William J. Bryan	10	8	32.3	11.7	3.2	Frt.	3		1897	Jacksonville, Fla.	Newark, N. J.
81401		Ga. s.	William J. Griffith	17	11	59.0	15.6	4.4	Frt.	3	20	1892	Oriole, Md.	Cape Charles, Va.
205414		Ga. s.	Wm. L. Warner	7	7	31.4	9.0	3.3	Fsh.	2	10	1902	Manitowoc, Wis.	Grand Haven, Mich.
81503		Ga. s.	William M. Ritch	59	57	78.4	22.6	6.0	Frt.	2		1895	City Island, N. Y.	Bridgeport, Conn.
81841		Ga. s.	Wm. M. Upshur	12	9	56.0	15.0	3.0	Frt.	1		1902	Oyster, Va.	Norfolk, Va.
81003		Ga. s.	William M. Walker	19	18	45.6	15.0	4.6	Frt.	2		1883	Edgartown, Mass.	Portland, Me.
202565		Ga. s.	William R. Hearst	10	8	41.5	13.1	5.5	Frt.	2		1896	East Machias, Me.	Rockland, Me.
81235		Ga. s.	Wm. R. Pritchett	8	6	35.6	13.7	3.0	Frt.	2	15	1889	Cambridge, Md.	Baltimore, Md.
81351		Ga. s.	Wm. T. Banks	15	9	57.0	15.7	4.4	Frt.	1		1891	Somerset County, Md.	Do.
210075		Ga. s.	William T. Muir	65	43	80.0	19.7	7.9	Frt.	5	140	1912	Astoria, Oreg.	Ketchikan, Alaska.
81393		Ga. s.	William T. Stallings	17	10	59.7	15.8	4.1	Frt.	2		1892	Oriole, Md.	Baltimore, Md.
81200		Ga. s.	Wm. Trickett Giles	21	15	61.6	17.1	4.6	Frt.	2	7	1888	St. Peters Creek, Md.	Crisfield, Md.
201430		Ga. s.	Wm. W. Clark	11	9	38.0	12.2	5.1	Fsh.	1		1904	Jonesport, Me.	Machias, Me.
81455		Ga. s.	Wm. W. Crosswell	20	13	61.0	17.1	4.4	Msc.	2	20	1893	Oriole, Md.	Baltimore, Md.
212590		Ga. s.	William & Joseph	10	5	42.0	12.3	5.6	Cod.	2	24	1914	Amesbury, Mass.	Provincetown, Mass.
80398		Ga. s.	Willie	14	10	37.4	13.7	4.4	Frt.	2		1874	Charleston, S. C.	Charleston, S. C.
205132		Ga. s.	Willie	14	14	46.9	10.8	8.9	Frt.	2		1908	Beaumont, Tex.	Port Arthur, Tex.
208518		Ga. s.	Willie	20	14	55.7	12.8	4.6	Tow.	3	75	1911	Westlake, La.	Galveston, Tex.
212761		Ga. s.	Willie A.	11	11	49.1	13.8	4.4	Oys.	2	25	1914	Allmondsville, Va.	Newport News, Va.
203370		Ga. p.	Willie B.	14	14	50.8	10.0	2.3	Tow.	2		1906	Tyrone, Ky.	Evansville, Ind.
81838		Ga. s.	Willie F.	6	5	40.3	13.0	2.9	Oys.	2		1900	Hopkins, Va.	Cape Charles, Va.
202874		Ga. s.	Willie K.	13	11	42.2	15.3	3.6	Oys.	3		1906	Patchogue, N. Y.	Patchogue, N. Y.
81731		Ga. s.	Willie M.	14	12	56.0	14.3	3.6	Fsh.	4		1900	Greenport, N. Y.	Greenport, N. Y.
81421		Ga. s.	Willie R.	9	8	35.0	13.0	3.9	Fsh.	2		1892	Biloxi, Miss.	Gulfport, Miss.
81366		Ga. s.	Willie E. Morse	9	9	32.4	12.0	6.2	Msc.	1		1892	Friendship, Me.	South West Harbor, Me.
81798		Ga. s.	Willie N. Johnson, jr.	19	14	54.6	17.0	2.6	Msc.	4		1901	Biloxi, Miss.	Gulfport, Miss.
204363		Ga. s.	Willis W.	10	9	38.0	11.3	4.9	Fsh.	2		1907	Erie, Pa.	Erie, Pa.
81768		Ga. y.	Willis T.	24	20	49.7	12.0	5.0	Yct.	2		1901	New York, N. Y.	New York, N. Y.
209537		Ga. s.	Wilmetta	9	5	46.5	10.3	4.2	Frt.	2	37	1910	Poquoson, Va.	Norfolk, Va.
81457		Ga. s.	Will-o'-the-Wisp	8	7	31.9	11.9	4.6	Oys.	2		1893	Bridgeport, Conn.	Bridgeport, Conn.
81661		Ga. s.	Willow	10	8	30.0	12.8	4.8	Msc.	1		1890	Brooklyn, N. Y.	New York, N. Y.
26492		Ga. s.	Willow Brook	11	9	37.5	14.6	3.6	Fsh.	1		1857	East Hartford, Conn.	Do.
206981		Ga. s.	Willow H.	7	6	32.3	8.2	3.4	Per.	1	16	1903	Northport, Mich.	Chicago, Ill.
207464		Ga. s.	Wilmarth	12	8	35.0	11.4	3.3	Pas.	1	15	1910	Seattle, Wash.	Ketchikan, Alaska.
81793		Ga. s.	Wilmer T.	9	7	39.0	13.7	3.5	Frt.	1		1901	Kings Point, Va.	Norfolk, Va.
206348		Ga. y.	Wilmotine	36	30	57.3	12.8	5.1	Yct.	4		1909	Chessa Louskee, Fla.	Tampa, Fla.
211971		Ga. s.	Wilson	28	19	45.5	13.7	6.3	Fsh.	5	40	1914	Seattle, Wash.	Seattle, Wash.
81232		Ga. s.	Wilsonia	12	12	41.4	13.9	3.4	Frt.	3		1889	Pocomoke City, Md.	Norfolk, Va.
201168	KTGL	Ga. y.	Wilsonian	46	42	69.2	18.0	5.7	Yct.	3		1904	Toms River, N. J.	Tampa, Fla.
206352		Ga. s.	Wilton	11	9	38.5	9.8	4.5	Pas.	1	8	1909	Brooklyn, N. Y.	New York, N. Y.
80960		Ga. s.	Winant W. Weir	13	11	31.0	15.5	4.6	Msc.	2	60	1883	Glenwood, N. Y.	Do.
204325	KWFS	Ga. y.	WINDWARD	63	54	79.3	19.5	8.7	Yct.	6	50	1907	New York, N. Y.	Boston, Mass.
200214	KSRD	Ga. y.	Wing and Wing	16	12	45.3	9.8	7.2	Yct.	2	20	1903	Newport, R. I.	Cleveland, Ohio.

¹ Formerly ga. s. Henry D. Siminon.

² Formerly ga. y. Daisy.

MERCHANT MOTOR VESSELS OF THE UNITED STATES—Continued.

Official No.	Signal letters.	Rlg.	Name of vessel.	Gross tonnage.	Net tonnage.	Length.	Breadth.	Depth.	Service.	Crew.	Indicated horsepower.	When built.	Where built.	Home port (where permanent document issues).
206380		Ga. s.	Winifred	14	9	44.9	13.0	5.0	Pas.	1	25	1909	Islip, N. Y.	New York, N. Y.
213398		Ga. s.	Winifred	10	8	36.3	9.4	3.9	Pas.	2	40	1912	Buffalo, N. Y.	Buffalo, N. Y.
214057		Ga. s.	Winifred	25	23	45.1	15.2	5.5	Ovs.	2	50	1916	Nyack, N. Y.	Bridgeport, Conn.
214768		Ga. s.	Winifred	13	10	37.0	12.8	3.9	Frt.	1	20	1917	Anacortes, Wash.	Seattle, Wash.
216431		Ga. y.	Winifred II	21	17	49.9	11.2	5.9	Yct.	1	75	1918	Chicago, Ill.	Chicago, Ill.
211357		Ga. s.	Winifred D.	28	26	60.0	13.5	5.1	Fsh.	2	55	1913	Shakan, Alaska.	Wrangell, Alaska.
212830		Ga. s.	Winifred S.	14	5	35.3	14.0	4.9	Cod.	1	24	1914	Thomaston, Me.	Provincetown, Mass.
305257		Ga. s.	Wink	15	10	37.0	12.4	4.8	Tow.	1	150	1906	Alameda, Cal.	San Francisco, Cal.
206151		*Ga. p.	Winner	8	8	53.0	10.0	1.9	Pas.	1	18	1909	Terre Haute, Ind.	Evansville, Ind.
210178		Ga. y.	Winnetka	16	13	50.5	10.2	4.0	Yct.	1	60	1910	New York, N. Y.	Chicago, Ill.
211057		Ga. s.	Winnie	12	9	40.0	11.7	3.5	Fsh.	1	20	1913	Metlakatla, Alaska.	Ketchikan, Alaska.
212345		Ga. s.	Winnie	15	14	39.3	10.0	4.1	Fsh.	3	18	1913	Manitowoc, Wis.	Milwaukee, Wis.
208701		Ga. s.	Winnie Davis	68	28	74.3	23.6	5.1	Frt.	10	30	1906	Friendship, La.	Pembina, N. Dak.
81522		Ga. s.	Winnie Kane	11	10	32.5	12.1	6.0	Fsh.	3	12	1895	Friendship, Me.	Newport, R. I.
141800		Ga. y.	Winning	30	20	56.3	12.8	6.2	Yct.	1	1901	Steinway, N. Y.	Philadelphia, Pa.	
51760		Ga. y.	Winona	18	12	43.4	11.6	4.5	Yct.	2	1901	Beverly, Mass.	Ellsworth, Me.	
202776	KVFC	Ga. y.	Winona	53	46	74.7	15.0	5.9	Frt.	105	1906	New York, N. Y.	Rouses Point, N. Y.	
206887		Ga. s.	Winona	25	17	57.4	12.3	5.3	Tow.	5	55	1907	Seattle, Wash.	Seattle, Wash.
213626		Ga. s.	Winona	25	13	51.0	17.4	4.8	Ovs.	3	50	1915	Hampton, Va.	Newport News, Va.
213716		Ga. s.	Winona	44	30	75.6	15.9	4.0	Frt.	42	1915	Grand Chenier, La.	Morgan City, La.	
207103		Ga. y.	Winsome	32	31	42.8	13.0	7.1	Yct.	1	1909	Terminal Island, Cal.	Los Angeles, Cal.	
80829		Ga. s.	Winsome	19	17	41.0	15.5	5.5	Pas.	3	20	1876	Brooklyn, N. Y.	New York, N. Y.
202408		Ga. s.	Winsome	13	10	40.1	10.2	6.0	Tow.	1	1905	Bristol, Me.	Portland, Me.	
213048		Ga. s.	Wireless	26	17	46.2	13.7	6.4	Fsh.	5	30	1915	Seattle, Wash.	Seattle, Wash.
216120		Ga. s.	Wireless	8	6	33.2	9.2	4.3	Fsh.	1	15	1918	do	do
214123		Ga. s.	Wisconsin	40	38	59.0	15.2	7.2	Frt.	2	40	1916	Green Bay, Wis.	Milwaukee, Wis.
207443		Ga. s.	Wisdom	47	32	61.3	14.0	7.6	Frt.	100	1910	Trenton, N. J.	Seattle, Wash.	
218176		Ga. s.	Wisdom	21	14	45.3	14.9	4.9	Pas.	3	120	1918	Rockaway Beach, N. Y.	New York, N. Y.
141290		Ga. s.	Wish-ton-Wish	12	11	32.6	12.2	4.4	Cod.	1	1893	Isleboro, Me.	Gloucester, Mass.	
150747	LGRM	Ga. s.	Wissee	39	20	76.6	13.0	7.0	Frt.	5	2	1897	New York, N. Y.	Boston, Mass.
206873		Ga. s.	Wistaria	14	10	43.7	15.0	3.0	Frt.	2	15	1906	Paulsboro, N. J.	Philadelphia, Pa.
209805		Ga. s.	Wisteria	8	8	37.3	7.2	2.4	Pas.	1	24	1912	Louisiana, Mo.	St. Louis, Mo.
80876		Ga. s.	Witch	14	11	43.0	14.5	4.5	Pas.	2	1873	Newport, R. I.	Newark, N. J.	
217671		Ga. s.	Wiwa	24	12	55.6	18.0	4.4	Frt.	1	40	1919	Eastport, Me.	Eastport, Me.
210025		Ga. y.	Wiwoka	29	25	55.9	12.1	5.2	Yct.	2	40	1912	South Boston, Mass.	New York, N. Y.
80760		Ga. s.	Wizard	52	46	70.6	18.3	6.0	Ovs.	7	1890	Greenport, N. Y.	Greenport, N. Y.	
81636		Ga. s.	Wodan	10	10	38.6	12.2	5.2	Fsh.	4	1898	Gloucester, Mass.	Gloucester, Mass.	
211909	LDJG	Ga. y.	Wo Go	33	22	51.8	16.2	3.1	Yct.	1	24	1913	Miami, Fla.	Miami, Fla.
216405		Ga. s.	Wolce	26	9	54.7	15.2	6.0	Frt.	1	45	1918	Eastport, Me.	Portland, Me.
211046		Ga. s.	Wolf	15	10	37.5	12.3	5.2	Frt.	2	27	1913	New Haven, Conn.	New Haven, Conn.
216553		Ga. s.	Wolf	32	32	62.8	15.5	3.5	Fsh.	1	20	1918	Williston, N. Dak.	Pembina, N. Dak.
205042		Ga. s.	Wolny	20	13	45.5	11.6	5.0	Fsh.	6	40	1908	Seattle, Wash.	Port Townsend, Wash.
81728		Ga. s.	Wolverine	14	11	46.4	9.0	6.9	Pas.	1	1900	Grand Rapids, Mich.	Seattle, Wash.	
81820		Ga. s.	Wolverine	13	7	47.7	14.8	5.5	Frt.	1	1902	Lubec, Me.	Machias, Me.	
203816		Ga. s.	Wolverine	12	10	49.8	9.5	2.3	Msc.	1	1906	Mukilteo, Wash.	Seattle, Wash.	
203390		Ga. s.	Wolverine	14	12	48.5	16.5	3.2	Ovs.	2	1908	Patchogue, N. Y.	Patchogue, N. Y.	
204972		Ga. s.	Wolverine	14	10	50.0	10.2	4.8	Pas.	1	50	1908	Marshfield, Ore.	Marshfield, Ore.
204878		Ga. s.	Wolverine	9	8	45.0	9.5	3.5	Pas.	2	1907	St. Joseph, Mich.	Grand Haven, Mich.	
216720		Ga. s.	Wolverine	12	10	32.1	9.9	3.4	Frt.	1	12	1918	Aberdeen, Wash.	Seattle, Wash.
218176		Ga. s.	Wolverine	9	8	30.4	9.4	3.3	Fsh.	1	14	1918	Leland, Mich.	Grand Haven, Mich.
215690		*G. s.	Wolverine II	14	8	48.8	9.5	4.3	Tow.	5	36	1906	Biloxi, Miss.	New York, N. Y.
213247		Ga. s.	Womasquam	18	14	54.4	14.6	2.8	Pas.	1	18	1915	Gloucester, Mass.	Gloucester, Mass.
200079		Ga. y.	Wonder	20	16	45.0	12.0	3.0	Yct.	2	1903	Bridgeport, Conn.	New York, N. Y.	
206900		Ga. s.	Wonder	7	5	31.0	8.5	3.5	Pas.	1	18	1907	Albert, Ore.	Astoria, Ore.
215437		Ga. s.	Wonder	13	13	36.5	11.3	3.7	Pas.	1	24	1916	Point Pleasant, N. J.	Philadelphia, Pa.
81818		Ga. s.	Wonoma	6	6	25.0	12.0	3.0	Frt.	1	1902	Osterville, Mass.	Vineyard Haven, Mass.	
206116		Ga. s.	Wood & Mack	11	10	35.5	13.6	6.1	Fsh.	3	20	1910	Friendship, Me.	Newport, R. I.
218412		Ga. s.	Wood Duck	14	12	27.2	10.0	2.0	Pas.	1	1916	Memphis, Tenn.	Memphis, Tenn.	
206526		Ga. s.	Woodlawn	14	12	41.3	13.5	3.1	Pas.	3	15	1909	Jacksonville, Fla.	Charleston, S. C.
210391		Ga. s.	Woodlawn II	21	19	44.4	14.7	3.7	Pas.	2	40	1912	do	Jacksonville, Fla.
211899		Ga. s.	Woodman	28	17	60.0	17.0	5.8	Frt.	1	100	1913	Oakland, Cal.	Los Angeles, Cal.
211521		Ga. s.	Woodrow	7	7	32.4	11.8	4.7	Frt.	1	5	1913	Key West, Fla.	Key West, Fla.
218275		Ga. s.	Woodrow	23	16	42.9	13.2	5.3	Frt.	1	1917	Bellingham, Wash.	Juneau, Alaska.	
217317		Ga. s.	Woodrow	18	15	48.0	13.3	4.6	Fsh.	4	40	1918	Kalawack, Alaska.	Wrangell, Alaska.
218037		Ga. s.	Woodrow	28	23	47.7	14.0	6.4	Fsh.	5	35	1919	Poulsbo, Wash.	Seattle, Wash.
81634		Ga. s.	Worth Bagley	13	9	41.6	11.3	2.7	Msc.	1	1898	Morehead City, N. C.	New Bern, N. C.	
211965		Ga. s.	Wright	12	9	31.8	9.9	2.7	Msc.	1	20	1912	Millford, Conn.	Bridgeport, Conn.
214560		Ga. s.	Wrinkle	14	11	58.3	8.2	4.9	Pas.	1	40	1908	New York, N. Y.	Rochester, N. Y.

1 Formerly ga. y. {a Emily,
 {b Mary Jane.
 2 Formerly ga. y. {a Leonara,
 {b Laowing.
 3 Formerly ga. y. {a Kid,
 {b Bostonian.

4 Formerly ga. y. Loantaka.
 5 Formerly slip. Lillian and Helen.
 6 Formerly st. y. {a Punjaub,
 {b Vinita.

7 Formerly ga. y. Idylease III.
 8 Formerly ga. s. Crowley No. 19.
 9 Oil engine.

Official
No.

214101
213531
212370
217084
214014
80672
81343
212977
213688
81011
207137
81788
20787
8187
21159
2064
807
2012
2181
202
81
80
81
200
8
8
8
8
8

MERCHANT MOTOR VESSELS OF THE UNITED STATES—Continued.

Official No.	Signal letters.	Rig.	Name of vessel.	Gross tonnage.	Net tonnage.	Length.	Breadth.	Depth.	Service.	Crew.	Indicated horsepower.	When built.	Where built.	Home port (where permanent document issues.	
						Feet.	Feet.	Feet.							
28112		Ga. s.	Zella.....	7	6	23.5	12.5	4.4	Frt.	2	1888	Noank, Conn.....	Newport, R. I.	
213357		Ga. p.	Zelpha Lee.....	10	6	50.0	12.0	2.6	Tow.	1	20	Chattanooga, Tenn.....	Chattanooga, Tenn.	
28097		Ga. s.	Zema.....	9	8	51.7	11.8	3.0	Frt.	1	8	Oxford, Md.....	Philadelphia, Pa.	
214868	LGTN	Ga. y.	Zenith.....	32	22	72.8	11.7	6.0	Yct.	4	800	1917	Camden, N. J.....	Do.	
213192		Ga. s.	Zenobia.....	11	6	40.7	10.4	4.7	Msc.	2	40	Los Angeles, Cal.....	Los Angeles, Cal.	
206281		Ga. y.	Zenya.....	33	27	59.0	13.7	7.0	Yct.	3	50	1909	Greenwich, Conn.....	Duluth, Minn.	
28109		Ga. s.	Zeph S. Conover.....	18	12	46.7	16.1	4.5	Frt.	2	1886	Atlantic City, N. J.....	Norfolk, Va.	
28105		Ga. s.	Zephyr.....	11	9	40.8	13.7	6.0	Fsh.	2	1872	Pembroke, Me.....	Eastport, Me.	
202951		Ga. s.	Zephyr.....	10	7	37.9	9.3	3.2	Pas.	1	1906	Astoria, Oreg.....	Seattle, Wash.	
210397		Ga. y.	Zigzag.....	17	16	40.0	13.8	4.6	Yct.	1	12	Detroit, Mich.....	Detroit, Mich.	
200693		Ga. s.	Zillah.....	16	11	55.6	11.8	3.7	Pas.	2	1903	Mariners Harbor, N. Y.....	Galveston, Tex.	
28131		Ga. s.	Zilla May.....	70	56	77.3	20.8	8.3	Fsh.	10	80	1896	Ballard, Wash.....	Seattle, Wash.	
217136		Ga. s.	Zilpha.....	26	13	50.0	16.0	7.5	Fsh.	7	35	1918	Friendship, Me.....	Rockland, Me.	
210465		Ga. s.	Zilpha II.....	10	7	36.4	8.6	4.6	Tow.	1	40	East Quogue, N. Y.....	Patchogue, N. Y.	
208848		Ga. y.	Zina.....	9	6	35.5	9.0	4.2	Yct.	1	16	1908	Winslow, Wash.....	Seattle, Wash.	
219672		Ga. s.	Zingo.....	11	9	35.1	11.2	3.4	Fsh.	1	20	1918	Sitka, Alaska.....	Juneau, Alaska.
205921	KWST	Ga. y.	Zipsalong.....	30	20	78.6	11.2	6.3	Yct.	3	10	1907	South Boston, Mass.....	Philadelphia, Pa.
207158		Ga. s.	Zita.....	6	6	29.0	9.0	3.6	Fsh.	2	9	1898	Manitowoc, Wis.....	Milwaukee, Wis.
206567		Ga. s.	Zita Mae.....	21	16	62.2	15.6	3.2	Pas.	1	20	1909	West Haven, Conn.....	Boston, Mass.
28122		Ga. s.	Ziyara.....	12	8	51.0	9.9	4.0	Frt.	2	1890	Rome, N. Y.....	Beaufort, N. C.	
208818		Ga. s.	Ziyira.....	8	6	35.0	8.5	3.2	Frt.	1	13	1911	Wit, N. C.....	Do.	
213263		Ga. s.	Zlarin.....	25	21	46.2	13.2	5.4	Fsh.	2	35	1915	Seattle, Wash.....	Seattle, Wash.	
213480		Ga. s.	Zoe.....	5	5	21.0	7.5	2.0	Fsh.	2	14	1915	Oconto, Wis.....	Milwaukee, Wis.	
28141		Ga. s.	Zola.....	7	7	30.5	13.9	3.4	Frt.	2	12	1899	Fairmount, Md.....	Norfolk, Va.	
28144		Ga. s.	Zonda.....	8	6	34.2	13.5	5.5	Fsh.	2	1898	Lubec, Me.....	Portland, Me.	
207306		Ga. s.	Zone.....	7	7	31.2	7.4	7.0	Msc.	2	1909	Beaumont, Tex.....	Port Arthur, Tex.	
213768		Ga. s.	Zone.....	15	10	45.5	15.0	4.6	Ga. s.	1	20	1915	San Francisco, Cal.....	San Francisco, Cal.	
213059		Ga. z.	Zora.....	19	15	42.3	12.6	5.4	Fsh.	5	20	1915	Seattle, Wash.....	Seattle, Wash.	
201038		Ga. y.	Zorayda.....	24	19	51.0	12.0	5.0	Yct.	3	1900	New York, N. Y.....	Charleston, S. C.	
217044	LNGP	Ga. y.	Zumbrota.....	91	62	87.2	18.1	8.4	Yct.	5	300	1918do.....	Tampa, Fla.	

¹ Formerly ga. s. (a Zilla May.
b S. E. R. No. 1.

² Formerly ga. y. Gansetta.

PART III.

ALPHABETICAL LIST

OF

UNRIGGED MERCHANT VESSELS OF THE UNITED STATES.

1919.

(349)

ALPHABETICAL LIST

OF

UNRIGGED MERCHANT VESSELS OF THE UNITED STATES.

(Steel vessels in SMALL CAPITALS, iron in *italics*.)

Official No.	Class.	Name of vessel.	Gross tonnage.	Net tonnage.	Crew.	When built.	Where built.	Home port (where permanent document issues).
A.								
30241	Barge	†A	1,162	1,162	0	1900	St. Louis, Mo.	New Orleans, La.
163263	Scow	A	27	27	0	1907	Everett, Wash.	Port Townsend, Wash.
164416	Dredge	A	459	459	20	1911	Philadelphia, Pa.	Newark, N. J.
167122	Barge	A	278	278	1	1912	Helena, Ark.	New Orleans, La.
165882	Scow	A	194	194	1	1909	Baltimore, Md.	Baltimore, Md.
166719	do	A 1	160	160	1	1917	do	Do.
166898	do	A 1	179	179	1	1906	do	Do.
166829	do	A 2	160	160	1	1917	do	Do.
167058	do	A 2	169	169	1	1905	do	Do.
166727	do	A 3	115	115	1	1916	do	Do.
166636	do	A 3	165	165	1	1905	do	Do.
166728	do	A 4	115	115	1	1916	do	Do.
167019	do	A 4	157	157	1	1905	do	Do.
166899	do	A 5	160	160	1	1905	do	Do.
167073	do	A 5	156	156	0	1917	do	Do.
166957	do	A 6	157	157	1	1906	do	Do.
167093	do	A 6	163	163	0	1917	do	Do.
166131	do	A 7	131	131	1	1905	do	Do.
166854	do	A 7	163	163	1	1907	do	Do.
167128	do	A 8	162	162	1	1917	do	Do.
165967	do	A 9	123	123	1	1905	do	Do.
166855	do	A 10	161	161	1	1907	do	Do.
167434	do	A 10	160	160	1	1918	do	Do.
167419	do	A 11	158	158	1	1918	do	Do.
166132	do	A 12	118	118	1	1899	do	Do.
165986	do	A 25	147	147	1	1903	do	Do.
166133	do	A 28	132	132	1	1903	do	Do.
166134	do	A 35	112	112	1	1907	do	Do.
165957	do	A 36	106	106	1	1907	do	Do.
165958	do	A 37	107	107	1	1908	do	Do.
165967	do	A 39	108	108	1	1908	do	Do.
165959	do	A 40	115	115	1	1911	do	Do.
165985	do	A 41	114	114	1	1911	do	Do.
166102	do	A 42	161	161	1	1911	do	Do.
165896	do	A 43	154	154	1	1912	do	Do.
165968	do	A 44	154	154	1	1915	do	Do.
30287	do	A A	24	24	0	1902	Whatcom, Wash.	Juneau, Alaska.
167056	Barge	A. A. C. Co. No. 6	446	446	1	1917	Brooklyn, N. Y.	New York, N. Y.
30169	Scow	A. B. C. 1	20	20	0	1896	Anacortes, Wash.	Port Townsend, Wash.
30170	do	A. B. C. 2	20	20	0	1896	do	Do.
30135	do	A. B. C. VIII	18	18	0	1896	do	Do.
30137	do	A. B. C. X	19	19	0	1896	do	Do.
30138	do	A. B. C. XI	51	51	0	1896	do	Do.
167504	do	A. B. C. Co. No. 1	29	29	0	1919	Juneau, Alaska.	Juneau, Alaska.
166448	do	A. B. T. Co. No. 1	13	13	0	1916	La Conner, Wash.	Seattle, Wash.
30246	Barge	A. C. L. Co. No. 1	833	833	1	1900	Astoria, N. Y.	New York, N. Y.
30247	do	A. C. L. Co. No. 2	832	832	1	1900	do	Do.
30248	do	A. C. L. Co. No. 3	834	834	1	1900	do	Do.
30249	do	A. C. L. Co. No. 4	831	831	2	1900	do	Do.
30254	do	A. C. L. Co. No. 6	698	698	1	1901	do	Do.
30271	do	A. C. L. Co. No. 7	809	809	1	1901	do	Do.
162664	do	A. C. L. Co. No. 14	887	887	2	1902	Chelsea, Mass.	Do.
163121	do	A. C. L. No. 11	694	313	1	1907	Norfolk, Va.	Norfolk, Va.
164339	Scow	A. F. C. L. Co. No. 1	48	48	0	1905	Aberdeen, Wash.	Port Townsend, Wash.
163720	do	A. H. C. Co	36	36	0	1909	Camano, Wash.	Do.
164855	House boat	A. K	33	33	1	1901	Alexandria Bay, N. Y.	Cape Vincent, N. Y.
167426	Barge	A. McFarlane	307	307	1	1916	Rockland Lake, N. Y.	New York, N. Y.
167420	do	A. Weston	306	306	1	1917	do	Do.
162012	do	A. B. Harris	343	243	1	1903	Brooklyn, N. Y.	Do.
163407	do	A. B. King	271	271	1	1905	Port Jefferson, N. Y.	Do.
164524	do	A. B. Shay	334	324	0	1911	Seattle, Wash.	Eagle, Alaska.
30289	Canal boat	A. B. Spelman	108	98	1	1902	Champlain, N. Y.	Rouses Point, N. Y.
30236	Barge	A. C. McClellan	252	214	1	1900	Brooklyn, N. Y.	New York, N. Y.
162825	do	A. C. Whitney	300	300	4	1884	Boston, Mass.	Do.
166722	Canal boat	A. F. Hill	137	137	0	1900	Durhamville, N. Y.	Do.
30296	Barge	A. G. Perham	276	276	1	1893	Port Richmond, N. Y.	Do.

† Formerly house boat Metabel.

† Steel.

UNRIGGED MERCHANT VESSELS OF THE UNITED STATES—Continued.

Official No.	Class.	Name of vessel.	Gross tonnage.	Net tonnage.	Crew.	When built.	Where built.	Home port (where permanent document issues).
163651	Barge	A. H. Bulley	371	371	1	1908	Kingston, N. Y.	New York, N. Y.
29555	do	A. H. Lewis	150	142	1	1867	Athens, N. Y.	Do.
30013	Canal boat	A. H. Palmer	96	91	1	1889	Fort Ann, N. Y.	Albany, N. Y.
163472	Barge	A. H. Powell	378	378	1	1908	Kingston, N. Y.	New York, N. Y.
166750	do	A. M. Underhill	345	345	1	1916	Rockland Lake, N. Y.	Do.
166578	do	A. N. Abbe	482	482	0	1916	South Rondout, N. Y.	New Haven, Conn.
30130	Scow	A. No. 1	6	6	0	1897	Fairhaven, Wash.	Seattle, Wash.
164820	do	A. No. 1	40	40	0	1908	Hoquiam, Wash.	Port Townsend, Wash.
166240	Barge	A. No. 1	227	227	0	1916	Brooklyn, N. Y.	New York, N. Y.
166805	Scow	A. No. 1	16	16	0	1914	Dockton, Wash.	Tacoma, Wash.
167463	do	A. No. 1	160	160	1	1918	Seattle, Wash.	Seattle, Wash.
164303	do	A. No. 2	48	48	0	1910	Hoquiam, Wash.	Port Townsend, Wash.
167464	do	A. No. 2	41	41	0	1906	Seattle, Wash.	Seattle, Wash.
164987	do	A. O. No. 2	21	21	0	1912	Poulsbo, Wash.	Wrangell, Alaska.
30118	do	A. P. Assn. No. 16	14	14	0	1897	Semiahmoo, Wash.	Seattle, Wash.
30119	do	A. P. Assn. No. 17	14	14	0	1897	do	Do.
30121	do	A. P. Assn. No. 19	10	10	0	1897	do	Do.
30122	do	A. P. Assn. No. 20	10	10	0	1897	do	Do.
30123	do	A. P. Assn. No. 21	10	10	0	1897	do	Do.
30115	do	A. P. Assn. No. 22	28	28	0	1898	do	Do.
47171	do	A. P. Assn. No. 23	7	7	0	1900	New Whatcom, Wash.	Do.
47174	do	A. P. Assn. No. 24	24	24	0	1900	do	Do.
30256	do	A. P. Assn. No. 25	23	23	0	1901	do	Do.
30257	do	A. P. Assn. No. 26	23	23	0	1901	do	Do.
30258	do	A. P. Assn. No. 27	23	23	0	1901	do	Do.
30259	Scow	A. P. Assn. No. 28	23	23	0	1901	do	Do.
30260	do	A. P. Assn. No. 29	23	23	0	1901	do	Do.
30263	do	A. P. Assn. No. 30	23	23	0	1901	do	Do.
30304	do	A. P. Assn. No. 31	23	23	0	1901	do	Do.
30308	do	A. P. Assn. No. 32	24	24	0	1903	Whatcom, Wash.	Do.
163794	do	A. P. Assn. No. 33	26	26	0	1909	Bellingham, Wash.	Do.
163795	do	A. P. Assn. No. 34	26	26	0	1909	do	Do.
163804	do	A. P. Assn. No. 35	26	26	0	1909	do	Do.
163805	do	A. P. Assn. No. 36	26	26	0	1909	do	Do.
164489	do	A. P. Assn. No. 37	38	38	0	1911	Blaine, Wash.	Do.
164490	do	A. P. Assn. No. 38	38	38	0	1911	do	Do.
165360	do	A. P. Assn. No. 39	32	32	0	1913	Semiahmoo, Wash.	Do.
165361	do	A. P. Assn. No. 40	32	32	0	1913	do	Do.
165362	do	A. P. Assn. No. 41	32	32	0	1913	do	Do.
165363	do	A. P. Assn. No. 42	32	32	0	1913	do	Do.
166006	do	A. P. Co. 1	35	35	0	1915	Everett, Wash.	Do.
166033	do	A. P. Co. 2	35	35	0	1915	do	Do.
30268	do	A. P. Co. No. 2	30	30	0	1901	do	Port Angeles, Wash.
30269	do	A. P. Co. No. 3	30	30	0	1901	do	Port Townsend, Wash.
30153	do	A. P. Co. No. 5	8	8	0	1896	Anacortes, Wash.	Do.
30154	do	A. P. Co. No. 6	8	8	0	1896	do	Do.
30155	do	A. P. Co. No. 7	7	7	0	1896	do	Do.
30156	do	A. P. Co. No. 8	8	8	0	1896	do	Do.
30157	do	A. P. Co. No. 9	8	8	0	1896	do	Do.
30159	do	A. P. Co. No. 11	8	8	0	1896	do	Do.
30172	do	A. P. Co. No. 12	26	26	0	1896	do	Do.
30173	do	A. P. Co. No. 13	30	30	0	1896	do	Port Angeles, Wash.
30174	do	A. P. Co. No. 14	9	9	0	1896	do	Port Townsend, Wash.
30175	do	A. P. Co. No. 15	21	21	0	1896	do	Port Angeles, Wash.
30176	do	A. P. Co. No. 16	21	21	0	1896	do	Do.
30177	do	A. P. Co. No. 17	7	7	0	1896	do	Port Townsend, Wash.
30178	do	A. P. Co. No. 18	7	7	0	1896	do	Do.
30179	do	A. P. Co. No. 19	8	8	0	1896	do	Do.
30180	do	A. P. Co. No. 20	12	12	0	1899	do	Do.
30181	do	A. P. Co. No. 21	12	12	0	1899	do	Do.
30182	do	A. P. Co. No. 22	26	26	0	1899	do	Do.
30183	do	A. P. Co. No. 23	26	26	0	1899	do	Do.
164394	do	A. P. F. No. 1	26	26	0	1911	Bellingham, Wash.	Ketchikan, Alaska.
164395	do	A. P. F. No. 2	26	26	1	1911	do	Do.
164396	do	A. P. F. No. 3	26	26	1	1911	do	Do.
164778	do	A. P. F. No. 4	26	26	0	1912	do	Do.
164779	do	A. P. F. No. 5	26	26	0	1912	do	Do.
164780	do	A. P. F. No. 6	26	26	0	1912	do	Do.
165224	do	A. P. F. No. 7	30	30	0	1913	do	Do.
165232	do	A. P. F. No. 8	30	30	0	1913	do	Do.
165600	do	A. P. F. No. 9	26	26	0	1914	Seattle, Wash.	Do.
165602	do	A. P. F. No. 10	26	26	0	1914	do	Do.
165845	do	A. P. F. No. 11	30	30	0	1915	Bellingham, Wash.	Seattle, Wash.
165846	do	A. P. F. No. 12	30	30	0	1915	do	Ketchikan, Alaska.
165847	do	A. P. F. No. 13	30	30	0	1915	do	Do.
166605	do	A. P. F. No. 14	30	30	0	1917	do	Do.
166606	do	A. P. F. No. 15	30	30	0	1917	do	Do.
166607	do	A. P. F. No. 16	30	30	0	1917	do	Do.
166608	do	A. P. F. No. 17	30	30	0	1917	do	Do.
167634	do	A. P. F. No. 18	52	52	0	1919	do	Do.

1 Formerly barge Jeannette L. Aldrich.

2 Formerly barge Joseph.

3 Formerly scow K No. 1.

4 Formerly scow K No. 4.

UNRIGGED MERCHANT VESSELS OF THE UNITED STATES—Continued.

Official No.	Class.	Name of vessel.	Gross tonnage.	Net tonnage.	Crew.	When built.	Where built.	Home port (where permanent document issues).
58114	Barge	†A. R. Co. No. 68	511	504	2	1901	Port Richmond, N. Y.	Philadelphia, Pa.
166866	Scow	A. S. F. Co. No. 1	17	17	0	1917	Seattle, Wash.	Cordova, Alaska.
166675	do.	A. S. F. Co. No. 2	24	24	0	1917	do.	Do.
165890	do.	A. S. & G. Co. No. 1	162	162	1	1913	Fairfield, Md.	Baltimore, Md.
165891	do.	A. S. & G. Co. No. 2	157	157	1	1913	do.	Do.
165893	do.	A. S. & G. Co. No. 3	173	173	1	1913	do.	Do.
165892	do.	A. S. & G. Co. No. 4	152	152	1	1913	do.	Do.
165893	do.	A. S. & G. Co. No. 5	156	156	1	1913	do.	Do.
165889	do.	A. S. & G. Co. No. 6	115	115	1	1913	do.	Do.
165894	do.	A. S. & G. Co. No. 7	123	123	1	1912	do.	Do.
165895	do.	A. S. & G. Co. No. 8	100	100	1	1914	do.	Do.
165896	do.	A. S. & G. Co. No. 9	111	111	1	1914	do.	Do.
165897	do.	A. S. & G. Co. No. 10	111	111	1	1913	do.	Do.
165898	do.	A. S. & G. Co. No. 11	143	143	1	1913	do.	Do.
165899	do.	A. S. & G. Co. No. 12	132	132	1	1913	do.	Do.
165900	do.	A. S. & G. Co. No. 13	261	261	1	1914	do.	Do.
165935	do.	A. S. & G. Co. No. 15	53	53	1	1914	do.	Do.
165901	do.	A. S. & G. Co. No. 17	138	138	1	1914	do.	Do.
166902	do.	A. S. & G. Co. No. 18	121	121	1	1914	do.	Do.
165903	do.	A. S. & G. Co. No. 19	118	118	1	1914	do.	Do.
165904	do.	A. S. & G. Co. No. 20	151	151	1	1914	do.	Do.
165944	do.	A. S. & G. Co. No. 22	50	50	1	1910	Baltimore, Md.	Do.
165905	do.	A. S. & G. Co. No. 24	157	157	1	1910	do.	Do.
165906	do.	A. S. & G. Co. No. 25	156	156	1	1910	do.	Do.
165907	do.	A. S. & G. Co. No. 27	144	144	1	1913	Fairfield, Md.	Do.
165908	do.	A. S. & G. Co. No. 28	96	96	1	1912	Baltimore, Md.	Do.
165909	do.	A. S. & G. Co. No. 29	97	97	1	1912	do.	Do.
165910	do.	A. S. & G. Co. No. 30	96	96	1	1912	do.	Do.
165911	do.	A. S. & G. Co. No. 31	96	96	1	1912	do.	Do.
165912	do.	A. S. & G. Co. No. 32	152	152	1	1913	Fairfield, Md.	Do.
165945	do.	‡A. S. & G. Co. No. 33	279	279	1	1912	do.	Do.
165913	do.	A. S. & G. Co. No. 34	85	85	1	1913	do.	Do.
165914	do.	A. S. & G. Co. No. 35	90	90	1	1914	do.	Do.
166939	do.	A. S. & G. Co. No. 36	181	181	1	1917	Baltimore, Md.	Do.
167004	do.	A. S. & G. Co. No. 37	190	190	1	1917	do.	Do.
165915	do.	A. S. & G. Co. No. 38	60	60	1	1913	Fairfield, Md.	Do.
167053	do.	A. S. & G. Co. No. 39	192	192	1	1917	Baltimore, Md.	Do.
165916	do.	A. S. & G. Co. No. 40	199	199	1	1914	Fairfield, Md.	Do.
166143	do.	A. S. & G. Co. No. 41	89	89	1	1915	Baltimore, Md.	Do.
165917	do.	A. S. & G. Co. No. 43	84	84	1	1914	Fairfield, Md.	Do.
165990	do.	A. S. & G. Co. No. 44	97	97	1	1914	do.	Do.
165918	do.	A. S. & G. Co. No. 45	121	121	1	1914	do.	Do.
165919	do.	A. S. & G. Co. No. 46	119	119	1	1914	do.	Do.
167076	do.	A. S. & G. Co. No. 47	185	185	0	1917	Baltimore, Md.	Do.
165920	do.	A. S. & G. Co. No. 43	87	87	1	1914	Fairfield, Md.	Do.
165921	do.	A. S. & G. Co. No. 49	85	85	1	1914	do.	Do.
165922	do.	A. S. & G. Co. No. 50	90	90	1	1915	do.	Do.
165923	do.	A. S. & G. Co. No. 56	115	115	1	1914	do.	Do.
165924	do.	A. S. & G. Co. No. 57	114	114	1	1914	do.	Do.
165925	do.	A. S. & G. Co. No. 58	208	208	1	1914	do.	Do.
167228	do.	A. S. & G. Co. No. 59	262	262	1	1918	do.	Do.
165926	do.	A. S. & G. Co. No. 60	231	231	1	1913	do.	Do.
165927	do.	A. S. & G. Co. No. 62	115	115	1	1913	do.	Do.
165928	do.	A. S. & G. Co. No. 63	246	246	1	1913	Baltimore, Md.	Do.
165929	do.	A. S. & G. Co. No. 64	246	246	1	1913	do.	Do.
165930	do.	A. S. & G. Co. No. 65	239	239	1	1913	Fairfield, Md.	Do.
165931	do.	A. S. & G. Co. No. 67	73	73	1	1914	do.	Do.
167221	do.	A. S. & G. Co. No. 69	186	186	1	1918	Baltimore, Md.	Do.
167175	do.	A. S. & G. Co. No. 70	186	186	1	1918	do.	Do.
165938	do.	A. S. P. No. 1	21	21	0	1915	Anacortes, Wash.	Seattle, Wash.
165939	Scow	A. S. P. No. 2	21	21	0	1915	do.	Do.
167129	Barge	A. Sidney Davison	500	492	1	1917	Kingston, N. Y.	New York, N. Y.
164738	Scow	A. T. Co. No. 1	25	25	0	1912	Seattle, Wash.	Portland, Oreg.
165242	do.	A. T. Co. No. 2	20	20	0	1912	Gambier Bay, Alaska	Do.
42960	do.	‡A. T. B. Co. No. 1	109	109	0	1901	Everett, Wash.	Port Townsend, Wash.
164321	do.	A. T. B. Co. No. 1	59	59	0	1910	Aberdeen, Wash.	Seattle, Wash.
162897	do.	A. T. B. Co. No. 2	106	106	0	1906	Seattle, Wash.	Port Townsend, Wash.
58074	do.	‡A. T. B. Co. No. 3	101	101	0	1900	Ballard, Wash.	Do.
55030	do.	‡A. T. B. Co. No. 4	70	70	0	1899	Seattle, Wash.	Do.
163099	do.	A. T. B. Co. No. 5	149	149	0	1907	Everett, Wash.	Do.
163541	do.	A. T. B. Co. No. 6	78	78	0	1908	do.	Do.
163562	do.	A. T. B. Co. No. 7	60	60	0	1908	do.	Do.
164074	do.	A. T. B. Co. No. 8	205	205	0	1910	do.	Do.
163107	do.	‡A. T. B. Co. No. 9	138	138	0	1907	Port Hadlock, Wash.	Do.
165262	do.	A. T. B. Co. No. 10	240	240	0	1913	Fairhaven, Cal.	Do.
165263	do.	A. U. S.	6	6	0	1913	Anacortes, Wash.	Seattle, Wash.

† Formerly barge S. O. Co. No. 68.
‡ Formerly scow Howdy.
‡ Formerly scow Stimson No. 2.

‡ Formerly scow Queen City No. 4.
‡ Formerly scow I. F. Co. No. 2.
† Steel.

‡ Rebuilt, 1912.
‡ Rebuilt, 1912.
‡ Concrete.

UNRIGGED MERCHANT VESSELS OF THE UNITED STATES—Continued.

Official No.	Class.	Name of vessel.	Gross tonnage.	Net tonnage.	Crew.	When built.	Where built.	Home port (where permanent document issues).
164824	Barge	A. W. Thompson	297	297	1	1909	Kingston, N. Y.	New York, N. Y.
30131	Scow	A and D No. 1	28	28	0	1897	Seattle, Wash.	Seattle, Wash.
30132	do.	A and D No. 2	28	28	0	1897	do.	Juneau, Alaska.
30191	do.	A and D No. 3	16	16	0	1899	Anacortes, Wash.	Do.
30192	do.	A and D No. 4	16	16	0	1899	do.	Seattle, Wash.
30194	do.	A and D No. 6	17	17	0	1899	do.	Do.
30195	do.	A and D No. 7	17	17	0	1899	do.	Do.
30210	do.	A and D No. 10	7	7	0	1903	Fairhaven, Wash.	Do.
164805	do.	A & D No. 15	26	26	0	1912	Bellingham, Wash.	Do.
164806	do.	A & D No. 16	26	26	0	1912	do.	Do.
164840	do.	A and D No. 17	26	26	0	1912	do.	Do.
164841	do.	A & D No. 18	26	26	0	1912	do.	Do.
165398	do.	A. & D. No. 19	26	26	0	1913	do.	Do.
165401	do.	A. & D. No. 20	26	26	0	1913	do.	Do.
106064	Barge	Abbott Coffin	68	68	1	1882	Boston, Mass.	Gloucester, Mass.
165841	do.	Abenroth Bros	323	323	1	1914	Brooklyn, N. Y.	New York, N. Y.
164775	Scow	Aberdeen	286	286	0	1912	Hoquiam, Wash.	Seattle, Wash.
164527	do.	Aberdeen Construction Co. No. 1	36	36	0	1901	Aberdeen, Wash.	Port Townsend, Wash.
164528	do.	Aberdeen Construction Co. No. 2	67	67	0	1905	do.	Do.
164530	do.	Aberdeen Construction Co. No. 4	50	50	0	1905	do.	Do.
164531	do.	Aberdeen Construction Co. No. 6	53	53	0	1907	do.	Do.
167178	Barge	Absecon	914	888	1	1918	Elkton, Md.	Philadelphia, Pa.
164434	do.	Acme	376	357	3	1911	Duluth, Minn.	Duluth, Minn.
165981	do.	Acme	108	108	4	1913	Warroad, Minn.	Do.
30101	do.	Acms No. 1	54	54	0	1891	Port Townsend, Wash.	Seattle, Wash.
30139	Scow	Ada	7	7	0	1896	Anacortes, Wash.	Port Townsend, Wash.
166168	Barge	Ada	143	143	1	1898	Brooklyn, N. Y.	New York, N. Y.
30245	do.	Ada A	141	141	1	1900	do.	Do.
165473	do.	Adam Schumann	377	377	1	1910	Kingston, N. Y.	Do.
163420	do.	Adams	168	137	1	1907	Weehawken, N. J.	Do.
42181	do.	Addie	177	168	5	1863	Malden, N. Y.	Do.
29957	do.	Addie and Carrie	179	108	1	1884	City Island, N. Y.	New London, Conn.
163399	do.	Adelaide	425	425	0	1907	Kingston, N. Y.	New York, N. Y.
29973	Scow	Adele	116	116	2	1887	Brooklyn, N. Y.	Do.
164137	Barge	ADELE	857	829	2	1910	Manitowoc, Wis.	Buffalo, N. Y.
30186	Canal boat	Adelphi	111	99	0	1899	Watervliet, N. Y.	Rouses Point, N. Y.
30212	Barge	Admiral	357	357	6	1900	Brooklyn, N. Y.	New London, Conn.
36763	do.	Admiral	160	160	3	1884	Barren Creek, Md.	Wilmington, N. C.
165619	do.	Admiral Sims	378	378	1	1913	Kingston, N. Y.	Boston, Mass.
105102	do.	Advance	438	438	2	1871	Trenton, Mich.	Millwaukee, Wis.
162673	do.	Advance	351	351	1	1905	Brooklyn, N. Y.	New York, N. Y.
105463	House boat	Agnes	30	28	0	1871	New York, N. Y.	New London, Conn.
163925	Canal boat	Agnes Egan	124	117	1	1909	Whitehall, N. Y.	Albany, N. Y.
164167	Barge	Agnes Hickey	132	125	1	1909	Watervliet, New York	New York, N. Y.
167225	do.	Agnes S. Hines	234	221	1	1918	do.	Albany, N. Y.
162793	Scow	Ajax	242	160	6	1906	Hartford, Conn.	Hartford, Conn.
163850	do.	Ajax	384	384	6	1909	Superior, Wis.	Duluth, Minn.
165634	do.	Ajax	278	278	1	1914	Sault Ste. Marie, Mich.	Marquette, Mich.
30034	Barge	Akron	410	363	1	1890	Brooklyn, N. Y.	New York, N. Y.
30084	do.	Akron	132	92	2	1897	Baltimore, Md.	Baltimore, Md.
30198	do.	Alabama	292	271	1	1899	Port Richmond, N. Y.	New York, N. Y.
106538	do.	Alaska	39	39	0	1888	San Francisco, Cal	Wrangell, Alaska.
162202	Scow	Alaskan	9	9	0	1904	Seattle, Wash.	Seattle, Wash.
30028	Barge	Albany	447	418	1	1890	Brooklyn, N. Y.	New York, N. Y.
164366	do.	Albany	166	166	1	1907	Kingston, N. Y.	Do.
166959	do.	Albany	634	634	4	1916	Wilmington, Del.	Do.
30281	do.	Albermarle	419	383	1	1902	Millford, Del.	Philadelphia, Pa.
167351	do.	Albert R.	328	328	1	1918	Rondout, N. Y.	New York, N. Y.
166063	Canal boat	Albert Collins	113	99	1	1896	North Bay, N. Y.	Rouses Point, N. Y.
164192	do.	Albert C. Hall	103	98	1	1910	Waterford, N. Y.	Albany, N. Y.
163358	do.	Albert G. Robert	103	98	1	1907	Champlain, N. Y.	Do.
30168	do.	Albert F. Jordan	107	99	1	1898	Whitehall, N. Y.	Do.
30067	Barge	Albert F. McWilliams	413	413	0	1896	Port Richmond, N. Y.	New York, N. Y.
165751	Canal boat	Albert J. Graves	102	92	1	1895	Tonawanda, N. Y.	New York, N. Y.
165636	Barge	ALBERT L. TROMBLEY	70	70	6	1913	Wyandotte, Mich.	Detroit, Mich.
167186	do.	Albert P. Likley	209	209	0	1898	Jersey City, N. J.	New York, N. Y.
163862	do.	Albion	215	189	1	1909	Tottenville, N. Y.	Do.
163965	do.	Alco	30	30	1	1909	Palacios, Tex.	Port Lavaca, Tex.
166166	do.	Alden	318	303	0	1915	Gildersleeve, Conn.	New Haven, Conn.
163597	Canal boat	Alden Roberts, Jr.	103	96	1	1902	Northumberland, N. Y.	Albany, N. Y.
162882	Barge	Alert	276	256	1	1906	Long Island City, N. Y.	New York, N. Y.
164842	do.	ALERT	107	107	2	1912	Buffalo, N. Y.	Buffalo, N. Y.
163797	do.	Alexander	331	312	4	1909	do.	Cleveland, Ohio.
165418	do.	Alexander	447	421	1	1913	Mariners Harbor, N. Y.	New York, N. Y.
30087	Canal boat	Alexander Bertrand	101	95	1	1897	Champlain, N. Y.	Do.

1 Formerly barge Harvest Home.

2 Formerly barge Anna H. Costella.

3 a E. E. Jackson & Co. barge No. 4.

4 Formerly barge b Navy coal barge No. 7.

5 Formerly barge c Monk Bros.

6 a A. M. Wettberg, Jr.

7 Formerly barge Flora May Lepine.

8 Formerly barge Ada L. Tice.

9 Formerly barge Lackawanna.

† Composite.

‡ Rebuilt, 1915.

UNRIGGED MERCHANT VESSELS OF THE UNITED STATES—Continued.

Official No.	Class.	Name of vessel.	Gross tonnage.	Net tonnage.	Crew.	When built.	Where built.	Home port (where permanent document issues).
30042	Canal boat	Alexander Macdonald	105	90	1	1891	Whitehall, N. Y.	Rouses Point, N. Y.
30291	Barge	ALEXANDER MAITLAND	3,351	2,998	10	1902	Buffalo, N. Y.	Cleveland, Ohio.
30288	do	Alex. J. Gibson	431	431	1	1901	Elkton, Md.	Philadelphia, Pa.
30262	Canal boat	Alfred Richards	111	105	1	1901	Fort Ann, N. Y.	Albany, N. Y.
167425	Barge	Alfred Siegling	346	346	1	1914	Rockland Lake, N. Y.	New York, N. Y.
163267	Dredge	ALFRED E. HUNT	510	510	20	1907	Port Huron, Mich.	Ogdensburg, N. Y.
167380	Barge	Alfred E. Smith	241	229	1	1918	Athens, N. Y.	New York, N. Y.
30049	do	Alfred J. Murray	256	243	2	1892	New Brunswick, N. J.	Philadelphia, Pa.
163424	do	Algiers	500	500	1	1907	Perth Amboy, N. J.	New York, N. Y.
30300	do	Alice	292	292	1	1901	Sleightsburg, N. Y.	Do.
166237	do	Alice	250	250	2	1904	Wilmington, Del.	Marblehead, Mass.
164995	do	Alice B.	53	53	2	1912	Dubuque, Iowa	Dubuque, Iowa.
167149	Canal boat	Alice Foster	380	380	0	1917	South Rondout, N. Y.	New York, N. Y.
165494	do	Alice Killian	107	100	1	1913	Rondout, N. Y.	Do.
162607	Barge	Alice Tague	354	354	0	1905	do	Do.
166751	do	Alice Thompson	247	240	1	1917	Cohoes, N. Y.	Albany, N. Y.
30240	Dredge	Alice Vivian	710	710	15	1898	Islip, N. Y.	Duluth, Minn.
30066	Canal boat	Alice T. Clark	116	111	1	1891	Whitehall, N. Y.	Albany, N. Y.
163469	Barge	Alice C. Fields	403	403	0	1908	South Rondout, N. Y.	New York, N. Y.
167589	do	Alice E. Brodie	246	232	1	1919	Watervliet, N. Y.	Albany, N. Y.
165746	do	Alice and Flora May	104	98	1	1914	Watervliet, N. Y.	New York, N. Y.
163111	Scow	Alligator	14	14	0	1907	Bellingham, Wash.	Port Townsend, Wash.
106663	Barge	Al-Ki	142	142	0	1899	Seattle, Wash.	Tacoma, Wash.
162192	do	Allan H. Dumont	176	176	1	1903	Rondout, N. Y.	New York, N. Y.
162037	do	Allegheny	237	175	2	1903	Baltimore, Md.	Baltimore, Md.
167110	do	Allegheny	914	888	2	1917	Chesapeake City, Md.	Philadelphia, Pa.
167243	do	Allen Ferry	5	5	1	1912	Batesville, Ark.	St. Louis, Mo.
167239	do	Allen Ferry	7	7	1	1917	Wilton, Ark.	Do.
163234	Scow	Alpha	39	39	0	1907	Anacortes, Wash.	Port Townsend, Wash.
30270	Barge	Alpine	311	260	2	1901	Baltimore, Md.	Baltimore, Md.
166224	Scow	Al Schofield No. 1	158	158	0	1916	Seattle, Wash.	Port Angeles, Wash.
208532	do	Alsok	31	31	0	1911	do	Seattle, Wash.
30267	Barge	Alsen	218	218	0	1902	Kingston	New York, N. Y.
162822	do	Alton	424	403	1	1906	Brooklyn, N. Y.	Do.
162805	House boat	Amaryllis	140	140	2	1906	Alexandria Bay, N. Y.	Cape Vincent, N. Y.
30305	Barge	Amboy	418	366	1	1903	Brooklyn, N. Y.	New York, N. Y.
1974	do	Amelia	696	696	5	1870	Coos Bay, Oreg.	Seattle, Wash.
30002	do	Amelia	160	152	1	1888	Brooklyn, N. Y.	New York, N. Y.
30166	do	Amelia	263	269	1	1899	Gildersleeve, Conn.	Perth Amboy, N. J.
163516	Scow	America	75	75	2	1895	Perth Amboy, N. J.	Do.
30096	Barge	Americus	170	139	4	1898	Noank, Conn.	New Haven, Conn.
166490	do	Amherst	467	467	1	1916	Brooklyn, N. Y.	New York, N. Y.
162068	Canal boat	Amos Yell	103	98	1	1903	Fort Ann, N. Y.	Albany, N. Y.
165767	do	Amos J. Senecal	130	112	1	1914	Champlain, N. Y.	Rouses Point, N. Y.
30267	Barge	Amy R. Mack	256	251	0	1901	Perth Amboy, N. J.	New York, N. Y.
162300	do	Anaconda	152	152	1	1900	do	Do.
163229	Scow	Anacortes No. 1	10	10	0	1908	Anacortes, Wash.	Port Townsend, Wash.
163232	do	Anacortes No. 2	25	25	0	1909	do	Seattle, Wash.
163234	do	Anacortes No. 3	25	25	0	1909	do	Do.
163229	do	Andrew	383	383	1	1908	Sturgeon Bay, Wis.	Milwaukee, Wis.
166328	Barge	Andrew	316	310	0	1916	Gildersleeve, Conn.	Philadelphia, Pa.
166626	do	Andrew Bros.	353	353	1	1913	Rockland Lake, N. Y.	New York, N. Y.
30292	do	Andrew Ferris	211	211	1	1902	Eddyville, N. Y.	Do.
165770	do	Andrew J. O'Brien	332	371	1	1914	Athens, N. Y.	Albany, N. Y.
163237	do	Andrew J. Snyder	202	202	1	1892	Rondout, N. Y.	New York, N. Y.
30051	do	Andrew M. Church	278	264	2	1892	New Baltimore, N. Y.	Do.
30099	do	Angelo	225	225	1	1895	Port Richmond, N. Y.	Do.
162510	Canal boat	Angelus	104	98	1	1905	Whitehall, N. Y.	Albany, N. Y.
162603	do	Anita	262	262	1	1905	Morgan City, La.	Houston, Tex.
163396	Barge	Anita Nowlin	25	25	0	1912	Tyrone, Ky.	Louisville, Ky.
163310	Scow	Ann	22	22	0	1909	Seattle, Wash.	Seattle, Wash.
164386	do	Ann	7	7	0	1911	do	Port Townsend, Wash.
30204	Barge	Anna	284	271	0	1899	Gildersleeve, Conn.	New York, N. Y.
162351	do	Anna	47	47	0	1904	Kanmare, N. Dak.	Pembina, N. Dak.
166185	do	Anna	169	169	0	1906	Brooklyn, N. Y.	New York, N. Y.
167100	do	Anna	222	222	0	1917	Clinton, Tex.	Galveston, Tex.
167498	do	Anna	288	283	1	1899	Brooklyn, N. Y.	New York, N. Y.
164198	Canal boat	Anna Egan	106	99	1	1910	Rondout, N. Y.	Rouses Point, N. Y.
163000	Barge	Anna Gannon	387	387	1	1908	Tottenville, N. Y.	New York, N. Y.
162617	do	Anna L.	397	397	1	1905	Rondout, N. Y.	Boston, Mass.
163963	do	Anna Marie	273	273	0	1901	do	New York, N. Y.
163122	do	Anna Murphy	284	284	1	1907	South Rondout, N. Y.	Do.
162077	do	Anna O'Boyle	351	351	1	1903	do	Do.
165674	do	Anna R.	314	314	1	1907	Kingston, N. Y.	Do.
162354	Canal boat	Anna B. Martin	105	99	1	1904	Watervliet, N. Y.	Albany, N. Y.
163067	Barge	Anna E. Cullen	276	276	1	1906	Rondout, N. Y.	New York, N. Y.
166955	Canal boat	Anna E. Murray	117	113	1	1912	Schuylerville, N. Y.	Albany, N. Y.
30071	do	Anna J. Tryon	116	116	1	1891	Fort Edward, N. Y.	New York, N. Y.
30072	Barge	Anna M. Brown	284	284	1	1892	Kingston, N. Y.	Do.

UNRIGGED MERCHANT VESSELS OF THE UNITED STATES—Continued.

Official No.	Class.	Name of vessel.	Gross tonnage	Net tonnage.	Crew.	When built.	Where built.	Home port (where permanent document issues).
164906	Canal boat	Anna M. Dalton	106	99	1	1912	Rondout, N. Y.	Albany, N. Y.
162376	Barge	Anna M. Fahy	315	315	0	1903	Kingston, N. Y.	New York, N. Y.
162387	do	Anna M. McNally	424	424	1	1905	Elkton, Md.	Wilmington, Del.
162038	do	Anna S. Carroll	310	310	0	1903	Kingston, N. Y.	New York, N. Y.
162018	Scow	Annette	13	13	0	1903	Metlakatla, Alaska.	Ketchikan, Alaska.
163604	Barge	Annette	18	18	1	1908	Port Neches, Tex.	Port Arthur, Tex.
30147	do	Annie	119	79	1	1898	Eddyville, N. Y.	New York, N. Y.
165996	Scow	Annie	48	48	0	1915	La Conner, Wash.	Seattle, Wash.
163423	Barge	Annie B.	200	200	1	1901	Brooklyn, N. Y.	New York, N. Y.
162526	Canal boat	Annie Daly	101	96	1	1888	Whitehall, N. Y.	Albany, N. Y.
162031	do	Annie Gannon	101	96	1	1892	do	Rouses Point, N. Y.
166241	Barge	ANNIE JANE	13	13	0	1916	Knoxville, Tenn.	Chattanooga, Tenn.
30218	Canal boat	Annie Murphy	104	99	1	1900	Whitehall, N. Y.	Albany, N. Y.
162390	do	Annie E. Embrey	431	431	1	1905	Elkton, Md.	Norfolk, Va.
162512	House boat	Annie L. Ward	106	99	1	1905	Whitehall, N. Y.	Albany, N. Y.
166314	Canal boat	Anson	316	310	0	1916	Guildersleeve, Conn.	Hartford, Conn.
30303	Barge	Ansonia	417	403	1	1903	Brooklyn, N. Y.	New York, N. Y.
1834	do	Anthony Burton	159	151	1	1869	Bristol, Pa.	New London, Conn.
30098	do	Anthony Houck	247	247	1	1898	Jersey City, N. J.	New York, N. Y.
166145	do	Anthony McCue	485	485	0	1914	Kingston, N. Y.	Do.
163411	do	Anthony O'Boyle	381	381	1	1907	do	Do.
29821	do	Anthracite	277	263	3	1873	do	Boston, Mass.
61137	do	Antletam	375	375	1	1896	Elkton, Md.	Philadelphia, Pa.
162742	do	Antletam	230	230	2	1906	Port Richmond, N. Y.	Baltimore, Md.
30091	do	Antonette	115	115	1	1897	Perth Amboy, N. J.	Perth Amboy, N. J.
165038	do	Antrim	456	433	1	1912	Brooklyn, N. Y.	New York, N. Y.
162821	do	Antwerp	424	402	1	1906	do	Do.
163218	do	Anvik	198	198	1	1907	Seattle, Wash.	Eagle, Alaska.
163266	Scow	Apex No. 1	15	15	0	1907	Anacortes, Wash.	Port Townsend, Wash.
163730	do	Apex No. 2	31	31	0	1909	do	Do.
163760	do	Apex No. 3	7	7	1	1909	do	Do.
163900	do	Apex No. 4	5	5	0	1909	do	Do.
163901	do	Apex No. 5	5	5	0	1909	do	Do.
164628	do	Apex No. 6	26	26	0	1911	Bellingham, Wash.	Do.
164629	do	Apex No. 7	26	26	0	1911	do	Do.
165205	do	Apex No. 8	32	32	0	1913	Anacortes, Wash.	Do.
165273	do	Apex No. 9	32	32	0	1913	do	Do.
165336	do	Apex No. 10	32	32	0	1913	do	Do.
165096	do	Apex No. 11	8	8	0	1913	do	Do.
165377	do	Apex No. 12	5	5	0	1913	do	Do.
165378	do	Apex No. 13	5	5	0	1913	do	Do.
165379	do	Apex No. 14	5	5	0	1913	do	Do.
166708	do	Apex No. 15	12	12	0	1917	do	Seattle, Wash.
166737	do	Apex No. 16	44	44	0	1917	do	Do.
166916	do	Apex No. 17	32	32	0	1917	do	Do.
166917	do	Apex No. 18	32	32	0	1917	do	Do.
166923	do	Apex No. 19	32	32	0	1917	do	Do.
166924	do	Apex No. 20	32	32	0	1917	do	Do.
163314	Barge	Appleton	432	405	1	1907	Tottenville, N. Y.	New York, N. Y.
34449	do	Appomattox	298	298	1	1894	Elkton, Md.	Philadelphia, Pa.
29812	Scow	April	136	131	2	1874	Brooklyn, N. Y.	New York, N. Y.
166765	Canal boat	Aquebogue	138	138	1	1906	North Bay, N. Y.	Do.
53285	Barge	Aquila	324	324	1	1896	Elkton, Md.	Philadelphia, Pa.
30252	do	Araby	144	126	2	1901	Port Richmond, N. Y.	Baltimore, Md.
162521	House boat	Arcadia	116	116	2	1905	Tottenville, N. Y.	New York, N. Y.
30307	Barge	Archibald McNeil, jr.	431	431	1	1903	Rondout, N. Y.	Do.
30201	do	Archie Farr	135	123	1	1890	Ithaca, N. Y.	New London, Conn.
30167	do	Ardsley	415	393	1	1899	Brooklyn, N. Y.	New York, N. Y.
53305	Scow	Arizona	129	129	1	1900	Perth Amboy, N. J.	Do.
162350	Barge	Arizona	923	923	1	1906	Winslow, Wash.	St. Michael, Alaska.
165458	do	Arizona	245	245	1	1913	Brooklyn, N. Y.	New York, N. Y.
29815	do	Ark	130	124	2	1873	do	Do.
165669	Canal boat	Armand G. Auger	100	94	1	1914	Waterford, N. Y.	Rouses Point, N. Y.
167130	Scow	Arnold No. 1	17	17	0	1917	Seattle, Wash.	Seattle, Wash.
30253	do	Arthur	47	47	0	1901	Port Townsend, Wash.	Do.
164021	Barge	Arthur H.	331	331	1	1910	Perth Amboy, N. J.	New York, N. Y.
165019	Canal boat	Arthur McMullen	104	95	1	1898	Smiths Basin, N. Y.	Albany, N. Y.
163248	Barge	Arthur Rust	360	360	0	1907	Winslow, Wash.	Seattle, Wash.
30243	Canal boat	Arthur A. Senecal	104	99	1	1900	Champlain, N. Y.	Rouses Point, N. Y.
167575	Barge	Arthur J. Littlejohn	451	444	1	1919	Athens, N. Y.	Albany, N. Y.
166493	do	Arthur L. Haber	420	420	0	1916	Kingston, N. Y.	New York, N. Y.
162265	do	Arthur R. Cullen	216	216	1	1901	Rondout, N. Y.	Do.
30151	Canal boat	Arthur and Eddie	110	104	0	1868	Whitehall, N. Y.	Do.
162093	Barge	Arthur & Mildred	357	357	1	1903	Rondout, N. Y.	Do.

¹ Formerly barge Villanova.
² Formerly barge Confidence.

³ Formerly barge Orion.
⁴ Formerly barge Old Dominion.

⁵ Formerly barge Sims.
[†] Rebuilt, 1909.

[‡] Rebuilt, 1902.
[§] Rebuilt, 1915.

UNRIGGED MERCHANT VESSELS OF THE UNITED STATES—Continued.

Official No.	Class.	Name of vessel.	Gross tonnage.	Net tonnage.	Crew.	When built.	Where built.	Home port (where permanent document issues).
167494	Barge	Asenath	301	301	1	1899	Brooklyn, N. Y.	New York, N. Y.
30219	do.	Ash	141	141	1	1900	Portsmouth, Va.	Norfolk, Va.
163385	do.	Astoria	480	480	0	1907	South Rondout, N. Y.	New York, N. Y.
165381	Scow	Atglan	150	141	1	1906	do.	Do.
30076	Barge	Athens	153	113	2	1896	Athens, N. Y.	Do.
166146	do.	Athens	306	396	1	1910	do.	Do.
163466	do.	Atlanta	172	172	1	1907	Kingston, N. Y.	Do.
30299	do.	Atlantic	399	399	2	1901	Elkton, Md.	Baltimore, Md.
165831	do.	Atlantic	445	445	1	1906	Rondout, N. Y.	New York, N. Y.
29990	Scow	Atlas	147	139	1	1888	City Island, N. Y.	Do.
162096	Barge	Atlas	392	392	1	1903	Elkton, Md.	Philadelphia, Pa.
164660	Scow	Atlas	209	209	1	1904	New London, Conn.	New London, Conn.
166292	do.	Atlas	474	474	1	1901	Buffalo, N. Y.	Buffalo, N. Y.
1027	Barge	Atmosphere	275	261	3	1863	Milan, Ohio	Port Huron, Mich.
30200	Scow	Atom	7	7	0	1896	Anacortes, Wash.	Port Townsend, Wash.
30046	Barge	Attica	218	210	1	1891	Elkton, Md.	New York, N. Y.
163863	do.	Attica	216	190	1	1909	Tottenville, N. Y.	Do.
162422	Canal boat	Aubrey E. Meyer	104	98	1	1905	Whitetail, N. Y.	Rouses Point, N. Y.
30776	Barge	Auburn	1,168	1,152	2	1878	Cleveland, Ohio	Marquette, Mich.
30032	do.	Auburn	454	421	1	1890	Brooklyn, N. Y.	New York, N. Y.
163341	do.	August	155	155	2	1907	do.	Do.
163467	do.	Augusta	191	191	1	1907	Kingston, N. Y.	Do.
168000	do.	Augusta R.	303	303	0	1914	Rondout, N. Y.	Do.
30207	do.	Auguste	165	165	1	1899	Brooklyn, N. Y.	Do.
166680	do.	Augustine O'Connor	447	447	1	1916	Rondout, N. Y.	Albany, N. Y.
164682	Canal boat	Augustus Regner	106	99	1	1911	do.	Do.
166447	do.	Augustus A. Swan	110	110	0	1900	New York, N. Y.	New York, N. Y.
29499	Barge	Aunt Kate	257	244	1	1899	Coxsackie, N. Y.	Do.
29736	do.	Aunt Mary	269	258	1	1872	do.	Do.
162008	Canal boat	Aurora	102	97	1	1903	Champlain, N. Y.	Rouses Point, N. Y.
165183	Barge	Austin	175	175	1	1903	Brooklyn, N. Y.	New York, N. Y.
166456	do.	Austin	245	245	1	1916	Rondout, N. Y.	Do.
166391	Canal boat	Austin L. Tucker	111	105	1	1916	do.	Albany, N. Y.
166764	Barge	Auto	8	8	1	1917	McGregor, Iowa	Dubuque, Iowa.
B.								
164319	Scow	B.	31	31	0	1910	Everett, Wash.	Port Townsend, Wash.
165985	do.	B.	203	203	1	1910	Baltimore, Md.	Baltimore, Md.
164945	do.	† B. 1.	433	433	1	1906	Buffalo, N. Y.	Buffalo, N. Y.
166684	do.	B. 1.	206	206	1	1917	Baltimore, Md.	Baltimore, Md.
164946	do.	† B. 2.	483	483	1	1906	Buffalo, N. Y.	Buffalo, N. Y.
166706	do.	B. 2.	206	206	1	1917	Baltimore, Md.	Baltimore, Md.
164933	do.	B. 3.	315	315	1	1908	Buffalo, N. Y.	Buffalo, N. Y.
166729	do.	B. 3.	211	206	1	1917	Baltimore, Md.	Baltimore, Md.
164934	do.	B. 4.	315	315	1	1908	Buffalo, N. Y.	Buffalo, N. Y.
166803	do.	B. 4.	211	206	1	1917	Baltimore, Md.	Baltimore, Md.
167566	do.	B. 5.	224	224	1	1919	do.	Do.
165001	do.	B. 6.	30	30	1	1906	Buffalo, N. Y.	Buffalo, N. Y.
164935	do.	B. 8.	139	139	1	1901	Bay City, Mich.	Do.
31714	do.	B. B.	24	24	0	1902	Whatcom, Wash.	Juneau, Alaska.
31636	Canal boat	B. Huber	124	124	1	1887	Tonawanda, N. Y.	Albany, N. Y.
163510	Barge	B. Redican	372	372	1	1907	Kingston, N. Y.	New York, N. Y.
162514	do.	B. Wzer	122	122	0	1905	Buffalo, N. Y.	Detroit, Mich.
167377	do.	B. A. Murray	253	246	1	1918	Cohoes, N. Y.	Albany, N. Y.
164129	Scow	B. B. No. 1.	202	202	0	1905	Toledo, Ohio	Toledo, Ohio.
164130	do.	B. B. No. 2.	202	202	0	1905	do.	Do.
164131	do.	B. B. No. 3.	157	157	0	1898	do.	Do.
164132	do.	B. B. No. 4.	157	157	1	1898	do.	Do.
164133	do.	B. B. No. 5.	157	157	1	1898	do.	Do.
164134	do.	B. B. No. 6.	157	157	1	1898	do.	Do.
31730	Barge	B. C. Hendrickson	218	218	1	1902	Rondout, N. Y.	Philadelphia, Pa.
165410	Scow	B. C. Co. 3.	12	12	0	1913	Seattle, Wash.	Seattle, Wash.
165420	do.	B. C. Co. 4.	12	12	0	1913	do.	Do.
31566	do.	B. C. Co. No. 46.	291	291	1	1896	Hoboken, N. J.	New York, N. Y.
31567	do.	B. C. Co. No. 47.	322	322	1	1896	do.	Do.
31574	Barge	B. C. Co. No. 48.	213	213	1	1897	Brooklyn, N. Y.	Do.
162071	Scow	B. D. Brown	144	144	0	1903	Seattle, Wash.	Seattle, Wash.
21599	Scow	B. No. 5.	63	63	1	1882	Sault Ste. Marie, Mich.	Duluth, Minn.
21609	do.	B. No. 17.	122	122	1	1898	West Superior, Wis.	Do.
31611	do.	B. No. 19.	169	169	1	1899	do.	Do.
31612	do.	B. No. 20.	167	167	1	1899	do.	Do.
31637	do.	B. No. 21.	396	396	1	1900	do.	Do.
31685	do.	B. No. 22.	399	399	1	1901	do.	Do.
31667	do.	B. O. No. 3.	19	19	0	1900	Bialne, Wash.	Port Townsend, Wash.
31658	do.	B. O. No. 4.	19	19	0	1900	do.	Do.
31659	do.	B. O. No. 5.	16	16	0	1900	do.	Do.
31660	do.	B. O. No. 6.	16	16	0	1900	do.	Do.

† Formerly barge M. T. & T. Co. No. 1.

† Steel.

UNRIGGED MERCHANT VESSELS OF THE UNITED STATES—Continued.

Official No.	Class.	Name of vessel.	Gross tonnage.	Net tonnage.	Crew.	When built.	Where built.	Home port (where permanent document issues).
31661	Scow	B. O. No. 7.	9	9	0	1900	Blaine, Wash.	Port Townsend, Wash.
31662	do	B. O. No. 8.	9	9	0	1900	do	Do.
31663	do	B. O. No. 9.	9	9	0	1900	do	Do.
31664	do	B. O. No. 10.	9	9	0	1900	do	Do.
164702	do	B. O. Co. No. 1.	6	6	0	1907	Olympia, Wash.	Tacoma, Wash.
164703	do	B. O. Co. No. 2.	6	6	0	1910	do	Do.
164773	do	B. O. Co. No. 3.	7	7	0	1904	do	Do.
166034	do	B. P. Co. No. 1.	26	26	0	1915	Bellingham, Wash.	Seattle, Wash.
166382	Barge	B. P. Co. No. 1.	24	24	0	1916	Ketchikan, Alaska	Ketchikan, Alaska.
166230	Scow	B. S. P. Co. No. 1.	18	18	0	1916	Seattle, Wash.	Seattle, Wash.
166231	do	B. S. P. Co. No. 2.	12	12	0	1916	do	Do.
166815	do	B. & A. No. 1.	79	79	0	1911	do	Do.
166816	do	B. & A. No. 2.	71	71	0	1911	do	Do.
166817	do	B. & A. No. 4.	63	63	1	1911	do	Do.
31720	do	B. & F.	18	18	0	1902	Beach, Wash.	Port Townsend, Wash.
31717	do	B. & O. No. 1.	30	30	0	1902	Anacortes, Wash.	Seattle, Wash.
31718	do	B. & O. No. 2.	30	30	0	1902	do	Do.
163453	Barge	Baby Blue.	463	463	1	1917	South Rondout, N. Y.	New York, N. Y.
31732	do	Bacon.	416	392	1	1903	Brooklyn N. Y.	Do.
53206	do	BADGER	1,206	1,218	5	1891	Superior, Wis.	New York, N. Y.
164250	Scow	Badger.	11	11	0	1910	Quadra, Alaska.	Seattle, Wash.
165842	do	Badger.	363	352	10	1914	Duluth, Minn.	Duluth, Minn.
167576	Barge	Bagnell Ferry.	11	11	1	1918	Bagnell, Mo.	St. Louis, Mo.
31727	do	Bailey.	349	349	1	1896	Elkton, Md.	Norfolk, Va.
31715	Scow	Baldwin.	130	130	1	1900	Seattle, Wash.	Seattle, Wash.
165757	do	Ballard Marine Ry. (Inc.) No. 1.	38	38	0	1914	do	Do.
31444	Barge	Balloon.	327	311	0	1881	Perth Amboy, N. J.	New York, N. Y.
162323	do	Baltic.	319	319	0	1904	Eddyville, N. Y.	Do.
31726	do	Baltimore.	369	369	2	1900	Elkton, Md.	Wilmington, Del.
31629	do	Bangor.	156	119	1	1900	Brooklyn, N. Y.	New York, N. Y.
162482	do	Banner.	193	193	1	1902	Rondout, N. Y.	Do.
31694	Scow	Barge No. 1.	94	94	0	1901	Seattle, Wash.	Seattle, Wash.
163010	Barge	Barge No. 1.	43	43	0	1906	Ortonville, Minn.	St. Paul, Minn.
31696	Scow	Barge No. 2.	94	94	0	1901	Seattle, Wash.	Seattle, Wash.
164207	Barge	Barge No. 2.	82	82	1	1909	Ortonville, Minn.	St. Paul, Minn.
31695	Scow	Barge No. 3.	96	96	0	1901	Seattle, Wash.	Seattle, Wash.
31699	do	Barge No. 4.	94	94	0	1901	do	Do.
31701	do	Barge No. 5.	65	65	0	1901	do	Do.
31702	do	Barge No. 6.	65	65	0	1901	do	Do.
31704	do	Barge No. 7.	166	166	0	1901	Seattle, Wash.	Do.
167578	Barge	Barnegat.	914	888	1	1919	Elkton, Md.	Philadelphia, Pa.
165433	do	Barnes.	454	427	1	1913	Mariners Harbor, N. Y.	New York, N. Y.
8844	do	BARRACOUTA	1,921	1,921	5	1883	Glasgow, Scotland	Seattle, Wash.
168418	do	Bartley Bros.	203	203	1	1901	Brooklyn, N. Y.	New York, N. Y.
166745	do	Bartow.	148	148	1	1913	Rondout, N. Y.	Do.
165536	Scow	Baspaco.	201	195	0	1913	Perth Amboy, N. J.	Perth Amboy, N. J.
167395	Barge	Batesville.	9	9	1	1918	Batesville, Ark.	St. Louis, Mo.
166643	do	Baxter.	102	102	1	1918	do	New York, N. Y.
167216	do	Bay Ferry.	5	5	1	1918	Augusta, Ark.	St. Louis, Mo.
167251	do	Bay Ferry.	9	9	1	1918	Parkin, Ark.	Do.
163401	do	Bay Ridge.	372	372	1	1907	Kingston, N. Y.	New York, N. Y.
31593	do	Bear.	289	289	0	1898	Dutch Harbor, Alaska.	Eagle, Alaska.
31731	Canal boat	Beatrice Robert.	103	97	1	1903	Whitehall, N. Y.	Rouses Point, N. Y.
37327	do	Beatrice Sullivan.	100	95	1	1889	Fort Ann, N. Y.	Albany, N. Y.
162254	Barge	BEAUBIEN No. 7.	639	639	0	1915	Ecorse, Mich.	Detroit, Mich.
162639	Scow	Beaubien No. 4.	348	348	0	1903	Detroit, Mich.	Do.
163940	do	Beaubien No. 5.	273	273	0	1904	do	Do.
163941	do	Beaubien No. 6.	709	709	0	1907	do	Do.
163978	Barge	Beaufort.	445	445	1	1909	Elkton, Md.	Philadelphia, Pa.
165442	do	Beaumont.	157	157	1	1913	Kingston, N. Y.	New York, N. Y.
166457	do	Beaumont.	245	245	1	1916	Rondout, N. Y.	Do.
162437	do	Beaver.	761	761	1	1905	Winalow, Wash.	St. Michael, Alaska.
31639	Scow	Beaver No. 1.	22	22	0	1900	Blaine, Wash.	Port Townsend, Wash.
31640	do	Beaver No. 2.	22	22	0	1900	do	Do.
31641	do	Beaver No. 3.	22	22	0	1900	do	Do.
31642	do	Beaver No. 4.	22	22	0	1900	do	Do.
31645	do	Beaver No. 6.	22	22	0	1900	do	Do.
31646	do	Beaver No. 7.	24	24	0	1900	do	Do.
31647	do	Beaver No. 8.	24	24	0	1900	do	Do.
31733	Barge	Bedford.	416	392	1	1903	Brooklyn, N. Y.	New York, N. Y.
167328	do	Bedouin.	431	431	0	1917	South Rondout, N. Y.	Do.
31667	Scow	Bee No. 1.	15	15	0	1900	Anacortes, Wash.	Port Townsend, Wash.
31668	do	Bee No. 2.	21	21	0	1900	do	Do.
31672	do	Bee No. 4.	21	21	0	1900	do	Do.
31594	Barge	Bell.	195	189	2	1898	Catskill, N. Y.	New York, N. Y.
166552	do	Bellare.	311	311	1	1916	Brooklyn, N. Y.	Baltimore, Md.

1 Formerly barge 110.

2 Formerly ^a British st. s. Barracouta.
^b Hawaiian st. s. Barracouta.

3 Formerly canal boat F. W. Stark.

UNRIGGED MERCHANT VESSELS OF THE UNITED STATES—Continued.

Official No.	Class.	Name of vessel.	Gross tonnage.	Net tonnage.	Crew.	When built.	Where built.	Home port (where permanent document issued).
167201	Barge.	Belle Terre.	208	208	1	1918	Port Jefferson, N. Y.	New York, N. Y.
166551	do.	Belle F. Mestick.	441	441	1	1916	South Rondout, N. Y.	Do.
166716	do.	Bellport.	265	265	2	1917	Elizabethport, N. J.	Do.
167046	do.	Belmonte.	355	355	0	1917	Brooklyn, N. Y.	Do.
166203	do.	Belton.	146	146	1	1913	Rondout, N. Y.	Do.
31613	Scow.	Ben.	20	20	0	1896	Anacortes, Wash.	Port Townsend, Wash.
31729	Barge.	Ben.	369	361	1	1903	Pensacola, Fla.	Pensacola, Fla.
31541	do.	Ben Brink.	317	317	3	1888	Detroit, Mich.	Duluth, Minn.
167350	Canal boat.	Ben. J. Walsh.	138	138	1	1896	Phoenix, N. Y.	New York, N. Y.
165428	Barge.	Berica.	232	225	1	1913	Brooklyn, N. Y.	Do.
168524	Canal boat.	Benj. H. Bascom.	121	115	1	1908	Whitehall, N. Y.	Albany, N. Y.
167459	Barge.	Benj. H. Warford.	521	521	0	1918	Rondout, N. Y.	New York, N. Y.
31722	do.	Bennie.	259	225	1	1902	Wilmington, Del.	Philadelphia, Pa.
164980	do.	BENNINGTON.	913	824	6	1891	Chester, Pa.	San Francisco, Cal.
163873	do.	Bergen.	212	187	1	1909	Tottenville, N. Y.	New York, N. Y.
165014	Canal boat.	Bernard E. Bird.	148	148	3	1908	Durhamville, N. Y.	Buffalo, N. Y.
162107	Barge.	Bernard F. Guinan.	322	322	0	1903	Kingston, N. Y.	New York, N. Y.
164953	House boat.	Bernice.	25	25	1	1912	Alexandria Bay, N. Y.	Cape Vincent, N. Y.
31709	Scow.	Bert.	45	45	0	1901	Port Townsend, Wash.	Port Townsend, Wash.
166422	Barge.	Bert.	589	550	3	1916	Gulfport, Miss.	Gulfport, Miss.
164923	do.	Bertall W. King.	201	201	1	1901	Perth Amboy, N. J.	New York, N. Y.
31598	Scow.	Bertha.	14	14	0	1897	Blaine, Wash.	Port Townsend, Wash.
167156	Barge.	Bertha.	339	339	0	1917	Norfolk, Va.	New York, N. Y.
163623	Canal boat.	Bertha Miner.	106	99	1	1908	Schuylerville, N. Y.	Albany, N. Y.
163011	Barge.	Bertha S. Grill.	350	350	1	1895	South Rondout, N. Y.	New York, N. Y.
162690	do.	Bessemer.	151	104	2	1906	Baltimore, Md.	Baltimore, Md.
31596	do.	Bessie.	338	323	10	1899	Gilderleeve, Conn.	New York, N. Y.
164411	Scow.	Bessie.	21	21	0	1911	Langley, Wash.	Port Townsend, Wash.
166612	Barge.	Bessie.	300	300	1	1899	Brooklyn, N. Y.	New York, N. Y.
165288	do.	Bessie Dollar.	38	38	1	1913	St. Paul, Minn.	St. Paul, Minn.
165617	do.	Bessie Fahy.	415	415	1	1912	South Rondout, N. Y.	New York, N. Y.
51241	do.	Bessie Townsend.	312	298	1	1894	Elkton, Md.	Baltimore, Md.
31507	Canal boat.	Bessie G. Sherman.	99	94	1	1888	Fort Ann, N. Y.	Albany, N. Y.
31590	Scow.	Betsey.	7	7	0	1896	Anacortes, Wash.	Port Townsend, Wash.
167506	Barge.	Betsy.	8	8	2	1917	San Diego, Cal.	San Diego, Cal.
167261	do.	Betty E. Egan.	240	228	1	1918	Kingston, N. Y.	Albany, N. Y.
167379	do.	Big Joe.	36	36	0	1918	Wabasha, Minn.	St. Paul, Minn.
31724	Scow.	Big Sandy.	185	185	0	1902	Port Blakeley, Wash.	Seattle, Wash.
31623	do.	Bill.	13	13	0	1899	Anacortes, Wash.	Port Townsend, Wash.
162298	do.	Bill.	10	10	0	1904	Port Townsend, Wash.	Do.
164136	do.	Bill.	13	13	0	1910	Seattle, Wash.	Do.
162052	do.	Bill Bailey.	27	27	0	1903	Loring, Alaska.	Ketchikan, Alaska.
166798	Barge.	Bill Hughes.	490	481	1	1917	Kingston, N. Y.	Albany, N. Y.
163975	do.	Bill Scully.	449	433	1	1900	Gildersleeve, Conn.	Perth Amboy, N. J.
167001	Scow.	Billy.	23	23	0	1917	Sulzer, Alaska.	Sulzer, Alaska.
165032	do.	Bingo.	14	19	0	1912	Hoquiam, Wash.	Port Townsend, Wash.
167603	Barge.	Birch.	197	197	1	1901	Brooklyn, N. Y.	New York, N. Y.
162223	Canal boat.	Bird S. Coler.	103	98	1	1904	Champlain, N. Y.	Rouses Point, N. Y.
165570	Barge.	Biscayne.	473	473	1	1914	Elkton, Md.	Philadelphia, Pa.
164536	Dredge.	Bismarck.	431	431	21	1894	Mobile, Ala.	Plymouth, Mass.
166154	Scow.	Black Bat.	9	9	0	1915	Anacortes, Wash.	Seattle, Wash.
31586	do.	Black Jack.	7	7	0	1898	New Whatcom, Wash.	Port Townsend, Wash.
31678	Barge.	Black Rock.	115	99	1	1900	Brooklyn, N. Y.	New York, N. Y.
31580	Scow.	Blakeley No. 1.	247	237	1	1898	Port Blakeley, Wash.	Seattle, Wash.
3740	Barge.	Blanch.	107	107	1	1897	Dungeness, Wash.	Ketchikan, Alaska.
31633	Canal boat.	Blanche Connors.	105	99	1	1900	Whitehall, N. Y.	Albany, N. Y.
31634	do.	Blanche Howard.	104	99	1	1899	do.	Do.
163990	Barge.	Blauevelt.	438	412	1	1909	Port Richmond, N. Y.	New York, N. Y.
165047	do.	Bloomfield.	483	483	0	1913	Perth Amboy, N. J.	Do.
165965	do.	Blow.	11	11	0	1915	Knoxville, Tenn.	Chattanooga, Tenn.
163571	do.	Blue Band.	463	463	1	1907	South Rondout, N. Y.	New York, N. Y.
163312	do.	Blue Beard.	396	396	1	1907	do.	Do.
162334	do.	Blue Bell.	401	401	1	1904	Rondout, N. Y.	Do.
31628	do.	Blue Bird.	249	249	1	1899	do.	Do.
162615	do.	Blue Bonnett.	522	522	1	1905	do.	Do.
42853	do.	Blue Boy.	526	512	1	1901	Gildersleeve, Conn.	Do.
59682	do.	Blue Cabin.	397	384	1	1901	Perth Amboy, N. J.	Do.
163788	do.	Blue Coat.	440	436	1	1909	South Rondout, N. Y.	Do.
164282	do.	Blue Crest.	931	907	1	1910	Gildersleeve, Conn.	Do.
163659	do.	Blue Feather.	608	588	2	1908	do.	Do.
163908	do.	Blue Flower.	331	331	1	1909	Perth Amboy, N. J.	Do.
166157	do.	Blue Grl.	435	423	1	1915	South Rondout, N. Y.	Do.
163617	do.	Blue Gown.	608	588	1	1908	Gildersleeve, Conn.	Do.

¹ Formerly barge ^a Snob.
^b Hottie Scully.

² Formerly barge Mara.
³ Formerly barge Henry R.
⁴ Formerly barge Clarence.

⁵ Formerly barge ^a Bernard Guinan.
^b Sally Mestick.
⁶ Formerly barge Hurricane.
⁷ Formerly barge Typhoon.

⁸ Formerly barge Frances Scully.
⁹ Formerly barge Frank P. Scully.
¹⁰ Formerly barge John E. Scully.
¹¹ Formerly barge James H. Scully.

UNRIGGED MERCHANT VESSELS OF THE UNITED STATES—Continued.

Official No.	Class.	Name of vessel.	Gross tonnage.	Net tonnage.	Crew.	When built.	Where built.	Home port (where permanent document issues).
163789	Barge	Blue Haven	417	417	0	1909	South Rondout, N. Y.	New York, N. Y.
164709	do.	Blue Hummer	304	304	1	1911	do.	Do.
167372	do.	Blue Ink	522	522	1	1918	do.	Do.
163605	do.	Blue Jacket	503	503	1	1908	do.	Do.
163366	do.	Blue Jay	462	462	1	1907	do.	Do.
163441	do.	Blue Jeans	593	578	1	1908	Gliderseve, Conn.	Do.
163303	do.	Blue Line	594	579	0	1907	do.	Do.
36912	do.	Blue Moon	363	344	1	1899	do.	Do.
162001	do.	Blue Mountain	691	691	1	1903	Rondout, N. Y.	Do.
165815	do.	Blue Oak	495	495	1	1914	do.	Do.
46607	do.	Blue Ocean	349	332	1	1902	Gliderseve, Conn.	Do.
46583	do.	Blue Point	300	300	0	1900	Rondout, N. Y.	Do.
164036	do.	Blue Ribbon	423	423	1	1910	Perth Amboy, N. J.	Do.
162614	do.	Blue Ridge	524	524	0	1905	Rondout, N. Y.	Do.
47736	Scow	Blue Rock	269	260	0	1893	Perth Amboy, N. J.	Do.
59601	Barge	Blue Star	627	612	3	1902	do.	Do.
164693	do.	Blue Streak	296	296	1	1911	South Rondout, N. Y.	Do.
163588	Scow	Bluff	25	25	0	1907	Nome, Alaska	Nome, Alaska.
167271	Barge	Bluff Ferry	9	9	1	1915	Deval Bluff, Ark.	St. Louis, Mo.
162576	do.	Blunt	96	96	2	1905	Washburn, N. Dak.	Pembina, N. Dak.
166025	do.	Bob	19	19	1	1913	Clarington, Ohio	Pittsburgh, Pa.
167469	do.	Bob	563	563	1	1919	South Rondout, N. Y.	New York, N. Y.
163163	Scow	Bob Cook	224	202	4	1907	Duluth, Minn.	Milwaukee, Wis.
166849	Barge	Bob Hughes	432	432	1	1917	Brooklyn, N. Y.	New York, N. Y.
162045	do.	Bobby Ho	379	371	1	1903	Pensacola, Fla.	Pensacola, Fla.
167246	do.	Bofoco	418	418	0	1918	Kingston, N. Y.	Perth Amboy, N. J.
163100	Scow	Boholm No. 1	94	94	0	1907	Ballard, Wash.	Seattle, Wash.
163141	do.	Boholm No. 2	99	99	0	1907	do.	Do.
163512	do.	Boholm No. 3	28	28	0	1908	Seattle, Wash.	Do.
163708	do.	Boholm No. 4	105	105	0	1908	do.	Do.
163756	do.	Boholm No. 5	104	104	0	1909	do.	Do.
164468	do.	Boholm No. 6	120	120	0	1911	do.	Do.
164469	do.	Boholm No. 7	120	120	0	1911	do.	Do.
164611	do.	Boholm No. 8	63	63	0	1911	do.	Do.
164641	do.	Boholm No. 9	112	112	0	1911	do.	Do.
164669	do.	Boholm No. 10	116	116	0	1911	do.	Do.
165531	do.	Boholm No. 11	197	197	0	1913	do.	Do.
165556	do.	Boholm No. 12	193	193	0	1913	do.	Do.
165583	do.	Boholm No. 13	156	156	0	1914	do.	Do.
167360	Scow	Boholm 14	57	57	0	1913	do.	Do.
162189	Barge	Bonanza	27	27	0	1904	do.	Nome, Alaska.
166204	do.	Bonham	197	197	1	1913	Rondout, N. Y.	New York, N. Y.
166731	Scow	Booth No. 1	20	20	0	1917	Seattle, Wash.	Seattle, Wash.
167174	do.	Booth No. 2	17	17	0	1918	Port Hadlock, Wash.	Do.
165883	Barge	Bordentown	243	243	1	1915	Cramer Hill, N. J.	Philadelphia, Pa.
31407	do.	Boston	115	109	1	1883	Brooklyn, N. Y.	New York, N. Y.
164367	do.	Boston	164	164	1	1908	do.	Do.
31703	Scow	Bowser	11	11	0	1901	Ballard, Wash.	Seattle, Wash.
31591	Barge	Boy	131	131	1	1886	Brooklyn, N. Y.	New York, N. Y.
3095	do.	Boylston	568	514	4	1879	Bucksport, Me.	Boston, Mass.
167324	Scow	Boy Scout	39	39	1	1918	Tonawanda, N. Y.	Buffalo, N. Y.
162691	Barge	Braddock	151	104	1	1906	Baltimore, Md.	Baltimore, Md.
166557	do.	Brandon	462	462	1	1916	Brooklyn, N. Y.	New York, N. Y.
162109	do.	Brandywine	387	387	1	1902	Elkton, Md.	Philadelphia, Pa.
164117	do.	Bretton	456	456	1	1910	do.	Do.
167231	do.	Brewer	8	8	1	1917	Brickeys, Ark.	St. Louis, Mo.
162035	do.	Brewster	215	195	1	1903	Brooklyn, N. Y.	New York, N. Y.
31700	Scow	Briar	18	18	1	1901	Anacortes, Wash.	Port Townsend, Wash.
162712	Dredge	BRIAN FORB	348	296	8	1889	Toledo, Ohio	Buffalo, N. Y.
166698	Barge	Brian Feeney	507	507	0	1917	Kingston, N. Y.	New York, N. Y.
165088	do.	Brice	443	423	1	1912	Brooklyn, N. Y.	Do.
163051	do.	Bridgeport	259	259	1	1907	Kingston, N. Y.	Do.
164920	do.	Bridgeport	239	239	1	1912	do.	Do.
165296	do.	Bright	6	6	1	1909	Bright, Tenn.	Chattanooga, Tenn.
165161	do.	Brighton	449	430	1	1913	Mariner Harbor, N. Y.	New York, N. Y.
31698	do.	Bright Star	217	217	1	1901	Rondout, N. Y.	Do.
162276	do.	Brimstone	328	328	1	1904	Mariners Harbor, N. Y.	Do.
163384	do.	Bristol	529	501	3	1907	Noank, Conn.	Do.
53260	do.	BRITANNIA	1,176	1,100	8	1891	West Superior, Wis.	Do.
31562	do.	Broad Mountain	237	237	0	1891	South Rondout, N. Y.	Do.
166190	do.	Broadway	439	439	0	1915	Rondout, N. Y.	Do.
166450	do.	Bronxville	454	427	1	1913	Mariners Harbor, N. Y.	Do.

1 Formerly barge A. E. Mitchell.
 2 Formerly barge Eva.
 3 Formerly barge Julia.
 4 Formerly barge Janet.
 5 Formerly barge Jack T. Scully.
 6 Formerly scow Henry Bell.
 7 Formerly barge Terrible.

8 Formerly barge B. M. I. No. 1.
 9 Formerly barge B. M. I. No. 2.
 10 Formerly barge B. M. I. No. 3.
 11 Formerly barge B. M. I. No. 4.
 12 Formerly barge B. M. I. No. 5.
 13 Formerly barge B. M. I. No. 6.
 14 Formerly barge B. M. I. No. 7.

15 Formerly barge B. M. I. No. 8.
 16 Formerly barge B. M. I. No. 9.
 17 Formerly barge B. M. I. No. 10.
 18 Formerly barge Perryville; rebuilt 1915.
 19 Formerly barge Deloris R.
 20 Formerly barge 116.

UNRIGGED MERCHANT VESSELS OF THE UNITED STATES—Continued.

Official No.	Class.	Name of vessel.	Gross tonnage.	Net tonnage.	Crew.	When built.	Where built.	Home port (where permanent document issues).
31502	Barge	Brooklyn	154	147	1	1887	South Brooklyn, N. Y.	New York, N. Y.
31735	do	Brooklyn	346	346	0	1903	Perth Amboy, N. J.	Do.
162867	do	Brooklyn Eastern District Terminal No. 2.	853	853	1	1906	Noank, Conn.	Do.
164085	do	BROOKLYN EASTERN DISTRICT TERMINAL No. 5.	792	792	1	1910	Camden, N. J.	Do.
165480	do	BROOKLYN EASTERN DISTRICT TERMINAL No. 6.	826	826	2	1913	do	Do.
165041	do	BROOKLYN EASTERN DISTRICT TERMINAL No. 7.	873	873	2	1912	do	Do.
162868	do	Brooklyn Eastern District Terminal No. 9.	853	853	1	1906	Noank, Conn.	Do.
164783	do	BROOKLYN EASTERN DISTRICT TERMINAL No. 14.	807	807	2	1912	Camden, N. J.	Do.
166793	do	Brooklyn Eastern District Terminal No. 15.	484	484	0	1890	Brooklyn, N. Y.	Do.
166978	do. †	Brooklyn Eastern District Terminal No. 16.	425	425	1	1890	do	Do.
164922	do	Brooks	7	7	1	1912	Clayton, N. Y.	Cape Vincent, N. Y.
3465	Scow	Brothers	54	52	4	1890	San Francisco, Cal.	Los Angeles, Cal.
164283	Barge	Brown	14	14	2	1909	Kingston, Tenn.	Chattanooga, Tenn.
166344	Scow	Brownsville No. IV	21	21	0	1916	Brownsville, Wash.	Seattle, Wash.
164466	do	Bruce	11	11	0	1911	Ketchikan, Alaska.	Do.
167045	Barge	Brumfiel	7	7	0	1917	Lenoir City, Tenn.	Chattanooga, Tenn.
162914	do	Brunswick	168	168	1	1906	Kingston, N. Y.	New York, N. Y.
165631	do	Brunswick	473	473	1	1914	Chesapeake City, Md.	Philadelphia, Pa.
165700	do	Buck Hill	459	459	0	1914	Kingston, N. Y.	New York, N. Y.
166835	do	Bucksport	332	332	2	1917	Tottenville, N. Y.	Do.
167572	Scow	Bud	13	13	1	1915	Sault Ste. Marie, Mich.	Marquette, Mich.
214066	do	Bud	18	17	1	1916	St. Louis, Mo.	St. Louis, Mo.
164975	Barge	Budge	10	10	2	1912	Clinton, Iowa	Dubuque, Iowa.
163937	do	Budweiser	210	210	0	1909	Ballard, Wash.	Eagle, Alaska.
31294	do	Buffalo	122	116	2	1877	New York, N. Y.	New York, N. Y.
21532	do	Buffalo	666	632	1	1880	South Rondout, N. Y.	Do.
31618	do	Buffalo	351	351	6	1899	Wilmington, Del.	Do.
31666	Scow	Bug	13	13	0	1899	Anacortes, Wash.	Port Townsend, Wash.
164496	do	Bug	14	14	0	1911	Ketchikan, Alaska.	Ketchikan, Alaska.
167442	do	Bug	8	8	0	1918	Mount Vernon, Wash.	Seattle, Wash.
167025	do	Bull	66	66	3	1915	Buffalo, N. Y.	Buffalo, N. Y.
31691	Barge	Bullion	180	135	1	1900	Perth Amboy, N. J.	New York, N. Y.
167439	do	Bundy	241	229	1	1918	Athens, N. Y.	Albany, N. Y.
165463	do	Burnside	450	429	1	1913	Mariners Harbor, N. Y.	New York, N. Y.
165358	Scow	Burns	12	12	0	1913	Seattle, Wash.	Seattle, Wash.
164212	Barge	Bush No. 19.	180	180	1	1910	Perth Amboy, N. J.	New York, N. Y.
164266	do	Bush No. 20.	174	174	1	1910	do	Do.
164646	do	Bush No. 24.	176	176	1	1911	do	Do.
164890	do	Bush No. 25.	176	176	1	1911	do	Do.
164908	do	Bussell	10	10	1	1912	Lenoir City, Tenn.	Chattanooga, Tenn.
166564	do	Butler	298	298	1	1916	Brooklyn, N. Y.	Baltimore, Md.
162725	do	Butte	177	177	1	1906	Perth Amboy, N. J.	Perth Amboy, N. J.
167222	do	Butterfly	13	13	1	1918	Clarendon, Ark.	St. Louis, Mo.
165444	House boat	By-Beth	46	46	1	1913	Baltimore, Md.	Annapolis, Md.
165121	Canal boat	Byrnes Sisters	128	128	1	1893	Buffalo, N. Y.	New York, N. Y.
164024	Barge	Byron	434	405	1	1910	Port Richmond, N. Y.	Do.
166349	Canal boat	Byron & Minnie	130	130	2	1894	Chittanooga, N. Y.	Newark, N. J.
C.								
166135	Scow	C.	198	198	1	1910	Baltimore, Md.	Baltimore, Md.
166688	Barge	C.	10	10	1	1917	Seattle, Wash.	Seattle, Wash.
34435	do	C. C.	6	6	0	1902	Whatcom, Wash.	Juneau, Alaska.
34353	do	C. C. C. No. 1.	13	13	0	1900	Beach, Wash.	Port Townsend, Wash.
34354	do	C. C. C. No. 2.	13	13	0	1900	do	Do.
166042	Scow	C. C. Co. No. 1.	29	29	0	1915	Seattle, Wash.	Seattle, Wash.
166043	do	C. C. Co. No. 2.	29	29	0	1915	do	Do.
166044	do	C. C. Co. No. 3.	29	29	0	1915	do	Do.
167054	do	C. C. Co. No. 6.	458	458	0	1915	Portland, Oreg.	Do.
167033	do	C. C. Co. No. 7.	445	445	0	1915	do	Do.
167055	do	C. C. Co. No. 8.	459	459	0	1917	do	Do.
167071	do	C. C. Co. No. 9.	459	450	0	1915	do	Do.
167034	do	C. C. Co. No. 11.	440	440	0	1915	do	Portland, Oreg.
166740	Barge	C. C. & B. Inc. No. 3.	380	380	1	1917	South Rondout, N. Y.	Boston, Mass.
166787	do	C. C. & B. Inc. No. 4.	387	378	1	1917	Connelly, N. Y.	Do.
166788	do	C. C. & B. Inc. No. 5.	387	378	1	1917	do	Do.
167102	do	C. C. & B. Inc. No. 6.	388	388	0	1917	South Rondout, N. Y.	New York, N. Y.
166116	Scow	C. L. & T. Co. No. 253.	158	158	1	1913	Baltimore, Md.	Baltimore, Md.

† Car float.

‡ Composite.

§ Rebuilt, 1877.

UNRIGGED MERCHANT VESSELS OF THE UNITED STATES—Continued.

Official No.	Class.	Name of vessel.	Gross tonnage.	Net tonnage.	Crew.	When built.	Where built.	Home port (where permanent document issued).
166117	Scow	C. L. & T. Co. No. 268	134	134	1	1905	Baltimore, Md.	Baltimore, Md.
166118	do	C. L. & T. Co. No. 269	135	135	1	1911	do	Do.
166119	do	C. L. & T. Co. No. 314	153	153	1	1915	do	Do.
166120	do	C. L. & T. Co. No. 321	159	159	0	1913	do	Do.
164087	do	C. P. No. 3	10	10	0	1910	Village Point, Wash.	Seattle, Wash.
164088	do	C. P. No. 4	10	10	0	1910	do	Do.
164244	do	C. P. No. 5	25	25	1	1910	Bellingham, Wash.	Do.
164245	do	C. P. No. 6	25	25	1	1910	do	Do.
165126	do	C. P. No. 7	26	26	0	1913	do	Port Townsend, Wash.
165131	do	C. P. No. 8	26	26	0	1913	do	Do.
165137	do	C. P. No. 9	26	26	0	1913	do	Do.
165268	do	C. P. No. 10	262	262	0	1913	do	Seattle, Wash.
165805	do	C. P. No. 11	26	26	0	1914	do	Do.
165806	do	C. P. No. 12	26	26	0	1914	do	Do.
165810	do	C. P. No. 13	26	26	0	1914	do	Do.
165811	do	C. P. No. 14	26	26	0	1914	do	Do.
166648	do	C. P. No. 15	26	26	0	1917	Beech, Wash.	Do.
166649	do	C. P. No. 16	26	26	0	1917	do	Do.
166650	do	C. P. No. 17	26	26	0	1917	do	Do.
164786	do	C. P. P. Co. No. 1	24	24	0	1912	Port Blakely, Wash.	Portland, Oreg.
164787	do	C. P. P. Co. No. 2	24	24	0	1912	do	Do.
164788	do	C. P. P. Co. No. 3	24	24	0	1912	do	Do.
167196	do	C. R. P. Co. No. 1	44	44	0	1918	Mukilteo, Wash.	Seattle, Wash.
167132	do	C. S. Co. No. 1	35	35	0	1917	Seattle, Wash.	Do.
164864	do	C. T. & B. Co. No. 1	26	26	0	1912	Bellingham, Wash.	Do.
164864	do	C. T. & B. Co. No. 2	26	26	0	1912	do	Do.
34367	do	C. W. F. No. 1	16	16	0	1900	Anacortes, Wash.	Port Angeles, Wash.
34381	do	C. W. F. No. 2	23	23	0	1900	do	Do.
34382	do	C. W. F. No. 3	22	22	1	1900	do	Do.
164663	do	C. & W. No. 1	41	41	0	1904	Aberdeen, Wash.	Port Townsend, Wash.
34401	Barge	C. Tryon	200	200	1	1901	Perth Amboy, N. J.	New York, N. Y.
162141	do	C. C. Harris	346	346	0	1903	Brooklyn, N. Y.	Do.
163257	do	C. D. S. Miller	397	397	1	1913	South Rondout, N. Y.	Do.
167588	do	C. E. Baker	8	8	1	1915	Helena, Ark.	St. Louis, Mo.
162211	Canal boat	C. E. Holden	104	99	1	1904	Whitehall, N. Y.	Rouses Point, N. Y.
166986	do	C. F. Burns	117	113	1	1914	Watervliet, N. Y.	Albany, N. Y.
34176	Barge	C. F. Deering	106	101	1	1880	Portland, Conn.	New York, N. Y.
163295	Canal boat	C. G. Morrow	101	95	1	1893	Northumberland, N. Y.	Rouses Point, N. Y.
34209	do	C. G. Putnam	109	104	1	1899	do	Albany, N. Y.
163853	do	C. H. McKee, Jr.	131	125	1	1909	Champlain, N. Y.	Do.
34343	Barge	C. H. Tibbits	269	269	1	1899	Tomkins Cove, N. Y.	New York, N. Y.
166987	Canal boat	C. H. Tiffany	117	113	1	1911	Schuylerville, N. Y.	Albany, N. Y.
34283	Barge	C. I. Gibbs, Jr.	126	126	2	1897	Brooklyn, N. Y.	New York, N. Y.
165843	do	C. I. Shepard	450	433	0	1915	Gldersleeve, Conn.	New Haven, Conn.
162132	Scow	C. J. Brown	161	154	1	1902	Eddyville, N. Y.	New York, N. Y.
166711	Barge	C. J. Cleary	583	583	1	1917	Brooklyn, N. Y.	Do.
163322	do	C. J. Curtin	203	203	0	1906	do	Do.
165827	Canal boat	C. J. Curtin	157	157	1	1906	Whitehall, N. Y.	Do.
34150	Scow	C. J. Winant No. 8	181	172	1	1896	Brooklyn, N. Y.	Do.
166679	Canal boat	C. M. Potter	117	113	1	1913	Schuylerville, N. Y.	Albany, N. Y.
162894	do	C. M. Schuyler	94	90	1	1893	St. Johnsville, N. Y.	Do.
166810	do	C. R. Fee	104	97	1	1899	Durhamville, N. Y.	New York, N. Y.
166139	Barge	C. R. Gardiner	524	506	0	1915	Gldersleeve, Conn.	New Haven, Conn.
162492	do	C. S. Ramsey	244	244	1	1905	Lake Charles, La.	Port Arthur, Tex.
34231	Canal boat	C. T. Laverty	103	98	1	1892	Whitehall, N. Y.	New York, N. Y.
162003	Barge	C. T. Rowland	282	282	2	1893	Elkton, Md.	Baltimore, Md.
166223	do	C. W. Crane	367	367	1	1908	Kingston, N. Y.	New York, N. Y.
167457	Scow	C. of B. No. 1	161	161	1	1918	Baltimore, Md.	Baltimore, Md.
166001	do	Cache Creek Dredging Co. No. 1	114	114	0	1915	Seattle, Wash.	Seattle, Wash.
164012	Barge	CADDO	432	432	3	1910	Port Richmond, N. Y.	Port Arthur, Tex.
163790	do	Cadet Blue	418	418	1	1909	South Rondout, N. Y.	New York, N. Y.
166560	do	Cady Quality No. 1	281	281	1	1916	Rondout, N. Y.	Do.
34239	do	Calcastet	239	239	2	1895	Lake Charles, La.	Galveston, Tex.
34338	Scow	Calcium	345	345	1	1899	Buffalo, N. Y.	Buffalo, N. Y.
34333	Barge	Caledonia	415	393	1	1899	Brooklyn, N. Y.	New York, N. Y.
162681	do	Calumet	330	330	3	1906	Mariners Harbor, N. Y.	Do.
34451	do	Calvert	368	368	2	1900	Elkton, Md.	Wilmington, Del.
163448	do	Calvin	415	415	1	1908	do	Philadelphia, Pa.
164070	do	Calvin T. Davison	449	440	1	1910	Millford, Del.	Baltimore, Md.
165170	do	Cambria	459	436	1	1913	Brooklyn, N. Y.	New York, N. Y.
5704	do	Camden	434	424	0	1847	Derby, Conn.	Seattle, Wash.
34351	do	Camden	117	101	1	1900	Brooklyn, N. Y.	New York, N. Y.
164981	do	Camille	651	651	0	1912	St. Michael, Alaska	St. Michael, Alaska
34321	do	Canastota	298	275	1	1899	Port Richmond, N. Y.	New York, N. Y.
34340	do	Canton	415	393	1	1899	Brooklyn, N. Y.	Do.
166736	do	Canton	313	313	1	1917	do	Baltimore, Md.
166628	Scow	Cap	13	13	0	1917	Seattle, Wash.	Seattle, Wash.

† Exempt.

† Rebuilt, 1909.

UNRIGGED MERCHANT VESSELS OF THE UNITED STATES—Continued.

Official No.	Class.	Name of vessel.	Gross tonnage.	Net tonnage.	Crew.	When built.	Where built.	Home port (where permanent document issues).
162486	Barge	Cape	256	235	1	1903	Brooklyn, N. Y.	New York, N. Y.
163216	do	Capitol	414	414	6	1907	do	Do.
201220	Boow	Capitola	16	16	0	1904	New Baltimore, Mich.	Detroit, Mich.
34334	do	Capping Scow No. 1.	12	12	0	1899	New Whatcom, Wash.	Seattle, Wash.
34335	do	Capping Scow No. 2.	12	12	0	1899	do	Port Townsend, Wash.
34325	do	Capping Scow No. 4.	12	12	0	1899	do	Do.
34145	Barge	Capt. Albert	97	97	2	1885	Brooklyn, N. Y.	New York, N. Y.
34426	do	Captain Jameson	334	334	1	1901	Rondout, N. Y.	Do.
166617	do	Captain Tom	224	224	1	1917	Brooklyn, N. Y.	Do.
34269	do	Capt. Tom	164	164	1	1893	do	New London, Conn.
163664	do	Capt. Frank Sullivan	202	202	1	1908	West New Brighton, N. Y.	New York, N. Y.
167358	Canal boat	Captain James Dolan	155	155	1	1908	Buffalo, N. Y.	Do.
167262	Barge	Capt. M. Chapman	254	247	1	1918	Cohoes, N. Y.	Albany, N. Y.
165341	do	Capt. M. Quinn	462	462	1	1913	Brooklyn, N. Y.	New York, N. Y.
162670	do	Capt. Thos. W. Connell	212	212	1	1904	Kingston, N. Y.	Do.
164580	Canal boat	Capt. Tim Rafferty	98	93	1	1894	Tonawanda, N. Y.	Rouses Point, N. Y.
34247	Barge	Carbonate	94	94	1	1896	Buffalo, N. Y.	Buffalo, N. Y.
34441	do	Cardigan	319	319	1	1901	Sleightsburg, N. Y.	New York, N. Y.
162956	do	Caribou	186	186	0	1906	St. Michael, Alaska	St. Michael, Alaska.
130479	do	Carl	280	252	3	1890	New London, Conn.	New London, Conn.
164674	do	Carlton	476	457	1	1911	Mariners Harbor, N. Y.	New York, N. Y.
162888	do	Carman	624	403	1	1906	Brooklyn, N. Y.	Do.
163470	do	Carmania	410	410	0	1908	Perth Amboy, N. J.	Do.
165809	Scow	Carnation	119	119	0	1914	Seattle, Wash.	Seattle, Wash.
34448	Barge	Carolina	334	334	1	1897	Elkton, Md.	Norfolk, Va.
165012	Canal boat	Carolina	100	94	1	1912	Elizabeth City, N. C.	Albany, N. Y.
166465	Barge	Caroline	326	326	1	1912	Brooklyn, N. Y.	New York, N. Y.
4737	do	Caroline Krelscher	36	34	1	1864	Staten Island, N. Y.	Rockland, Me.
34389	Canal boat	Caroline White	105	100	1	1900	Champlain, N. Y.	Rouses Point, N. Y.
163074	Scow	Carp	27	27	0	1907	Bellingham, Wash.	Ketchikan, Alaska.
34402	Barge	Carrie	385	368	0	1901	Gildersleeve, Conn.	New York, N. Y.
34442	do	Carroll	300	300	3	1895	Elkton, Md.	Baltimore, Md.
165110	do	Carter	458	435	1	1912	Brooklyn, N. Y.	New York, N. Y.
162669	do	Catawba	150	150	1	1906	Port Richmond, N. Y.	Baltimore, Md.
165207	do	Catawba	473	473	1	1913	Elkton, Md.	Philadelphia, Pa.
167532	Scow	Catfish	52	52	1	1919	Bellingham, Wash.	Seattle, Wash.
166144	Barge	Catharine Kelly	425	425	1	1915	Kingston, N. Y.	New York, N. Y.
166973	do	Catherine	349	349	1	1917	Norfolk, Va.	Do.
167027	Canal boat	Catherine	108	101	1	1917	Cohoes, N. Y.	Albany, N. Y.
164907	do	Catherine Connolly	106	99	1	1912	Rondout, N. Y.	Do.
34425	Barge	Catherine Ward	253	241	1	1901	Perth Amboy, N. J.	New York, N. Y.
163814	do	Catherine Murray	144	144	1	1906	Kingston, N. Y.	Do.
166789	do	Catherine C. Boles	236	222	1	1917	Whitehall, N. Y.	Albany, N. Y.
165342	Canal boat	Catherine E. Heaney	103	96	1	1898	Tonawanda, N. Y.	Do.
34438	Barge	Catoctin	304	292	2	1901	Port Richmond, N. Y.	Baltimore, Md.
34453	do	Catskill	416	392	1	1903	Brooklyn, N. Y.	New York, N. Y.
63034	do	Cayuga	374	374	1	1898	Elkton, Md.	Philadelphia, Pa.
165475	do	Cayuga	450	421	1	1913	Mariners Harbor, N. Y.	New York, N. Y.
34418	do	Cecelia Mollvaine	428	428	1	1901	Elkton, Md.	Philadelphia, Pa.
34444	do	Cedl	370	370	2	1900	do	Wilmington, Del.
164375	do	Cedar Hill No. 2	269	269	1	1900	do	New York, N. Y.
164379	do	Cedar Hill No. 3	272	272	1	1900	do	Do.
34416	Canal boat	Celena Delorme	99	94	1	1900	Whitehall, N. Y.	Albany, N. Y.
162675	Barge	Celestine McNally	441	441	1	1906	Elkton, Md.	Wilmington, Del.
162889	do	Central	424	402	1	1906	Brooklyn, N. Y.	New York, N. Y.
34432	do	Century	623	644	2	1901	do	Do.
163331	do	Chairman	319	319	1	1907	do	Do.
34272	do	Chaldean	139	139	1	1896	do	Do.
167232	do	Chamberlin Ferry	6	6	1	1913	Newport, Ark.	St. Louis, Mo.
165728	do	Champlain	473	473	1	1914	Chesapeake City, Md.	Philadelphia, Pa.
164039	do	Chapin	432	403	1	1910	Port Richmond, N. Y.	New York, N. Y.
163813	do	Chaptec	238	238	1	1909	Camden, N. J.	Philadelphia, Pa.
34240	do	Charles	152	145	1	1895	Brooklyn, N. Y.	New York, N. Y.
162679	do	Charles	396	378	0	1906	Gildersleeve, Conn.	Do.
166960	do	Charles C.	309	309	1	1917	Brooklyn, N. Y.	Do.
165467	Scow	Charles Collins	22	22	1	1912	Detroit, Mich.	Detroit, Mich.
164676	do	Charles D.	314	314	0	1911	Everett, Wash.	Port Townsend, Wash.
63044	Barge	Charles Frederick	221	221	1	1901	Astoria, N. Y.	New York, N. Y.
34296	do	Charles Mulford	309	309	0	1891	South Rondout, N. Y.	Do.
165018	do	Charles O.	389	389	0	1911	Brooklyn, N. Y.	Do.
166581	do	Charles S.	447	447	1	1916	Rondout, N. Y.	Do.
166603	do	Charles A. Freeburn	307	307	1	1900	Brooklyn, N. Y.	Do.
34304	do	Charles A. McCaffrey	357	357	0	1898	South Rondout, N. Y.	Albany, N. Y.
165496	Canal boat	Charles A. Riley	108	100	1	1915	Whitehall, N. Y.	Do.
164826	Barge	CHARLES C. MOLLVAINE	522	522	1	1912	Philadelphia, Pa.	New York, N. Y.
163557	Canal boat	Charles E. Gates	102	95	1	1901	Northumberland, N. Y.	Albany, N. Y.

¹ Formerly st. s. Nathan Hale.

² Formerly barge Catharine C. Ryan.

³ Formerly barge {^a Wm. J. Mollvaine.
^b Marie Hooker.

⁴ Formerly barge Wilbur.
[†] Rebuilt, 1911.

UNRIGGED MERCHANT VESSELS OF THE UNITED STATES—Continued.

Official No.	Class.	Name of vessel.	Gross tonnage.	Net tonnage.	Crew.	When built.	Where built.	Home port (where permanent document issues).
166735	Dredge	Charles E. Lapp	129	129	1		New York, N. Y.
165732	Barge	Charles E. Lester	419	419	1	1914	Athens, N. Y.	Do.
34178	Canal boat	Charles E. Rogers	103	98	1	1888	Champlain, N. Y.	Albany, N. Y.
34410	Barge	Charles F. Luster	335	335	0	1901	Rondout, N. Y.	New York, N. Y.
167101	do	Chas. F. Randolph	497	497	0	1917	do	Do.
30077	do	Chas. F. Waterbury	244	244	0	1896	Long Island City, N. Y.	Do.
4122	do	Chas. H. Hodgdon	112	106	1	1864	Essex, Mass.	New London, Conn.
163718	do	Chas. H. Ramsey	207	207	0	1906	Kingston, N. Y.	New York, N. Y.
34305	Canal boat	Charles K. Sparks	107	104	1	1888	Tonawanda, N. Y.	Albany, N. Y.
162633	Barge	Charles L. Tagoe	335	335	1	1905	Rondout, N. Y.	New York, N. Y.
163655	Dredge	CHARLES M. HALL	828	828	1	1914	Manitowoc, Wis.	Ogdensburg, N. Y.
163555	Canal boat	Charles R. McMillen	104	98	1	1908	Lansingburg, N. Y.	Albany, N. Y.
167370	Barge	Charles R. O'Connor	447	447	1	1918	Kingston, N. Y.	Do.
162297	do	Charles W. Davis	221	221	1	1904	Philadelphia, Pa.	Wilmington, Del.
163315	do	Charleston	145	145	1	1906	Kingston, N. Y.	New York, N. Y.
165813	do	Charleston	473	473	1	1914	Elkton, Md.	Philadelphia, Pa.
167299	Scow	Charley	43	43	0	1918	Everett, Wash.	Seattle, Wash.
34332	Barge	Charlotte	410	389	1	1899	Brooklyn, N. Y.	New York, N. Y.
163881	do	Charlotte	21	21	2	1909	Clayton, N. Y.	Cape Vincent, N. Y.
166459	do	Charlotte	320	320	1	1914	Brooklyn, N. Y.	New York, N. Y.
167529	Scow	Charr	52	52	0	1919	Bellingham, Wash.	Seattle, Wash.
162447	Barge	CHARTIERS (tanker)	275	275	2	1896	Elizabeth, N. J.	Port Arthur, Tex.
34337	do	Chatham	414	393	1	1899	Brooklyn, N. Y.	New York, N. Y.
166196	Scow	Chatham	38	38	1	1915	Seattle, Wash.	Seattle, Wash.
165211	Barge	Chauncey	460	436	1	1913	Brooklyn, N. Y.	New York, N. Y.
34406	Scow	Cheboygan	95	95	0	1894	West Superior, Wis.	Duluth, Minn.
34347	Barge	Cheer	143	143	1	1900	Brooklyn, N. Y.	New York, N. Y.
163339	do	Chelsea	436	409	1	1907	Tottenville, N. Y.	Do.
193532	do	Chelsea	282	282	1	1908	do	Do.
162926	do	Chena	440	440	1	1906	St. Michael, Alaska	St. Michael, Alaska.
165116	do	Cherokee	473	473	1	1913	Elkton, Md.	Philadelphia, Pa.
163616	do	Chesapeake	464	464	1	1908	do	Do.
165508	Scow	Chesley No. 1	193	193	0	1913	Seattle, Wash.	Seattle, Wash.
162118	do	Chesley No. 2	266	266	0	1913	Port Blakeley, Wash.	Do.
164124	do	Chesley No. 3	188	188	0	1910	Seattle, Wash.	Do.
163577	do	Chesley No. 4	276	276	0	1908	Hoquiam, Wash.	Do.
166792	do	Chesley No. 5	46	46	1	1912	Seattle, Wash.	Do.
165184	do	Chesley No. 8	143	143	0	1913	do	Do.
164445	do	Chesley No. 10	272	272	0	1911	do	Do.
164666	do	Chesley No. 12	195	195	0	1911	do	Do.
165405	do	Chesley No. 13	202	202	0	1913	do	Do.
162715	do	Chesley No. 15	62	62	0	1906	do	Do.
165552	do	Chesley No. 17	102	102	0	1913	do	Do.
165107	do	Chesley No. 18	300	300	0	1917	Portland, Oreg.	Do.
167021	do	Chesley No. 19	340	340	0	1913	do	Do.
167038	do	Chesley No. 20	332	332	0	1913	do	Do.
164514	Barge	Chester	460	460	1	1911	Elkton, Md.	Philadelphia, Pa.
34275	Scow	Chicago	314	271	2	1897	Baltimore, Md.	Baltimore, Md.
34320	Barge	Chicago	351	351	6	1899	Wilmington, Del.	New York, N. Y.
166618	do	Chicago	462	462	1	1917	Brooklyn, N. Y.	Do.
34287	do	Chief	170	150	2	1897	Noank, Conn.	Do.
166843	Scow	Chief	50	50	0	1917	South Bend, Wash.	Seattle, Wash.
164437	do	Chief No. 2	123	123	1	1907	Oshkosh, Wis.	Milwaukee, Wis.
163589	do	Chink	25	25	0	1907	Nome, Alaska	Nome, Alaska.
34405	do	Chinook	104	104	0	1901	New Whatcom, Wash.	Port Townsend, Wash.
162193	do	Chinook	316	316	13	1904	Duluth, Minn.	Detroit, Mich.
166667	Barge	Chisolm	766	746	1	1917	Elkton, Md.	Philadelphia, Pa.
164836	Scow	Chlopeck No. 1	64	64	0	1912	Seattle, Wash.	Seattle, Wash.
34327	do	Chlopeck No. 4	17	17	0	1899	New Whatcom, Wash.	Tacoma, Wash.
166193	Barge	Choctaw	707	649	1	1876	Sunderland, England	Mobile, Ala.
51302	do	Choptank	376	376	1	1898	Elkton, Md.	Philadelphia, Pa.
36928	do	Chowan	375	375	1	1898	do	Do.
166643	Scow	Chris	33	33	0	1917	Seattle, Wash.	Seattle, Wash.
162165	Barge	Christiana	363	363	1	1901	Elkton, Md.	Philadelphia, Pa.
166238	do	Christiana	250	250	2	1903	Wilmington, Del.	Marblehead, Mass.
165375	do	Chuck	8	8	1	1913	Kingston, Tenn.	Chattanooga, Tenn.
163072	Scow	Chum	27	27	0	1907	Bellingham, Wash.	Ketchikan, Alaska.
167136	Barge	Cia De Navegacion Interior S. A. 108	661	661	2	1918	Westlake, La.	Houston, Tex.
166945	do	Cia de Navegacion Interior S. A. No. 111	870	870	0	1917	do	Morgan City, La.
166376	do	Cia de Navegacion Interior S. S. No. 112	976	971	1	1916	do	Do.
34274	do	Cincinnati	322	311	2	1896	Baltimore, Md.	Baltimore, Md.
163612	do	Citizen	340	340	1	1908	Brooklyn, N. Y.	New York, N. Y.
34237	do	City Point	100	95	1	1893	Portsmouth, Va.	Elizabeth City, N. C.
162780	Scow	City Transfer Co.	112	112	0	1906	Port Townsend, Wash.	Port Townsend, Wash.
125791	Barge	City of Boston	289	289	4	1880	Boston, Mass.	Boston, Mass.
126729	do	City of Glasgow	958	958	1	1891	West Bay City, Mich.	Milwaukee, Wis.

1 Formerly barge Archibald McNeill.

2 Formerly scow Blakeley No. 2.

3 Formerly scow H. & S. No. 3.

4 Formerly scow Independent Asphalt No. 4.

5 Formerly scow Rosario.

6 Formerly scow Eleboco.

7 Formerly Russian barge Hill.

8 Formerly barge Magnolia.

9 Formerly barge E. A. Souder.

10 Formerly barge Sharon Hill.

† Rebuilt, 1909.

‡ Rebuilt, 1908.

UNRIGGED MERCHANT VESSELS OF THE UNITED STATES—Continued.

Official No.	Class.	Name of vessel.	Gross tonnage.	Net tonnage.	Crew.	When built.	Where built.	Home port (where permanent document issues).
126049	Barge	City of Kalamazoo	387	387	4	1893	South Haven, Mich.	Milwaukee, Wis.
5959	do	City of Rockland	263	254	2	1870	Bath, Me.	Boston, Mass.
126039	do	City of Malden	302	294	4	1882	Chelsea, Mass.	Do.
163613	do	Civilian	340	340	1	1908	Brooklyn, N. Y.	New York, N. Y.
166315	Canal boat	Claire B. Follette	159	159	0	1915	Tonawanda, N. Y.	Do.
163646	Scow	Claire, C. L. Co.	250	250	0	1908	Everett, Wash.	Port Townsend, Wash.
34292	Barge	Clara	164	164	1	1898	New York, N. Y.	New York, N. Y.
162616	do	Clara	430	430	1	1905	Elkton, Md.	Philadelphia, Pa.
164093	do	Clara	42	42	1	1909	Vista, Fla.	Cedar Keys, Fla.
167569	do	Clara K.	15	15	1	1919	Caruthersville, Mo.	St. Louis, Mo.
167036	do	Clara A. Dillon	254	247	1	1917	Cohoes, N. Y.	New York, N. Y.
46601	do	Clare McNally	417	417	1	1901	Elkton, Md.	Philadelphia, Pa.
34439	do	Claremont	304	292	2	1901	Port Richmond, N. Y.	Baltimore, Md.
31552	do	Clarence McNally	261	361	0	1895	Elkton, Md.	Wilmington, Del.
165434	Canal boat	Clarence E. F. Dumaresq.	124	118	1	1913	Whitehall, N. Y.	Albany, N. Y.
165080	do	Clarence S. Betts	164	152	1	1912	Tonawanda, N. Y.	New York, N. Y.
162920	Scow	Clark and Lennon	43	43	0	1906	Sedro Woolley, Wash.	Port Townsend, Wash.
166246	Barge	Clarksburg	305	305	1	1916	Mariners Harbor, N. Y.	Baltimore, Md.
165348	Scow	Clark-Nickerson No. 1	170	170	0	1913	Seattle, Wash.	Everett, Wash.
165498	do	Clark-Nickerson No. 2	348	348	0	1913	do	Seattle, Wash.
163115	Barge	Clay	184	156	1	1907	Weehawken, N. J.	New York, N. Y.
34339	do	Clayton	408	387	1	1899	Brooklyn, N. Y.	Do.
34352	do	Clearfield	116	99	1	1900	do	Do.
162563	do	Cleary Bros.	225	222	1	1893	do	Do.
166530	do	Clermont	323	323	2	1916	do	Do.
34276	do	Cleveland	261	245	2	1897	Baltimore, Md.	Baltimore, Md.
166222	do	Cleveland	462	462	1	1917	Brooklyn, N. Y.	New York, N. Y.
162069	do	Clifton	147	130	2	1903	Port Richmond, N. Y.	Baltimore, Md.
166862	do	Clingstone	291	291	0	1900	Brooklyn, N. Y.	New York, N. Y.
164959	do	Clinton Star	45	45	1	1905	La Salle, N. Y.	Buffalo, N. Y.
163908	Canal boat	Clinton Wilson	102	96	1	1909	Waterford, N. Y.	Albany, N. Y.
34217	Barge	Clio	300	260	1	1891	Brooklyn, N. Y.	New York, N. Y.
34450	do	Coal Port	286	286	1	1899	Rondout, N. Y.	Do.
167319	do	Coast Fishing Co. No. 1	18	18	1	1916	Los Angeles, Cal.	Los Angeles, Cal.
167291	do	Coast Fishing Co. No. 2	49	49	1	1918	Wilmington, Cal.	Do.
167484	do	Coast Transit Co. No. 3	123	123	1	1905	Perth Amboy, N. J.	New York, N. Y.
163741	Scow	Coast No. 1	31	31	0	1909	Anacortes, Wash.	Seattle, Wash.
163742	do	Coast No. 2	31	31	0	1909	do	Juneau, Alaska.
166567	Barge	Coast Transit No. 2	263	263	0	1907	Long Island City, N. Y.	New York, N. Y.
166556	do	Coast Transit No. 5	419	419	0	1916	Brooklyn, N. Y.	Do.
210998	do	Cocopa	3,036	2,901	14	1918	Wilmington, Cal.	Los Angeles, Cal.
163078	Scow	Cod	27	27	0	1907	Bellingham, Wash.	Ketchikan, Alaska.
167223	do	Cody Ferry	11	11	1	1917	Marianna, Ark.	St. Louis, Mo.
165446	Barge	Cobansay	473	473	1	1913	Elkton, Md.	Philadelphia, Pa.
363071	Scow	Coho	47	27	0	1907	Bellingham, Wash.	Ketchikan, Alaska.
34210	Barge	Cohoes	416	387	1	1890	Brooklyn, N. Y.	New York, N. Y.
167435	Scow	Colby No. 1	42	42	1	1918	Colby, Wash.	Seattle, Wash.
162906	Barge	Cold Spring	424	403	1	1906	Brooklyn, N. Y.	New York, N. Y.
163030	do	Collegian	271	271	2	1906	do	Do.
162303	do	Colonel	275	275	5	1902	do	New London, Conn.
166272	do	Colonel Moore (tanker)	647	647	6	1916	Westlake, La.	Port Aransas, Tex.
167383	do	Col. Smith	253	246	1	1918	Cohoes, N. Y.	Albany, N. Y.
164553	Canal boat	Colonia	101	96	1	1885	Buffalo, N. Y.	Do.
167596	Barge	Colossus	621	586	8	1918	Brooklyn, N. Y.	New York, N. Y.
34445	do	Columbia	359	359	3	1896	Elkton, Md.	Wilmington, Del.
34482	Dredge	Columbia	522	392	10	1903	Duluth, Minn.	Duluth, Minn.
163519	Scow	Columbia	156	156	3	1893	Rondout, N. Y.	Perth Amboy, N. J.
165050	Barge	Columbia	391	391	1	1912	Kingston, N. Y.	New York, N. Y.
204398	do	Columbia	110	110	0	1907	Portland, Ore.	Juneau, Alaska.
166309	do	Columbia Contract Co. No. 38	529	494	0	1916	do	Seattle, Wash.
166310	do	Columbia Contract Co. No. 39	529	494	4	1916	do	Do.
166311	do	Columbia Contract Co. No. 40	483	450	0	1916	do	Wilmington, Del.
166312	do	Columbia Contract Co. No. 41	483	450	0	1916	do	Do.
34437	Scow	Columbia No. 1	51	51	0	1901	Whatecom, Wash.	Port Townsend, Wash.
34267	Barge	Columbus	221	221	1	1892	Port Richmond, N. Y.	New York, N. Y.
34349	do	Columbus	313	261	2	1900	Baltimore, Md.	Baltimore, Md.
164733	do	Comanche	477	477	1	1912	Elkton, Md.	Philadelphia, Pa.
163996	do	Comfort	22	21	1	1885	Alexandria Bay, N. Y.	Cape Vincent, N. Y.
164903	do	Comfort	31	31	0	1910	Wyandotte, Mich.	Detroit, Mich.
34328	do	Commander	174	174	2	1899	Brooklyn, N. Y.	New York, N. Y.
163002	do	Commander	366	366	2	1907	Noank, Conn.	Do.
166814	do	Commerce	317	317	2	1917	Brooklyn, N. Y.	Do.
34304	do	Commercial	183	183	2	1898	South Rondout, N. Y.	Do.
162802	do	Commissary	353	353	1	1906	Brooklyn, N. Y.	Do.
34412	do	Committee	162	162	2	1901	do	Do.
34167	Scow	Commodore	146	138	3	1887	Perth Amboy, N. J.	Perth Amboy, N. J.
34816	Barge	Commodore	146	145	2	1899	Brooklyn, N. Y.	New York, N. Y.

‡ Formerly barge Jos. W. Janney.
 † Formerly barge B. T. Donaldson.

‡ Formerly barge Oakwood.
 † Formerly barge Ironwood.

† Rebuilt, 1911.

UNRIGGED MERCHANT VESSELS OF THE UNITED STATES—Continued.

Official No.	Class.	Name of vessel.	Gross tonnage.	Net tonnage.	Crew.	When built.	Where built.	Home port (where permanent document issues).
162727	Barge	Commodore	361	361	4	1906	Brooklyn, N. Y.	New York, N. Y.
166199	do.	Commodore	528	528	1	1914	do.	do.
167080	do.	Commodore	961	961	0	1911	Portland, Oreg.	Seattle, Wash.
166704	do.	Commodore Barry	475	475	1	1917	Athens, N. Y.	New York, N. Y.
163376	do.	Commonwealth	409	409	5	1907	Brooklyn, N. Y.	do.
167072	do.	Compania De Navigacion Interior S. A. 109	661	661	1	1917	Westlake, La.	Houston, Tex.
167009	do.	Compania De Navigacion Interior S. A. 110	709	709	1	1917	do.	do.
34314	do.	Companion	133	133	2	1899	Brooklyn, N. Y.	New York, N. Y.
162166	do.	Company	204	159	1	1904	do.	do.
34407	Scow	Company I	26	26	0	1897	West Superior, Wis.	Duluth, Minn.
34311	Barge	Comrade	152	152	2	1899	Brooklyn, N. Y.	New York, N. Y.
166182	do.	Comrade	319	319	1	1913	Rondout, N. Y.	do.
166304	do.	Concord	404	404	4	1916	Brooklyn, N. Y.	do.
162741	do.	Conemaugh	148	148	2	1906	Port Richmond, N. Y.	Baltimore, Md.
167240	do.	Confidence	490	481	1	1918	Kingston, N. Y.	New York, N. Y.
162558	do.	Confluence	310	260	1	1905	Baltimore, Md.	Baltimore, Md.
162047	do.	Congers	210	183	2	1903	Brooklyn, N. Y.	New York, N. Y.
34295	do.	Congress	183	183	2	1898	South Rondout, N. Y.	do.
164151	do.	Congress	289	289	1	1910	Tottenville, N. Y.	do.
167241	do.	Congressman Scully	480	481	1	1918	Kingston, N. Y.	Albany, N. Y.
165776	Scow	CONNAGERT	316	316	0	1909	Ecorse, Mich.	Buffalo, N. Y.
162668	Barge	Connellville	148	148	1	1906	Port Richmond, N. Y.	Baltimore, Md.
165814	do.	Connecticut	478	478	1	1915	Chesapeake City, Md.	Philadelphia, Pa.
34341	do.	Conqueror	193	193	2	1899	Brooklyn, N. Y.	New York, N. Y.
163395	do.	Conqueror	363	363	1	1907	do.	do.
34345	do.	Conquest	157	157	2	1899	do.	do.
163438	do.	Consolidated	473	473	0	1907	South Rondout, N. Y.	do.
34360	do.	Consort	207	207	2	1900	Brooklyn, N. Y.	do.
166209	do.	Consort	340	340	1	1907	Rouses Point, N. Y.	do.
34414	do.	Constitution	205	205	2	1901	Brooklyn, N. Y.	do.
163392	do.	Consul	231	231	1	1907	do.	do.
163607	do.	Consul	493	493	1	1908	Lake Charles, La.	Pensacola, Fla.
34421	do.	Continental	206	206	2	1901	Brooklyn, N. Y.	New York, N. Y.
162921	do.	Contractor	268	268	1	1906	do.	do.
34361	do.	Convoy	206	206	2	1900	do.	do.
166214	do.	Convoy	344	344	1	1914	Rondout, N. Y.	do.
34362	Scow	Cook No. 1	26	26	0	1900	Port Townsend, Wash.	Seattle, Wash.
34363	do.	Cook No. 2	19	19	0	1900	Anacortes, Wash.	do.
34364	do.	Cook No. 3	19	19	0	1900	do.	do.
34365	do.	Cook No. 4	19	19	0	1900	do.	do.
34366	do.	Cook No. 5	19	19	0	1900	do.	do.
34369	do.	Cook No. 6	10	10	0	1900	do.	do.
34370	do.	Cook No. 7	10	10	0	1900	do.	do.
34371	do.	Cook No. 8	10	10	0	1900	do.	do.
34372	do.	Cook No. 9	10	10	0	1900	do.	do.
34373	do.	Cook No. 10	5	5	0	1900	do.	do.
34374	do.	Cook No. 11	5	5	0	1900	do.	do.
34375	do.	Cook No. 12	5	5	0	1900	do.	do.
163818	do.	Cook No. 13	23	23	0	1909	Port Townsend, Wash.	Ketchikan, Alaska.
163819	do.	Cook No. 14	23	23	0	1909	do.	Juneau, Alaska.
163820	do.	Cook No. 15	23	23	0	1909	do.	Ketchikan, Alaska.
166078	do.	Cook No. 16	33	33	0	1915	Blaine, Wash.	do.
166922	do.	Cook No. 17	30	30	0	1917	Bellingham, Wash.	Seattle, Wash.
34288	Barge	Cooperator	149	149	2	1897	Brooklyn, N. Y.	New York, N. Y.
162840	Scow	Coot	78	78	0	1902	Olympia, Wash.	Tacoma, Wash.
34009	Barge	Cora	360	365	2	1890	Rockyhill, Conn.	New London, Conn.
163933	do.	Cora	472	452	3	1909	Madison, Md.	Baltimore, Md.
165066	do.	Corfu	457	434	1	1912	Brooklyn, N. Y.	New York, N. Y.
164470	do.	Corine	34	34	1	1908	Vista, Fla.	Cedar Keys, Fla.
167069	do.	Cornelia D.	236	231	1	1915	Kingston, N. Y.	Albany, N. Y.
164450	Canal boat	Cornelius Reardon	106	99	1	1911	Rondout, N. Y.	do.
167517	Scow	Cornell II	39	39	0	1919	Harper, Wash.	Seattle, Wash.
166739	do.	Cornell No. 1	24	24	0	1917	Colby, Wash.	do.
165228	do.	Cornet	10	10	0	1913	Cornet, Wash.	do.
166092	do.	Cornet No. 2	11	11	0	1915	Eagle Harbor, Wash.	do.
34356	Barge	Corning	234	214	1	1900	Port Richmond, N. Y.	New York, N. Y.
34319	do.	Cornwall	418	396	1	1899	Brooklyn, N. Y.	do.
162850	do.	Corporal	243	243	1	1906	do.	do.
164965	do.	Corpus Christi	309	309	1	1912	Lockmoor, La.	Port Aransas, Tex.
44304	do.	Corrotoman	334	319	1	1890	Wilmington, Del.	Philadelphia, Pa.
164288	Scow	Cosmopolis No. 2	53	53	0	1902	Cosmopolis, Wash.	Port Townsend, Wash.
164289	do.	Cosmopolis No. 3	55	55	0	1907	do.	do.
163192	Barge	Cotton Blossom	96	96	1	1907	Evansville, Ind.	Evansville, Ind.
167389	do.	Cotton Lighterage Corporation No. 103	209	209	1	1910	Tottenville, N. Y.	New York, N. Y.
164710	do.	Cotton Port	5	5	1	1910	Cotton Port, Tenn.	Chattanooga, Tenn.
34322	do.	Cottonwood	5	5	0	1899	Fairhaven, Wash.	Port Townsend, Wash.

1 Formerly barge Strongwood.
 2 Formerly barge Rockwood.
 3 Formerly barge Clara Brooks.

4 Formerly barge {a Ida L. Maas.
 {b Chesapeake.

5 Formerly barge Princess.
 † Rebuilt, 1907.

UNRIGGED MERCHANT VESSELS OF THE UNITED STATES—Continued.

Official No.	Class.	Name of vessel.	Gross tonnage.	Net tonnage.	Crew.	When built.	Where built.	Home port (where permanent document issues).
164537	Dredge	Craighill	223	223	13	1902	Mobile, Ala.	Plymouth, Mass.
166341	do	Cresap	24	24	1	1915	Antiquity, Ohio	Pittsburgh, Pa.
163350	do	Crescent	429	402	1	1907	Tottenville, N. Y.	New York, N. Y.
165441	Scow	Cresson	173	164	1	1894	South Rondout, N. Y.	Do.
165389	House boat	Cricket	10	10	0	1913	Beaumont, Tex.	Port Arthur, Tex.
162767	Barge	Croatan	416	416	1	1901	Newbern, N. C.	Baltimore, Md.
163112	Scow	Crocodile	14	14	0	1907	Bellingham, Wash.	Port Townsend, Wash.
34031	Barge	Cross Creek No. 3	241	239	1	1878	Perth Amboy, N. J.	New York, N. Y.
34137	do	Cross Creek No. 11	201	191	1	1883	do	Do.
34159	do	Croton	439	409	1	1887	Elizabeth, N. J.	Do.
162841	Scow	Crow	21	21	0	1906	Mount Vernon, Wash.	Port Townsend, Wash.
163980	Barge	Crystal	508	508	1	1909	South Rondout, N. Y.	New York, N. Y.
165832	do	Crystal	460	460	1	1905	Rondout, N. Y.	Do.
34203	do	Cuba	149	149	2	1898	Brooklyn, N. Y.	Do.
164911	do	Cuba	213	205	5	1912	Westlake, La.	Galveston, Tex.
34285	do	CUBA LIBRE	195	195	0	1895	Sault Ste. Marie, Mich.	Buffalo, N. Y.
163431	Scow	CULLENE REV	160	160	0	1907	Port Huron, Mich.	Do.
167571	do	Culhane	47	47	0	1916	Sault Ste. Marie, Mich.	Marquette, Mich.
163665	Barge	Cullen No. 9	428	428	0	1908	Kingston, N. Y.	New York, N. Y.
163889	do	Cullen No. 11	406	406	1	1908	do	Do.
163787	Scow	Cullen No. 15	406	406	0	1909	Athens, N. Y.	Do.
160057	Barge	Cullen No. 19	460	460	0	1915	Rondout, N. Y.	Do.
167467	do	Cullen No. 50	425	425	1	1918	Kingston, N. Y.	Do.
167470	do	Cullen No. 55	357	357	1	1918	do	Do.
167468	do	Cullen No. 60	415	415	1	1918	do	Do.
167503	do	Cullen No. 65	432	432	1	1918	do	Do.
162891	do	Cullen No. 90	321	321	0	1913	do	Do.
162604	do	Cullen No. 100	386	386	0	1904	do	Do.
167374	do	Cullen No. 110	488	480	1	1918	do	Albany, N. Y.
167418	do	Cullen No. 120	488	480	1	1918	do	Do.
166142	do	Cullen No. 140	428	428	1	1915	do	New York, N. Y.
166151	do	Cullen No. 150	437	437	0	1915	do	Do.
166106	do	Cullen No. 160	429	429	4	1915	do	Do.
167392	do	Cullen No. 165	402	402	0	1918	Rondout, N. Y.	Do.
166186	do	Cullen No. 170	433	433	1	1915	Kingston, N. Y.	Do.
167402	do	Cullen No. 175	337	332	1	1918	do	Albany, N. Y.
167409	do	Cullen No. 185	428	421	1	1918	do	Do.
167393	do	Cullen 190	358	358	0	1918	Rondout, N. Y.	New York, N. Y.
167256	Dredge	Cully	26	26	2	1914	Algonac, Mich.	Port Huron, Mich.
167257	Scow	Cully No. 1	6	6	1	1915	do	Do.
34277	Barge	Cumberland	132	93	2	1897	Baltimore, Md.	Baltimore, Md.
165756	Canal boat	Cumberland	115	118	1	1899	Buffalo, N. Y.	Buffalo, N. Y.
167188	Barge	Cumberland	914	888	0	1918	Norfolk, Va.	Philadelphia, Pa.
167477	do	Cumberland	167	167	1	1917	do	Wilmington, Del.
51413	do	Currituck	382	382	1	1900	Elkton, Md.	Philadelphia, Pa.
166164	do	Curtis Bay	305	285	1	1912	South Baltimore, Md.	Baltimore, Md.
166827	do	Curtis No. 1	31	31	2	1917	Long Beach, Cal.	Los Angeles, Cal.
166766	Canal boat	Cutchogue	137	137	1	1906	North Bay, N. Y.	New York, N. Y.
163121	Barge	CYCLOPS	324	324	1	1907	Philadelphia, Pa.	Do.
166212	do	Cyrus	316	311	0	1916	Glidersleeve, Conn.	Hartford, Conn.
D.								
165878	Scow	D	195	195	1	1911	Baltimore, Md.	Baltimore, Md.
167123	Barge	D	283	283	0	1911	Helena, Ark.	New Orleans, La.
35596	Scow	D 33	457	457	2	1901	Duluth, Minn.	Duluth, Minn.
35596	do	D 34	457	457	2	1901	do	Do.
35617	do	D 35	607	607	1	1903	do	Do.
162282	do	D 37	715	675	2	1904	Manitowoc, Wis.	Do.
166797	do	D. E.	201	201	2	1917	Buffalo, N. Y.	Buffalo, N. Y.
164929	Barge	D. C. W. No. 2	11	11	2	1912	Sabula, Iowa	Dubuque, Iowa
163609	do	D. F. Leavy	225	225	1	1903	Brooklyn, N. Y.	New York, N. Y.
162623	do	D. H. Opendbrouw	210	210	1	1904	Kingston, N. Y.	Do.
165586	Scow	D. J. Moran No. 1	34	34	1	1898	Sault Ste. Marie, Mich.	Marquette, Mich.
35533	Barge	D. J. Mulqueen	267	267	1	1894	Jersey City, N. J.	New York, N. Y.
166915	do	D. J. Mulqueen, jr.	484	484	0	1917	Kingston, N. Y.	Do.
35520	Canal boat	D. & G. Robert	105	100	1	1893	Champlain, N. Y.	Plattsburg, N. Y.
167593	Scow	D. L. No. 1	17	17	0	1919	Holly, Wash.	Seattle, Wash.
58070	do	D. L. Co. I.	143	143	0	1898	Ballard, Wash.	Do.
58078	do	D. L. Co. VI	163	163	0	1900	do	Do.
35613	do	D. L. Co. XVI	184	184	0	1902	Olympia, Wash.	Do.
163135	do	D. L. Co. No. 2	59	59	0	1905	Bremerton, Wash.	Do.
162360	do	D. L. Co. No. IV	105	105	0	1903	Olympia, Wash.	Do.
162370	do	D. L. Co. No. V	105	105	0	1903	Seattle, Wash.	Do.
162371	do	D. L. Co. No. VII	72	72	0	1904	Olympia, Wash.	Do.
162372	do	D. L. Co. No. IX	66	66	0	1904	Seattle, Wash.	Juneau, Alaska.
162373	do	D. L. Co. No. XIII	103	103	0	1904	Olympia, Wash.	Do.

1 Formerly barge Chas. G. Blades.
2 Formerly barge Righter & Marshall.
3 Formerly barge William R.
4 Formerly barge Donald Murphy.

5 Formerly barge Minerva.
6 Formerly scow Stimson No. 1.
7 Formerly scow Stimson No. 6.
8 Formerly scow Bremerton.

† Rebuilt, 1909.
‡ Steel.

UNRIGGED MERCHANT VESSELS OF THE UNITED STATES—Continued.

Official No.	Class.	Name of vessel.	Gross tonnage.	Net tonnage.	Crew.	When built.	Where built.	Home port (where permanent document issues.
162374	Scow	D. L. Co. No. XIV.	103	103	0	1904	Seattle, Wash.	Seattle, Wash.
162375	do.	D. L. Co. No. XV.	156	156	0	1904	Olympia, Wash.	Do.
163678	do.	D. L. Co. XVII.	113	113	0	1908	Seattle, Wash.	Do.
163679	do.	D. L. Co. XVIII.	113	113	0	1908	do.	Do.
163707	do.	D. L. Co. XIX.	104	104	0	1908	do.	Do.
30162	do.	D. L. Co. XX.	234	234	0	1899	do.	Do.
164524	do.	D. L. Co. XXI.	32	32	0	1911	do.	Do.
164544	do.	D. L. Co. XXII.	23	23	0	1907	Bremerton, Wash.	Ketchikan, Alaska.
164681	Barge	D. L. Co. XXIII.	534	534	0	1904	Hoquiam, Wash.	Seattle, Wash.
64210	Scow	D. L. Co. XXV.	119	119	0	1910	Port Townsend, Wash.	Do.
165400	do.	D. L. Co. XXVI.	279	279	0	1913	Seattle, Wash.	Do.
165472	do.	D. L. Co. XXVII.	279	279	0	1913	do.	Do.
165616	do.	D. L. Co. XXVIII.	166	166	0	1914	do.	Do.
165622	do.	D. L. Co. XXIX.	166	166	0	1914	do.	Do.
167041	do.	D. L. Co. XXX.	494	494	1	1917	Port Townsend, Wash.	Do.
167067	do.	D. L. Co. XXXI.	494	494	0	1917	Hadlock, Wash.	Do.
167135	do.	D. L. Co. XXXII.	353	353	0	1918	do.	Do.
167339	do.	D. L. Co. XXXIII.	562	562	0	1918	do.	Do.
167473	do.	D. L. Co. XXXIV.	420	420	1	1919	do.	Do.
165538	Barge	D. N. Co. No. 100.	342	342	1	1913	Ambridge, Pa.	Houston, Tex.
165539	do.	D. N. Co. No. 101.	342	342	1	1913	do.	Do.
165540	do.	D. N. Co. No. 102.	342	342	1	1913	do.	Do.
165541	do.	D. N. Co. No. 103.	342	342	1	1913	do.	Do.
165542	do.	D. N. Co. No. 104.	342	342	1	1913	do.	Do.
166244	Scow	D. S. S. Co. No. 1.	41	41	0	1916	Seattle, Wash.	Seattle, Wash.
166656	do.	D. S. S. Co. No. 2.	37	37	0	1917	do.	Do.
166676	do.	D. S. S. Co. No. 3.	30	30	0	1917	Bremerton, Wash.	Do.
167166	do.	D. S. S. Co. 4.	18	18	0	1917	Port Blakeley, Wash.	Do.
167167	do.	D. S. S. Co. 5.	30	30	0	1918	do.	Do.
167165	do.	D. S. S. Co. 6.	17	17	0	1918	Seattle, Wash.	Do.
167518	do.	D. S. S. Co. 7.	49	49	0	1919	Anacortes, Wash.	Do.
167554	do.	D. S. S. Co. No. 8.	33	33	0	1919	Seattle, Wash.	Do.
162086	Barge	Daisy.	421	421	1	1903	Long Island City, N. Y.	New York, N. Y.
163726	do.	Daisy D.	174	174	0	1909	Everett, Wash.	Port Townsend, Wash.
162936	Barge	Dakota.	827	827	1	1906	St. Michael, Alaska.	St. Michael, Alaska.
167341	do.	Dakota.	215	215	0	1915	Brooklyn, N. Y.	New York, N. Y.
165086	do.	Dallas.	191	191	1	1912	Kingston, N. Y.	Do.
162423	Canal boat	Damas S.	102	97	1	1905	Champlain, N. Y.	Albany, N. Y.
35560	Scow	Dan.	18	18	0	1896	Anacortes, Wash.	Port Townsend, Wash.
163245	Barge	Dan.	318	311	1	1907	Gildersleeve, Conn.	New York, N. Y.
165023	do.	Dandy.	201	201	1	1870	Philadelphia, Pa.	Philadelphia, Pa.
165768	Scow	Dan McCoy.	40	40	1	1914	Sault Ste. Marie, Mich.	Marquette, Mich.
39703	Barge	Dan McWilliams.	392	392	0	1896	Port Richmond, N. Y.	New York, N. Y.
163403	do.	Daniel.	414	414	0	1907	South Rondout, N. Y.	Do.
167381	do.	Daniel B. Flannery.	427	427	1	1918	do.	Do.
164208	do.	Daniel E. Manns No. 1.	38	38	2	1908	Tonawanda, N. Y.	Buffalo, N. Y.
165694	Canal boat	Daniel G. O'Day.	138	138	1	1909	Durhamville, N. Y.	Do.
165791	Scow	Daniel H.	69	69	2	1910	Buffalo, N. Y.	Do.
163419	Barge	Daniel F. Bartley.	204	204	1	1901	Brooklyn, N. Y.	New York, N. Y.
166390	do.	Daniel F. Flanagan.	354	340	1	1916	Rondout, N. Y.	Albany, N. Y.
163793	do.	Daniel R. Roe.	240	240	1	1908	South Rondout, N. Y.	New York, N. Y.
164408	do.	Daniel T. Gilmartin.	305	305	1	1910	Brooklyn, N. Y.	Do.
165000	Scow	Darling No. 2.	14	14	0	1912	Olympia, Wash.	Tacoma, Wash.
6533	Barge	Dashing Wave.	1,054	941	8	1853	Portsmouth, N. H.	Port Townsend, Wash.
165725	do.	Dauntless.	83	83	1	1890	Bordentown, N. J.	Philadelphia, Pa.
166830	do.	David.	373	373	1	1914	Orange, Tex.	Port Arthur, Tex.
167443	do.	David Foster.	447	447	1	1918	Kingston, N. Y.	New York, N. Y.
167371	do.	David R.	330	313	1	1918	Rondout, N. Y.	Boston, Mass.
35619	do.	David Harum.	248	248	0	1901	do.	New York, N. Y.
167296	Canal boat	David Hutton.	109	104	1	1890	Buffalo, N. Y.	Albany, N. Y.
162041	Barge	David E. Leach.	347	347	0	1903	Rondout, N. Y.	New York, N. Y.
165285	Canal boat	David E. Sanders.	108	100	1	1913	do.	Albany, N. Y.
163381	Dredge	David L. Gillespie.	757	360	0	1907	Massena, N. Y.	Ogdensburg, N. Y.
167081	Barge	David L. Morrison.	520	520	0	1917	Mariners Harbor, N. Y.	New York, N. Y.
165783	do.	Davis.	8	8	1	1913	Davis Ferry, Tenn.	Chattanooga, Tenn.
35594	do.	Dawn.	30	30	1	1901	Wells Island, N. Y.	Cape Vincent, N. Y.
165281	Scow	Dawn.	116	116	0	1913	Tacoma, Wash.	Tacoma, Wash.
166681	do.	Dawn II.	77	77	0	1914	Bellevue, Wash.	Seattle, Wash.
166682	do.	Dawn III.	28	28	0	1914	do.	Do.
165943	do.	Day Island No. 1.	6	6	0	1915	Tacoma, Wash.	Tacoma, Wash.
166620	Barge	Dayton.	311	311	1	1917	Brooklyn, N. Y.	Baltimore, Md.
164368	do.	Daytons.	170	170	1	1907	Kingston, N. Y.	New York, N. Y.
164867	Scow	Decatur No. 1.	8	8	0	1912	Anacortes, Wash.	Port Townsend, Wash.
35479	Barge	December.	109	103	2	1885	Brooklyn, N. Y.	New York, N. Y.
162801	Scow	Deering No. 1.	30	30	0	1906	Seattle, Wash.	Nome, Alaska.
162802	do.	Deering No. 2.	30	30	0	1906	do.	Do.
166194	Barge	Deer Park.	298	298	1	1915	Mariners Harbor, N. Y.	Baltimore, Md.

1 Formerly barge Ajax.
2 Formerly S. C. C. Co. No. 2.

3 Formerly U. S. L. H. St. p. Verbena.
4 Formerly barge Geo. S. Tice.

5 Formerly dredge Zancle.
† Steel.

UNRIGGED MERCHANT VESSELS OF THE UNITED STATES—Continued.

Official No.	Class.	Name of vessel.	Gross tonnage.	Net tonnage.	Crew.	When built.	Where built.	Home port (where permanent document issues).
35632	Barge	Defender	324	324	1	1896	South Rondout, N. Y.	New York, N. Y.
164801	do	Defiance	15	15	1	1912	Terre Haute, Ind.	Evansville, Ind.
165186	Dredge	Defiance	742	742	10	1912	Green Bay, Wis.	Milwaukee, Wis.
166418	Barge	Degnon No. 7	329	329	1	1907	Kingston, N. Y.	New York, N. Y.
166189	do	De Land	192	192	0	1913	Keyport, N. J.	Do.
162411	do	Delaware	418	418	1	1906	Elkton, Md.	Philadelphia, Pa.
35629	do	Delhi	457	457	2	1896	Elizabeth, N. J.	New York, N. Y.
167354	Canal boat	Delos R. Graves	115	97	1	1893	Tonawanda, N. Y.	Burlington, Vt.
162393	Barge	Delta	76	76	0	1905	Seattle, Wash.	Eagle, Alaska.
166646	do	Delta	456	456	1	1917	Brooklyn, N. Y.	New York, N. Y.
164415	Scow	Delve	21	21	0	1911	Everett, Wash.	Seattle, Wash.
166477	Barge	Denison	175	175	2	1913	Brooklyn, N. Y.	New York, N. Y.
157310	do	Dennis Simmons	204	193	2	1891	Wilmington, Del.	Elizabeth City, N. C.
164065	Canal boat	Dennis J. Costello	116	110	0	1899	Buffalo, N. Y.	Rouses Point, N. Y.
212000	Barge	Dentist	120	120	2	1913	Sitka, Alaska	Juneau, Alaska.
164909	do	Derrick	23	23	1	1909	Alexandria Bay, N. Y.	Cape Vincent, N. Y.
167294	Scow	Derrick No. 1	30	30	0	1914	St. Louis, Mo.	Duluth, Minn.
163000	do	Derrick No. 4	116	97	1	1901	Buffalo, N. Y.	Do.
164473	do	DERRICK No. 5	329	329	5	1911	do	Do.
164007	do	Derrick No. 7	125	125	5	1893	South Chicago, Ill.	Do.
164008	do	Derrick No. 11	143	143	6	1873	Cleveland, Ohio	Do.
165382	do	Derry	142	132	1	1894	South Rondout, N. Y.	New York, N. Y.
163452	do	DESTROYER	356	356	0	1907	Ferrysburg, Mich.	Detroit, Mich.
165323	Barge	Devotion	294	294	1	1906	Kingston, N. Y.	New York, N. Y.
35549	Scow	Dewey	20	20	0	1898	Port Angeles, Wash.	Port Townsend, Wash.
35551	Barge	Dewey	129	129	2	1898	Brooklyn, N. Y.	Newark, N. J.
35592	Scow	Dewey	43	43	0	1897	West Superior, Wis.	Duluth, Minn.
35577	Barge	Dexter	114	98	1	1900	Brooklyn, N. Y.	New York, N. Y.
164355	do	Diamond K No. 2	41	41	0	1911	Utsalady, Wash.	Seattle, Wash.
35550	do	Diamond State	360	361	1	1898	Milford, Del.	Philadelphia, Pa.
51277	do	Diascond	373	373	2	1896	Elkton, Md.	Do.
165553	Scow	Didler No. 1	167	158	1	1914	Perth Amboy, N. J.	Perth Amboy, N. J.
35561	do	Dick	6	6	0	1896	Anacortes, Wash.	Port Townsend, Wash.
164240	Dredge	Digger	139	115	4	1902	Detroit, Mich.	Detroit, Mich.
165718	Barge	Diligent	109	109	1	1900	Course Landing, N. J.	Philadelphia, Pa.
167042	Scow	Dime	12	12	1	1917	Golovin, Alaska	Nome, Alaska
165054	do	Diver	14	14	2	1901	Aberdeen, Wash.	Seattle, Wash.
166946	Barge	Diver	11	11	1	1916	Helena, Ark.	St. Louis, Mo.
165084	Canal boat	Dix	11	11	0	1912	Hoquiam, Wash.	Port Townsend, Wash.
35556	Barge	Dispatch	193	193	1	1899	Rondout, N. Y.	New York, N. Y.
167367	do	Dittmar No. 20	483	480	1	1918	Kingston, N. Y.	Albany, N. Y.
35594	do	Dixie	166	166	1	1900	Brooklyn, N. Y.	New York, N. Y.
163551	do	Dixie	132	132	2	1906	Deatur, Ala.	Paducah, Ky.
163774	Scow	Dixie	8	8	0	1906	La Conner, Wash.	Port Townsend, Wash.
35500	do	Dixie, No. 1	10	10	0	1901	Beach, Wash.	Seattle, Wash.
35601	do	Dixie, No. 2	10	10	0	1901	do	Do.
35610	do	Dixie, No. 3	14	14	0	1902	Chuckanut, Wash.	Do.
163358	do	Dixie, No. 4	26	26	0	1909	Bellingham, Wash.	Juneau, Alaska.
164493	do	Dixie, No. 5	26	26	0	1911	do	Do.
166241	do	Dixie, No. 6	34	34	0	1913	Anacortes, Wash.	Do.
165256	do	Dixie, No. 7	34	34	0	1913	do	Port Townsend, Wash.
166059	do	Dixie, No. 8	29	29	0	1915	Friday Harbor, Wash.	Seattle, Wash.
166531	do	Dixie No. 9	30	30	0	1917	Bellingham, Wash.	Do.
166361	do	Dixie No. 10	30	30	0	1917	do	Do.
163427	Barge	Dixon 1	22	22	1	1907	Crystal River, Fla.	Cedar Keys, Fla.
163429	do	Dixon 3	22	22	1	1907	do	Do.
163430	do	Dixon 4	22	22	1	1907	do	Do.
165545	Dredge	Dobbie	317	199	3	1911	Eastport, N. Y.	Patchogue, N. Y.
165305	Canal boat	Dr. G. W. Crissey	104	97	1	1913	Waterford, N. Y.	Albany, N. Y.
163200	do	Dr. John A. Hayden	104	98	1	1907	Champlain, N. Y.	Rouses Point, N. Y.
35540	Barge	Dolphin	196	187	0	1898	Olympia, Wash.	Seattle, Wash.
166762	do	Dominick C	312	312	1	1917	Brooklyn, N. Y.	New York, N. Y.
164906	do	Dominick No. 1	299	299	1	1912	do	Do.
35609	Scow	Don	65	65	0	1902	Ballard, Wash.	Juneau, Alaska.
35475	Barge	Donald	323	312	2	1893	Mystic River, Conn.	New London, Conn.
164301	do	Donald	451	434	0	1910	Gildersleeve, Conn.	New Haven, Conn.
167631	do	Dooley Ferry	8	8	1	1914	Fulton, Ark.	St. Louis, Mo.
157546	House boat	Dora	33	33	2	1899	Alexandria Bay, N. Y.	Cape Vincent, N. Y.
166283	Barge	Dora	29	29	1	1915	Rock Island, Ill.	Chicago, Ill.
165072	Scow	Doris	8	8	0	1912	Langley, Wash.	Seattle, Wash.
162632	do	Dorothy	393	393	1	1905	Rondout, N. Y.	Boston, Mass.
166313	do	Dorothy	490	490	0	1916	do	New York, N. Y.
166454	do	Dorothy	338	338	1	1911	Brooklyn, N. Y.	Do.
163700	do	Dorothy D.	252	252	0	1908	Everett, Wash.	Port Townsend, Wash.
165562	Barge	Dorothy D.	206	206	1	1906	Rondout, N. Y.	Albany, N. Y.
163068	do	Dorothy M.	192	192	1	1906	Brooklyn, N. Y.	New York, N. Y.
163965	do	Dorothy May	432	432	1	1908	South Rondout, N. Y.	Do.
165067	do	Dorothy E. Price	409	409	1	1912	Kingston, N. Y.	Do.

1 Formerly barge Majestic.

† Rebuilt, 1905.

UNRIGGED MERCHANT VESSELS OF THE UNITED STATES—Continued.

Official No.	Class.	Name of vessel	Gross tonnage.	Net tonnage.	Crew.	When built.	Where built.	Home port (where permanent document issues).
166336	Canal boat	Dorothy and Harold	161	151	1	1916	Whitehall, N. Y.	Albany, N. Y.
164051	Barge	Douglass	406	406	1	1910	Lake Charles, La.	Pensacola, Fla.
166752	do	Dover	312	312	1	1917	Brooklyn, N. Y.	Baltimore, Md.
35620	do	Downing	415	391	1	1903	do	New York, N. Y.
164815	do	Dreamland	61	61	1	1905	McKeesport, Pa.	Cincinnati, Ohio.
163024	Scow	Dredge No. 1	431	33	15	1894	Buffalo, N. Y.	Duluth, Minn.
163022	do	DREDGE No. 7	826	146	15	1901	Ferryburg, Mich.	Do.
164520	Dredge	Dredge No. 8	219	203	7	1883	Buffalo, N. Y.	Do.
162048	Barge	Dresden	210	190	1	1903	Brooklyn, N. Y.	New York, N. Y.
163007	Scow	DRILL No. 2	325	179	15	1904	Buffalo, N. Y.	Duluth, Minn.
164006	do	Drill No. 3	406	406	16	1907	Chicago, Ill.	Do.
164002	do	DRILL No. 5	526	526	34	1908	Buffalo, N. Y.	Do.
165339	Barge	DRILL BOAT No. 1	651	651	16	1913	Wyandotte, Mich.	Do.
164305	Scow	DRILL BOAT No. 4	489	489	9	1908	Cleveland, Ohio.	Do.
165085	do	Drill Boat No. 8	335	335	19	1912	Boston, Mass.	Do.
165114	Barge	Driver No. 1	58	58	0	1912	King Cove, Alaska.	Unalaska, Alaska.
166832	do	Driver No. 2	33	33	6	1917	Port Huron, Mich.	Port Huron, Mich.
167396	Scow	Druzilla	11	11	1	1918	Beaumont, Tex.	Port Arthur, Tex.
167307	Barge	Dudley Murray	236	222	1	1918	Whitehall, N. Y.	Albany, N. Y.
162630	do	Duke	386	386	0	1905	Rondout, N. Y.	New York, N. Y.
163393	do	Duke	509	456	3	1907	Elkton, Md.	Baltimore, Md.
165787	do	Duke	253	253	1	1914	Westlake, La.	Houston, Tex.
35602	do	Dumont	242	218	1	1901	Weehawken, N. J.	New York, N. Y.
164075	do	Dundee	438	408	1	1910	Port Richmond, N. Y.	Do.
35517	do	Dunderberg	208	185	1	1891	Weehawken, N. J.	Do.
166661	do	Dunderberg	77	77	1	do	Do.
164535	Scow	Dunnie	10	10	0	1911	Hidden Inlet, Alaska.	Ketchikan, Alaska.
166327	Barge	Dutch Boy	326	326	1	1916	Mariners Harbor, N. Y.	New York, N. Y.
166141	do	Duxbak No. 1	7	7	0	1915	Ballard, Wash.	Seattle, Wash.
163129	do	Dwight G. Cutler	468	468	5	1907	Algonac, Mich.	Sandusky, Ohio.
E.								
166502	Scow	E	55	55	0	1896	Saginaw, Mich.	Duluth, Minn.
36902	do	E 5	22	22	0	1898	Fairhaven, Wash.	Taoms, Wash.
163273	Barge	E. H.	217	217	1	1907	Brooklyn, N. Y.	New York, N. Y.
162781	Scow	E. B. No. 5	246	246	0	1892	Ludington, Mich.	Duluth, Minn.
162782	do	E. B. No. 6	257	257	0	1892	do	Do.
162772	do	E. B. No. 7	542	542	1	1905	Manitowoc, Wis.	Do.
163892	do	E. B. No. 8	323	323	2	1909	Sault Ste. Marie, Mich.	Do.
165792	Canal boat	E. B. Potter	71	63	1	1910	Moses Kill, N. Y.	Albany, N. Y.
36906	do	E. C. Pratt	108	103	1	1893	Whitehall, N. Y.	Do.
36985	Barge	E. E. Dale	260	260	1	1891	Elkton, Md.	Philadelphia, Pa.
37762	do	E. E. Jackson & Co. Barge No. 3	160	152	1	1884	Barren Creek, Md.	Richmond, Va.
165464	Canal boat	E. H. Bragg	109	103	1	1888	Buffalo, N. Y.	Albany, N. Y.
165737	Barge	E. H. Raquet	642	642	1	1914	Kingston, N. Y.	New York, N. Y.
167099	do	E. J. R. R. & T. Co. No. 12	241	241	0	1914	Astoria, N. Y.	Do.
167357	do	E. J. R. R. & T. Co. No. 14	233	233	1	1914	do	Do.
167481	do	E. J. R. R. & T. Co. No. 19	238	238	2	1910	Rondout, N. Y.	Do.
167637	do	E. J. R. R. & T. Co. No. 22	313	313	2	1917	Brooklyn, N. Y.	Do.
167636	do	E. J. R. R. & T. Co. No. 23	312	312	2	1917	do	Do.
164340	Scow	E. K. W. L. Co. No. 1	48	48	0	1910	Hoquiam, Wash.	Port Townsend, Wash.
164341	do	E. K. W. L. Co. No. 2	48	48	0	1902	do	Seattle, Wash.
166693	do	E. L. F. No. 1	12	12	1	1917	do	Do.
166723	Canal boat	E. M. Doran	124	124	1	1895	Durhamville, N. Y.	New York, N. Y.
166974	Scow	E. P. Co.	37	32	1	1917	Hoquiam, Wash.	Seattle, Wash.
165660	do	E. P. Co. No. 1	18	18	0	1914	Everett, Wash.	Do.
165661	do	E. P. Co. No. 2	18	18	0	1914	do	Do.
165662	do	E. P. Co. No. 3	18	18	0	1914	do	Do.
36973	Barge	E. R. Clinton	420	420	2	1901	Elkton, Md.	Philadelphia, Pa.
165952	Scow	E. P. Co. No. 4	45	45	0	1915	Everett, Wash.	Seattle, Wash.
165953	do	E. P. Co. No. 5	47	47	0	1915	do	Do.
165954	do	E. P. Co. No. 6	47	47	0	1915	do	Do.
165690	do	E. R. Tatnall	582	582	1	1914	Kingston, N. Y.	New York, N. Y.
162763	Canal boat	E. S. Chase	104	99	1	1906	Champlain, N. Y.	Rouses Point, N. Y.
36731	Barge	E. S. Tyler, jr.	299	284	1	1881	Hartford, Conn.	Hartford, Conn.
162443	Canal boat	E. W. Davis	130	130	0	1893	Lockport, N. Y.	New Haven, Conn.
166841	Barge	Eads	314	309	0	1917	Gildersleeve, Conn.	Hartford, Conn.
164491	Scow	Eagle	18	18	0	1911	Seattle, Wash.	Juneau, Alaska.
165366	Barge	Eagle	28	28	1	1909	Crystal River, Fla.	Cedar Keys, Fla.
165254	do	Earl	453	426	1	1913	Brooklyn, N. Y.	New York, N. Y.
166937	do	Earl F. Foster	461	461	0	1917	South Rondout, N. Y.	Do.
26669	do	Earle A. Keeler	324	324	1	1888	New Haven, Conn.	Do.
36867	do	East	73	73	2	1891	Brooklyn, N. Y.	Do.
36958	do	Eastern Star	219	219	1	1901	Rondout, N. Y.	Do.
166394	do	Eastport	242	235	1	1916	Wilmington, Del.	Do.
162522	Scow	Ebey	19	19	0	1905	Marysville, Wash.	Port Townsend, Wash.
163504	Barge	Eclipse	126	126	1	1906	Perth Amboy, N. J.	New York, N. Y.

† Formerly barge G. B. Martin.

† Steel.

‡ Rebuilt, 1901.

UNRIGGED MERCHANT VESSELS OF THE UNITED STATES—Continued.

Official No.	Class.	Name of vessel.	Gross tonnage.	Net tonnage.	Crew.	When built.	Where built.	Home port (where permanent document issued).
165028	Barge	Economy	451	451	0	1909	Alsen, N. Y.	New York, N. Y.
30915	Scow	Ed	18	18	0	1896	Anacortes, Wash.	Port Townsend, Wash.
162726	Barge	Ed and Tom	275	275	1	1904	Sleightsburg, N. Y.	New York, N. Y.
36584	Canal boat	Edda E. Burke	134	134	1	1893	Tonawanda, N. Y.	Do.
167252	Barge	Eddie	486	486	0	1918	Rondout, N. Y.	Do.
30848	do	Edgar	246	242	3	1890	Brooklyn, N. Y.	Do.
166249	do	Edgar	316	310	0	1916	Gildersleeve, Conn.	Hartford, Conn.
163654	Canal boat	Edgar G. Barratt	104	98	1	1908	Lansingburg, N. Y.	Albany, N. Y.
162925	Barge	Edgewater	424	403	1	1906	Brooklyn, N. Y.	New York, N. Y.
162010	do	Edgewood	417	398	1	1903	do	Do.
135621	do	Edith	245	235	0	1882	San Francisco, Cal.	Seattle, Wash.
166768	do	Edith	180	166	1	1917	Whitehall, N. Y.	New York, N. Y.
167047	do	Edith	382	352	0	1917	Norfolk, Va.	Do.
164472	do	Edith C.	30	30	2	1911	Savanna, Ill.	Chicago, Ill.
163750	do	Edith May	208	205	1	1904	Kingston, N. Y.	New York, N. Y.
30974	do	Edmont	169	169	1	1901	Durhamville, N. Y.	Do.
163238	do	Edmund Andros	183	183	1	1907	Rondout, N. Y.	Do.
162625	do	Edmund J. Kennelly	381	381	1	1905	Brooklyn, N. Y.	Do.
166597	do	Edna	307	307	1	1900	Brooklyn, N. Y.	Do.
163635	Canal boat	Edna M. Graves	91	86	1	1892	Tonawanda, N. Y.	Rouses Point, N. Y.
166670	do	Edna M. Matton	104	98	1	1914	Waterford, N. Y.	Albany, N. Y.
162980	Barge	Edward	160	160	1	1906	Tottenville, N. Y.	Newark, N. J.
163128	do	Edward	341	341	1	1907	Lake Charles, La.	Port Arthur, Tex.
163414	do	Edward	383	383	0	1907	Kingston, N. Y.	New York, N. Y.
30960	Scow	Edward B.	87	80	1	1896	Brunswick, Me.	Portland, Me.
164186	Canal boat	Edward Clarke	119	113	1	1910	Whitehall, N. Y.	Albany, N. Y.
166481	do	Edward Kelly	48	46	1	1910	Hudson Falls, N. Y.	Do.
166576	Barge	Edward McKenna	548	548	0	1916	Brooklyn, N. Y.	New York, N. Y.
163231	Canal boat	Edward Mullen	103	98	1	1907	Waterford, N. Y.	Albany, N. Y.
166949	do	Edward A. Ryan	236	224	1	1917	Rondout, N. Y.	Do.
163667	Barge	Edward A. Schlear	445	445	1	1906	Elkton, Md.	Philadelphia, Pa.
65462	do	Edward B. Page	278	278	1	1912	Athens, N. Y.	New York, N. Y.
30964	do	Edward F. Brennan	298	298	0	1901	Rondout, N. Y.	Do.
163633	do	Edward F. Cleary	372	372	0	1906	Kingston, N. Y.	Do.
30984	do	Edward F. Howard	344	344	1	1903	Rondout, N. Y.	Do.
166337	Canal boat	Edward L. Archer	108	100	1	1916	Waterford, N. Y.	Burlington, Vt.
163410	Barge	Edward L. Bartley	200	200	1	1901	Brooklyn, N. Y.	New York, N. Y.
167272	do	Edward M. Duffy	341	341	0	1917	Kingston, N. Y.	Do.
30942	Canal boat	Edward R. Petrie	155	155	1	1900	Tonawanda, N. Y.	Do.
163146	do	Edward S. Wood	105	99	1	1903	Northumberland, N. Y.	Albany, N. Y.
162511	do	Edward T. McGill	106	99	0	1906	Whitehall, N. Y.	New York, N. Y.
164273	do	Edward W. Parkhill	194	185	1	1910	Champlain, N. Y.	Rouses Point, N. Y.
30857	Barge	Edwin	121	121	2	1893	Rondout, N. Y.	New York, N. Y.
163156	Scow	Edwin	106	106	0	1907	Ballard, Wash.	Tacoma, Wash.
166642	Barge	Edwin	314	309	0	1917	Gildersleeve, Conn.	Hartford, Conn.
166642	do	Edwina	303	303	1	1900	Brooklyn, N. Y.	New York, N. Y.
30854	Canal boat	Edwin Booth	102	97	1	1893	Whitehall, N. Y.	Rouses Point, N. Y.
166714	Scow	Edwin Golding	51	44	1	1917	Bath, Me.	Philadelphia, Pa.
30987	Barge	Edwin D. Washburn	262	262	1	1903	Brooklyn, N. Y.	New York, N. Y.
163563	Canal boat	Edwin F. Coleman	164	98	1	1908	Lansingburg, N. Y.	Albany, N. Y.
166045	Barge	Edwin J. Howe	412	412	0	1912	South Rondout, N. Y.	New York, N. Y.
162309	Canal boat	Effie E. Brett	103	98	1	1904	Whitehall, N. Y.	Albany, N. Y.
162562	do	Egan Bros.	131	131	0	1900	do	New York, N. Y.
163886	Barge	Egbert	448	427	0	1909	Gildersleeve, Conn.	Do.
31408	do	'801	363	351	2	1888	Perth Amboy, N. J.	Perth Amboy, N. J.
31499	do	'802	363	351	2	1888	do	Do.
31505	do	'803	363	351	2	1889	do	Do.
31503	do	'804	363	351	1	1888	do	Do.
31504	do	'806	363	351	1	1888	do	Do.
31484	do	'809	356	345	2	1886	do	Do.
166520	do	El Paso	221	221	1	1913	Kingston, N. Y.	New York, N. Y.
162930	do	Elba	424	403	1	1906	Brooklyn, N. Y.	Do.
167010	Dredge	ELCO	211	200	5	1917	Erie, Pa.	Buffalo, N. Y.
30908	Scow	Elder	14	14	0	1898	Fairhaven, Wash.	Port Townsend, Wash.
166807	Barge	Eldon	307	307	1	1917	Brooklyn, N. Y.	Baltimore, Md.
166613	do	Eleanor Hemstreet	353	353	1	1913	Rockland Lake, N. Y.	Do.
167421	do	Eleanor L.	351	351	0	1914	do	New York, N. Y.
164023	do	Eleanor V.	288	288	0	1907	Kingston, N. Y.	Do.
162153	do	Eleanor B. Howard	332	332	0	1903	Rondout, N. Y.	Do.
166589	do	Electra	511	511	0	1908	Kingston, N. Y.	Do.
166147	do	Electric Welder	116	108	2	1915	Baltimore, Md.	Baltimore, Md.
37970	do	Elfrida	315	315	1	1901	West New Brighton, N. Y.	New York, N. Y.
167205	do	Elgin Ferry	8	8	1	1916	Newport, Ark.	St. Louis, Mo.
30842	do	Eliot	86	81	3	1891	Boston, Mass.	Portsmouth, N. H.
164224	do	Elizabeth	440	440	2	1910	Elkton, Md.	Philadelphia, Pa.
166629	do	Elizabeth	307	307	1	1900	Brooklyn, N. Y.	New York, N. Y.

¹ Formerly barge Bantler.
² Formerly barge Buffet.

³ Formerly barge Buttress.
⁴ Formerly barge Bluster.

⁵ Formerly barge Bizarre.
⁶ Formerly barge Balize.

† Rebuilt, 1907.

UNRIGGED MERCHANT VESSELS OF THE UNITED STATES—Continued.

Official No.	Class.	Name of vessel.	Gross tonnage.	Net tonnage.	Crew.	When built.	Where built.	Home port (where permanent document issues).
103598	Canal boat	Elizabeth Groves	107	99	1	1908	Whitehall, N. Y.	Albany, N. Y.
164631	Barge	Elizabeth McGuire	407	407	1	1911	South Rondout, N. Y.	Perth Amboy, N. J.
167224	do	Elizabeth A. Conway	423	415	1	1918	Rondout, N. Y.	New York, N. Y.
162294	do	Elizabeth H. Gross	348	348	0	1904	do	Do.
36930	do	Elizabeth O'Callaghan	301	301	1	1895	Port Richmond, N. Y.	Do.
164849	Canal boat	Elizabeth V. Phalen	127	121	1	1912	Whitehall, N. Y.	Albany, N. Y.
36923	Barge	Elk	9	9	1	1897	Alexandria Bay, N. Y.	Cape Vincent, N. Y.
162887	do	Elk	250	250	0	1906	Skagway, Alaska	Eagle, Alaska.
165867	Scow	Elk	30	30	0	1915	Seattle, Wash.	Seattle, Wash.
36911	do	Ella	23	23	0	1896	Whatecom, Wash.	Port Townsend, Wash.
165833	do	Ella	127	127	1	1898	Brooklyn, N. Y.	New York, N. Y.
130055	Barge	Ella A. Dempsey	388	388	0	1875	Chester, Pa.	Philadelphia, Pa.
163701	do	Ella E. Kennelly	403	403	1	1908	Athens, N. Y.	New York, N. Y.
167414	do	Ella M. Flannery	423	423	0	1918	South Rondout, N. Y.	Do.
167444	do	Ella V. Camp	772	711	3	1918	Carrabelle, Fla.	Philadelphia, Pa.
36944	do	Ellen	73	73	1	1898	Syracuse, N. Y.	Cape Vincent, N. Y.
36953	do	Ellen L.	243	237	1	1888	South Rondout, N. Y.	New York, N. Y.
162887	Canal boat	Ellen G. Henry	106	99	1	1905	Whitehall, N. Y.	Albany, N. Y.
36907	do	Ellen M. Parker	107	102	1	1889	Fort Ann, N. Y.	Rouses Point, N. Y.
162940	Barge	Ellen T. Halloran	377	377	1	1906	Eddyville, N. Y.	New York, N. Y.
162639	do	Ellenville	249	249	1	1903	Brooklyn, N. Y.	Do.
36913	do	Elliott	136	136	1	1899	Seattle, Wash.	Ketchikan, Alaska.
163377	do	Elmer	429	402	1	1907	Tottenville, N. Y.	New York, N. Y.
165522	do	Elmer	282	268	0	1913	Gildersleeve, Conn.	Do.
164356	Canal boat	Elmer D. Walling	147	147	0	1910	Tonawanda, N. Y.	Do.
163190	Barge	Elmsford	166	144	1	1907	Tottenville, N. Y.	Do.
36976	do	Elsmers	304	292	2	1901	Port Richmond, N. Y.	Baltimore, Md.
162034	Scow	Elwa	30	30	0	1903	West Seattle, Wash.	Seattle, Wash.
164847	Canal boat	Elwin M. Rookweil	116	111	1	1912	Whitehall, N. Y.	Albany, N. Y.
164517	do	Emblem	135	128	1	1911	do	New York, N. Y.
163454	Barge	Emily Schoolfield	272	243	3	1908	Bethel, Del.	Wilmington, Del.
36818	do	Emily D. Foster	225	214	7	1889	City Island, N. Y.	Bridgeport, Conn.
167449	do	Emma	186	186	0	1904	Wilmington, Del.	Wilmington, Del.
164949	Scow	Emma F.	14	9	2	1910	Bowdoinham, Me.	Boothbay, Me.
165804	Barge	Emma Keeler	487	473	1	1914	Perth Amboy, N. J.	New York, N. Y.
164082	do	Emma R.	310	310	1	1909	Kingston, N. Y.	Do.
36922	Canal boat	Emma T. Grimes	113	106	1	1899	Whitehall, N. Y.	Do.
36983	Barge	Emma and Bessie	381	381	1	1899	Elkton, Md.	Philadelphia, Pa.
162804	do	Emma and Mabel	457	457	1	1906	do	Do.
36826	Canal boat	Emma and E. Robert	117	111	0	1890	Whitehall, N. Y.	New York, N. Y.
36986	do	Emmett J. Gray	102	96	1	1903	Champlain, N. Y.	Rouses Point, N. Y.
36936	Barge	Empire	375	344	2	1900	Noank, Conn.	New York, N. Y.
165647	Canal boat	Empire	107	99	1	1914	Whitehall, N. Y.	Albany, N. Y.
36849	Barge	Empire State	324	324	1	1892	Brooklyn, N. Y.	New York, N. Y.
163674	do	Energy No. 1	26	28	0	1906	Mount Vernon, Wash.	Port Townsend, Wash.
8227	do	Enoch Talbot	1,242	1,193	5	1887	Freeport, Me.	Seattle, Wash.
167081	do	Ensign	853	853	0	1911	Portland, Oreg.	Do.
162814	Dredge	Enterprise	419	354	8	1906	Duluth, Minn.	Duluth, Minn.
164992	Scow	Erickson Construction Co. No. 1	164	164	0	1912	Seattle, Wash.	Seattle, Wash.
165013	do	Erickson Construction Co. No. 2	164	164	0	1912	do	Do.
36957	do	Erie	899	899	0	1901	Ballard, Wash.	St. Michael, Alaska.
164176	Dredge	Erie	186	186	9	1900	Toledo, Ohio	Duluth, Minn.
160055	Canal boat	Erie Boatmen's Union	148	148	1	1893	Tonawanda, N. Y.	Albany, N. Y.
164157	Scow	Earn	316	316	0	1910	Ecorse, Mich.	Buffalo, N. Y.
162126	Barge	Erin-go-Bragh	330	330	6	1896	East Boston, Mass.	New York, N. Y.
162896	do	Ermine	250	250	1	1906	Skagway, Alaska	Eagle, Alaska.
164052	do	Ernest	406	406	1	1910	Lake Charles, La.	Pensacola, Fla.
36986	Canal boat	Ernest Conklin	102	97	1	1896	Champlain, N. Y.	Albany, N. Y.
163540	do	Ernest A. Brodie	104	99	1	1908	do	Burlington, Vt.
36980	Barge	Ernest E. Wright	411	411	1	1902	Rondout, N. Y.	New York, N. Y.
166429	do	Escort	178	178	0	1905	Brooklyn, N. Y.	Do.
36969	do	Esopus	242	221	1	1901	Weehawken, N. J.	Do.
162292	do	Essie Flannery	370	370	0	1904	Kingston, N. Y.	Do.
36988	do	Estella Kelly	284	284	0	1903	do	Do.
166790	Canal boat	Estella Walrod	181	171	1	1917	Rondout, N. Y.	Albany, N. Y.
166640	Barge	Estelle F. Haber	451	451	1	1916	Kingston, N. Y.	New York, N. Y.
164795	do	Ether	217	217	1	1912	Camden, N. J.	Philadelphia, Pa.
162572	Canal boat	Ether McNaill	106	99	1	1905	Watervliet, N. Y.	Rouses Point, N. Y.
164194	do	Ethel Baker	101	96	1	1910	Watertford, N. Y.	Albany, N. Y.
36971	do	Ethel H.	102	97	1	1891	Northumberland, N. Y.	Do.
167278	Barge	Ethel R.	324	324	0	1891	Rondout, N. Y.	New York, N. Y.
164924	do	Ethel S. King	207	207	1	1897	Perth Amboy, N. J.	Do.
166175	do	Ethel and Lillian	289	289	0	1915	Rondout, N. Y.	Do.
162671	do	Ettina	216	216	1	1899	Kingston, N. Y.	Do.
165753	Canal boat	Eugene Graves	104	92	1	1894	Durhamville, N. Y.	Rouses Point, N. Y.
165306	do	Eugene J. Sullivan	108	96	1	1913	Watertford, N. Y.	Albany, N. Y.
36966	Barge	Eureka	325	325	1	1896	Brooklyn, N. Y.	New York, N. Y.
36916	Scow	Eureka	29	29	0	1899	Blaine, Wash.	Port Townsend, Wash.

¹ Formerly st. s. Newbern.

² Formerly (a) bark Enoch Talbot.
(b) Navy coal barge No. 11.

UNRIGGED MERCHANT VESSELS OF THE UNITED STATES—Continued.

Official No.	Class.	Name of vessel.	Gross tonnage.	Net tonnage.	Crew.	When built.	Where built.	Home port (where permanent document issued).
164084	Barge	Eureka	315	315	1	1909	Kingston, N. Y.	New York, N. Y.
26938	Scow	Eureka No. 2	24	24	0	1900	Blaine, Wash.	Port Townsend, Wash.
26939	do	Eureka No. 3	24	24	0	1900	do	Do.
166588	Barge	Euretta	307	307	1	1910	Brooklyn, N. Y.	New York, N. Y.
167037	do	Eustis	194	194	1	1913	Rondout, N. Y.	Do.
36901	Scow	Eva	10	10	0	1896	Anacortes, Wash.	Port Townsend, Wash.
162352	Barge	Eva	47	47	0	1903	Kenmare, N. Dak.	Pembina, N. Dak.
163191	Canal boat	Eva M. Marshall	104	98	1	1907	Waterford, N. Y.	Albany, N. Y.
162133	do	Eva M. Mosso	106	99	1	1903	Watervliet, N. Y.	Do.
162929	Barge	Evans	424	403	1	1906	Brooklyn, N. Y.	New York, N. Y.
162289	do	Evelyn	374	374	1	1904	Rondout, N. Y.	Do.
162397	Scow	Evelyn	8	8	0	1905	Bellingham, Wash.	Port Townsend, Wash.
162355	Canal boat	Evelyn C. Tucker	105	99	1	1904	Watervliet, N. Y.	Albany, N. Y.
163351	Barge	Evening Star	171	171	1	1907	Brooklyn, N. Y.	New York, N. Y.
162401	Scow	Everett No. 1	92	92	0	1905	Everett, Wash.	Port Townsend, Wash.
162402	do	Everett No. 2	47	47	0	1905	do	Do.
212243	do	Excavator	452	422	4	1914	Detroit, Mich.	Buffalo, N. Y.
163093	do	Excelsior	206	206	0	1907	Port Townsend, Wash.	Port Townsend, Wash.
36975	Barge	Experiment	393	393	1	1901	Elkton, Md.	Philadelphia, Pa.
162240	do	Exploder	223	223	1	1894	Sault Ste. Marie, Mich.	Detroit, Mich.
36968	do	Export	340	340	1	1896	Brooklyn, N. Y.	New York, N. Y.
167119	do	Export	294	294	1	1888	Wilmington, Del.	Philadelphia, Pa.
36994	do	Express	135	135	1	1898	Brooklyn, N. Y.	New York, N. Y.
F.								
165575	Barge	F-1	343	343	1	1914	Lockmoor, La.	Morgan City, La.
165576	do	F-2	343	343	0	1914	do	Do.
165584	do	F-3	581	581	1	1914	do	Do.
165585	do	F-4	343	343	1	1914	do	Do.
165591	do	F-5	343	343	1	1914	do	Do.
165606	do	F-6	343	343	1	1914	do	Do.
165627	do	F-7	343	343	0	1914	do	Houston, Tex.
165677	do	F-8	510	510	1	1914	Westlake, La.	Morgan City, La.
37633	Scow	F No. 1	18	18	0	1902	Whatoom, Wash.	Seattle, Wash.
37591	do	F 6	22	22	0	1898	Fairhaven, Wash.	Tacoma, Wash.
166375	Barge	F 14	519	514	1	1916	West Lake, La.	Morgan City, La.
166365	do	F 15	519	514	1	1916	do	Do.
163883	do	F. B. Hoonbeek	259	259	1	1909	Kingston, N. Y.	New York, N. Y.
37900	do	F. C. Elliott	155	155	1	1899	Brooklyn, N. Y.	Do.
167410	do	F. F. Storm	476	476	0	1918	do	Do.
163164	do	F. Gent Evening Star Floating Palace	82	82	4	1907	Paducah, Ky.	Paducah, Ky.
166010	do	F. G. McKelvy	232	228	1	1915	Rondout, N. Y.	Albany, N. Y.
166499	Scow	F. Co-Op Co. No. 1	60	53	0	1916	Aberdeen, Wash.	Seattle, Wash.
164499	do	F. H. P. Co. No. 1	26	26	0	1911	Bellingham, Wash.	Port Townsend, Wash.
164500	do	F. H. P. Co. No. 2	26	26	0	1911	do	Do.
165955	do	F. H. P. Co. No. 3	29	29	0	1915	Friday Harbor, Wash.	Seattle, Wash.
165956	do	F. H. P. Co. No. 4	29	29	0	1915	do	Do.
165974	do	F. H. P. Co. No. 5	29	29	0	1915	do	Do.
163796	do	F. I. P. No. 1	26	26	0	1909	Anacortes, Wash.	Port Townsend, Wash.
163812	do	F. I. P. No. 2	26	26	0	1909	do	Do.
163835	do	F. I. P. No. 3	26	26	0	1909	do	Do.
165164	do	F. I. P. No. 8	34	34	0	1913	do	Do.
165202	do	F. I. P. No. 9	34	34	0	1913	do	Do.
165203	do	F. I. P. No. 10	34	34	0	1913	do	Do.
165204	do	F. I. P. No. 11	34	34	1	1913	do	Do.
165155	do	F. I. P. No. 12	8	8	0	1913	do	Do.
165156	do	F. I. P. No. 13	8	8	0	1913	do	Do.
165157	do	F. I. P. No. 14	8	8	0	1913	do	Do.
165158	do	F. I. P. No. 15	8	8	0	1913	do	Do.
165159	do	F. I. P. No. 16	8	8	0	1913	do	Do.
165856	do	F. I. P. No. 17	40	40	0	1915	do	Seattle, Wash.
165862	do	F. I. P. No. 18	40	40	0	1915	do	Do.
165875	do	F. I. P. No. 19	40	40	0	1915	do	Do.
165949	do	F. I. P. No. 20	40	40	0	1915	do	Do.
166008	do	F. I. P. No. 21	40	40	0	1915	do	Do.
166031	do	F. I. P. No. 22	40	40	0	1915	do	Do.
166036	do	F. I. P. No. 23	40	40	0	1915	do	Do.
167161	do	F. I. P. No. 24	6	6	0	1918	do	Do.
167162	do	F. I. P. No. 25	6	6	0	1918	do	Do.
167163	do	F. I. P. No. 26	6	6	0	1918	do	Do.
167164	do	F. I. P. No. 27	6	6	0	1918	do	Do.
167453	do	F. I. P. No. 28	38	38	0	1918	do	Do.
167454	do	F. I. P. No. 29	38	38	0	1918	do	Do.
167455	do	F. I. P. No. 30	38	38	0	1918	do	Do.
164406	do	F. I. P. Co. No. 4	12	12	0	1911	do	Do.
164418	do	F. I. P. Co. No. 5	20	20	0	1911	do	Port Townsend, Wash.
164419	do	F. I. P. Co. No. 6	20	20	0	1911	do	Do.
164431	do	F. I. P. Co. No. 7	25	25	0	1911	do	Do.

1 Formerly ga. s. Gray Haven No. 2.

UNRIGGED MERCHANT VESSELS OF THE UNITED STATES—Continued.

Official No.	Class.	Name of vessel.	Gross tonnage.	Net tonnage.	Crew.	When built.	Where built.	Home port (where permanent document issues).
167015	Barge	F. J. Gormley	415	415	0	1917	Kingston, N. Y.	New York, N. Y.
37626	Canal boat	F. L. Heldritter	105	99	1	1901	Whitehall, N. Y.	Albany, N. Y.
37609	do	F. L. Younglove	107	99	1	1900	Watervliet, N. Y.	Do.
165454	Scow	F. R. No. 3	180	180	1	1913	Sault Ste. Marie, Mich.	Marquette, Mich.
37560	Barge	F. S. Sanford	287	287	1	1893	Brooklyn, N. Y.	New York, N. Y.
163998	Scow	F. T. No. 1	6	6	0	1908	Seattle, Wash.	Port Townsend, Wash.
165784	Barge	F. W. Kelly	205	201	1	1912	Rondout, N. Y.	Albany, N. Y.
165844	do	F. W. Gwian, jr.	421	421	0	1915	Brooklyn, N. Y.	New York, N. Y.
166767	do	Fairest	5	5	1	1917	Fairest Landing, Ky.	Louisville, Ky.
162063	do	Fairfield	211	190	1	1903	Brooklyn, N. Y.	New York, N. Y.
37640	Scow	Fairhaven No. 1	116	116	0	1903	Whitcomb, Wash.	Port Angeles, Wash.
166247	Barge	Fairmont	306	306	1	1916	Mariners Harbor, N. Y.	Baltimore, Md.
163874	do	Fairport	212	187	1	1909	Tottenville, N. Y.	New York, N. Y.
166665	do	Fairport	310	310	1	1917	Brooklyn, N. Y.	Baltimore, Md.
164147	do	FARTH.	705	684	2	1906	Buffalo, N. Y.	Buffalo, N. Y.
163387	do	Fancher	431	405	1	1907	Tottenville, N. Y.	New York, N. Y.
37594	Scow	Fannie	15	15	0	1897	Blaine, Wash.	Port Townsend, Wash.
162955	Barge	Fannie Preston	399	399	1	1906	Rondout, N. Y.	New York, N. Y.
121108	do	Fargo	8	8	1	1899	Seattle, Wash.	Juneau, Alaska.
167373	Scow	Farmers Friend	55	55	1	1918	Tonawanda, N. Y.	Buffalo, N. Y.
162944	do	Far West No. 1	75	75	0	1904	Tacoma, Wash.	Tacoma, Wash.
9161	do	Favorite	451	434	0	1893	Newport, Mich.	Toledo, Ohio.
37498	do	February	156	151	2	1881	Madison, Conn.	New York, N. Y.
120121	Barge	Felicitous	216	216	2	1878	Manitowoc, Wis.	Milwaukee, Wis.
162208	Canal boat	Felix Carbray	102	97	1	1904	Champlain, N. Y.	Rouses Point, N. Y.
163872	Barge	Felix Murphy	390	390	1	1908	Kingston, N. Y.	New York, N. Y.
37620	do	Fenwick	311	260	2	1901	Baltimore, Md.	Baltimore, Md.
162362	do	Ferdinand	397	379	1	1906	Gilgerleeve, Conn.	New York, N. Y.
166100	Dredge	Ferdinand	460	460	2	1915	Cape May, N. J.	Do.
166127	Barge	Ferry	6	6	1	1914	Clarendon, Ark.	St. Louis, Mo.
166941	do	Ferry No. 2	10	10	1	1917	do.	Do.
166287	Scow	† 15	397	397	1	1915	Ashtabula, Ohio.	Buffalo, N. Y.
165108	Barge	FIFTY-EIGHT	433	433	1	1913	Camden, N. J.	New York, N. Y.
165221	do	FIFTY-NINE	398	398	0	1913	do.	Do.
166481	do	Finley	18	18	1	1916	Caruthersville, Mo.	St. Louis, Mo.
37644	do	Fischer Bros	303	303	1	1902	Rondout, N. Y.	New York, N. Y.
37531	do	Fishkill	412	383	1	1890	Brooklyn, N. Y.	Do.
37643	do	Five Brothers	272	272	0	1897	Rondout, N. Y.	Do.
167115	do	Five Sisters	430	430	0	1917	Kingston, N. Y.	Do.
165993	do	Floating Movies	454	454	2	1915	Elizabeth City, N. C.	Elizabeth City, N. C.
163286	do	Flora	199	190	1	1907	Camden, N. J.	Philadelphia, Pa.
166485	do	Flora	313	313	1	1916	Brooklyn, N. Y.	Baltimore, Md.
37541	Canal boat	Flora M. Vaughan	112	107	1	1890	Fort Ann, N. Y.	Albany, N. Y.
37642	Barge	Florence	364	364	1	1900	Elkton, Md.	Philadelphia, Pa.
162415	do	Florence	280	280	1	1902	Long Island City, N. Y.	New York, N. Y.
37646	do	Florence E. McNaughton	357	357	1	1896	Elkton, Md.	Philadelphia, Pa.
165208	Canal boat	Florence M. Trembley	105	99	1	1913	Watervliet, N. Y.	Albany, N. Y.
36791	Barge	Florence V. Keeler	324	324	0	1888	New Haven, Conn.	New York, N. Y.
166373	Dredge	Florida	194	141	20	1912	Lake Charles, La.	Galveston, Tex.
37595	Scow	Flounder	5	5	0	1897	Blaine, Wash.	Seattle, Wash.
167074	Barge	Flubby Dub	535	529	1	1917	Kingston, N. Y.	Perth Amboy, N. J.
163547	do	Flushing	129	129	1	1904	Long Island City, N. Y.	New York, N. Y.
9482	do	Fly	122	122	1	1856	Camden, N. J.	Do.
205771	Scow	Flyer	6	6	1	1905	Keewahic, Alaska	Nome, Alaska.
37598	do	Flying Fish	23	23	0	1897	Fairhaven, Wash.	Port Townsend, Wash.
167066	Barge	Foggy Dew	490	481	1	1917	Kingston, N. Y.	Albany, N. Y.
162359	Scow	Folsom No. 11	70	70	0	1904	Seattle, Wash.	Seattle, Wash.
163891	Barge	Fonda	214	188	1	1909	Tottenville, N. Y.	New York, N. Y.
165478	Scow	Fordham	449	420	1	1913	Mariners Harbor, N. Y.	Do.
166468	do	Fort Worth	245	245	1	1915	Tottenville, N. Y.	Do.
164936	do	Foss No. 1	8	8	0	1911	Tacoma, Wash.	Tacoma, Wash.
164937	do	Foss No. 2	55	55	0	1912	do.	Do.
164938	do	Foss No. 3	12	12	0	1911	do.	Do.
164939	do	Foss No. 5	84	84	0	1912	do.	Do.
165817	do	† Foss Launch Co. No. 6	150	150	0	1902	Olympia, Wash.	Do.
165818	do	† Foss Launch Co. No. 7	308	308	0	1902	do.	Do.
165819	do	† Foss Launch Co. No. 8	150	150	0	1902	do.	Do.
165820	do	† Foss Launch Co. No. 9	150	150	0	1902	do.	Do.
166644	do	† Foss Launch Co. No. 14	224	224	0	1913	Port Blakeley, Wash.	Do.
166645	do	† Foss Launch Co. No. 15	224	224	0	1913	do.	Do.
167326	do	† Foss Launch Co. No. 22	19	19	0	1918	Tacoma, Wash.	Seattle, Wash.
166286	do	† 14	397	397	1	1915	Ashtabula, Ohio.	Buffalo, N. Y.
37573	Barge	Fox	539	539	1	1896	San Francisco, Cal.	St. Michael, Alaska.
165175	Scow	Fox	24	24	0	1913	Port Blakeley, Wash.	Port Townsend, Wash.
162046	Barge	† Frances Doherty	341	341	0	1903	Brooklyn, N. Y.	New York, N. Y.

† Formerly barge E. G. Stoddard.

‡ Formerly Navy launch.

§ Formerly barge J. S. Dougherty.

† Steel.

UNRIGGED MERCHANT VESSELS OF THE UNITED STATES—Continued.

Official No.	Class.	Name of vessel.	Gross tonnage.	Net tonnage.	Crew.	When built.	Where built.	Home port (where permanent document issues).
166998	Barge	Frances Scully	490	481	1	1917	Kingston, N. Y.	Perth Amboy, N. J.
167215	do	Francis	454	447	1	1918	do	New York, N. Y.
166950	do	Francis Killian, jr.	226	224	1	1917	Rondout, N. Y.	Albany, N. Y.
166550	do	Francis O'Boyle	368	368	0	1913	South Rondout, N. Y.	New York, N. Y.
35616	do	Francis G. McNally	417	417	1	1901	Elkton, Md.	Philadelphia, Pa.
162601	do	Francis G. Smyth	130	130	1	1905	do	New York, N. Y.
165016	Canal boat	Francis J. Bird	147	147	3	1906	Durhamville, N. Y.	Buffalo, N. Y.
9813	Barge	Francis J. Campbell	11	7	2	1868	Staten Island, N. Y.	Philadelphia, Pa.
165857	do	Francis J. No. 1	46	46	0	1914	Detroit, Mich.	Detroit, Mich.
165858	do	Francis J. No. 2	31	31	0	1914	do	Do.
165859	do	Francis J. No. 3	17	17	0	1914	do	Do.
165860	do	Francis J. No. 4	12	12	0	1914	do	Do.
164601	Canal boat	Francis J. Sloyan	106	99	1	1911	Rondout, N. Y.	Albany, N. Y.
166541	Barge	Francis S. Bushey	528	528	0	1917	Brooklyn, N. Y.	New York, N. Y.
166953	do	Francis T. Howard	458	430	1	1916	Rondout, N. Y.	Albany, N. Y.
37618	Canal boat	Francis and Gertrude	150	150	1	1899	Whitehall, N. Y.	Rouses Point, N. Y.
37639	Barge	Frank	419	419	2	1902	Elkton, Md.	Philadelphia, Pa.
165453	do	Frank	314	309	0	1913	Gildersleeve, Conn.	Hartford, Conn.
165834	do	Frank	456	456	1	1907	Rondout, N. Y.	New York, N. Y.
166781	do	Frank	246	232	1	1917	Watervliet, N. Y.	Albany, N. Y.
167255	do	Frank	292	292	1	1910	Kingston, N. Y.	New York, N. Y.
165489	do	Frank C.	197	197	1	1905	Brooklyn, N. Y.	Do.
167263	do	Frank Egan, jr.	240	228	1	1918	Kingston, N. Y.	Albany, N. Y.
166438	Scow	Frank Jacobus	344	344	0	1909	do	New York, N. Y.
162317	Barge	Frank Jenkins	375	375	1	1904	Rondout, N. Y.	Do.
163855	Canal boat	Frank Jennings	122	115	1	1908	Whitehall, N. Y.	Albany, N. Y.
37489	Barge	Frank Jones	274	260	1	1880	Hartford, Conn.	Hartford, Conn.
37601	Scow	Frank McLain	241	241	0	1898	Perth Amboy, N. J.	New York, N. Y.
162785	Canal boat	Frank Ryan	106	99	1	1906	Whitehall, N. Y.	Albany, N. Y.
166742	Barge	Frank Stafford	226	221	1	1915	Rondout, N. Y.	Do.
165226	do	Frank A. Baker	154	154	1	1911	Durhamville, N. Y.	Rochester, N. Y.
167627	do	Frank A. Baker, jr.	447	447	1	1919	Kingston, N. Y.	Albany, N. Y.
167242	do	Frank A. Goss	490	481	1	1918	do	New York, N. Y.
166859	Canal boat	Frank A. Lowery	226	226	1	1916	Whitehall, N. Y.	Do.
166534	Barge	Frank A. Smith	414	414	1	1916	Kingston, N. Y.	Do.
37622	do	Frank C. Kugler	407	407	1	1899	Elkton, Md.	Philadelphia, Pa.
166575	do	Frank J. Gallagher	353	353	1	1915	Rockland Lake, N. Y.	New York, N. Y.
37571	do	Frank J. Grill	343	343	1	1895	South Rondout, N. Y.	Do.
162974	do	Frank L. Tague	224	224	1	1903	Kingston, N. Y.	Do.
167108	do	Frank P. Scully	521	504	0	1913	Gildersleeve, Conn.	Perth Amboy, N. J.
165216	do	Frank R. Diggs	480	433	2	1913	Bath, Me.	Wilmington, Del.
22284	do	Frank S. Keeler	515	490	1	1862	Cleveland, Ohio	New York, N. Y.
162232	do	Frank W. Myers	103	98	1	1904	Champlain, N. Y.	Rouses Point, N. Y.
37563	do	Frank and Walter	299	299	1	1894	South Rondout, N. Y.	New York, N. Y.
37572	Canal boat	Frankie Bergen	129	122	1	1896	Whitehall, N. Y.	Albany, N. Y.
37627	Barge	Franklin	338	325	1	1901	Rondout, N. Y.	New York, N. Y.
165383	Scow	Frazier	116	107	1	1897	South Rondout, N. Y.	Do.
164016	Barge	Fred	314	309	0	1910	Gildersleeve, Conn.	Hartford, Conn.
166782	Scow	Fred	132	132	1	1917	Alexandria Bay, N. Y.	Cape Vincent, N. Y.
37649	Barge	Fred McCann	240	240	1	1901	Tomkins Cove, N. Y.	Newark, N. J.
37645	Canal boat	Fred C. Eaton	98	93	1	1892	Champlain, N. Y.	Albany, N. Y.
37547	do	Fred F. Farmer	99	94	1	1892	do	Burlington, Vt.
163556	do	Fred H. Gates	102	95	1	1902	Northumberland, N. Y.	Albany, N. Y.
166437	Barge	Fred'k A. Egerton	137	137	3	1905	Durhamville, N. Y.	New York, N. Y.
166621	do	Frederick	311	311	1	1917	Brooklyn, N. Y.	Baltimore, Md.
165502	do	Frederick W. Kelly	205	201	1	1913	Rondout, N. Y.	Albany, N. Y.
167105	do	Freedom	447	447	1	1917	Kingston, N. Y.	Do.
167212	do	Freedom	495	495	1	1918	do	New York, N. Y.
53272	do	Freeston Sulphur No. 3	1,105	1,108	9	1891	West Superior, Wis.	Do.
53278	do	Freeston Sulphur No. 4 (tanker)	1,177	1,125	9	1893	Superior, Wis.	Do.
166847	do	Freestone	297	297	0	1900	Brooklyn, N. Y.	Do.
166500	do	Freeston	242	242	1	1916	Kingston, N. Y.	Do.
163628	Scow	Friday	27	27	0	1908	Port Orchard, Wash.	Port Townsend, Wash.
162675	do	Fronsey	243	243	4	1906	Superior, Wis.	Duluth, Minn.
37606	Barge	Fulton	113	98	1	1900	Brooklyn, N. Y.	New York, N. Y.
167233	do	Fulton Ferry	5	5	1	1918	Fulton, Ark.	St. Louis, Mo.
167610	do	Fulton Ferry No. 2	10	10	1	1909	do	Do.
37593	Scow	Fun	12	12	0	1898	Fairhaven, Wash.	Seattle, Wash.
162669	Barge	Furniss	424	403	1	1906	Brooklyn, N. Y.	New York, N. Y.
G.								
166700	Scow	G. 248	87	87	1	1917	Baltimore, Md.	Baltimore, Md.
167206	Barge	G. F. McCaffrey	505	505	0	1918	South Rondout, N. Y.	New York, N. Y.
162774	Canal boat	G. F. Underwood	102	97	1	1806	Rondout, N. Y.	Albany, N. Y.
167582	Barge	G. G. Bennett	479	459	2	1919	Beaufort, N. C.	Newbern, N. C.
165717	Scow	G. G. S. Y. No. 1	11	11	0	1914	Seattle, Wash.	Seattle, Wash.
165758	do	G. G. S. Y. No. 2	20	20	0	1914	do	Ketchikan, Alaska.

1 Formerly barge (a) D. Fairfax Nash.
 (b) Agnes McNally.
 2 Formerly Navy barge Shrapnel.

3 Formerly schooner S. V. R. Watson.
 (a) 118.
 (b) Boston.

4 Formerly barge (a) 131.
 (b) Salem.
 † Rebuilt, 1905.

‡ Whaleback.

UNRIGGED MERCHANT VESSELS OF THE UNITED STATES—Continued.

Official No.	Class.	Name of vessel.	Gross tonnage.	Net tonnage.	Crew.	When built.	Where built.	Home port (where permanent document issues).
166274	Scow	G. G. S. Y. No. 3	28	28	0	1916	Seattle, Wash	Ketchikan, Alaska.
166734	do	G. G. S. Y. No. 5	29	29	0	1917	do	Do.
166822	do	G. G. S. Y. No. 6	29	29	0	1917	do	Seattle, Wash.
164126	Dredge	G. H. B. & Bros. No. 1	214	214	4	1890	Toledo, Ohio	Toledo, Ohio.
164127	do	G. H. B. & Bros. No. 2	259	259	4	1893	do	Do.
164128	do	G. H. B. & Bros. No. 3	229	229	4	1892	do	Do.
164361	Scow	G. H. C. Co. No. 1	62	62	0	1907	Hoquiam, Wash	Port Townsend, Wash.
164336	do	G. H. C. Co. No. 2	106	106	0	1908	do	Do.
164330	do	G. H. C. Co. No. 3	106	106	0	1909	do	Do.
164337	do	G. H. C. Co. No. 4	225	225	0	1909	do	Tacoma, Wash.
164338	do	G. H. C. Co. No. 5	225	225	0	1909	do	Do.
164331	do	G. H. C. Co. No. 6	225	225	0	1910	do	Port Townsend, Wash.
164332	do	G. H. C. Co. No. 7	106	106	0	1910	do	Do.
164869	do	G. H. C. Co. No. 8	58	58	0	1908	Aberdeen, Wash	Do.
164586	do	G. H. C. Co. No. 9	32	32	0	1903	Hoquiam, Wash	Do.
164595	do	G. H. C. Co. No. 10	97	97	0	1907	Aberdeen, Wash	Do.
164613	do	G. H. C. Co. No. 11	226	226	0	1911	Hoquiam, Wash	Do.
39992	Canal boat	G. H. Farrar	111	106	1	1892	Whitehall, N. Y	Albany, N. Y.
163610	Barge	G. K. Mellen	448	427	0	1908	Gildersleeve, Conn	New Haven, Conn.
187170	Dredge	G. L. No. 7	187	127	8	1890	Chicago, Ill.	Duluth, Minn.
187171	Scow	G. L. No. 8	217	148	0	1895	do	Do.
165504	do	G. L. No. 9	180	180	0	1909	South Chicago, Ill.	Do.
165468	do	G. L. 35	339	339	0	1907	do	Do.
166430	do	G. L. 39	18	18	0	1915	Sault Ste. Marie, Mich	Do.
165603	do	G. L. No. 52	140	140	0	1907	Jacksonville, Fla.	New York, N. Y.
165873	do	G. N. Fisheries No. 1	28	28	0	1915	Everett, Wash	Seattle, Wash.
165888	do	G. N. Fisheries No. 2	28	28	0	1915	do	Do.
39686	Canal boat	G. N. Sweeney	103	98	1	1891	Champlain, N. Y	Rouses Point, N. Y.
39730	Scow	G No. 1	26	26	1	1899	Anacortes, Wash	Seattle, Wash.
162701	Barge	G. P. Hemstreet	277	277	1	1904	Eddyville, N. Y	New York, N. Y.
162358	Scow	G. R.	97	97	0	1904	Bellingham, Wash	Port Townsend, Wash.
167397	Barge	G. T. P. No. 3	236	236	0	1913	Samoa, Cal	San Francisco, Cal.
163413	do	G. W. Kellam	377	377	1	1907	Kingston, N. Y	New York, N. Y.
166179	do	G. W. Lethbridge	349	349	0	1914	Brooklyn, N. Y	Do.
167451	do	G. W. Patterson	287	287	0	1910	Rondout, N. Y	Philadelphia, Pa.
39698	do	G. W. Sherwood	201	191	1	1889	Noank, Conn.	New York, N. Y.
39744	Scow	G and B No. 1	17	17	0	1900	Anacortes, Wash	Seattle, Wash.
39745	do	G and B No. 2	17	17	0	1900	do	Do.
39798	do	G and B No. 3	33	33	0	1903	Whatecom, Wash	Do.
39749	do	G and B Co. No. 3	20	20	0	1900	Point Roberts, Wash	Do.
39750	do	G and B Co. No. 4	20	20	0	1900	do	Do.
164406	do	G & B No. 5	30	30	1	1911	Bellingham, Wash	Do.
164407	do	G & B No. 6	30	30	1	1911	do	Do.
164427	do	G & B No. 7	26	26	0	1911	do	Do.
164428	do	G & B No. 8	26	26	0	1911	do	Do.
165269	do	G & B No. 9	30	30	0	1913	do	Do.
165330	do	G & B No. 10	30	30	0	1913	do	Do.
166289	do	G. & E. Co.	16	16	1	1911	Marine City, Mich	Port Huron, Mich.
167226	Barge	Gainer Ferry	8	8	1	1915	Culp, Ark	St. Louis, Mo.
39766	do	Gaither	144	126	2	1901	Port Richmond, N. Y	Baltimore, Md.
166105	do	Gallaher No. 2	7	7	0	1915	Gallahers Ferry, Tenn	Chattanooga, Tenn.
163328	do	Galveston	496	496	2	1907	Perth Amboy, N. J.	New York, N. Y.
165021	do	Galveston	186	186	3	1912	Kingston, N. Y	Do.
165384	Scow	Gap	116	107	1	1897	South Rondout, N. Y	Do.
85425	Barge	Garden City	542	542	1	1872	Chester, Pa.	Houston, Tex.
163009	do	Gardiner	427	404	1	1906	Brooklyn, N. Y	New York, N. Y.
164265	Scow	Garfield No. 4	67	67	0	1910	Port Townsend, Wash	Seattle, Wash.
164668	do	Garfield No. 6	112	112	0	1911	do	Do.
167611	Barge	Garland City Ferry	9	9	1	1917	Garland, Ark	St. Louis, Mo.
39797	do	Garnet	82	82	1	1893	Wrangell, Alaska	Wrangell, Alaska.
166326	do	Garrett	313	313	1	1916	Brooklyn, N. Y	New York, N. Y.
39682	do	Garrisons	412	384	1	1890	do	Do.
166808	do	Gary	307	307	1	1917	do	Baltimore, Md.
163878	Scow	Gas	22	22	0	1907	Mount Vernon, Wash	Port Townsend, Wash.
166697	Barge	Gaspee	389	389	0	1907	East Providence, R. I.	Fall River, Mass.
166064	Scow	Gastineau	40	40	0	1915	Juneau, Alaska	Juneau, Alaska.
39735	Barge	Gem	156	156	2	1899	Brooklyn, N. Y	New York, N. Y.
34419	do	Genasco	299	299	1	1901	Rondout, N. Y	Perth Amboy, N. Y.
164684	do	General	278	278	1	1911	Baltimore, Md.	Baltimore, Md.
85315	do	General Fairchild	1,427	1,307	5	1874	Freeport, Me.	Seattle, Wash.
166088	Scow	General Petroleum No. 4	306	306	0	1915	Seattle, Wash	San Francisco, Cal.
166107	do	General Petroleum No. 5	50	50	0	1915	do	Do.
167424	do	General Petroleum Corporation No. 7	309	309	1	1918	do	Do.
210866	Barge	GEN'L PERTTONE (tanker)	775	768	6	1912	Galveston, Tex	Port Arthur, Tex.
167342	do	General Wood	354	337	1	1917	Rondout, N. Y	Boston, Mass.
39683	do	Geneva	447	412	1	1890	Brooklyn, N. Y	New York, N. Y.
39768	do	Genieve	347	329	1	1901	Gildersleeve, Conn	Do.

† Formerly barge (a) Carrie Haffner.
(b) Bethel.

† Steel.

‡ Composite.

UNRIGGED MERCHANT VESSELS OF THE UNITED STATES—Continued.

Official No.	Class.	Name of vessel.	Gross tonnage.	Net tonnage.	Crew.	When built.	Where built.	Home port (where permanent document issues).
162246	Barge	Genevieve Cullen	256	266	0	1903	Kingston, N. Y.	New York, N. Y.
30765	do	George	171	171	1	1900	Brooklyn, N. Y.	Do.
162545	Scow	George Brown	17	17	0	1905	Korta Bay, Alaska	Ketchikan, Alaska.
163404	Barge	George Conway	312	312	0	1907	Kingston, N. Y.	New York, N. Y.
166710	do	Geo. Henry	37	37	0	1917	Detroit, Mich.	Detroit, Mich.
30689	do	George Lethbridge	134	127	1	1891	Brooklyn, N. Y.	New York, N. Y.
86126	do	George May	300	293	1	1891	Millford, Del.	Philadelphia, Pa.
164623	Canal boat	George Reed	106	99	1	1911	Rondout, N. Y.	Do.
164862	do	George Roberts	102	96	1	1912	Waterford, N. Y.	Albany, N. Y.
30600	Barge	George Scott	278	278	1	1903	West New Brighton, N. Y.	New York, N. Y.
30732	do	Geo. Thompson	167	167	1	1899	Brooklyn, N. Y.	Do.
166274	do	George Washington	432	432	0	1917	Mariners Harbor, N. Y.	Do.
165781	Canal boat	George Willard	72	68	1	1901	Glens Falls, N. Y.	Albany, N. Y.
30792	Barge	Geo. A. Wilson	171	171	1	1900	Brooklyn, N. Y.	New York, N. Y.
167427	do	Geo. B. Barnes	371	371	0	1916	Rockland Lake, N. Y.	Do.
39406	do	Geo. B. Roe	194	184	1	1865	New Baltimore, N. Y.	Albany, N. Y.
164139	Canal boat	George C. Donehue	106	99	1	1910	Rondout, N. Y.	Do.
30601	Barge	Geo. D. Harris	266	266	1	1903	Brooklyn, N. Y.	New York, N. Y.
164196	Canal boat	Geo. E. Fields	101	96	1	1910	Waterford, N. Y.	Albany, N. Y.
166091	do	George E. Weightman	108	100	1	1915	do	Do.
164278	do	Geo. F. Bass	125	119	1	1910	Whitehall, N. Y.	New York, N. Y.
164984	do	George F. Mackey	115	108	1	1912	Waterford, N. Y.	Albany, N. Y.
39741	do	Geo. H. Morgan	128	128	1	1888	Lockport, N. Y.	Do.
164227	do	Geo. H. Raymond	108	103	1	1894	Tonawanda, N. Y.	Do.
30712	do	George H. Stevens	115	109	1	1897	Champlain, N. Y.	New York, N. Y.
30727	Scow	Geo. H. Striker	31	31	1	1899	Buffalo, N. Y.	Buffalo, N. Y.
167268	Barge	George J. Hughes	488	490	1	1913	Kingston, N. Y.	Albany, N. Y.
165707	Scow	Geo. L. Mylott	103	96	1	1913	Waterford, N. Y.	Do.
166734	Canal boat	Geo. P. Benner	119	119	0	1894	Durhamville, N. Y.	Oswego, N. Y.
166851	Barge	George S. Bord	247	240	1	1917	Cohoes, N. Y.	Albany, N. Y.
165324	do	George S. Repplier	395	395	1	1913	Kingston, N. Y.	New York, N. Y.
167129	Scow	Geo. S. Long	243	243	1	1918	Everett, Wash.	Seattle, Wash.
166089	Canal boat	George L. Vodra	108	97	1	1894	Tonawanda, N. Y.	Albany, N. Y.
30740	Barge	George T. Monk	349	349	0	1898	Port Richmond, N. Y.	New York, N. Y.
166226	do	George W. Bowen	110	110	1	1903	Camden, N. J.	Philadelphia, Pa.
30767	do	George W. Clarkson	292	282	1	1900	Rondout, N. Y.	New York, N. Y.
30781	do	Geo. W. Elder	170	170	0	1901	Brooklyn, N. Y.	Do.
166250	Canal boat	Geo. W. Ostman	129	129	2	1890	Durhamville, N. Y.	Rouses Point, N. Y.
165642	Barge	George W. Scott	243	243	1	1911	South Rondout, N. Y.	New York, N. Y.
162535	Canal boat	George W. Tupper	100	95	1	1899	Troy, N. Y.	Albany, N. Y.
30671	Barge	Georgia Pine	118	112	1	1883	Brooklyn, N. Y.	New York, N. Y.
163302	do	Georgetown	353	353	1	1906	Kingston, N. Y.	Do.
167465	do	Geralda	449	449	1	1914	Brooklyn, N. Y.	Do.
30316	do	Geraldine Schuyler	290	290	2	1863	Coxsackie, N. Y.	Albany, N. Y.
30764	do	Gerhard	158	130	1	1900	Perth Amboy, N. J.	New York, N. Y.
30778	Scow	Gertie	131	131	0	1901	Everett, Wash.	Seattle, Wash.
167466	Barge	Gertrude	295	295	1	1899	Brooklyn, N. Y.	New York, N. Y.
162531	Canal boat	Gertrude A. Devoc	106	99	1	1901	Northumberland, N. Y.	Seattle, Wash.
166783	Barge	Gertrude S. McQueen	451	451	1	1917	Kingston, N. Y.	New York, N. Y.
86313	do	Gertrude and Helen	43	40	4	1885	Newport, R. I.	Newport, R. I.
167000	Scow	Giant	119	119	1	1910	Middleport, N. Y.	Buffalo, N. Y.
163506	do	Gila	15	15	0	1908	La Conner, Wash.	Port Townsend, Wash.
166060	Canal boat	Gilbert and Bertha	109	100	1	1903	Tonawanda, N. Y.	Rouses Point, N. Y.
167200	Barge	Gilbert W. Benedict	447	447	1	1918	Athens, N. Y.	New York, N. Y.
30719	Scow	Gill	92	92	0	1898	Seattle, Wash.	Grand Haven, Mich.
166485	Barge	Ginzel No. 1	416	416	0	1915	Ecorse, Mich.	Detroit, Mich.
166486	do	Ginzel No. 2	25	25	0	1901	Muskegon, Mich.	Do.
167599	Scow	Gipsy	35	35	1	1915	Buffalo, N. Y.	Buffalo, N. Y.
162703	Dredge	Gladator	454	418	6	1900	Detroit, Mich.	Detroit, Mich.
164960	Barge	Gladys	12	12	1	1910	Thousand Island Park, N. Y.	Cape Vincent, N. Y.
166171	do	Gladys	7	7	1	1915	Morrilton, Ark.	St. Louis, Mo.
165009	Canal boat	Gladys	87	82	1	1906	Stillwater, N. Y.	Albany, N. Y.
164498	Scow	Glen	18	18	0	1911	Hadlock, Wash.	Port Townsend, Wash.
165652	Barge	Glenhurst	155	155	1	1901	Astoria, N. Y.	New York, N. Y.
30700	do	Glenola	135	135	3	1891	Advocate, Nova Scotia	Do.
30664	do	Glenwood	195	188	4	1887	Brooklyn, N. Y.	Do.
162855	do	Glenwood	151	104	2	1906	Baltimore, Md.	Baltimore, Md.
167067	do	Gloria	454	454	0	1917	South Rondout, N. Y.	New York, N. Y.
85065	do	Glory of the Seas	2,737	2,247	6	1869	East Boston, Mass.	Ketchikan, Alaska.
162800	Canal boat	Gold Dust	103	98	1	1897	Tonawanda, N. Y.	Albany, N. Y.
30759	Barge	GOLD STANDARD	222	222	1	1895	Sault Ste. Marie, Mich.	Buffalo, N. Y.
164785	Canal boat	Golden Rule	106	99	0	1912	Rondout, N. Y.	New York, N. Y.
164211	do	Goldie	134	127	1	1880	Buffalo, N. Y.	Albany, N. Y.
165456	Scow	Gopher	15	15	0	1913	Anacortes, Wash.	Seattle, Wash.
164322	do	GOSSEND	134	134	0	1910	St. Clair, Mich.	Buffalo, N. Y.
166524	Barge	Got It	16	16	1	1914	Little Rock, Ark.	St. Louis, Mo.

¹ Formerly British schooner Glenola.² Formerly barge Salena M. Chapman.

UNRIGGED MERCHANT VESSELS OF THE UNITED STATES—Continued.

Official No.	Class.	Name of vessel.	Gross tonnage.	Net tonnage.	Crew.	When built.	Where built.	Home port (where permanent document issues).
39723	Canal boat	Grace	143	143	1	1898	Whitehall, N. Y.	New York, N. Y.
39734	Barge	Grace	341	324	1	1899	Gldersleeve, Conn.	Do.
210962	do	Grace	23	23	1	1912	Little Rock, Ark.	St. Louis, Mo.
205302	do	Grace G.	15	15	1	1908	Seattle, Wash.	Seattle, Wash.
165035	do	Grace E. Flannery	381	381	0	1912	South Rondout, N. Y.	New York, N. Y.
39771	do	Grace S. Wilson	319	319	1	1901	Brooklyn, N. Y.	Do.
39783	do	Grafton	310	260	2	1902	Baltimore, Md.	Baltimore, Md.
163065	do	Grandma	206	206	1	1906	South Rondout, N. Y.	New York, N. Y.
39762	do	Grandpa	199	199	0	1900	do	Do.
163041	Barge	Granton	427	404	1	1906	Brooklyn, N. Y.	Do.
165673	Dredge	Gray Haven No. 1	302	302	3	1910	Plymouth, Ohio	Detroit, Mich.
166475	Barge	Gray Haven No. 3	99	99	0	1913	Toledo, Ohio	Do.
166544	do	Gray Haven No. 4	44	44	0	1912	do	Cleveland, Ohio.
166683	do	Graytown	462	462	1	1917	Brooklyn, N. Y.	New York, N. Y.
167229	do	Greenbrier Ferry	8	8	1	1915	Culp, Ark.	St. Louis, Mo.
165492	do	Greendale	443	411	1	1913	Mariners Harbor, N. Y.	New York, N. Y.
165385	do	Greene	265	257	0	1908	Perth Amboy, N. J.	Perth Amboy, N. J.
167077	Scow	Griffin	281	281	0	1917	Winslow, Wash.	Seattle, Wash.
167602	Barge	Grit	207	207	1	1914	Brooklyn, N. Y.	New York, N. Y.
165610	Scow	Grosse Isle	12	12	0	1914	Trenton, Mich.	Detroit, Mich.
164112	do	Guemes No. 1	7	7	0	1910	Anacortes, Wash.	Port Townsend, Wash.
164113	do	Guemes No. 2	7	7	0	1910	do	Do.
165353	Barge	Gulport	178	178	2	1913	Elisabethport, N. J.	New York, N. Y.
166679	do	Gus C.	314	314	0	1916	Brooklyn, N. Y.	Do.
39700	do	Gustus T. Burke	133	133	1	1893	Tonawanda, N. Y.	Do.
39718	Scow	Guy	5	5	0	1896	Anacortes, Wash.	Port Townsend, Wash.
164373	Barge	Guy B. Johnson	425	425	1	1909	Catskill, N. Y.	New York, N. Y.
165598	do	Guyton No. 2	124	124	0	1914	Cedar Bayou, Tex.	Galveston, Tex.
167133	do	Guyton No. 3	54	54	0	1914	do	New York, N. Y.
163880	do	Guyton No. 8	170	170	1	1909	do	Port Arthur, Tex.
167134	do	Guyton No. 10	88	88	0	1917	Harrisburg, Tex.	New York, N. Y.
167028	Canal boat	Gwendolyn	108	101	1	1917	Cohoes, N. Y.	Albany, N. Y.
H.								
166844	Scow	H 1	8	8	0	1917	Tacoma, Wash.	Tacoma, Wash.
167098	do	H 12	191	191	1	1917	Baltimore, Md.	Norfolk, Va.
166122	do	H 145	143	143	1	1903	do	Baltimore, Md.
166123	do	H 267	160	160	1	1905	do	Do.
164328	do	H No. 1	48	48	0	1910	Hoquiam, Wash.	Port Townsend, Wash.
42813	do	H No. 1	64	64	0	1899	Anacortes, Wash.	Seattle, Wash.
166361	do	H No. 2	10	7	1	1915	Dresden, Me.	Bath, Me.
167140	do	H No. 2	55	55	0	1918	Port Blakeley, Wash.	Seattle, Wash.
165729	do	H. R. No. 4	115	115	1	1914	Sault Ste. Marie, Mich.	Marquette, Mich.
166520	do	H. S. No. 89	433	433	0	1911	Tottenville, N. Y.	New York, N. Y.
162764	Canal boat	H. Herbermann	104	99	1	1906	Champlain, N. Y.	Rouses Point, N. Y.
163552	Barge	H. McAllister	196	196	2	1901	Henderson, Ky.	Paducah, Ky.
163513	do	H. A. Fabian	375	375	0	1908	Kingston, N. Y.	New York, N. Y.
42792	do	H. B. and B. No. 8	263	263	0	1898	Buffalo, N. Y.	Cleveland, Ohio.
166338	do	H. B. Brainard	483	470	0	1916	South Rondout, N. Y.	New Haven, Conn.
167244	do	H. B. James	391	391	0	1914	Rondout, N. Y.	New York, N. Y.
162879	Scow	H. B. No. 1	15	15	0	1902	Winslow, Wash.	Seattle, Wash.
164774	Barge	H. B. No. 1	25	25	0	1912	Port Blakeley, Wash.	Do.
166636	Scow	H. B. No. 1	88	88	0	1917	Seattle, Wash.	Do.
162880	Barge	H. B. No. 2	15	15	0	1902	Winslow, Wash.	Do.
166658	Scow	H. B. No. 2	50	50	0	1917	do	Do.
42750	Barge	H. F. Allen	290	290	0	1893	South Rondout, N. Y.	New York, N. Y.
167431	do	H. F. Gilligan	333	333	0	1916	Brooklyn, N. Y.	Do.
165840	do	H. F. O'Donnell	326	326	1	1915	do	Do.
166675	Scow	H. G. & Co. No. 1	15	15	1	1914	Bath, Me.	Bath, Me.
166087	do	H. & G. Co. No. 4	107	107	1	1914	Paulsboro, N. Y.	Philadelphia, Pa.
166627	do	H. I. C. Co. No. 1	40	40	0	1914	Seattle, Wash.	Ketchikan, Alaska.
166804	do	H. I. C. Co. No. 2	29	29	0	1917	do	Seattle, Wash.
167347	do	H. I. C. Co. No. 3	27	27	1	1918	Ketchikan, Alaska.	Ketchikan, Alaska.
166725	Canal boat	H. L. Crane	135	135	0	1910	Durhamville, N. Y.	New York, N. Y.
165618	Barge	H. L. Parnell	413	413	1	1912	South Rondout, N. Y.	Do.
167333	do	H. M. Stagg	488	490	1	1918	Kingston, N. Y.	Albany, N. Y.
165862	Scow	H. P. Co. No. 1	32	32	0	1915	Port Blakeley, Wash.	Juneau, Alaska.
165762	do	H. P. Co. No. 1	37	37	0	1914	Hoquiam, Wash.	Seattle, Wash.
165763	do	H. P. Co. No. 2	37	37	0	1914	do	Do.
167145	do	H. P. Co. No. 2	38	38	0	1918	Bellingham, Wash.	Do.
167146	do	H. P. Co. No. 3	38	38	0	1918	do	Do.
166377	Barge	H. P. Co. No. 4	299	298	1	1916	North Bend, Oreg.	Wilmington, Del.
167147	Scow	H. P. Co. No. 4	38	38	0	1918	Bellingham, Wash.	Seattle, Wash.
167148	do	H. P. Co. No. 5	38	38	0	1918	do	Do.
167498	do	H. P. Co. No. 6	38	38	1	1919	do	Do.
167499	do	H. P. Co. No. 7	38	38	1	1919	do	Do.

1 Formerly barge Shore Road.

UNRIGGED MERCHANT VESSELS OF THE UNITED STATES—Continued.

Official No.	Class.	Name of vessel.	Gross tonnage.	Net tonnage.	Crew.	When built.	Where built.	Home port (where permanent document issues).
167500	Scow	H. P. Co. No. 8	38	38	1	1919	Bellingham, Wash.	Seattle, Wash.
167501	do	H. P. Co. No. 9	39	38	1	1919	do	Do.
165667	Barge	H. R. Safford	397	397	0	1914	Paducah, Ky.	St. Louis, Mo.
165067	do	H. Sewell Pruyn	268	268	1	1912	Kingston, N. Y.	New York, N. Y.
166824	do	H. S. Inc. 82	367	367	1	1911	Tottenville, N. Y.	Do.
166825	do	H. S. Inc. 87	367	367	1	1911	do	Do.
165755	Scow	H. S. & D. Co. No. 2	105	105	0	1914	Montesano, Wash.	Seattle, Wash.
166390	do	H. S. & D. Co. No. 3	105	105	0	1916	do	Do.
164358	do	H. Water Co. No. 1	48	48	0	1905	Hoquiam, Wash.	Port Townsend, Wash.
164359	do	H. Water Co. No. 2	48	48	0	1908	do	Seattle, Wash.
164360	do	H. Water Co. No. 3	19	19	0	1910	do	Do.
165728	Barge	H. & G. Co. No. 2	107	107	1	1913	Paulsboro, N. J.	Philadelphia, Pa.
42676	do	H. & N. Y. T. Co. No. 3	213	202	1	1883	Hartford, Conn.	Hartford, Conn.
42708	do	H. & N. Y. T. Co. No. 4	369	351	1	1899	do	Do.
42720	do	H. & N. Y. T. Co. No. 5	513	488	1	1890	do	Do.
42727	do	H. & N. Y. T. Co. No. 6	510	467	1	1891	do	Do.
42728	do	H. & N. Y. T. Co. No. 7	513	485	1	1891	Gilderaleve, Conn.	Do.
42733	do	H. & N. Y. T. Co. No. 8	526	500	1	1892	do	Do.
42737	do	H. & N. Y. T. Co. No. 9	66	63	3	1893	Hartford, Conn.	Do.
42742	do	H. & N. Y. T. Co. No. 10	825	499	1	1896	Gilderaleve, Conn.	Do.
42764	do	H. & N. Y. T. Co. No. 11	575	542	1	1896	do	Do.
42826	do	H. & N. Y. T. Co. No. 12	72	63	3	1898	Hartford, Conn.	New London, Conn.
42795	do	H. & N. Y. T. Co. No. 14	301	247	1	1898	do	Hartford, Conn.
42827	do	H. & N. Y. T. Co. No. 15	652	620	1	1900	do	Do.
42844	do	H. & N. Y. T. Co. No. 16	699	655	1	1900	do	Do.
42857	do	H. & N. Y. T. Co. No. 17	477	447	1	1901	do	Do.
42885	do	H. & N. Y. T. Co. No. 18	340	299	1	1903	do	Do.
163155	do	H. & N. Y. T. Co. No. 19	513	479	1	1904	do	Do.
163120	do	H. & N. Y. T. Co. No. 20	524	483	1	1907	do	Do.
163119	do	H. & N. Y. T. Co. No. 21	521	481	1	1907	Gilderaleve, Conn.	Do.
163180	do	H. & N. Y. T. Co. No. 22	505	474	1	1907	Noank, Conn.	Do.
163230	do	H. & N. Y. T. Co. No. 23	498	458	1	1907	do	Do.
163275	do	H. & N. Y. T. Co. No. 24	498	458	1	1907	do	Do.
163305	do	H. & N. Y. T. Co. No. 25	499	458	1	1907	do	Do.
163198	do	H. & N. Y. T. Co. No. 26	522	481	1	1907	Gilderaleve, Conn.	Do.
163198	do	H. & N. Y. T. Co. No. 27	146	82	8	1909	Hartford, Conn.	Do.
163775	Scow	H. & N. Y. T. Co. No. 28	514	479	1	1909	do	Do.
163858	Barge	H. & N. Y. T. Co. No. 29	517	475	1	1911	do	Do.
164362	do	H. & N. Y. T. Co. No. 30	517	475	1	1911	do	Do.
164578	do	H. & N. Y. T. Co. No. 31	550	513	1	1911	Gilderaleve, Conn.	Do.
164728	do	H. & N. Y. T. Co. No. 31	551	513	0	1912	Hartford, Conn.	Do.
165127	do	H. & N. Y. T. Co. No. 32	551	513	1	1913	do	Do.
166084	do	H. & N. Y. T. Co. No. 33	550	511	1	1917	do	Do.
162453	Scow	H. & N. Y. T. Co., Pile Driver No. 1	111	59	8	1904	do	Do.
164122	do	H. & S. No. 1	152	152	0	1910	Seattle, Wash.	Seattle, Wash.
164122	do	H. & S. No. 2	188	188	0	1910	do	Do.
164637	do	H. & S. No. 4	176	176	0	1911	do	Do.
164680	do	H. & S. No. 5	198	198	0	1911	do	Do.
165244	do	H. & S. No. 6	170	170	0	1913	do	Port Townsend, Wash.
165260	do	H. & S. No. 7	170	170	0	1913	do	Seattle, Wash.
165316	do	H. & S. No. 8	224	224	0	1913	do	Do.
165340	do	H. & S. No. 9	170	170	0	1913	do	Do.
165380	do	H. & S. No. 10	170	170	0	1913	do	Do.
165413	do	H. & S. No. 12	114	114	0	1913	do	Do.
165549	do	H. & S. No. 14	104	104	0	1913	do	Do.
165563	do	H. & S. No. 15	57	57	0	1913	do	Do.
165638	do	H. & S. No. 16	28	28	0	1914	do	Do.
165645	do	H. & S. No. 17	85	85	0	1914	do	Do.
166972	do	H. & S. No. 18	248	248	0	1917	Port Blakeley, Wash.	Do.
166715	Barge	Hagerstown	310	310	1	1917	Brooklyn, N. Y.	Baltimore, Md.
163839	Scow	Hague No. 1	24	24	0	1905	Tacoma, Wash.	Tacoma, Wash.
166301	Barge	Hale	9	9	1	1915	Section, Ala.	Mobile, Ala.
164162	do	Hall	8	8	0	1904	Lenoir City, Tenn.	Chattanooga, Tenn.
164980	do	Hamburg	430	430	1	1912	Kingston, N. Y.	New York, N. Y.
166858	do	Hamden	317	317	1	1917	Brooklyn, N. Y.	Baltimore, Md.
163062	do	Hamlin	427	404	1	1907	do	New York, N. Y.
162064	do	Hammond	212	191	1	1903	do	Do.
167097	do	Hammond Bros.	428	428	1	1917	Kingston, N. Y.	Albany, N. Y.
162043	do	Hampton	432	432	1	1903	Elkton, Md.	Philadelphia, Pa.
165848	do	Hampton	257	252	1	1914	Elizabeth City, N. C.	New York, N. Y.
166680	do	Hancock	310	310	1	1917	Brooklyn, N. Y.	Baltimore, Md.
162762	Dredge	HANDY ANDY	471	422	10	1905	Port Huron, Mich.	Buffalo, N. Y.
166939	do	Handy Billy	108	108	2	1913	Cleveland, Ohio.	Detroit, Mich.
165272	do	Handy Boy	155	155	3	1913	Ecorse, Mich.	Port Huron, Mich.
164037	Scow	Hank	29	29	0	1910	Camano, Wash.	Port Townsend, Wash.
162426	do	Hanley	12	12	0	1905	Ballard, Wash.	Do.
163227	Barge	Hannah McNally	400	400	0	1908	Sieightsburg, N. Y.	New York, N. Y.
96150	do	Hannah E. Brown	103	103	1	1871	Newburgh, N. Y.	Do.
167230	do	Hare Ferry	8	8	1	1916	Parkin, Ark.	St. Louis, Mo.

† Formerly barge George W. Kugler.

† Rebuilt, 1915.

UNRIGGED MERCHANT VESSELS OF THE UNITED STATES—Continued.

Official No.	Class.	Name of vessel.	Gross tonnage.	Net tonnage.	Crew.	When built.	Where built.	Home port (where permanent document issues).
163546	Barge	Harlem	129	129	1	1902	Long Island City, N. Y.	New York, N. Y.
163931	do	Harold	314	309	1	1909	Gildersleeve, Conn.	Philadelphia, Pa.
96569	do	Harold J.	33	33	0	1901	Erie, Pa.	Cleveland, Ohio.
167479	do	Harold J. Hinman	345	345	1	1915	Rockland Lake, N. Y.	New York, N. Y.
42847	do	Harpers Ferry	312	261	2	1900	Baltimore, Md.	Baltimore, Md.
162548	Canal boat	Harriet	104	99	1	1905	Rondout, N. Y.	Albany, N. Y.
166386	do	Harriet	520	520	0	1916	South Rondout, N. Y.	New York, N. Y.
167590	Barge	Harriet A. Tulloh	246	232	1	1919	Watervliet, N. Y.	Albany, N. Y.
96651	do	Harriet B. Sheibler	25	13	1	1902	Pittston, Me.	Bath, Me.
42751	do	Harriet Johnson	117	112	1	1895	Brooklyn, N. Y.	New York, N. Y.
42748	do	Harrington	144	135	2	1895	do.	Do.
42710	do	Harrison	281	273	1	1889	Hoboken, N. J.	Do.
167625	do	Harrison	446	446	1	1919	South Rondout, N. Y.	Do.
42817	Scow	Harry	5	5	0	1896	Anacortes, Wash.	Port Townsend, Wash.
165488	Barge	Harry	314	309	0	1913	Gildersleeve, Conn.	Hartford, Conn.
163049	Scow	Harry B.	11	11	0	1907	Ballard, Wash.	Seattle, Wash.
42811	Barge	Harry F.	151	123	1	1899	Brooklyn, N. Y.	New York, N. Y.
165233	do	Harry G.	392	392	1	1912	Kingston, N. Y.	Do.
167270	do	Harry Killian	240	228	1	1918	do.	Albany, N. Y.
42765	do	Harry McLane	251	251	1	1893	South Rondout, N. Y.	New York, N. Y.
166453	do	Harry Parks	314	314	0	1902	Brooklyn, N. Y.	Do.
163560	do	Harry R.	396	396	0	1907	Kingston, N. Y.	Perth Amboy, N. J.
162081	do	Harry A. Keeler	345	345	1	1903	Brooklyn, N. Y.	New York, N. Y.
167281	do	Harry B. Peters	311	311	0	1911	Rondout, N. Y.	Do.
165557	do	Harry E. Husted	392	379	1	1918	Perth Amboy, N. J.	Do.
42768	do	Harry E. Meeker	273	273	1	1893	South Rondout, N. Y.	Do.
42850	Canal boat	Harry L. Hunt	104	98	1	1900	Watervliet, N. Y.	Rouses Point, N. Y.
42802	do	Harry S. Orr	115	114	0	1892	Tonawanda, N. Y.	Do.
42839	Barge	Harry T. Peters	285	285	0	1900	Rondout, N. Y.	Newark, N. J.
165042	do	Harry W. Kerr	113	113	1	1912	Whitehall, N. Y.	Albany, N. Y.
165614	do	Harry W. Walker	489	489	0	1913	Kingston, N. Y.	New York, N. Y.
42880	do	Harry Hudson Smith	321	321	1	1902	Gildersleeve, Conn.	Do.
163062	do	Hartsdale	427	405	1	1907	Brooklyn, N. Y.	Do.
165312	Scow	Hartstein	19	19	0	1913	Ballow, Wash.	Tacoma, Wash.
166420	Barge	Harvey Ward	197	197	1	1915	Rondout, N. Y.	Albany, N. Y.
162856	do	Haselton	151	104	1	1906	Baltimore, Md.	Baltimore, Md.
42714	do	Hastings	406	373	1	1890	Brooklyn, N. Y.	New York, N. Y.
162836	do	Hastings Pavement Co. No. 1.	250	225	0	1898	do.	Do.
164384	do	Hatteras	457	457	1	1911	Elkton, Md.	Philadelphia, Pa.
42833	do	Hattie	293	278	1	1900	Gildersleeve, Conn.	New York, N. Y.
166753	do	Hattie	292	292	1	1899	Brooklyn, N. Y.	Do.
167068	do	Hattie	18	18	1	1916	Newport, Ark.	St. Louis, Mo.
165334	Scow	Hattie B.	17	10	1	1913	Bath, Me.	Bath, Me.
166926	Barge	Haulabout	109	109	0	1917	Norwalk, Conn.	Bridgeport, Conn.
166235	do	Haverford	258	258	1	1908	Wilmington, Del.	Philadelphia, Pa.
42810	do	Haverstraw	105	88	1	1899	Weehawken, N. J.	New York, N. Y.
164492	Scow	Hawk	18	18	0	1911	Seattle, Wash.	Juneau, Alaska.
42863	Barge	Haworth	242	221	1	1901	Weehawken, N. J.	New York, N. Y.
164255	do	Hays	12	12	1	1910	Oak Grove, Tenn.	Chattanooga, Tenn.
42829	do	Hazel	375	375	1	1900	Brooklyn, N. Y.	New York, N. Y.
163386	do	Hazel Mitchell	377	377	0	1907	South Rondout, N. Y.	Do.
42876	do	Hazel M. King	218	218	1	1899	Brooklyn, N. Y.	Do.
162025	do	Hecla	415	390	1	1903	do.	Do.
165007	do	Holderberg	207	203	1	1905	Rondout, N. Y.	Albany, N. Y.
42805	do	Helen	122	85	1	1898	Sleightsburg, N. Y.	New York, N. Y.
95094	do	Helen	253	245	1	1871	Wilmington, Del.	Baltimore, Md.
165553	do	Helen	501	501	0	1913	South Rondout, N. Y.	New York, N. Y.
166445	do	Helen	224	224	1	1916	Brooklyn, N. Y.	Do.
167403	do	Helen	295	295	0	1899	do.	Do.
167629	Canal boat	Helen M.	124	107	0	do.	Do.
166981	Barge	Helen T.	436	436	0	1916	Savannah, Ga.	Brunswick, Ga.
166733	do	Helen M. No. 2	58	58	0	1913	Madison, Ind.	Evansville, Ind.
163981	do	Helen Hammond	412	412	0	1909	Kingston, N. Y.	New York, N. Y.
163909	Canal boat	Helen Janet	100	94	1	1909	Waterford, N. Y.	Albany, N. Y.
164364	Barge	Helen McIlvaine	494	440	2	1911	Chesapeake City, Md.	Wilmington, Del.
167314	do	Helen O'Neill	112	112	0	do.	New York, N. Y.
165807	do	Helen Woods	505	505	1	1914	Kingston, N. Y.	Do.
164683	Canal boat	Helen A. Miller	106	99	0	1911	Rondout, N. Y.	Albany, N. Y.
166988	do	Helen F. Murray	117	113	1	1911	Schuylerville, N. Y.	Do.
42740	Barge	Helen F. Robins	153	145	1	1887	Brooklyn, N. Y.	New York, N. Y.
166242	do	Helen C. Julliard	1,357	1,300	16	1916	Wilmington, Del.	Do.
162638	do	Helen M. Lee	204	204	1	1905	New York, N. Y.	Do.
164908	Canal boat	Helen R. Boes	133	128	0	1912	Watervliet, N. Y.	Do.
165236	do	Helen R. Roach	108	100	1	1913	Rondout, N. Y.	Albany, N. Y.
162561	do	Helena	133	133	1	1890	Buffalo, N. Y.	New York, N. Y.
164784	do	Helene Lafontaine	105	99	1	1912	Rondout, N. Y.	Rouses Point, N. Y.
162017	Barge	Helena S. W.	124	124	1	1898	Perth Amboy, N. J.	New York, N. Y.
95213	do	Helvela	793	753	2	1873	Tonawanda, N. Y.	Milwaukee, Wis.
167127	do	Hamlock No. 2	540	540	0	1914	Kingston, N. Y.	New York, N. Y.

UNRIGGED MERCHANT VESSELS OF THE UNITED STATES—Continued.

Official No.	Class.	Name of vessel.	Gross tonnage.	Net tonnage.	Crew.	When built.	Where built.	Home port (where permanent document issues).
166732	Barge	Henlopen	765	740	2	1917	Wilmington, Del.	Philadelphia, Pa.
42675	Canal boat	Henrietta	122	122	1	1894	Lockport, N. Y.	New Haven, Conn.
164459	do	Henry Jordan	126	120	1	1909	Watervliet, N. Y.	Albany, N. Y.
35559	Barge	Henry Plauth	327	327	1	1899	Port Richmond, N. Y.	New York, N. Y.
164477	Canal boat	Henry B. Martin	123	117	1	1911	Whitehall, N. Y.	Albany, N. Y.
167432	Barge	Henry R. Carter	296	296	0	1915	Verplancks Point, N. Y.	New York, N. Y.
167022	Canal boat	Henry & Corine	157	152	1	1917	Cohoes, N. Y.	Albany, N. Y.
165599	do	Henry and Marion	106	99	1	1911	Rondout, N. Y.	Do.
165978	Scow	Herald	18	18	0	1911	Marine City, Mich.	Port Huron, Mich.
95752	Barge	Herbert	114	91	5	1883	East Boston, Mass.	Gloucester, Mass.
163098	do	Herbert W. Harris	180	180	1	1906	South Rondout, N. Y.	New York, N. Y.
42743	do	Hercules	149	141	1	1894	Brooklyn, N. Y.	Do.
42682	do	Hercules	316	296	1	1902	Weehawken, N. J.	Do.
162227	Dredge	Hercules	559	495	8	1904	Detroit, Mich.	Detroit, Mich.
164047	Scow	Hercules	40	31	5	1902	Salisbury, Md.	Crisfield, Md.
167321	Barge	Hercules	300	300	0	1893	South Rondout, N. Y.	New York, N. Y.
167432	Scow	Hercules	348	348	1	1919	Seattle, Wash.	Seattle, Wash.
163635	Barge	Herman H. Lee	200	200	1	1907	Brooklyn, N. Y.	New York, N. Y.
166277	Scow	Herring No. 1	309	309	0	1916	Seattle, Wash.	Juneau, Alaska.
63056	Barge	Hettle Flannery	291	291	1	1899	Port Richmond, N. Y.	New York, N. Y.
163395	Scow	HIBERNIA	316	316	0	1913	Ecorse, Mich.	Buffalo, N. Y.
163963	Barge	Hidatsa	73	73	0	1909	Bismarck, N. Dak.	Pembina, N. Dak.
162346	do	High Ball	303	303	0	1904	Perth Amboy, N. J.	New York, N. Y.
166264	do	Highcliff	758	758	0	1914	Hoboken, N. J.	Do.
166197	do	High Falls	434	434	0	1915	Kingston, N. Y.	Do.
42691	do	Highland	211	194	1	1887	Elizabethport, N. J.	Do.
42738	do	Hilda	150	142	2	1893	Brooklyn, N. Y.	Norfolk, Va.
164142	Canal boat	Hillis Bros	106	99	1	1910	Rondout, N. Y.	Albany, N. Y.
163063	Barge	Hillsdale	427	404	1	1907	Brooklyn, N. Y.	New York, N. Y.
165868	Scow	Hillside No. 1	20	20	0	1915	Port Townsend, Wash.	Seattle, Wash.
165869	do	Hillside No. 2	20	20	0	1915	do	Do.
95344	Barge	Hindoo	622	517	12	1877	Apenrade, Germany	Boston, Mass.
167570	Scow	Hitchcock	356	356	1	1916	Sault Ste. Marie, Mich.	Marquette, Mich.
42711	Barge	Hoboken	269	258	1	1899	Hoboken, N. J.	New York, N. Y.
163680	do	Hobson (tanker)	241	221	1	1907	Milford, Del.	Port Arthur, Tex.
165993	do	HODGE	10	10	0	1913	Sevierville, Tenn.	Chattanooga, Tenn.
163133	do	Hoffmans	432	409	1	1907	Brooklyn, N. Y.	New York, N. Y.
42679	Scow	Holt	15	15	0	1902	Wales Island, Alaska.	Ketchikan, Alaska.
163690	Barge	Holley	215	189	1	1909	Tottenville, N. Y.	New York, N. Y.
96206	do	Holliswood	1,141	1,084	0	1893	Boston, Mass.	New Orleans, La.
42732	do	Holly	219	205	2	1892	Elkton, Md.	Philadelphia, Pa.
164103	Scow	Homer	70	70	0	1910	Port Angeles, Wash.	Port Angeles, Wash.
166325	do	Homes	521	527	7	1916	Duluth, Minn., Wash.	Detroit, Mich.
166227	Barge	Honey Boy	39	39	1	1912	Camden, N. J.	Philadelphia, Pa.
164200	Canal boat	Hon. R. L. Hill	115	109	1	1892	Buffalo, N. Y.	Albany, N. Y.
42690	Barge	Hope	449	427	2	1887	New London, Conn.	New London, Conn.
95151	do	Hope	135	103	1	1872	Brooklyn, N. Y.	New York, N. Y.
166305	do	Hope	315	315	0	1915	South Rondout, N. Y.	Do.
164776	Scow	Hoquiam	296	286	0	1912	Hoquiam, Wash.	Seattle, Wash.
162218	do	Horace	283	283	0	1904	Stellacoom, Wash.	Port Townsend, Wash.
165308	Canal boat	Horace and Pheba	103	96	1	1913	Waterford, N. Y.	Rouses Point, N. Y.
163368	Barge	Houston	495	495	2	1907	Perth Amboy, N. J.	New York, N. Y.
163907	do	Houston	211	211	2	1907	Milford, Del.	Port Arthur, Tex.
165150	do	Houston	153	153	1	1913	Kingston, N. Y.	New York, N. Y.
166243	do	Houston	5	5	0	1915	Calhoun, Tenn.	Chattanooga, Tenn.
166744	Dredge	Houston	699	571	18	1912	Westlake, La.	Galveston, Tex.
163576	Canal boat	Houston Barnard	107	101	1	1902	Buffalo, N. Y.	New York, N. Y.
42688	do	Howard	368	368	2	1900	Elkton, Md.	Wilmington, Del.
167116	Barge	Howard R.	490	481	1	1917	Kingston, N. Y.	Albany, N. Y.
42665	do	Howard Bros.	278	278	0	1901	Rondout, N. Y.	New York, N. Y.
167375	do	Howard Sisters	488	480	1	1918	Kingston, N. Y.	Do.
167248	do	Howard Wood	561	561	4	1918	Baltimore, Md.	Wilmington, Del.
162115	do	Howard C. Millard	246	242	1	1903	Sleighsburg, N. Y.	Albany, N. Y.
162611	do	Howard H. Logue	359	359	0	1905	Rondout, N. Y.	New York, N. Y.
42686	do	Howard L. Neal	353	353	1	1897	Elkton, Md.	Norfolk, Va.
167334	do	Howard Pruyn Lyons	419	419	1	1917	South Rondout, N. Y.	New York, N. Y.
165916	do	Hubert G. Huntley	399	399	1	1914	Brooklyn, N. Y.	Do.
42718	do	Hudson	450	419	1	1890	do	Do.
164672	do	Hudson	477	477	1	1911	Elkton, Md.	Philadelphia, Pa.
166275	do	Hudson	517	517	3	1916	Port Richmond, N. Y.	New York, N. Y.
167262	Scow	Hudson No. 22	197	197	2	1918	Baltimore, Md.	Baltimore, Md.
164546	Barge	HUELVA	419	419	1	1911	Philadelphia, Pa.	Philadelphia, Pa.
164118	do	Huff	7	7	0	1908	Huffs Ferry, Tenn.	Chattanooga, Tenn.
164097	do	Huffaker	7	7	1	1907	Greens Landing, Tenn.	Do.
165776	do	Hugh O'Donnell	314	314	1	1914	Brooklyn, N. Y.	New York, N. Y.

‡ Formerly barge W. A. P. No. 18.

‡ Formerly Norwegian bark Hindoo.

† Concrete.

UNRIGGED MERCHANT VESSELS OF THE UNITED STATES—Continued.

Official No.	Class.	Name of vessel.	Gross tonnage.	Net tonnage.	Crew.	When built.	Where built.	Home port (where permanent document issues).
164101	Scow	Hugh No. 1	7	7	0	1910	Anacortes, Wash.	Port Townsend, Wash.
167106	Barge	Hughes Bros.	500	492	1	1917	Kingston, N. Y.	Albany, N. Y.
42774	do	Hughes Bros. and Bangs No. 18	683	683	2	1897	Noank, Conn.	Cleveland, Ohio.
42775	do	Hughes Bros. and Bangs No. 20	546	541	2	1897	do	Stonington, Conn.
42776	do	Hughes Bros. and Bangs No. 22	676	676	2	1897	do	Cleveland, Ohio.
42777	do	Hughes Bros. and Bangs No. 24	546	541	2	1897	do	Milwaukee, Wis.
42778	do	Hughes Bros. and Bangs No. 26	546	541	2	1897	do	Cleveland, Ohio.
167336	do	Humberto	641	641	1	1918	Westlake, La.	Morgan City, La.
164803	Scow	Hume No. 1	18	18	0	1912	Seattle, Wash.	Seattle, Wash.
165701	do	Hume No. 2	25	25	0	1914	Makot, Alaska	Ketchikan, Alaska.
166433	do	Hume No. 3	24	24	0	1916	Nakat Inlet, Alaska.	Do.
165317	do	Hump	75	75	0	1913	Hoquiam, Wash.	Port Townsend, Wash.
162328	Barge	Hunter	374	374	0	1904	Brooklyn, N. Y.	New York, N. Y.
42857	Scow	Huron	899	899	1	1901	Ballard, Wash.	St. Michael, Alaska.
166713	Barge	Huron	462	462	1	1917	Brooklyn, N. Y.	New York, N. Y.
167401	do	Huron	914	888	2	1918	Norfolk, Va.	Philadelphia, Pa.
163777	Scow	HURRICANE	191	191	10	1909	Detroit, Mich.	Buffalo, N. Y.
42812	Barge	Hurry Up	200	200	1	1899	Rondout, N. Y.	New York, N. Y.
162006	do	Hutton	146	138	2	1903	Port Richmond, N. Y.	Baltimore, Md.
42855	do	Hyattsville	143	125	2	1901	do	Do.
42862	do	Hyde Park	373	349	1	1887	Elizabethport, N. J.	New York, N. Y.
165702	Scow	Hydro No. 1	11	11	0	1914	Ketchikan, Alaska	Ketchikan, Alaska.
165744	do	Hydro No. 2	11	11	0	1914	Ward Cove, Alaska	Do.
165745	do	Hydro No. 4	11	11	0	1914	do	Do.
165808	do	Hydro No. 6	11	11	0	1914	do	Do.
42880	Barge	Hygala	327	327	1	1908	Sleightsburg, N. Y.	New York, N. Y.
I.								
166577	Scow	I. Lee	288	288	0	1916	Everett, Wash.	Seattle, Wash.
164691	do	I. B. 1	13	13	0	1911	Anacortes, Wash.	Do.
167230	do	I. B. 4	202	202	0	1918	do	Do.
164742	do	I. B. No. 2	53	53	0	1912	do	Do.
164907	do	I. B. No. 3	124	124	0	1912	do	Do.
163175	do	I. F. Co. No. 3	43	43	0	1907	Port Hadlock, Wash.	Do.
163186	do	I. F. Co. No. 4	114	114	0	1907	do	Port Townsend, Wash.
163236	do	I. F. Co. No. 5	43	43	0	1907	do	Seattle, Wash.
44311	Barge	I. H. Dahlman	188	188	2	1886	Astoria, N. Y.	New York, N. Y.
44329	Scow	I. No. 3	17	17	0	1899	New Whatcom, Wash.	Seattle, Wash.
162487	do	I. P. Co. No. 1	10	10	0	1905	Friday Harbor, Wash.	Port Townsend, Wash.
164727	do	I. P. Co. No. 1	25	25	1	1912	Seattle, Wash.	Seattle, Wash.
164760	do	I. P. Co. No. 2	25	25	1	1912	do	Do.
164956	do	I. P. Co. No. 4	18	18	0	1912	Ketchikan, Alaska	Ketchikan, Alaska.
164957	do	I. P. Co. No. 5	18	18	0	1912	do	Do.
164343	do	I. S. & G. Co. No. 1	13	13	0	1910	Aberdeen, Wash.	Port Townsend, Wash.
164344	do	I. S. & G. Co. No. 2	38	38	0	1910	do	Do.
164345	do	I. S. & G. Co. No. 3	58	58	0	1907	do	Do.
164346	do	I. S. & G. Co. No. 4	103	103	0	1910	do	Do.
164347	do	I. S. & G. Co. No. 5	109	109	0	1910	do	Do.
164348	do	I. S. & G. Co. No. 6	66	66	0	1910	do	Do.
164349	do	I. S. & G. Co. No. 7	33	33	0	1910	do	Do.
164506	do	I. S. & G. Co. No. 8	54	54	0	1910	do	Do.
164507	do	I. S. & G. Co. No. 9	128	128	0	1911	do	Do.
167125	Barge	Ibex	158	158	1	1903	Philadelphia, Pa.	Philadelphia, Pa.
163893	do	Iceberg	277	277	0	1904	Toledo, Ohio	Detroit, Mich.
164476	Scow	Iceland	392	392	0	1911	do	Do.
44207	Barge	Ice King	209	209	0	1888	Detroit, Mich.	Do.
44208	do	Ice Queen	209	209	0	1888	do	Do.
163158	do	Ida	51	51	2	1900	Alexandria Bay, N. Y.	Cape Vincent, N. Y.
44316	do	Ida B.	156	156	1	1896	Brooklyn, N. Y.	New York, N. Y.
44283	do	Ida Corning	444	422	2	1881	East Saginaw, Mich.	Milwaukee, Wis.
165825	do	Ida Woods	524	524	1	1914	Kingston, N. Y.	New York, N. Y.
166009	Canal boat	Ida J. Quinn	103	97	1	1910	Rondout, N. Y.	Albany, N. Y.
167581	do	Ida & Elsie	106	99	1	1919	Cohoes, N. Y.	Do.
167413	Barge	Ida M. Flannery	431	431	0	1918	South Rondout, N. Y.	New York, N. Y.
162797	do	Idaho	922	922	1	1906	Winslow, Wash.	St. Michael, Alaska.
162968	Scow	Idaho	35	35	0	1906	Ketchikan, Alaska	Ketchikan, Alaska.
162786	Barge	Ideal	78	78	2	1902	Buffalo, N. Y.	Buffalo, N. Y.
166425	do	Ideal	350	350	1	1916	Brooklyn, N. Y.	New York, N. Y.
165991	House boat	Idle Hour	13	13	0	1915	Forked River, N. J.	Tuckerton, N. J.
85595	Barge	Idlewild	229	229	1	1879	Wyandotte, Mich.	New York, N. Y.
44309	House boat	Idler	105	105	2	1893	Alexandria Bay, N. Y.	Cape Vincent, N. Y.
44315	do	Idler	207	207	0	1897	Clinton, Iowa	Des Moines, Iowa.
167029	Canal boat	Ignatius	108	101	1	1917	Cohoes, N. Y.	Albany, N. Y.
44319	Scow	Iiwaco	12	12	0	1898	Fairhaven, Wash.	Port Townsend, Wash.
44313	Barge	Import	184	184	1	1896	Brooklyn, N. Y.	New York, N. Y.
165802	do	Improvement	480	480	1	1914	do	Do.

¹ Formerly st. p. Grace McMillen.

UNRIGGED MERCHANT VESSELS OF THE UNITED STATES—Continued.

Official No.	Class.	Name of vessel.	Gross tonnage.	Net tonnage.	Ctw.	When built.	Where built.	Home port (where permanent document issues.)
162422	Scow	Imruk	28	28	0	1905	Ballard, Wash.	Seattle, Wash.
100968	Barge	Independence	244	244	10	1898	St. Michael, Alaska	St. Michael, Alaska.
167376	do	Independence	438	430	1	1918	Kingston, N. Y.	Albany, N. Y.
100782	Scow	Independent	13	8	1	1902	Arrowsic, Me.	Bath, Me.
163122	do	Independent Asphalt No. 1	277	277	0	1907	Port Orchard, Wash.	Port Townsend, Wash.
163106	do	Independent Asphalt No. 2	273	273	0	1907	do	Seattle, Wash.
163563	do	Independent Asphalt No. 3	249	249	0	1908	Seattle, Wash.	Port Townsend, Wash.
166532	Barge	Indian No. 3	28	28	1	1914	Moundsville, W. Va.	Pittsburgh, Pa.
44850	do	Indiana	332	332	0	1903	West New Brighton, N. Y.	New York, N. Y.
163235	do	Indiana	97	97	4	1907	Levanna, Ohio	Evanville, Ind.
44318	do	Industry	357	357	1	1898	Brooklyn, N. Y.	New York, N. Y.
162553	do	Industry	387	361	1	1905	Elkton, Md.	Norfolk, Va.
164958	Scow	Innoko	364	364	0	1909	Ballard, Wash.	Eagle, Alaska.
166313	do	Interstate	516	502	2	1899	West Superior, Wis.	Galveston, Tex.
44338	Barge	Interstate	303	303	5	1916	Millford, Del.	Duluth, Minn.
165801	do	Interstate No. 1	219	219	1	1916	do	New York, N. Y.
162802	do	Interstate No. 2	219	219	1	1916	do	do
213473	House boat	International	48	48	0	1915	Ecorse, Mich.	Detroit, Mich.
167316	Barge	International No. 1	72	72	1	1918	East San Pedro, Cal.	Los Angeles, Cal.
163400	do	Interocean Oil Company No. 10	239	239	1	1907	Kingston, N. Y.	New York, N. Y.
36850	do	Interocean Oil Company No. 11	179	170	1	1892	South Rondout, N. Y.	do
163954	do	Interocean Oil Company No. 12	254	254	1	1908	Kingston, N. Y.	do
44326	do	Intrepid	158	158	1	1899	Brooklyn, N. Y.	do
163681	do	Intrepid	469	439	2	1908	Elkton, Md.	Philadelphia, Pa.
162994	do	Inverlyde	172	172	1	1906	Brooklyn, N. Y.	New York, N. Y.
163272	do	Inverness	174	174	1	1907	do	do
163189	do	Invertay	174	174	1	1907	do	do
44282	do	Inwood	370	344	1	1887	do	do
164126	do	Ione	12	12	1	1910	New Boston, Ill.	Chicago, Ill.
44222	do	Ira C. Whiting	165	157	2	1872	New Baltimore, N. Y.	New Haven, Conn.
44294	do	Irene	246	234	1	1881	Rockyhill, Conn.	do
162915	do	Irene	616	616	1	1906	St. Michael, Alaska	St. Michael, Alaska.
166383	do	Irene	436	436	1	1916	Kingston, N. Y.	New York, N. Y.
166436	do	Irene	310	310	2	1916	Jacksonville, Fla.	do
164318	do	Irene K.	284	284	1	1910	South Rondout, N. Y.	do
167633	Barge	Irene M. Davison	459	452	1	1919	Kingston, N. Y.	Albany, N. Y.
165294	Canal boat	Irene T. Hines	108	100	1	1913	Rondout, N. Y.	do
167437	Barge	Irish Moss	488	480	1	1918	Kingston, N. Y.	do
162451	do	Irma McIlvaine	472	472	1	1905	Elkton, Md.	Wilmington, Del.
44312	do	Irmaite Kellers	278	278	1	1895	South Rondout, N. Y.	New York, N. Y.
44333	do	Iron King	241	192	1	1900	Newburgh, N. Y.	do
44294	do	Irvington	196	181	1	1887	Brooklyn, N. Y.	do
44947	do	Irwin	456	456	1	1902	Port Richmond, N. Y.	do
165386	Scow	Irwin	142	134	1	1898	South Rondout, N. Y.	do
167142	Barge	Irving K.	246	246	1	1917	Tottenville, N. Y.	do
165262	do	Is	43	43	0	1913	Hadlock, Wash.	Port Townsend, Wash.
44246	do	Isabell	428	428	1	1902	Elkton, Md.	Philadelphia, Pa.
44336	do	Isabella G	323	323	1	1900	Brooklyn, N. Y.	New York, N. Y.
167141	do	Isaac L. Rice	409	409	0	1918	New London, Conn.	New London, Conn.
162488	Scow	Iakum	68	68	0	1905	Winslow, Wash.	Seattle, Wash.
166581	Barge	Islander	13	13	1	1916	Algonac, Mich.	Port Huron, Mich.
167234	Scow	It	8	8	0	1918	Alexandria Bay, N. Y.	Ogdensburg, N. Y.
166519	Barge	Italy	339	339	0	1914	Astoria, Long Island, N. Y.	New York, N. Y.
166162	do	Ivernia	360	360	1	1907	Brooklyn, N. Y.	do
164355	Scow	Isett Lumber Co. No. 1	22	22	4	1910	Seattle, Wash.	Seattle, Wash.
J.								
167502	Scow	† J. 50	71	71	1	1918	Baltimore, Md.	Baltimore, Md.
167567	do	† J. 292	72	72	1	1919	do	do
166156	do	J 307	146	146	1	1904	do	do
167505	do	J 308	156	156	1	1918	do	do
166124	do	J 434	161	161	1	1915	do	do
162530	Canal boat	J. Arber	102	97	1	1905	Champlain, N. Y.	Albany, N. Y.
163661	Barge	J. O'Leary	271	271	0	1908	Kingston, N. Y.	New York, N. Y.
46128	Scow	J. A. Boulker No. 25	149	149	1	1873	Rondout, N. Y.	do
46413	Barge	J. A. Boulker 41	177	169	1	1889	Brooklyn, N. Y.	do
165741	Canal boat	J. A. Butler	99	95	1	1887	Buffalo, N. Y.	Albany, N. Y.
46614	Barge	J. A. Hill	229	229	1	1902	West New Brighton, N. Y.	New York, N. Y.
46524	do	J. A. O'Neill	270	270	1	1899	Brooklyn, N. Y.	do
165073	do	J. A. Roe	406	406	0	1908	Kingston, N. Y.	do
46623	do	J. B. Irish	346	346	1	1903	West New Brighton, N. Y.	do
166234	do	J. B. King & Co. No. 36	705	679	0	1909	Mariners Harbor, N. Y.	do
166547	do	J. B. R. No. 21	357	357	0	1913	Kingston, N. Y.	do
166318	do	J. D. Loop No. 1	58	58	1	1911	Long Beach, Cal.	Los Angeles, Cal.
46386	Canal boat	J. G. Hindes	100	95	1	1888	Fort Edward, N. Y.	Albany, N. Y.

† Formerly barge Mining Products No. 1.

‡ Formerly barge Mining Products No. 2.

§ Formerly barge Helen M. Gallagher.

* Formerly barge George P. Busch.

* Formerly barge P. K. Brinnier.

* Formerly barge G. S. Baxter & Company No. 2.

† Sold United States Eng. Dept., June 30, 1919.

UNRIGGED MERCHANT VESSELS OF THE UNITED STATES—Continued.

Official No.	Class.	Name of vessel.	Gross tonnage.	Net tonnage.	Crew.	When built.	Where built.	Home port (where permanent document issues).
166641	Barge	J. H. Cooper	360	360	1	1911	Rockland Lake, N. Y.	New York, N. Y.
46577	do	J. H. Cullen	284	284	1	1900	Rondout, N. Y.	Do.
165200	Scow	J. H. Leh	35	35	1	1901	Buffalo, N. Y.	Buffalo, N. Y.
46492	Barge	J. H. Manning	246	246	2	1897	South Rondout, N. Y.	New York, N. Y.
46608	do	J. H. McClellan	204	204	1	1902	Brooklyn, N. Y.	Wilmington, Del.
166836	Canal boat	J. H. Ousterhoudt	133	133	0	1888	Buffalo, N. Y.	Albany, N. Y.
164777	Scow	J. H. No. 1	91	91	0	1910	Aberdeen, Wash.	Port Townsend, Wash.
162583	do	J. H. R.	17	17	0	1906	Bellingham, Wash.	Seattle, Wash.
164263	do	J. H. R. No. 1	17	17	0	1910	do	Do.
165210	do	J. H. R. No. 2	17	17	0	1913	do	Do.
168058	do	J. H. R. No. 3	17	17	0	1915	do	Do.
167433	Barge	J. H. Ryerson	304	304	0	1914	Rockland Lake, N. Y.	New York, N. Y.
162357	Canal boat	J. J. Hewitt, jr.	106	99	1	1903	Watervliet, N. Y.	Albany, N. Y.
163719	Scow	J. J. Humphreys	175	175	1	1909	Perth Amboy, N. J.	New York, N. Y.
167430	Barge	J. J. Keating	341	341	0	1916	Rockland Lake, N. Y.	Do.
166947	do	J. J. McDonald	296	296	1	1900	Brooklyn, N. Y.	Do.
162194	do	J. J. Turney	289	289	1	1904	do	Wilmington, Del.
167480	do	J. J. Whitney	525	525	0	1918	Rondout, N. Y.	New York, N. Y.
46494	do	J. K. Sullivan	101	101	5	1898	Newport, R. I.	Newport, R. I.
46464	Canal boat	J. L. Millard	171	166	1	1895	West Haven, Conn.	New York, N. Y.
46473	do	J. L. Mott, jr.	130	130	0	1887	Ithaca, N. Y.	Do.
46385	do	J. L. Prouty	105	99	1	1886	Fort Edward, N. Y.	Albany, N. Y.
163967	Scow	J. M. Bloxom	114	114	0	1909	Seattle, Wash.	Seattle, Wash.
166169	Barge	J. M. Horton	432	432	0	1907	Catskill, N. Y.	New York, N. Y.
46588	Scow	J. No. 1	13	13	0	1901	Beach, Wash.	Port Townsend, Wash.
46527	do	J. No. 4	17	17	0	1899	New Whatcom, Wash.	Seattle, Wash.
167062	Barge	J. P. Clark	290	290	0	1917	Mariners Harbor, N. Y.	New York, N. Y.
167504	do	J. P. Curry	304	304	1	1912	Tottenville, N. Y.	Do.
163888	Canal boat	J. P. O. Langlois	117	111	1	1909	Whitehall, N. Y.	Albany, N. Y.
45537	Barge	J. R. Baldwin	267	267	2	1884	New Baltimore, N. Y.	Do.
163966	Scow	J. W. B.	5	5	0	1909	Bremerton, Wash.	Seattle, Wash.
165612	Barge	J. W. C. No. 2	14	14	1	1914	Oquawka, Ill.	Chicago, Ill.
166628	Dredge	J. W. Hennessy	201	201	10	1908	Tonawanda, N. Y.	Buffalo, N. Y.
163761	Barge	J. W. Rakestraw	422	422	1	1909	Elkton, Md.	Philadelphia, Pa.
166257	do	J. Albert Engelson	232	232	0	1916	Brooklyn, N. Y.	New York, N. Y.
166687	do	J. Gordon Macdonald	543	489	3	1917	Baltimore, Md.	Wilmington, Del.
46584	Canal boat	J. Raymond Doherty	118	112	1	1901	Whitehall, N. Y.	Albany, N. Y.
163298	Barge	Jack	172	172	2	1907	Brooklyn, N. Y.	New York, N. Y.
163663	Scow	Jack	256	256	0	1908	Everett, Wash.	Port Townsend, Wash.
165835	Barge	Jack	131	131	1	1898	Brooklyn, N. Y.	New York, N. Y.
46623	do	Jack Potts	310	310	1	1901	Eddyville, N. Y.	Do.
165551	do	Jack Ray	596	596	1	1913	Lockmoor, La.	Galveston, Tex.
160967	do	Jack Scully	621	513	1	1917	Rondout, N. Y.	Perth Amboy, N. J.
46530	Scow	Jacket	35	35	0	1899	Anacortes, Wash.	Port Townsend, Wash.
46452	Barge	Jackson	310	310	0	1893	Orange, Tex.	Pensacola, Fla.
167309	do	Jackson	439	439	0	1918	South Rondout, N. Y.	New York, N. Y.
163337	do	Jacksonville	181	181	1	1906	Brooklyn, N. Y.	Do.
166848	do	Jackstone	305	305	0	1911	Queens, N. Y.	Do.
164504	do	Jag	38	38	0	1911	La Conner, Wash.	Port Townsend, Wash.
165668	do	Jake	26	26	0	1914	Everett, Wash.	Seattle, Wash.
46525	do	James	13	13	0	1899	Anacortes, Wash.	Port Townsend, Wash.
165460	Barge	James	5	5	1	1909	Pin Hook, Tenn.	Chattanooga, Tenn.
46529	do	James Bulger	192	192	1	1898	South Rondout, N. Y.	New York, N. Y.
167423	do	James Cavanaugh	246	232	1	1918	Watervliet, N. Y.	Albany, N. Y.
162536	do	James Clooney	240	240	2	1905	Lake Charles, La.	Port Arthur, Tex.
76950	do	James Davidson	451	429	2	1891	New London, Conn.	Wilmington, N. C.
167103	Scow	James Fuel Co. No. 1	135	135	0	1911	Seattle, Wash.	Seattle, Wash.
167236	Barge	James Horan	549	540	1	1918	Kingston, N. Y.	New York, N. Y.
163899	do	James Kerwin	382	382	1	1908	South Rondout, N. Y.	Do.
46519	do	James Kraft	153	131	2	1899	Brooklyn, N. Y.	Do.
167016	do	James McCormack	470	470	0	1914	Rondout, N. Y.	Do.
162977	do	James Moriarty	314	314	0	1904	do	Do.
162859	Scow	James Neville	103	97	1	1906	do	Albany, N. Y.
164392	Barge	James A. O.	252	252	1	1910	South Rondout, N. Y.	New York, N. Y.
46580	do	James A. O'Boyle	329	329	0	1900	Eddyville, N. Y.	Do.
46540	do	James Redigan	289	279	0	1899	West New Brighton, N. Y.	Do.
165457	do	James Rye No. 2	152	152	1	1904	Sault Ste. Marie, Mich.	Marquette, Mich.
46453	Scow	James Sheelin	337	327	1	1893	Rondout, N. Y.	New York, N. Y.
78226	Barge	James A. Garfield	64	64	0	1891	Nyack, N. Y.	Do.
166754	do	James A. Murray	247	240	1	1917	Cocoa, N. Y.	Albany, N. Y.
164453	Canal boat	James A. Tullob	104	98	1	1905	Watervliet, N. Y.	Do.
166306	Scow	James B. Coombs	89	89	3	1911	Fajardo, P. R.	San Juan, P. R.
46625	Barge	James B. Gregory, jr.	232	232	1	1903	Rondout, N. Y.	New York, N. Y.
163717	do	James C. Farrell	239	239	0	1906	Eddyville, N. Y.	Do.
164593	Scow	James D. Harrigan, jr.	262	262	1	1910	Buffalo, N. Y.	Buffalo, N. Y.
46278	Barge	James E. Mullan	239	228	1	1880	Wilmington, Del.	New York, N. Y.
165696	Canal boat	James E. O'Day	140	140	1	1907	Durhamville, N. Y.	Buffalo, N. Y.
165740	Barge	James F. Cahill	396	396	1	1914	Brooklyn, N. Y.	New York, N. Y.

¹ Formerly barge Mary A. Kennedy.

² Formerly barge Thomas Horan.

UNRIGGED MERCHANT VESSELS OF THE UNITED STATES—Continued.

Official No.	Class.	Name of vessel.	Gross tonnage.	Net tonnage.	Crew.	When built.	Where built.	Home port (where permanent document issues).
164262	Canal boat	James F. Dwyer	106	99	1	1910	Rondout, N. Y.	Albany, N. Y.
162421	do	James F. Fallon	103	98	1	1905	Whitehall, N. Y.	Do.
160200	Barge	James F. McGuire	414	414	1	1915	Kingston, N. Y.	Perth Amboy, N. J.
164264	do	Jas. G. Solomon	202	202	1	1908	West New Brighton, N. Y.	New York, N. Y.
162128	do	James H. Langan	340	340	0	1903	Sleightsburg, N. Y.	Do.
164196	Canal boat	James H. Matthews	101	96	1	1910	Waterford, N. Y.	Albany, N. Y.
162507	Barge	JAS. H. PELLET	346	296	4	1905	Buffalo, N. Y.	Sandusky, Ohio.
46435	Canal boat	James H. Quinn	122	116	1	1891	Whitehall, N. Y.	Albany, N. Y.
46550	do	James H. Riley	119	113	1	1900	do	Do.
167159	Barge	James H. Scully	621	495	0	1918	Gildersleeve, Conn.	Perth Amboy, N. J.
164287	do	James J. Doherty	447	447	1	1909	West Camp, N. Y.	New York, N. Y.
165506	do	James J. Kelly	420	420	1	1913	Kingston, N. Y.	Do.
46622	do	James J. McNally, jr.	436	436	1	1903	Elkton, Md.	Philadelphia, Pa.
162270	Canal boat	James J. Mooney	103	98	1	1904	Whitehall, N. Y.	Rouses Point, N. Y.
167579	Barge	James L. Hines	254	247	1	1919	Cohoes, N. Y.	Albany, N. Y.
46416	Canal boat	James M. Barrett	112	105	1	1890	Whitehall, N. Y.	Rouses Point, N. Y.
166755	Barge	James M. Bussey	247	240	1	1917	Cohoes, N. Y.	Albany, N. Y.
162310	Canal boat	James M. Hurcomb	103	98	1	1904	Champlain, N. Y.	Rouses Point, N. Y.
162338	Barge	James M. Quigley	289	289	1	1896	Port Richmond, N. Y.	New York, N. Y.
162859	Canal boat	James M. Neville	103	97	1	1906	Rondout, N. Y.	Albany, N. Y.
165377	do	James M. Tucker	118	110	0	1897	Tonawanda, N. Y.	New York, N. Y.
164278	Barge	James P. Kennedy	334	334	1	Do.
164378	do	James P. Ross	281	281	1	Do.
162225	Canal boat	James P. Ward	103	98	1	1903	Whitehall, N. Y.	Albany, N. Y.
164377	Barge	James R. Anderson	320	320	1	New York, N. Y.
167265	Canal boat	James T. Dolan	128	128	1	1893	Buffalo, N. Y.	Albany, N. Y.
46471	Barge	James T. Easton	370	370	1	1895	Elkton, Md.	New York, N. Y.
166514	do	James T. Phelan	197	197	1	1913	Rondout, N. Y.	Do.
163335	Canal boat	James V. Clark	111	105	1	1906	Whitehall, N. Y.	Albany, N. Y.
163382	Barge	James W. Riley	375	375	0	1907	Kingston, N. Y.	New York, N. Y.
162978	Canal boat	James & John O'Neil	104	98	1	1906	Watervliet, N. Y.	Albany, N. Y.
46507	Scow	Jane	10	10	0	1906	Anacortes, Wash.	Port Townsend, Wash.
163228	Canal boat	Jane E. McAndrew	130	124	1	1904	Whitehall, N. Y.	Albany, N. Y.
167404	Barge	Janice	299	299	0	1900	Buffalo, N. Y.	New York, N. Y.
46311	do	January	156	151	2	1881	Madison, Conn.	Do.
13111	do	Jeanie	103	98	2	1867	Newburgh, N. Y.	Do.
164474	Scow	Jeff	20	20	0	1911	Seattle, Wash.	Seattle, Wash.
162706	Barge	John	84	84	2	1896	Brooklyn, N. Y.	New York, N. Y.
162965	do	Jennie F.	183	165	1	1906	do	Do.
165562	Scow	Jennie K.	11	11	1	1913	Gedney Island, Wash.	Everett, Wash.
53001	Barge	Jennie Scully	308	299	1	1896	Northport, Md.	New York, N. Y.
46465	do	Jennie B. Tolar	128	128	1	1895	Brooklyn, N. Y.	Do.
163857	do	Jennie L. Derby	370	370	0	1908	do	Do.
164352	do	Jeremiah Collins	394	394	1	1911	do	Do.
162329	do	Jerome	114	114	2	1906	Port Jefferson, N. Y.	Do.
46570	Scow	Jerry	17	17	0	1900	Anacortes, Wash.	Port Townsend, Wash.
165333	Barge	Jess Willard	456	456	0	1915	Kingston, N. Y.	New York, N. Y.
46447	do	Jessie	148	141	1	1893	Rondout, N. Y.	Do.
166173	Scow	Jessie	39	39	0	1915	Detroit, Mich.	Detroit, Mich.
46586	Barge	Jessup	311	280	2	1901	Baltimore, Md.	Baltimore, Md.
46582	do	Jewett	138	138	1	1892	Brooklyn, N. Y.	New York, N. Y.
77285	Scow	Jim	149	149	0	1899	Port Blakely, Wash.	Seattle, Wash.
166942	Barge	Jim Hughes	800	492	1	1917	Rondout, N. Y.	Albany, N. Y.
167601	do	Jitney	896	896	2	1919	Tacoma, Wash.	Tacoma, Wash.
46613	do	Joe	295	295	1	1901	Eddyville, N. Y.	New York, N. Y.
162596	Scow	Joe	15	15	0	1905	Marysville, Wash.	Port Townsend, Wash.
162354	do	Joe No. 1	23	23	0	1907	Tacoma, Wash.	Tacoma, Wash.
163691	Barge	Joe Scully	468	444	0	1908	Gildersleeve, Conn.	New York, N. Y.
162413	Scow	John	150	150	0	1905	Tacoma, Wash.	New York, N. Y.
165876	Barge	John	295	295	1	1897	Brooklyn, N. Y.	Tacoma, Wash.
168501	Scow	John A.	738	738	1	1908	Seattle, Wash.	New York, N. Y.
164845	Barge	John B.	120	120	1	St. Michael, Alaska.
166961	do	John C.	313	313	1	1917	Brooklyn, N. Y.	New York, N. Y.
166789	do	John Boyle	436	436	0	1913	Kingston, N. Y.	Do.
46609	do	John Bulger	265	265	1	1901	Rondout, N. Y.	Do.
167478	do	John Carlson	346	346	1	1912	Rockland Lake, N. Y.	New York, N. Y.
46396	Canal boat	John Davey	101	96	1	1889	Whitehall, N. Y.	Rouses Point, N. Y.
42828	Barge	John Derby	276	268	1	1899	Rondout, N. Y.	New York, N. Y.
162416	do	John Doolin	297	297	1	1904	do	Do.
162230	do	John Dwyer	215	211	1	1907	Eddyville, N. Y.	Do.
46363	do	John Ericson	105	100	0	1885	Brooklyn, N. Y.	Do.
163646	do	John Hall	309	303	1	1908	Gildersleeve, Conn.	Do.
167406	do	John Harakel	371	371	1	1912	Brooklyn, N. Y.	Do.
164144	Canal boat	John Harvey	104	99	1	1896	Tonawanda, N. Y.	Rouses Point, N. Y.

1 Formerly canal boat American Seal.
2 Formerly canal boat John H. Yell.

3 Formerly barge Sherwood.
4 Formerly barge Joel.

5 Formerly barge Hattie Hughes.
† Sold British flag Mar. 10, 1919.

UNRIGGED MERCHANT VESSELS OF THE UNITED STATES—Continued.

Official No.	Class.	Name of vessel.	Gross tonnage.	Net tonnage.	Crew.	When built.	Where built.	Home port (where permanent document issued).
46591	Canal boat	John Healey	120	114	1	1895	Tonawanda, N. Y.	Rouses Point, N. Y.
165423	Barge	John J.	291	291	1	1913	Brooklyn, N. Y.	New York, N. Y.
162356	Canal boat	John Lane	105	99	1	1904	Watervliet, N. Y.	Albany, N. Y.
51454	Barge	John McCarthy	292	277	1	1903	Gilderaleve, Conn.	New York, N. Y.
46475	do	John McDonald	143	143	2	1893	Kingston, N. Y.	Do.
46626	Canal boat	John McKinzie	101	96	1	1894	Tonawanda, N. Y.	Albany, N. Y.
163232	do	John Mullen	104	98	1	1907	Waterford, N. Y.	Do.
46593	Barge	John Redican	288	288	1	1901	West New Brighton, N. Y.	New York, N. Y.
165101	do	John Reis	442	442	1	1912	Athens, N. Y.	Do.
167075	do	John Russell	419	412	1	1917	Kingston, N. Y.	Do.
46558	Canal boat	John Sherman	102	97	0	1900	Champlain, N. Y.	Albany, N. Y.
162080	do	John Sullivan	104	99	1	1902	Whitehall, N. Y.	Do.
162444	do	John Valliant	126	126	0	1894	Buffalo, N. Y.	New York, N. Y.
46477	Barge	John Wilson, sr	275	275	1	1893	Rondout, N. Y.	Do.
162809	do	John Zimmer	476	476	0	1905	Perth Amboy, N. J.	Do.
165884	Canal boat	John A. Byrnes	113	113	1	1908	Tonawanda, N. Y.	Philadelphia, Pa.
46423	do	John B. Flisk	110	105	1	1890	Whitehall, N. Y.	Albany, N. Y.
167006	do	John B. Garman	131	131	0	1899	North Tonawanda, N. Y.	Oswego, N. Y.
164455	do	John B. Shimmers	106	99	1	1911	Waterford, N. Y.	Albany, N. Y.
166682	Barge	John C. Baxter	145	145	1	1906	Rondout, N. Y.	New York, N. Y.
162775	Canal boat	John C. Durgin	104	99	1	1906	Rondout, N. Y.	Albany, N. Y.
165808	Barge	John C. Fields	444	444	1	1914	do	New York, N. Y.
164863	Canal boat	John D. Coffin	105	99	1	1912	Waterford, N. Y.	Albany, N. Y.
46541	Barge	John D. Schoonmaker	257	257	1	1898	Elkton, Md.	New York, N. Y.
166756	do	John E. Donovan	361	361	1	1913	Rockland Lake, N. Y.	Do.
168056	Canal boat	John E. Kennedy	129	129	0	1894	Buffalo, N. Y.	Buffalo, N. Y.
164456	do	John E. Matton	106	99	1	1911	Waterford, N. Y.	Albany, N. Y.
165794	do	John E. Parry	75	68	1	1909	Moses Kill, N. Y.	Do.
46417	do	John E. Singleton	117	112	1	1890	Whitehall, N. Y.	Do.
165124	do	John F. Bresnahan	321	321	0	1912	Kingston, N. Y.	New York, N. Y.
162878	do	John F. Costello	111	105	1	1905	Whitehall, N. Y.	Albany, N. Y.
76645	Barge	John F. Eddy	1,678	1,252	6	1886	Detroit, Mich.	Cleveland, Ohio.
166039	do	John F. Harris	368	368	1	1915	Tottenville, N. Y.	New York, N. Y.
162808	do	John F. Leach	378	378	1	1905	South Rondout, N. Y.	Do.
162011	do	John F. McIlvaine	414	414	1	1903	Elkton, Md.	Wilmington, Del.
46549	do	John F. Mills	306	247	1	1900	New York, N. Y.	New York, N. Y.
46496	do	John F. Rymter	167	139	1	1898	Brooklyn, N. Y.	Do.
166980	Canal boat	John H. Butler	141	141	1	1898	Durhamville, N. Y.	Do.
46537	Barge	John H. Dwight	221	221	0	1898	Dutch Harbor, Alaska.	St. Michael, Alaska.
166187	do	John H. Flannery	449	449	0	1915	Brooklyn, N. Y.	New York, N. Y.
166092	Canal boat	John H. Murray	117	113	1	1910	Schuylerville, N. Y.	Albany, N. Y.
46449	Barge	John J. Burlee	410	397	0	1893	Port Richmond, N. Y.	New York, N. Y.
163204	do	John J. Cain	377	377	1	1907	Kingston, N. Y.	Do.
165092	do	John J. Demsey	547	547	2	1913	Philadelphia, Pa.	Philadelphia, Pa.
164204	Canal boat	John J. Dunphy	120	114	1	1910	Watervliet, N. Y.	Albany, N. Y.
46531	do	John J. Fallon	108	99	1	1899	Whitehall, N. Y.	Do.
165645	Barge	John J. Feeney	406	406	1	1915	Rondout, N. Y.	New York, N. Y.
166228	do	John J. Flannery	449	449	1	1916	Brooklyn, N. Y.	Do.
162266	Canal boat	John J. Groves	103	96	1	1896	Whitehall, N. Y.	Albany, N. Y.
167423	Barge	John J. Guinan	321	321	0	1917	Rockland Lake, N. Y.	New York, N. Y.
165771	do	John J. Harrington	514	514	1	1911	Kingston, N. Y.	Do.
166631	do	John J. Hart	353	353	1	1915	Rockland Lake, N. Y.	Do.
164140	Canal boat	John J. Kelley	104	97	1	1910	Rondout, N. Y.	Albany, N. Y.
46533	Scow	John J. Lubej	283	283	1	1898	South Rondout, N. Y.	Newark, N. J.
162976	Canal boat	John J. Manville	106	99	1	1906	Watervliet, N. Y.	Albany, N. Y.
167456	Barge	John J. Pershing	236	222	1	1918	Whitehall, N. Y.	Do.
164202	Canal boat	John J. Phalen	129	125	1	1910	do	Do.
167180	Barge	John J. Ryan	236	222	1	1917	do	New York, N. Y.
166825	do	John J. Smith	561	561	1	1917	Brooklyn, N. Y.	Do.
162848	do	John J. Timmins	197	197	1	1906	Chelsea, Mass.	Do.
162287	Canal boat	John J. Ward	102	97	1	1904	Whitehall, N. Y.	Albany, N. Y.
46516	do	John L. Cory	115	109	1	1897	do	Do.
46483	Barge	John L. Quigley	279	279	0	1896	Port Richmond, N. Y.	New York, N. Y.
166258	do	John M. Lowe	443	443	0	1916	Brooklyn, N. Y.	Do.
46467	do	John M. Wheeler	289	289	0	1899	do	Do.
163566	Canal boat	John M. Wood	103	97	1	1901	Northumberland, N. Y.	Albany, N. Y.
162547	Barge	John P. Kane, jr	210	203	1	1905	South Rondout, N. Y.	Do.
163849	Canal boat	John R. Myers	112	106	0	1908	Champlain, N. Y.	Rouses Point, N. Y.
166721	do	John T. Egan	226	208	1	1917	do	Do.
166966	Barge	John T. Hughes	490	481	1	1917	Rondout, N. Y.	Albany, N. Y.
165039	do	John T. Monk	258	252	1	1912	do	New York, N. Y.
162731	Canal boat	John T. Brooks	117	117	1	1903	Northumberland, N. Y.	Albany, N. Y.
163372	do	John V. Davin	128	122	1	1910	Watervliet, N. Y.	Rouses Point, N. Y.
163996	Barge	John V. O'Connor	399	395	2	1908	Rondout, N. Y.	Albany, N. Y.
163068	do	John W. Davidson	434	434	1	1907	Elkton, Md.	Philadelphia, Pa.
46589	do	John W. Lounsbury	215	215	1	1901	Astoria, N. Y.	New York, N. Y.
163012	do	John W. Weber	346	346	1	1895	South Rondout, N. Y.	Do.

‡ Formerly barge Marcta.

‡ Formerly canal boat Monty Bros.

† Rebuilt, 1915.

UNRIGGED MERCHANT VESSELS OF THE UNITED STATES—Continued.

Official No.	Class.	Name of vessel.	Gross tonnage.	Net tonnage.	Crew.	When built.	Where built.	Home port (where permanent document issues).
167608	Barge	John Hill Ferry	6	6	1	1916	Doddridge, Ark.	St. Louis, Mo.
162916	do	Johnnie Doherty	306	306	0	1902	Rondout, N. Y.	New York, N. Y.
164832	do	Jolly Tars	375	375	0	1908	Kingston, N. Y.	Do.
164107	do	Jordan	439	414	1	1910	Port Richmond, N. Y.	Do.
166307	Scow	Jorge Bird Y Leon	52	52	3	1912	Fajardo, P. R.	San Juan, P. R.
46599	Barge	Joseph	166	166	0	1902	Brooklyn, N. Y.	New York, N. Y.
163226	do	Joseph	450	428	0	1909	Gildersleeve, Conn.	Do.
162560	Canal boat	Joseph Asher	102	97	1	1901	Watervliet, N. Y.	Albany, N. Y.
164478	do	Joseph Bellegarde	120	114	1	1911	Whitehall, N. Y.	Do.
162009	do	Joseph Blanchard	101	96	1	1903	Champlain, N. Y.	Do.
164066	do	Joseph Costello	116	110	0	1896	Buffalo, N. Y.	New York, N. Y.
46574	do	Joseph Crandell	103	96	1	1900	Watervliet, N. Y.	Rouses Point, N. Y.
165971	do	Joseph Glode	104	98	1	1915	Waterford, N. Y.	Albany, N. Y.
163997	Barge	Joseph Howard	490	490	0	1908	Kingston, N. Y.	New York, N. Y.
167496	do	Joseph Johnson	347	347	1	1915	Rockland Lake, N. Y.	Do.
164881	Canal boat	Joseph McClearn	104	99	1	1896	Tonawanda, N. Y.	Rouses Point, N. Y.
163130	Barge	Joseph O	283	283	1	1906	South Rondout, N. Y.	New York, N. Y.
46536	do	Joseph O'Donnell	320	320	1	1900	Port Richmond, N. Y.	Do.
162285	Canal boat	Joseph Yall	101	96	1	1900	West Troy, N. Y.	Albany, N. Y.
167121	Barge	Jos. B. Lynch	490	481	1	1917	Kingston, N. Y.	Do.
165461	do	Joseph F. Miller	274	274	1	1912	Athens, N. Y.	New York, N. Y.
164563	Canal boat	Joseph H. Killian	106	99	1	1911	Rondout, N. Y.	Albany, N. Y.
164903	do	Joseph H. Moreau	120	114	1	1911	Whitehall, N. Y.	Do.
46504	Barge	Joseph T. Pearson	341	341	1	1898	Elkton, Md.	Philadelphia, Pa.
163614	do	Joseph W. Drayton	410	399	1	1908	Eddyville, N. Y.	New York, N. Y.
46517	Canal boat	Joseph W. Stone	116	110	1	1896	Whitehall, N. Y.	Albany, N. Y.
163537	Barge	Josephine	282	282	1	1908	Bayonne, N. J.	New York, N. Y.
163709	do	Josephine	446	446	1	1908	Kingston, N. Y.	Do.
162906	Canal boat	Josephine Hogan	106	98	1	1903	Whitehall, N. Y.	Albany, N. Y.
162707	Barge	Joso	84	84	2	1895	Brooklyn, N. Y.	New York, N. Y.
162756	do	Judge	162	112	2	1906	Port Jefferson, N. Y.	Do.
166174	do	Judson	318	305	0	1915	Gildersleeve, Conn.	Do.
46510	Scow	Judy	97	97	0	1898	Seattle, Wash.	Seattle, Wash.
162449	Barge	Julia	270	268	1	1898	Brooklyn, N. Y.	New York, N. Y.
164827	do	Julia	53	53	0	1912	Toledo, Oreg.	Newport, Oreg.
162314	do	Julia Howard	347	347	1	1904	Rondout, N. Y.	New York, N. Y.
46397	Canal boat	Julia E. Tyler	99	94	1	1888	Orwell, Vt.	Albany, N. Y.
166763	Barge	Juliette	414	414	1	1917	Kingston, N. Y.	New York, N. Y.
46107	do	July	127	121	2	1872	Brooklyn, N. Y.	Do.
46501	Scow	Jumbo	69	69	0	1897	Semiahmoo, Wash.	Port Townsend, Wash.
46106	Barge	June	115	109	2	1873	Brooklyn, N. Y.	New York, N. Y.
164177	Scow	June	10	10	0	1910	Manzanita, Wash.	Seattle, Wash.
46620	Barge	Jumlata	363	363	2	1900	Elkton, Md.	Wilmington, Del.
164272	do	Junior	450	433	1	1910	Gildersleeve, Conn.	New York, N. Y.
166626	do	Junior	219	219	1	1916	Brooklyn, N. Y.	Do.
166630	do	Juniper	473	473	1	1914	Elkton, Md.	Philadelphia, Pa.
165534	Scow	Jupiter	444	421	2	1912	Sault Ste. Marie, Mich.	Marquette, Mich.
166539	Barge	Jupiter	219	219	0	1916	Brooklyn, N. Y.	New York, N. Y.
163558	Scow	Jury	106	99	0	1908	Port Jefferson, N. Y.	Do.
166681	do	Justin F. Manning	616	616	1	1914	Kingston, N. Y.	Do.
K.								
164221	Scow	K No. 1	14	14	0	1910	Ketchikan, Alaska	Seattle, Wash.
47173	do	K No. 2	7	7	0	1900	New Whatcom, Wash.	Do.
164222	do	K No. 2	12	12	0	1910	Ketchikan, Alaska	Do.
47173	do	K No. 3	12	12	0	1900	New Whatcom, Wash.	Do.
164234	do	K No. 3	12	12	0	1910	Ketchikan, Alaska	Do.
164447	do	K No. 4	15	15	0	1911	do	Ketchikan, Alaska.
47175	do	K No. 5	11	11	0	1900	New Whatcom, Wash.	Port Townsend, Wash.
164467	do	K No. 5	15	15	0	1911	Ketchikan, Alaska	Seattle, Wash.
47180	do	K No. 6	13	13	0	1901	New Whatcom, Wash.	Port Townsend, Wash.
164488	do	K No. 6	15	15	0	1911	Ketchikan, Alaska	Seattle, Wash.
47184	do	K No. 8	22	22	0	1902	Whatcom, Wash.	Do.
166273	do	K No. 10	31	31	0	1916	Seattle, Wash.	Do.
166290	do	K No. 11	30	30	0	1916	do	Do.
166856	do	K. B. No. 1	22	22	1	1916	Nellita, Wash.	Do.
164669	Barge	K. C. No. 1	20	20	0	1911	King Cove, Alaska	Unalaska, Alaska.
164717	Scow	K. C. No. 1	33	33	0	1912	Anacortes, Wash.	Ketchikan, Alaska.
164670	Barge	K. C. No. 2	20	20	0	1911	King Cove, Alaska	Unalaska, Alaska.
164718	Scow	K. C. No. 2	33	33	0	1912	Anacortes, Wash.	Port Townsend, Wash.
164719	do	K. C. No. 3	33	33	0	1912	do	Ketchikan, Alaska.
166519	do	K. C. No. 3	21	21	0	1912	King Cove, Alaska	Unalaska, Alaska.
166518	do	K. C. No. 4	21	21	0	1912	do	Do.
166517	do	K. C. No. 5	58	58	0	1912	do	Do.
166516	do	K. C. No. 6	25	25	0	1912	do	Do.
166515	Barge	K. C. No. 7	25	25	0	1912	do	Do.

† Formerly barge Lucy Hughes.

† Rebuilt, 1912.

UNRIGGED MERCHANT VESSELS OF THE UNITED STATES—Continued.

Official No.	Class.	Name of vessel.	Gross tonnage.	Net tonnage.	Crew.	When built.	Where built.	Home port (where permanent document issues).
166414	Barge	K. C. No. 8	22	22	0	1914	King Cove, Alaska	Unalaska, Alaska.
166415	do.	K. C. No. 9	22	22	0	1914	do.	Do.
166416	do.	K. C. No. 10	22	22	0	1915	do.	Do.
166417	do.	K. C. No. 11	22	22	1	1906	do.	Do.
165323	do.	K. C. Co. No. 1	32	32	1	1913	Gadsden, Ala.	Chattanooga, Tenn.
167325	do.	K. E. Bennett	624	612	2	1918	Beaufort, N. C.	Philadelphia, Pa.
164740	do.	K. I. P. Co. No. 1	31	31	0	1912	Seattle, Wash.	Seattle, Wash.
164741	do.	K. I. P. Co. No. 2	31	31	0	1912	do.	Do.
163652	do.	K. S. L. Co. No. 3	23	23	0	1906	Keewalik, Alaska	Nome, Alaska.
163654	do.	K. S. L. Co. No. 5	23	23	0	1906	do.	Do.
163655	do.	K. S. L. Co. No. 6	23	23	0	1906	do.	Do.
165780	do.	K. V. Judge	423	423	1	1914	South Rondout, N. Y.	New York, N. Y.
162176	Scow	K & W No. 1	23	23	0	1904	West Seattle, Wash.	Port Townsend, Wash.
162497	do.	K & W No. 2	14	14	0	1905	Seattle, Wash.	Seattle, Wash.
164979	do.	K & W No. 6	25	25	0	1912	do.	Do.
165392	do.	K. & W. No. 7	61	61	1	1913	do.	Do.
164158	do.	Kalso No. 1	5	5	0	1904	Padilla, Wash.	Port Townsend, Wash.
47152	Barge	Kansas City	132	93	2	1897	Baltimore, Md.	Baltimore, Md.
164296	Scow	Kaollill	18	18	0	1910	Seattle, Wash.	Seattle, Wash.
166802	Barge	Kaollin	214	214	1	1905	Brooklyn, N. Y.	New York, N. Y.
162279	do.	Karl	408	408	1	1904	Elkton, Md.	Philadelphia, Pa.
47157	Scow	Kate	8	8	0	1898	New Whatcom, Wash.	Seattle, Wash.
166531	Barge	Kate	518	518	1	1916	South Rondout, N. Y.	New York, N. Y.
164481	do.	Kathaline	9	9	1	1910	Louisville, Ky.	Chattanooga, Tenn.
167406	do.	Katharine	307	307	0	1906	Camden, N. J.	New York, N. Y.
165274	do.	Katharine M. Kenny	137	137	1	1907	Kingston, N. Y.	Do.
163727	do.	Katherine Dempsey	473	435	2	1909	Elkton, Md.	Philadelphia, Pa.
162631	do.	Katherine Hammond	346	346	0	1905	Eddyville, N. Y.	New York, N. Y.
165509	do.	Katherine Howard	583	583	0	1913	South Rondout, N. Y.	Do.
164850	Canal boat	Katherine E. Orr	122	116	1	1912	Whitehall, N. Y.	Albany, N. Y.
165963	Barge	Kathleen	481	481	0	1915	South Rondout, N. Y.	New York, N. Y.
162183	do.	KATHRYN	629	629	1	1904	Buffalo, N. Y.	Buffalo, N. Y.
165812	do.	Kathryn A. Keeler	457	478	1	1914	Perth Amboy, N. J.	New York, N. Y.
162937	do.	Kathryn Mellvaine	472	472	1	1906	Elkton, Md.	Wilmington, Del.
165682	Canal boat	Katie Forsyth	103	96	1	1899	Whitehall, N. Y.	Albany, N. Y.
47130	do.	Katie E. Jamison	112	108	0	1893	Tonawanda, N. Y.	New York, N. Y.
163409	Barge	Katie J. Carr	377	377	1	1907	Sleightsburg, N. Y.	Do.
163636	do.	Katie M. O'Brien	381	381	0	1906	Athens, N. Y.	Do.
164040	do.	Katonah	265	231	1	1910	West New York, N. J.	Do.
165070	do.	Keating	441	419	1	1912	Port Richmond, N. Y.	Do.
166232	do.	Keelhurst	521	521	0	1916	Perth Amboy, N. J.	Do.
165335	Canal boat	Kelly Sisters	105	99	1	1913	Watervliet, N. Y.	Albany, N. Y.
163225	Barge	Kendall	168	143	1	1907	Tottenville, N. Y.	New York, N. Y.
166067	do.	Kennebec	473	473	1	1915	Chesapeake City, Md.	Philadelphia, Pa.
166183	do.	Kennelly Bros	489	489	0	1915	Athens, N. Y.	New York, N. Y.
166248	do.	Kennelly Sisters	413	413	0	1915	Kingston, N. Y.	Do.
164452	Canal boat	Kenneth Dillon	106	99	1	1911	Rondout, N. Y.	Albany, N. Y.
165778	do.	Kenneth Lang	120	112	1	1914	Whitehall, N. Y.	Do.
165543	Barge	Kenneth W. McNeil	578	578	0	1913	Kingston, N. Y.	New York, N. Y.
47150	do.	Kenny Boys	275	275	0	1894	Rondout, N. Y.	Do.
47188	do.	Kenny Girls	388	388	1	1903	Brooklyn, N. Y.	Do.
166217	do.	Kensington	30	30	1	1904	Camden, N. J.	Philadelphia, Pa.
47189	do.	Kent	365	365	2	1900	Elkton, Md.	Wilmington, Del.
166770	do.	Key City No. 1	7	7	0	1914	Hoodspoint, Wash.	Port Townsend, Wash.
162711	do.	Key West	169	144	1	1906	Brooklyn, N. Y.	New York, N. Y.
47187	do.	Keyser	151	104	2	1903	Baltimore, Md.	Baltimore, Md.
47193	do.	Keystone	402	402	1	1900	Camden, N. J.	Philadelphia, Pa.
164110	House boat	Kia Ora	164	164	4	1910	Alexandria Bay, N. Y.	Washington, D. C.
164009	Scow	Kid	9	9	0	1910	Friday Harbor, Wash.	Port Townsend, Wash.
167574	Barge	Kid	12	12	0	1919	Seattle, Wash.	Seattle, Wash.
161175	Scow	Kinghurst	18	18	1	1901	do.	Nome, Alaska.
47137	do.	Kingston	96	84	1	1891	Weehawken, N. J.	New York, N. Y.
162865	do.	Kingston	374	374	1	1891	Rondout, N. Y.	Do.
163854	do.	Kirby No. 2	22	22	0	1906	Tacoma, Wash.	Tacoma, Wash.
164811	do.	Klawack No. 1	31	31	0	1912	Seattle, Wash.	San Francisco, Cal.
164812	do.	Klawack No. 2	31	31	0	1912	do.	Do.
164813	do.	Klawack No. 3	31	31	0	1912	do.	Do.
47160	do.	Klondike	75	75	0	1896	Fairhaven, Wash.	Seattle, Wash.
166656	Barge	Koclusko	362	362	0	1914	Brooklyn, N. Y.	New York, N. Y.
L.								
49688	Scow	L No. 1	24	24	0	1902	Whatcom, Wash.	Port Townsend, Wash.
162900	do.	L No. 2	8	8	0	1905	Bellingham, Wash.	Do.
163144	do.	L No. 2	25	25	0	1907	do.	Do.

*Formerly canal boat Edward C. Boles.

UNRIGGED MERCHANT VESSELS OF THE UNITED STATES—Continued.

Official No.	Class.	Name of vessel.	Gross tonnage.	Net tonnage.	Crew.	When built.	Where built.	Home port (where permanent document issues).
164620	Scow	L No. 2	64	64	0	1910	Hoguiam, Wash.	Port Townsend, Wash.
164177	do	L No. 3	26	26	0	1907	Bellingham, Wash.	Do.
164412	do	L No. 4	26	26	0	1911	do	Do.
164413	do	L No. 5	26	26	0	1911	do	Do.
163237	do	L No. 6	8	8	0	1907	do	Do.
165406	do	L No. 7	26	26	0	1913	do	Seattle, Wash.
165407	do	L No. 8	26	26	0	1913	do	Do.
166080	do	L No. 9	18	18	0	1915	do	Do.
166331	Barge	L. A. H. D. Scow No. 11	23	23	1	1915	Wilmington, Cal.	Los Angeles, Cal.
166332	do	L. A. H. D. Scow No. 12	165	165	1	1910	San Francisco, Cal.	Do.
166333	do	L. A. H. D. Scow No. 13	157	157	1	1913	do	Do.
166334	do	L. A. H. D. Scow No. 14	157	157	1	1914	do	Do.
166335	do	L. A. H. D. Scow No. 16	194	194	1	1910	Alameda, Cal.	Do.
164448	Scow	L. B. P. Co. No. 1	26	26	0	1911	Bellingham, Wash.	Port Townsend, Wash.
164494	do	L. B. P. Co. No. 2	26	26	0	1911	do	Do.
164682	do	L. B. P. Co. No. 4	14	14	0	1911	do	Seattle, Wash.
164833	do	L. B. P. Co. No. 5	14	14	0	1911	do	Port Townsend, Wash.
165678	do	L. B. P. Co. No. 6	26	26	0	1914	do	Seattle, Wash.
165679	do	L. B. P. Co. No. 7	26	26	0	1914	do	Do.
165697	do	L. B. P. Co. No. 8	26	26	0	1914	do	Do.
165399	Barge	L. B. S. Co. No. 34	225	225	1	1913	Tottenville, N. Y.	New York, N. Y.
165436	do	L. B. S. Co. No. 35	225	225	1	1913	do	Do.
165437	do	L. B. S. Co. No. 36	225	225	1	1913	do	Do.
165639	Scow	L. B. W. No. 1	10	10	0	1914	Bremerton, Wash.	Seattle, Wash.
164748	do	L. C. No. 1	23	23	0	1912	Port Blakeley, Wash.	Do.
164749	do	L. C. No. 2	23	23	0	1912	do	Do.
164750	do	L. C. No. 3	14	14	0	1912	do	Do.
164831	do	L. C. No. 4	23	23	0	1912	do	Do.
165044	do	L. C. L. Co. No. 1	14	14	1	1912	Bath, Me.	Bath, Me.
165049	do	L. C. L. Co. No. 2	13	13	1	1912	do	Do.
165065	do	L. C. L. Co. No. 3	13	13	1	1912	do	Do.
165615	do	L. C. L. Co. No. 4	7	7	1	1914	do	Do.
165628	do	L. C. L. Co. No. 5	17	17	1	1914	do	Do.
48288	Canal boat	L. D. Larkin	103	98	1	1889	Whitehall, N. Y.	Albany, N. Y.
163821	do	L. D. Prouty	123	117	1	1909	do	Do.
48703	Barge	L. E. Muller	229	229	1	1892	Rondout, N. Y.	New York, N. Y.
48984	do	L. F. Leary	326	326	1	1901	Brooklyn, N. Y.	Do.
164608	Scow	L. L. & M. Co. No. 1	18	18	0	1907	Hoguiam, Wash.	Port Townsend, Wash.
166747	Canal boat	L. M. Kilfoyle	108	108	1	1894	Buffalo, N. Y.	Albany, N. Y.
164755	Scow	L. McN. & L. No. 1	28	28	0	1912	Port Blakeley, Wash.	Seattle, Wash.
164756	do	L. McN. & L. No. 2	28	28	0	1912	do	Do.
164757	do	L. McN. & L. No. 3	28	28	0	1912	do	Do.
164758	do	L. McN. & L. No. 4	15	15	0	1912	do	Do.
164759	do	L. McN. & L. No. 5	15	15	0	1912	do	Do.
165185	do	L. McN. & L. No. 6	14	14	0	1913	do	Do.
165186	do	L. McN. & L. No. 7	14	14	0	1913	do	Do.
165187	do	L. McN. & L. No. 8	14	14	0	1913	do	Do.
165188	do	L. McN. & L. No. 9	14	14	0	1913	do	Do.
165189	do	L. McN. & L. No. 10	14	14	0	1913	do	Do.
164734	do	L. P. No. 1	23	23	0	1912	do	Do.
165733	do	L. S. B. Co. No. 1	13	12	0	1914	Aberdeen, Wash.	Do.
162776	do	L. S. Parsons	104	99	1	1906	Rondout, N. Y.	Albany, N. Y.
162612	Barge	L. S. Storrs	522	522	1	1905	do	New York, N. Y.
162418	House boat	La Duchesse	247	247	2	1903	Alexandria Bay, N. Y.	Cape Vincent, N. Y.
48464	Barge	Leokawanna	277	263	0	1873	New Baltimore, N. Y.	New York, N. Y.
14741	do	Lady Ellen	178	178	1	1856	Dorchester, N. J.	Boston, Mass.
162460	do	Lafayette	504	504	1	1908	Perth Amboy, N. J.	New York, N. Y.
163259	Scow	Lake Bay No. 1	18	18	0	1907	Lakebay, Wash.	Tacoma, Wash.
163260	do	Lake Bay No. 2	11	11	0	1905	do	Do.
165592	Barge	Lake Erie	432	432	0	1916	Kingston, N. Y.	New York, N. Y.
165509	do	Lake Huron	488	488	0	1916	South Rondout, N. Y.	Do.
166446	do	Lake Michigan	480	480	0	1916	Rondout, N. Y.	Do.
166780	do	Lake Florid	518	518	0	1917	Kingston, N. Y.	Do.
165447	do	Lakeport	178	178	1	1913	Elizabethport, N. J.	Do.
167006	do	Lake Superior	409	409	0	1916	South Rondout, N. Y.	Do.
167301	do	Lake Tupper	541	541	0	1917	Kingston, N. Y.	Do.
61173	do	Lancaster	392	392	1	1902	Elkton, Md.	Philadelphia, Pa.
166479	do	Laredo	190	190	1	1913	Keyport, N. J.	New York, N. Y.
48702	do	Larnie	380	380	1	1902	Elkton, Md.	Philadelphia, Pa.
164080	do	Lassie	12	12	1	1909	Burlington, Iowa	Des Moines, Iowa
48980	do	Laura	292	292	0	1900	West New Brighton, N. Y.	New York, N. Y.
57370	do	Laura	176	176	5	1857	Aens, N. Y.	Do.
48689	Canal boat	Laura Allard	99	94	1	1902	Champlain, N. Y.	Rouses Point, N. Y.
162129	Barge	Laura M. Keeler	389	389	1	1903	Elkton, Md.	New York, N. Y.
48562	do	Laurence	449	427	2	1887	New London, Conn.	New London, Conn.
48964	Scow	Lawrence No. 1	5	5	0	1891	Beach, Wash.	Seattle, Wash.
48651	Barge	Lawrence Redican	273	273	1	1899	West New Brighton, N. Y.	New York, N. Y.
162820	Scow	Lazy	9	9	0	1906	Anacortes, Wash.	Port Townsend, Wash.
165539	Barge	Leach Bros.	424	424	1	1913	Kingston, N. Y.	New York, N. Y.

1 Formerly barge Blue Bird.

2 Formerly barge Vulcan.

3 Formerly barge Six Sisters.

† Rebuilt, 1915.

UNRIGGED MERCHANT VESSELS OF THE UNITED STATES—Continued.

Official No.	Class.	Name of vessel.	Gross tonnage.	Net tonnage.	Crew.	When built.	Where built.	Home port (where permanent document issues).
165376	Barge	Leamen	6	5	1	1913	Leamens Ferry, Tenn	Chattanooga, Tenn.
167295	do	Leesburg	286	286	1	1916	Tottenville, N. Y.	New York, N. Y.
165648	do	Lehi	164	164	1	1904	Astoria, N. Y.	Philadelphia, Pa.
163778	Scow	LEINSTER	316	316	0	1909	Ecorse, Mich.	Buffalo, N. Y.
48650	Barge	Lena	146	146	1	1900	Brooklyn, N. Y.	New York, N. Y.
167630	Scow	Lena	22	22	0	1919	Brinnon, Wash.	Seattle, Wash.
140303	Barge	Lena R. Kaplan	75	72	0	1878	Greenport, N. Y.	Boston, Mass.
48596	Canal boat	Leo C. Baudett	103	98	1	1891	Champlain, N. Y.	Albany, N. Y.
167059	do	Leome & Dennis	108	101	1	1917	Cohoes, N. Y.	Do.
167013	Barge	Leo R.	330	330	1	1910	Rondout, N. Y.	New York, N. Y.
48622	Canal boat	Leon Robert	111	105	1	1896	Champlain, N. Y.	Rouses Point, N. Y.
163522	do	Leon N. Fish	104	99	1	1908	Watervliet, N. Y.	Do.
163451	Barge	Leonard Calvert	352	352	1	1908	Do.	New York, N. Y.
167139	do	Leonia	331	331	0	1904	Rondout, N. Y.	Do.
163247	do	Leroy	168	142	1	1907	Tottenville, N. Y.	Do.
163482	do	Leslie	189	189	1	1904	Newburgh, N. Y.	Do.
165248	do	Leslie	291	291	1	1913	Camden, N. J.	Philadelphia, Pa.
166405	do	Lester	316	310	0	1916	Gildersleeve, Conn.	Hartford, Conn.
48704	do	Letty	363	365	0	1908	do.	New York, N. Y.
163285	do	Leverine	180	180	1	1907	Camden, N. J.	Philadelphia, Pa.
163365	do	Lewis M.	12	12	2	1913	Oquawka, Ill.	Chicago, Ill.
165440	Scow	Lewis No. 1	24	24	0	1904	Port Blakely, Wash.	Seattle, Wash.
48900	Canal boat	Lewis H. Ross	103	98	1	1891	Champlain, N. Y.	Albany, N. Y.
163657	Barge	Lewis W. Aldrich	218	218	1	1908	Brooklyn, N. Y.	New York, N. Y.
48649	do	Lewiston	410	359	1	1899	do.	Do.
166432	do	Le Yares Auction Boat	142	142	0	1896	Buffalo, N. Y.	Cape Vincent, N. Y.
165962	Scow	Libby No. 1	7	7	0	1915	Shelton, Wash.	Ketchikan, Alaska.
163127	Barge	Liberty	410	410	1	1907	Perth Amboy, N. J.	New York, N. Y.
163517	Scow	Liberty	92	92	3	1897	do.	Perth Amboy, N. J.
167245	Barge	Liberty	503	503	1	1918	Kingston, N. Y.	New York, N. Y.
167391	do	Liberty	247	240	1	1918	Cohoes, N. Y.	Albany, N. Y.
167229	do	Liberty Bell	511	511	1	1918	South Rondout, N. Y.	New York, N. Y.
167349	do	Liberty Bond	493	493	1	1918	Kingston, N. Y.	Do.
167448	do	Liberty Loan	440	440	1	1918	South Rondout, N. Y.	Do.
167308	do	Lieut. Murray	236	222	1	1918	Whitehall, N. Y.	Albany, N. Y.
163997	Scow	Lieschen	6	6	0	1910	Port Townsend, Wash.	Port Townsend, Wash.
164430	do	Lighter No. 1	33	33	1	1909	Buffalo, N. Y.	Buffalo, N. Y.
166111	Barge	Lighter C. C. B. No. 1	435	435	1	1914	Kingston, N. Y.	Boston, Mass.
166236	do	Lighter C. C. B. No. 2	389	389	0	1912	South Rondout, N. Y.	Do.
48590	Scow	Lillian	112	112	2	1887	Brooklyn, N. Y.	New York, N. Y.
167447	Barge	Lillian R.	470	451	1	1918	Kingston, N. Y.	Albany, N. Y.
163149	do	Lillian Aldrich	196	195	0	1906	do.	New York, N. Y.
48602	Canal boat	Lillian B. Hewitt	105	99	1	1902	Watervliet, N. Y.	Albany, N. Y.
166845	Scow	Lillie No. 9	29	29	0	1917	Seattle, Wash.	Seattle, Wash.
166846	do	Lillie No. 10	29	29	0	1917	do.	Do.
48612	Canal boat	Lillie C. Hart	120	120	1	1895	Brooklyn, N. Y.	New York, N. Y.
164292	do	Lillie E. Leach	270	270	0	1910	Kingston, N. Y.	Do.
164071	do	Limery La Veck	107	102	1	1880	Tonawanda, N. Y.	Albany, N. Y.
162686	Barge	Lincoln	182	154	1	1906	Weehawken, N. J.	New York, N. Y.
164175	Dredge	Lincoln	225	225	13	1893	Saginaw, Mich.	Duluth, Minn.
164999	Scow	Linda	8	5	1	1912	Dresden, Me.	Bath, Me.
165103	Barge	Linden	443	417	1	1912	Mariners Harbor, N. Y.	New York, N. Y.
48646	do	Linitigo	297	272	1	1899	Port Richmond, N. Y.	Do.
163197	Scow	Linwood	15	8	1	1907	Bath, Me.	Bath, Me.
164599	Barge	Lithgow	370	370	0	1911	St. Michael, Alaska.	St. Michael, Alaska.
160099	do	Liverpool	6	6	2	1913	Havana, Ill.	Peoria, Ill.
48569	do	Livingston	202	195	1	1887	Elizabethport, N. J.	New York, N. Y.
163856	do	Lizzie Agnes	248	248	1	1909	Kingston, N. Y.	Do.
48677	do	Lizzie B.	211	211	1	1895	Astoria, N. Y.	Do.
165742	do	Lizzie Harvey	426	426	1	1914	Brooklyn, N. Y.	Do.
48678	do	Lizzie Horan	335	335	1	1901	Rondout, N. Y.	Do.
163221	do	Lizzie Wallace	181	165	1	1882	Elizabeth City, N. C.	Richmond, Va.
165025	Scow	Lloyd	11	11	0	1912	Hidden Inlet, Alaska.	Ketchikan, Alaska.
162777	Canal boat	Lloyd N. Scott	102	97	1	1906	Rondout, N. Y.	Albany, N. Y.
166206	Barge	Lockhart	235	235	1	1913	do.	New York, N. Y.
167412	do	Lock Hart Safety	7	7	1	1916	Gulon, Ark.	St. Louis, Mo.
164043	do	Lockport	426	398	1	1910	Tottenville, N. Y.	New York, N. Y.
48631	Scow	Lockwood VIII	148	148	0	1888	Seattle, Wash.	Seattle, Wash.
15632	Barge	Long Island City	339	302	1	1869	Greenpoint, N. Y.	New York, N. Y.
162222	Scow	Lopez	15	15	0	1904	Lopez, Wash.	Seattle, Wash.
164667	do	Lopez No. 2	6	6	0	1911	do.	Port Townsend, Wash.
163550	Barge	LORAIN	596	508	1	1908	Cleveland, Ohio	Cleveland, Ohio.
166299	do	Lorain	294	294	1	1916	Brooklyn, N. Y.	Baltimore, Md.
166599	do	Lorana	307	307	1	1900	do.	New York, N. Y.
167007	do	Loreley	817	817	1	1917	do.	Baltimore, Md.
164582	Canal boat	Loretta	95	90	1	1892	Tonawanda, N. Y.	New York, N. Y.
166149	Barge	LORETTA	11	11	1	1915	Ossage City, Mo.	St. Louis, Mo.
167398	do	Loretta	452	452	1	1917	Kingston, N. Y.	New York, N. Y.

‡ Formerly barge Otto Peterson.

‡ Formerly barge Highview.

‡ Formerly barge William R. Rose.

† Rebuilt, 1908.

UNRIGGED MERCHANT VESSELS OF THE UNITED STATES—Continued.

Official No.	Class.	Name of vessel.	Gross tonnage.	Net tonnage.	Crew.	When built.	Where built.	Home port (where permanent document issues).
165318	Barge	Loretta Monk	303	303	0	1912	Kingston, N. Y.	New York, N. Y.
166686	do.	Loretta B. Haber	423	423	1	1916	do.	Do.
167327	do.	Los Angeles Tuna Canning Co. No. 1.	130	130	1	1915	Wilmington, Cal.	Los Angeles, Cal.
164443	Scow	Lota	11	11	0	1911	Ketchikan, Alaska	Seattle, Wash.
166984	Barge	Lottie	206	206	3	1908	Buffalo, N. Y.	New York, N. Y.
162467	Scow	Lottie Koerber	58	58	2	1901	Buffalo, N. Y.	Buffalo, N. Y.
163660	Barge	Louis	448	427	0	1908	Guildersleeve, Conn.	New Haven, Conn.
165263	do.	Louis J. Dempsey	457	426	1	1913	do.	Philadelphia, Pa.
49618	do.	Louis O'Donnell	204	204	0	1888	Jersey City, N. J.	New York, N. Y.
165497	Canal boat	Louis P. Fortin	105	99	1	1913	Watervliet, N. Y.	Albany, N. Y.
49632	Barge	Louisa	247	234	1	1888	Guildersleeve, Conn.	Perth Amboy, N. J.
166574	do.	Louise	307	307	1	1900	Brooklyn, N. Y.	New York, N. Y.
166280	do.	Louise C. Crane	392	392	1	1916	Sharptown, Md.	Wilmington, Del.
163974	do.	Louise F. Schumann	379	379	1	1909	Kingston, N. Y.	New York, N. Y.
49681	do.	Lowdes	311	260	2	1901	Baltimore, Md.	Baltimore, Md.
162368	do.	Lucina	311	311	0	1904	Rondout, N. Y.	New York, N. Y.
165060	do.	Lucitania	40	40	0	1908	Homesasa, Fla.	Cedar Keys, Fla.
49675	Canal boat	Lucretia	117	111	1	1901	Whitehall, N. Y.	Albany, N. Y.
200216	Barge	Lucretia	285	285	2	1903	Pocomoke City, Md.	Baltimore, Md.
164943	Scow	Luella Palmer	18	10	1	1912	Bath, Me.	Bath, Me.
164471	do.	Lukens	13	13	1	1906	Lukens, Fla.	Cedar Keys, Fla.
203732	Barge	Lukern	49	49	0	1906	Everett, Wash.	Port Townsend, Wash.
164400	Canal boat	Lula May	143	143	1	1893	Schuylerville, N. Y.	New York, N. Y.
163217	Scow	Lumber Jack	127	127	3	1907	Superior, Wis.	Duluth, Minn.
162460	do.	Luna Park	23	23	0	1908	Seattle, Wash.	Seattle, Wash.
166484	do.	Lundgren No. 2	16	16	0	1916	Winslow, Wash.	Do.
167160	do.	Lundgren No. 3	36	36	0	1918	Eagle Harbor, Wash.	Do.
163323	Barge	Lustania	476	476	0	1907	Perth Amboy, N. J.	New York, N. Y.
111327	do.	Lycoming	382	389	0	1901	Pocomoke City, Md.	Philadelphia, Pa.
53277	do.	Lynn	1,150	1,115	6	1893	Superior, Wis.	Boston, Mass.
164844	do.	Lynnhaven	369	341	3	1912	Seaford, Del.	Philadelphia, Pa.
49626	do.	Lynx	539	539	1	1898	San Francisco, Cal.	St. Michael, Alaska.
48591	do.	Lyons	413	388	1	1890	Brooklyn, N. Y.	New York, N. Y.
162409	Canal boat	Lyons Bros	105	99	1	1905	Watervliet, N. Y.	Rouses Point, N. Y.
48691	House boat	Lysander	171	171	2	1902	Alexandria Bay, N. Y.	Cape Vincent, N. Y.
M.								
166654	Barge	M. 4	246	246	1	1914	Orange, Tex.	Galveston, Tex.
166655	do.	M. 5	246	246	1	1914	do.	Do.
166109	do.	M. E. Co. No. 1.	149	140	1	1915	Baltimore, Md.	Baltimore, Md.
165788	Scow	M. No. 1	35	35	1	1914	Seattle, Wash.	Seattle, Wash.
163917	do.	M. A. Q.	303	303	1	1909	South Rondout, N. Y.	New York, N. Y.
165789	do.	M. No. 1	35	35	0	1914	Seattle, Wash.	Seattle, Wash.
165635	Barge	M. G. O. Co. No. 6	155	155	1	1914	Lockmoor, La.	Morgan City, La.
165708	do.	M. G. O. Co. No. 7	258	258	1	1914	do.	Do.
165704	do.	M. G. O. Co. No. 8	258	258	1	1914	do.	Do.
165730	do.	M. G. O. Co. No. 9	350	350	1	1914	do.	Do.
165731	do.	M. G. O. Co. No. 10	350	350	1	1914	do.	Do.
165734	do.	M. G. O. Co. No. 11	326	326	1	1914	do.	Do.
166140	do.	M. G. O. Co. No. 12	331	331	2	1915	Westlake, La.	Port Arthur, Tex.
166269	do.	M. G. O. Co. No. 13	378	378	0	1916	do.	Galveston, Tex.
166369	Scow	M. P. Co. A	19	19	0	1916	Anacortes, Wash.	Seattle, Wash.
166370	do.	M. P. Co. B	11	11	0	1916	do.	Do.
166371	do.	M. P. Co. C	18	18	0	1916	do.	Do.
166400	do.	M. P. Co. D	19	19	0	1916	do.	Do.
166372	do.	M. P. Co. 5	13	13	0	1916	do.	Do.
167620	Barge	M. P. Co. No. 7	2,130	1,970	10	1919	Harrisburg, Tex.	Port Arthur, Tex.
166065	do.	M. P. No. 1	318	318	2	1915	Baltimore, Md.	New York, N. Y.
166079	do.	M. P. No. 2	564	564	2	1915	do.	Do.
166126	do.	M. P. No. 3	764	764	2	1915	Port Richmond, N. Y.	Do.
165212	Scow	M. S. P. Co. No. 1	20	20	1	1913	Seattle, Wash.	Seattle, Wash.
165213	do.	M. S. P. Co. No. 2	20	20	0	1913	do.	Do.
163840	Barge	M. T. No. 1	636	636	0	1909	Winslow, Wash.	Do.
163841	do.	M. T. No. 2	636	636	0	1909	do.	Do.
164892	do.	M. T. No. 3	775	775	0	1912	do.	Do.
164978	do.	M. T. No. 4	815	815	0	1912	do.	Do.
165823	Scow	M. T. No. 6	1,315	1,315	0	1884	Portland, Oreg.	Do.
165969	do.	M. T. Ry. No. 5	376	376	0	1914	Raymond, Wash.	Do.
165967	Barge	M. T. & T. Co. No. 36	277	277	1	1912	Brooklyn, N. Y.	New York, N. Y.
165887	do.	M. T. & T. Co. No. 38	277	277	1	1912	do.	Do.
166015	do.	M. T. & T. Co. No. 58	302	302	1	1915	Tottenville, N. Y.	Do.
166016	do.	M. T. & T. Co. No. 60	302	302	1	1915	do.	Do.
166017	do.	M. T. & T. Co. No. 62	302	302	1	1915	do.	Do.
166018	do.	M. T. & T. Co. No. 64	302	302	1	1915	do.	Do.
162672	do.	M. McMullen	223	223	1	1893	Port Richmond, N. Y.	Do.
167497	do.	M. Mathieson	300	300	1	1900	Brooklyn, N. Y.	Do.
163914	do.	M. A. Donnelly	373	373	1	1909	Kingston, N. Y.	Do.

1 Formerly barge Robert Donaldson.

2 Formerly barge Mollie Weston.

3 Formerly st. p. Tacoma.

4 Formerly barge P. S. & W. H. Ry. No. 1.

UNRIGGED MERCHANT VESSELS OF THE UNITED STATES—Continued.

Official No.	Class.	Name of vessel.	Gross tonnage.	Net tonnage.	Crew.	When built.	Where built.	Home port (where permanent document issues).
166195	Barge	M. A. Lenahan	273	273	0	1915	Athens, N. Y.	New York, N. Y.
166695	do	M. A. Reynolds	484	484	0	1917	South Rondout, N. Y.	New Haven, Conn.
166571	do	M. D. Wandell	353	353	1	1911	Rockland Lake, N. Y.	New York, N. Y.
166748	Canal boat	M. E. Vodra	107	107	0	1896	Tonawanda, N. Y.	Albany, N. Y.
166011	Barge	M. H. Hammond	232	228	1	1915	Rondout, N. Y.	New York, N. Y.
164109	do	M. J. McCaffrey	374	374	1	1909	Kingston, N. Y.	Do.
166363	do	M. J. O'Donnell	463	463	1	1913	Brooklyn, N. Y.	Do.
167008	do	M. P. Ryley	135	135	0	1899	North Tonawanda, N. Y.	Oswego, N. Y.
167355	do	M. P. Warmuth	89	89	1	1918	Cape May Courthouse, N. J.	Philadelphia, Pa.
163637	do	M. T. Farrell	310	310	0	1908	Kingston, N. Y.	New York, N. Y.
166572	do	M. W. Martin	307	307	1	1899	Brooklyn, N. Y.	Do.
163330	do	Mabel	346	346	0	1907	Kingston, N. Y.	Do.
163857	do	Mabel	307	307	0	1909	do	Do.
167429	do	Mabel	306	306	0	1915	Verplancks Point, N. Y.	Do.
166717	do	Mable	39	39	1	1917	Dyersburg, Tenn.	Memphis, Tenn.
59055	do	Machodoc	367	367	1	1899	Elkton, Md.	Philadelphia, Pa.
164369	do	Macon	179	179	1	1908	Brooklyn, N. Y.	New York, N. Y.
51395	do	Macy	176	168	1	1898	South Rondout, N. Y.	Do.
166864	do	McAllister Bros. No. 8.	141	141	1	1900	Rondout, N. Y.	Do.
166865	do	McAllister Bros. No. 11.	212	212	1	1900	Brooklyn, N. Y.	Do.
166866	do	McAllister Bros. No. 12.	214	214	1	1901	do	Do.
166252	do	McAllister Bros. No. 16.	279	279	1	1904	do	Do.
166867	do	McAllister Bros. No. 17.	165	165	1	1901	Rondout, N. Y.	Do.
166868	do	McAllister Bros. No. 18.	333	333	1	1902	Kingston, N. Y.	Do.
166869	do	McAllister Bros. No. 20.	275	275	1	1903	Brooklyn, N. Y.	Do.
167083	do	McAllister Bros. No. 21.	201	201	0	1883	do	Do.
166870	do	McAllister Bros. No. 22.	258	258	1	1903	Rondout, N. Y.	Do.
166871	do	McAllister Bros. No. 23.	238	238	1	1904	do	Do.
167096	do	McAllister Bros. No. 24.	145	145	0	1902	do	Do.
42840	do	McAllister Bros. No. 28.	337	337	1	1899	Brooklyn, N. Y.	Do.
24380	do	McAllister Bros. No. 29.	352	320	1	1899	do	Do.
63014	do	McAllister Bros. No. 30.	153	153	1	1899	do	Do.
37607	do	McAllister Bros. No. 31.	169	169	1	1900	do	Do.
59479	do	McAllister Bros. No. 32.	196	174	1	1897	Long Island City, N. Y.	Do.
167084	do	McAllister Bros. No. 34.	187	187	0	1883	Brooklyn, N. Y.	Do.
166872	do	McAllister Bros. No. 35.	383	383	1	1904	Rondout, N. Y.	Do.
166873	do	McAllister Bros. No. 37.	304	304	1	1904	do	Do.
166874	do	McAllister Bros. No. 38.	239	239	1	1904	Kingston, N. Y.	Do.
166875	do	McAllister Bros. No. 39.	217	217	1	1904	do	Do.
167085	do	McAllister Bros. No. 40.	377	377	0	do	do	Do.
166876	do	McAllister Bros. No. 43.	270	270	1	1905	Rondout, N. Y.	Do.
167157	do	McAllister Bros. No. 45.	144	144	1	do	do	Do.
166877	do	McAllister Bros. No. 46.	228	228	1	1905	Rondout, N. Y.	Do.
167086	do	McAllister Bros. No. 47.	135	135	1	do	Damascus, N. Y.	Do.
166878	do	McAllister Bros. No. 48.	332	332	1	1904	Kingston, N. Y.	Do.
166253	do	McAllister Bros. No. 52.	301	301	1	1910	Rondout, N. Y.	Do.
166879	do	McAllister Bros. No. 54.	236	236	1	1907	Noank, Conn.	Do.
166880	do	McAllister Bros. No. 55.	354	354	1	1907	Brooklyn, N. Y.	Do.
166881	do	McAllister Bros. No. 57.	282	282	1	1909	Rondout, N. Y.	Do.
166882	do	McAllister Bros. No. 58.	309	309	1	1911	do	Do.
166883	do	McAllister Bros. No. 59.	266	266	1	1911	do	Do.
166884	do	McAllister Bros. No. 60.	234	234	1	1912	Port Richmond, N. Y.	Do.
167087	do	McAllister Bros. No. 61.	374	374	1	do	do	Do.
165303	do	McAllister Bros. No. 63.	415	415	1	1912	Kingston, N. Y.	Do.
166886	do	McAllister Bros. No. 64.	334	334	1	1913	Port Richmond, N. Y.	Do.
166887	do	McAllister Bros. No. 67.	201	201	1	1913	do	Do.
167088	do	McAllister Bros. No. 68.	159	159	1	do	do	Do.
166888	do	McAllister Bros. No. 69.	222	222	1	1908	Rondout, N. Y.	Do.
166890	do	McAllister Bros. No. 71.	387	387	1	1914	Port Richmond, N. Y.	Do.
166891	do	McAllister Bros. No. 72.	310	310	1	1914	Brooklyn, N. Y.	Do.
167089	do	McAllister Bros. No. 74.	285	285	1	do	do	Do.
167090	do	McAllister Bros. No. 75.	219	219	1	do	do	Do.
166892	do	McAllister Bros. No. 76.	431	431	1	1916	Port Richmond, N. Y.	Do.
166893	do	McAllister Bros. No. 77.	285	285	1	1916	Kingston, N. Y.	Do.
166254	do	McAllister Bros. No. 78.	363	363	1	1916	Port Richmond, N. Y.	Do.
166894	do	McAllister Bros. No. 79.	275	275	1	1916	Kingston, N. Y.	Do.
167092	do	McAllister Bros. No. 81.	203	203	0	do	do	Do.
166895	do	McAllister Bros. No. 82.	300	300	1	1916	Athens, N. Y.	Do.
166896	do	McAllister Bros. No. 84.	238	238	1	1917	Port Richmond, N. Y.	Do.
165964	do	McBee	10	10	0	1914	Straw Plains, Tenn.	Chattanooga, Tenn.
162020	do	McCaffrey Line	477	477	1	1903	West New Brighton, N. Y.	New York, N. Y.
166927	do	McCrosky No. 1	35	35	1	1917	Los Angeles, Cal.	Los Angeles, Cal.
35562	do	McCusker and Schroeder	287	278	1	1899	Gildersleeve, Conn.	New York, N. Y.
51376	Scow	McKinley	22	22	0	1900	Anacortes, Wash.	Port Townsend, Wash.
163240	Barge	McNab	633	633	1	1906	St. Michael, Alaska	St. Michael, Alaska.

- ¹ Formerly barge James A. Murray.
² Formerly barge Hattie L. Aldrich.
³ Formerly barge Sirus.
⁴ Formerly barge Henry H. Lee.

- ⁵ Formerly barge Charles Hough.
⁶ Formerly barge W. H. Hall.
⁷ Formerly barge Frances A. Hall.
⁸ Formerly barge Thomas M. Fansora.

- ⁹ Formerly barge B. R. Dudley.
¹⁰ Formerly barge Dorothea.
[†] Rebuilt, 1915.

UNRIGGED MERCHANT VESSELS OF THE UNITED STATES—Continued.

Official No.	Class.	Name of vessel.	Gross tonnage.	Net tonnage.	Crew.	When built.	Where built.	Home port (where permanent document issues).
164294	Scow	McPherson No. 1	34	24	0	1910	Colby, Wash.	Seattle, Wash.
167104	Barge	Madoira	317	217	1	1917	Brooklyn, N. Y.	Baltimore, Md.
168287	Scow	Madeline	408	408	1	1907	Bath, N. Y.	New York, N. Y.
51412	Barge	Madeline	343	328	1	1901	Gilderleeve, Conn.	Do.
167441	do	Madge	146	146	0	1896	Perth Amboy, N. J.	Wilmington, Del.
51236	do	Madison	310	310	3	1917	Mobile, Ala.	New Orleans, La.
167094	do	Ma Lenahan	337	332	1	1917	Athens, N. Y.	Albany, N. Y.
168264	Scow	Magda	14	14	0	1907	West Seattle, Wash.	Port Townsend, Wash.
168536	Canal boat	Magdalena Miller	104	98	1	1908	Whitehall, N. Y.	Albany, N. Y.
162353	Barge	Maggie	49	49	0	1893	Kenmare, N. Dak.	Pembina, N. Dak.
168677	Scow	Maggie	79	79	0	1908	Camano, Wash.	Port Townsend, Wash.
169086	Canal boat	Maggie C. Accles	110	102	1	1908	Buffalo, N. Y.	Albany, N. Y.
51276	Barge	Maggie Donaldson	355	355	1	1896	Elkton, Md.	Philadelphia, Pa.
51453	do	Maggie Feeney	333	333	1	1902	Rondout, N. Y.	New York, N. Y.
163069	do	Maggie G. Lohrey	350	350	1	1903	do	Do.
51406	Canal boat	Maggie J. Brett	108	99	1	1901	Whitehall, N. Y.	Albany, N. Y.
167217	Barge	Magness Ferry	5	5	1	1917	Piney, Ark.	St. Louis, Mo.
51456	do	Magnolia	181	104	2	1903	Baltimore, Md.	Baltimore, Md.
167003	do	Magnolia Petroleum Co. No. 5	598	590	3	1917	Harrisburg, Tex.	Port Arthur, Tex.
167138	do	Magnolia Petroleum Co. No. 6	537	527	1	1917	do	Do.
166178	do	Magnolene (tanker)	840	840	3	1915	Westlake, La.	Do.
164554	do	Maier Bros.	287	287	1	1911	Kingston, N. Y.	New York, N. Y.
51466	do	MAJONING (tanker)	228	229	1	1903	Camden, N. J.	Port Arthur, Tex.
51247	do	Majestic	285	285	0	1894	Gilderleeve, Conn.	New York, N. Y.
163674	Dredge	MAJESTIC	560	372	8	1905	Manitowoc, Wis.	Duluth, Minn.
167264	Barge	Major Murray	253	246	1	1918	Cohoes, N. Y.	Albany, N. Y.
163932	do	Malcolm	449	433	0	1909	Gilderleeve, Conn.	New Haven, Conn.
164008	do	Malden	425	396	1	1910	Tottenville, N. Y.	New York, N. Y.
51340	do	Malone	410	388	1	1899	Brooklyn, N. Y.	Do.
51301	Scow	Mame	5	5	0	1896	Anacortes, Wash.	Port Townsend, Wash.
164143	Barge	Mame Cavanagh	372	372	1	1908	Kingston, N. Y.	New York, N. Y.
167580	do	Mame A. Murray	274	267	1	1919	Cohoes, N. Y.	Albany, N. Y.
51338	do	Mamie	283	270	1	1899	Gilderleeve, Conn.	New York, N. Y.
166136	do	MAMIE	30	30	1	1914	Clarendon, Ark.	Memphis, Tenn.
51261	do	Mamie Fahy	294	294	1	1899	Rondout, N. Y.	New York, N. Y.
166840	Canal boat	Mamie Hanley	133	133	1	1906	Whitehall, N. Y.	Do.
167452	Barge	Mamie B. Patterson	199	199	0	1909	Elkton, Md.	Wilmington, Del.
162311	do	Mamie & Frank	345	345	1	1904	Rondout, N. Y.	New York, N. Y.
166897	do	Mammoth	1,892	1,361	3	1917	Ambridge, Pa.	New Orleans, La.
163136	Scow	Manette No. 1	9	9	0	1904	Manette, Wash.	Port Townsend, Wash.
163137	do	Manette No. 2	12	12	0	1904	Port Orchard, Wash.	Do.
166063	Canal boat	Manhasset	129	129	1	1890	Buffalo, N. Y.	New York, N. Y.
166908	Barge	Maniton	263	263	2	1916	Wabasha, Minn.	St. Paul, Minn.
165187	do	MANITOWOC	2,065	2,065	1	1913	Manitowoc, Wis.	Milwaukee, Wis.
164213	Canal boat	Manley D. Marshall	105	100	1	1901	Northumberland, N. Y.	Albany, N. Y.
166008	Scow	Manson No. 3	37	37	0	1915	Tacoma, Wash.	Seattle, Wash.
167111	Barge	Manufacturer	301	301	1	1916	Edgewater, N. J.	New York, N. Y.
167344	do	Maracay	834	760	4	1918	Gulfport, Miss.	Philadelphia, Pa.
51358	do	Marceline	285	264	1	1900	Port Richmond, N. Y.	New York, N. Y.
50970	Scow	March	138	134	2	1874	Brooklyn, N. Y.	Do.
51230	do	March	104	104	0	1895	Tacoma, Wash.	Tacoma, Wash.
67330	do	MARONI	175	175	3	1892	Duluth, Minn.	Duluth, Minn.
51438	Barge	MARCUS HOOK	299	299	4	1902	Elizabeth, N. J.	Philadelphia, Pa.
162829	do	Maroy	182	153	1	1905	Weehawken, N. J.	New York, N. Y.
51223	Dredge	MARGARET	338	338	3	1899	Philadelphia, Pa.	Philadelphia, Pa.
51436	Barge	Margaret	345	345	1	1902	Rondout, N. Y.	New York, N. Y.
162080	do	Margaret	384	368	0	1903	Gilderleeve, Conn.	Do.
162549	Canal boat	Margaret	104	99	1	1905	Rondout, N. Y.	Albany, N. Y.
163239	Barge	Margaret	345	345	0	1907	Kingston, N. Y.	New York, N. Y.
163633	do	Margaret	406	406	1	1908	do	Do.
167774	do	Margaret III	104	104	1	1918	Toms River, N. J.	Philadelphia, Pa.
166582	do	Margaret K.	447	447	1	1916	Rondout, N. Y.	Albany, N. Y.
167290	do	Margaret R.	276	276	0	1911	do	New York, N. Y.
162829	Canal boat	Margaret Carbray	103	98	1	1904	Champlain, N. Y.	Albany, N. Y.
163440	Barge	MARGARET DEMPSEY	518	518	2	1908	Philadelphia, Pa.	Philadelphia, Pa.
51421	do	Margaret Hart	300	300	1	1901	Rondout, N. Y.	New York, N. Y.
51400	do	Margaret Irving	264	252	1	1900	Perth Amboy, N. J.	Do.
163394	do	Margaret Leach	399	399	1	1907	Kingston, N. Y.	Do.
166757	do	Margaret Murray	247	240	1	1917	Cohoes, N. Y.	Albany, N. Y.
162680	do	Margaret Scully	395	378	0	1906	Gilderleeve, Conn.	New Haven, Conn.
164203	Canal boat	Margaret A. Hines	129	125	1	1910	Whitehall, N. Y.	Albany, N. Y.
167384	Barge	Margaret A. Flannery	431	431	1	1918	Kingston, N. Y.	New York, N. Y.
168337	Canal boat	Margaret M. Feeley	108	100	0	1913	Whitehall, N. Y.	Albany, N. Y.
167440	Barge	Margaret T. Bulger	350	359	1	1917	Kingston, N. Y.	New York, N. Y.

¹ Formerly canal boat Jennie & Raymond Shean.

² Formerly barge Maracalb.

³ Formerly scow No. 12.

⁴ Formerly barge ^(a) Louis. ^(b) B. B. Hinkley.

UNRIGGED MERCHANT VESSELS OF THE UNITED STATES—Continued.

Official No.	Class.	Name of vessel.	Gross tonnage.	Net tonnage.	Crew.	When built.	Where built.	Home port (where permanent document issues).
51446	Barge	Margaret T. Greer	322	322	1	1902	Sleightsburg, N. Y.	New York, N. Y.
167185	do	Margaret Julia Howard	502	494	1	1918	Rondout, N. Y.	Do.
92535	do	Margery	325	325	4	1893	Essex, Mass.	Philadelphia, Pa.
163926	Canal boat	Marguerite Egan	124	117	1	1909	Whitehall, N. Y.	Albany, N. Y.
162990	Barge	Marguerite S. W.	207	207	1	1904	Kingston, N. Y.	New York, N. Y.
51305	do	Maria	153	153	1	1896	Port Richmond, N. Y.	Do.
166600	do	Maria	289	289	1	1906	Camden, N. J.	Do.
51204	Canal boat	Maria Dagwell	110	104	1	1890	Schuylerville, N. Y.	Rouses Point, N. Y.
165051	do	Marian O'Neill	104	99	1	1912	Rondout, N. Y.	Albany, N. Y.
162426	Barge	Marian B. Harris	373	373	1	1906	Schuylerville, N. Y.	New York, N. Y.
166623	do	Marie	313	313	1	1913	Rondout, N. Y.	Do.
51469	do	Marie Kelly	289	289	1	1903	Kingston, N. Y.	Do.
165498	Canal boat	Marie C. Hanley	106	100	1	1913	Whitehall, N. Y.	Albany, N. Y.
51366	Barge	Marietta	313	261	2	1900	Baltimore, Md.	Baltimore, Md.
166975	Canal boat	Marine Station No. 1	145	138	0	1903	Buffalo, N. Y.	Buffalo, N. Y.
166976	do	Marine Station No. 2	148	143	0	1891	do	Do.
166977	do	Marine Station No. 3	142	126	0	1891	do	Do.
166998	do	Marine Station No. 4	142	126	1	1894	do	Detroit, Mich.
166999	do	Marine Station No. 5	139	117	1	1894	do	Do.
51232	Barge	Marion	134	127	1	1893	Rondout, N. Y.	New York, N. Y.
51285	do	Marion	383	369	0	1898	Glastersleeve, Conn.	Do.
51316	do	Marion	178	165	1	1898	Tottenville, N. Y.	Do.
163871	Scow	Marion	273	273	0	1909	Stellacoom, Wash.	Port Townsend, Wash.
166343	Barge	Marion	323	323	0	1915	South Rondout, N. Y.	New York, N. Y.
166573	do	Marion	853	853	1	1916	Rockland Lake, N. Y.	Do.
164423	do	Marion D.	304	304	1	1911	Brooklyn, N. Y.	Do.
164275	Canal boat	Marion Heffern	106	99	1	1910	Rondout, N. Y.	Albany, N. Y.
166989	do	Marion Murray	117	113	1	1910	Schuylerville, N. Y.	Do.
166399	Barge	Marion B. Murphy	284	284	0	1912	Kingston, N. Y.	New York, N. Y.
51270	do	Marion E. Bulley	204	204	1	1896	South Rondout, N. Y.	Do.
167275	do	Marion Van R.	422	418	1	1913	Kingston, N. Y.	Do.
163355	do	Marjorie D.	371	371	1	1907	Eddyville, N. Y.	Do.
162172	do	Markatanna	140	140	4	1904	Clinton, Iowa	Chicago, Ill.
51457	do	Martin	365	365	1	1900	Elkton, Md.	Philadelphia, Pa.
51192	do	Marshall	223	223	1	1899	Rondout, N. Y.	New York, N. Y.
162438	do	Marten	761	761	1	1906	Winslow, Wash.	St. Michael, Alaska
51206	do	Martha	164	164	2	1898	Brooklyn, N. Y.	New York, N. Y.
167000	do	Martha T.	436	436	0	1916	Savannah, Ga.	Savannah, Ga.
51482	do	Martha Wood	315	315	0	1901	Rondout, N. Y.	New York, N. Y.
165871	do	Martha S. Chandler	302	302	1	1914	Kingston, N. Y.	Do.
166866	Scow	Martin	31	31	0	1915	Seattle, Wash.	Seattle, Wash.
167591	Barge	Martin Ferry	12	12	1	1919	Morrilton, Ark.	St. Louis, Mo.
51318	Canal boat	Martin J. Mulqueen	118	112	1	1898	Whitehall, N. Y.	Albany, N. Y.
163340	Barge	Martin P. Horan	373	373	0	1907	Kingston, N. Y.	New York, N. Y.
162349	Scow	Martin Gravel Co. No. 1	280	280	0	1904	Seattle, Wash.	Seattle, Wash.
50965	Barge	Marvin	274	261	1	1874	New Baltimore, N. Y.	New York, N. Y.
51379	do	Mary	73	73	2	1896	Syracuse, N. Y.	Cape Vincent, N. Y.
167531	Scow	Mary	20	20	0	1914	Seattle, Wash.	Seattle, Wash.
163710	do	Mary Ann	99	99	0	1908	Bremerton, Wash.	Do.
164410	do	Mary Ann No. 2	111	111	0	1908	do	Tacoma, Wash.
165024	do	Mary Ann No. 3	37	37	0	1912	do	Seattle, Wash.
162398	Barge	Mary Augusta	310	310	1	1904	Eddyville, N. Y.	New York, N. Y.
163615	do	Mary Bernardine	408	397	2	1908	Kingston, N. Y.	Do.
162106	do	Mary Bulger	281	281	1	1903	Rondout, N. Y.	Do.
166774	do	Mary Cleary	528	528	0	1917	Kingston, N. Y.	Do.
163436	do	Mary Cornell	226	226	1	1907	Brooklyn, N. Y.	Do.
166401	Canal boat	Mary Costello	227	227	8	1916	Whitehall, N. Y.	Albany, N. Y.
164145	do	Mary E.	104	99	1	1896	Tonawanda, N. Y.	New York, N. Y.
92092	Barge	Mary Emerson	13	13	1	1899	Essex, Mass.	New York, N. Y.
163507	do	Mary Freston	275	275	0	1907	Kingston, N. Y.	Gloucester, Mass.
162825	Canal boat	Mary Giff	104	98	1	1906	Watervliet, N. Y.	New York, N. Y.
163545	Barge	Mary H.	410	410	1	1908	South Rondout, N. Y.	Albany, N. Y.
166863	Canal boat	Mary Hanley	134	134	1	1910	Whitehall, N. Y.	New York, N. Y.
166106	Barge	Mary Horan	480	480	1	1915	Kingston, N. Y.	Do.
165046	do	Mary K.	270	270	0	1909	do	Do.
164989	Canal boat	Mary Malin	120	113	1	1910	Whitehall, N. Y.	Albany, N. Y.
162626	Barge	Mary Mason	243	243	1	1892	Port Richmond, N. Y.	New York, N. Y.
51406	do	Mary McAndrew	301	301	1	1901	Sleightsburg, N. Y.	Do.
51427	do	Mary McClellan	181	181	0	1901	Brooklyn, N. Y.	Do.
51415	do	Mary Monk	322	322	1	1900	Sleightsburg, N. Y.	Do.
166611	do	Mary O'Boyle	383	383	1	1906	Rondout, N. Y.	Do.
51407	do	Mary Quigley	301	301	1	1900	West New Brighton, N. Y.	Do.
166189	do	Mary R.	488	488	0	1915	Rondout, N. Y.	Do.
167030	do	Mary A. Baker	447	447	1	1917	Kingston, N. Y.	Albany, N. Y.
165373	Canal boat	Mary A. Deegan	105	98	1	1913	Rondout, N. Y.	New York, N. Y.
164851	do	Mary A. Fee	127	121	1	1912	Whitehall, N. Y.	Do.
162450	Barge	Mary A. Hooper	313	282	3	1905	Pocomoke City, Md.	Wilmington, Del.
166045	do	Mary A. Kennelly	480	480	1	1914	Athens, N. Y.	New York, N. Y.

¹ Formerly canal boat Irene Hanley.

UNRIGGED MERCHANT VESSELS OF THE UNITED STATES—Continued.

Official No.	Class.	Name of vessel.	Gross tonnage.	Net tonnage.	Crew.	When built.	Where built.	Home port (where permanent document issues).
51174	Canal boat	Mary A. Kenney	102	97	1	1888	Whitehall, N. Y.	New York, N. Y.
166826	do	Mary A. Monk	179	170	0	1912	do	Do.
165043	do	Mary A. O'Connor	187	181	1	1912	do	Albany, N. Y.
164925	Barge	Mary B. King	229	229	1	1901	Grassy Point, N. Y.	New York, N. Y.
90743	do	Mary B. Rogers	92	87	0	1875	Phippsburg, Me.	New London, Conn.
167080	do	Mary C. Hughes	500	492	1	1917	Rondout, N. Y.	Albany, N. Y.
51339	do	Mary C. McNally	379	379	1	1897	Elkton, Md.	Wilmington, Del.
163416	do	Mary E. Creighton	380	380	0	1908	Kingston, N. Y.	New York, N. Y.
166139	Canal boat	Mary E. Neale	106	100	1	1916	Waterford, N. Y.	Rouses Point, N. Y.
167082	Barge	Mary E. Sheridan	447	447	1	1917	Rondout, N. Y.	Albany, N. Y.
169054	Canal boat	Mary E. Ward	103	98	1	1902	Whitehall, N. Y.	New York, N. Y.
162666	Barge	Mary F. Flannery	374	374	1	1905	Rondout, N. Y.	Do.
51449	do	Mary F. Hughes	296	296	0	1901	do	Do.
167461	do	Mary F. Scully	426	426	1	1918	Kingston, N. Y.	Perth Amboy, N. J.
163215	Canal boat	Mary J. Oliver	101	96	1	1904	Whitehall, N. Y.	Albany, N. Y.
163640	Barge	Mary J. Sparks	107	99	1	1879	Buffalo, N. Y.	Philadelphia, Pa.
167044	do	Mary K. Freeman	348	343	1	1908	Rondout, N. Y.	New York, N. Y.
163823	Canal boat	Mary L. Richman	104	99	1	1908	Watervliet, N. Y.	Albany, N. Y.
166546	do	Mary R. Needham	110	102	1	1916	Rondout, N. Y.	Do.
163291	do	Mary V. Costello	247	247	1	1904	West New Brighton, N. Y.	Perth Amboy, N. J.
163356	Barge	Mary Ellen Wood	333	333	1	1907	Kingston, N. Y.	Boston, Mass.
166024	Scow	Mary & Frank	390	390	1	1899	do	New York, N. Y.
51452	do	Maryland	361	361	3	1905	Elkton, Md.	Wilmington, Del.
162323	do	Maryville	12	12	0	1908	Marysville, Wash.	Port Townsend, Wash.
166145	Dredge	Mascot	364	364	12	1879	Baltimore, Md.	New York, N. Y.
166546	do	Mascot	98	98	2	1909	Eastport, N. Y.	Patchogue, N. Y.
167124	Barge	Masillon	317	317	1	1917	Brooklyn, N. Y.	Baltimore, Md.
165773	do	Masterpiece	458	458	1	1914	do	New York, N. Y.
163962	do	Masterpiece	458	458	1	1914	do	New Orleans, La.
51388	do	Masterpiece	1,729	1,729	4	1900	Camden, N. J.	Philadelphia, Pa.
07496	do	Mathilde	104	104	1	1900	Wilmington, Del.	Do.
51259	do	Mathilde	363	363	1	1900	Elkton, Md.	New York, N. Y.
163446	Scow	Matapony	232	232	0	1893	Rondout, N. Y.	Do.
164971	Barge	Mattie and Willie	529	501	2	1908	Noank, Conn.	Seattle, Wash.
51448	do	Mauch Chunk	48	43	0	1912	Anacortes, Wash.	Port Townsend, Wash.
163365	do	Mauch Chunk	44	44	0	1901	do	New York, N. Y.
162627	Barge	Maud S.	476	476	1	1907	Perth Amboy, N. J.	Perth Amboy, N. J.
51442	do	Mauretania	389	389	1	1906	Rondout, N. Y.	New York, N. Y.
51294	Scow	Maurice H.	323	323	1	1901	do	Seattle, Wash.
163437	Barge	Maurice Woods	5	5	0	1897	Blaine, Wash.	New York, N. Y.
164387	Scow	May	183	183	2	1907	Brooklyn, N. Y.	Port Townsend, Wash.
164894	do	May	7	7	0	1911	Seattle, Wash.	Do.
162613	Canal boat	May Egan	6	6	0	1912	Padilla, Wash.	Albany, N. Y.
165790	do	May A. Maher	185	128	1	1905	Whitehall, N. Y.	Do.
51290	Scow	Mayflower	137	114	1	1913	do	Seattle, Wash.
98172	Barge	Mayflower	15	13	0	1897	Blaine, Wash.	Milwaukee, Wis.
167197	do	Mayflower	83	33	3	1900	Oshkosh, Wis.	New York, N. Y.
167315	do	Mayflower	344	344	1	1902	South Rondout, N. Y.	Detroit, Mich.
167396	do	Maynard	25	25	0	1914	Detroit, Mich.	Albany, N. Y.
166699	do	Mayor Scully	429	422	1	1918	Kingston, N. Y.	New York, N. Y.
165714	Scow	Mayport	271	271	2	1917	Elizabethport, N. J.	Marquette, Mich.
162339	do	Maywood No. 1	27	27	1	1914	Green Bay, Wis.	Tacoma, Wash.
163261	do	Mead No. 1	265	265	0	1904	Tacoma, Wash.	Do.
167388	Barge	Mead No. 2	265	265	0	1907	do	Cape Vincent, N. Y.
164079	do	Meadow	23	23	1	1918	Cape Vincent, N. Y.	New York, N. Y.
165671	Canal boat	Medina	428	395	1	1910	Tottenville, N. Y.	Albany, N. Y.
164828	Scow	Melinda Reilly	104	98	1	1914	Waterford, N. Y.	Seattle, Wash.
162032	Barge	Melodi	61	61	0	1912	Seattle, Wash.	New York, N. Y.
162644	Scow	Memphis	412	300	1	1903	Brooklyn, N. Y.	Port Townsend, Wash.
166540	Barge	Menaaha	203	203	0	1905	Everett, Wash.	New York, N. Y.
51275	do	Mentor	232	232	1	1916	Brooklyn, N. Y.	Philadelphia, Pa.
163831	do	Mercury	337	337	1	1897	Elkton, Md.	New York, N. Y.
162022	Scow	Messenger	410	410	1	1908	Perth Amboy, N. J.	Ketchikan, Alaska.
161357	Barge	Metlakatlan	13	13	0	1903	Metlakatlan, Alaska.	New York, N. Y.
165708	do	Mexico	268	267	1	1900	Port Richmond, N. Y.	Morgan City, La.
165704	do	M. G. O. Co. 7	258	258	0	1914	Westlake, La.	Do.
165730	do	M. G. O. Co. 8	258	258	0	1914	do	Do.
165731	do	M. G. O. Co. 9	350	350	0	1914	do	Do.
165732	do	M. G. O. Co. 10	350	350	0	1914	do	Do.
163282	do	M. G. O. Co. 11	326	326	0	1914	do	Do.
164699	do	Miami	191	191	1	1907	Kingston, N. Y.	New York, N. Y.
51461	do	Michael Francis	382	382	1	1911	do	Do.
51286	do	Michael Henry	314	314	1	1901	Rondout, N. Y.	Do.
167356	do	Michael Hollerin	291	248	1	1900	Perth Amboy, N. J.	Do.
164141	Canal boat	Michael Howard	502	494	1	1918	Kingston, N. Y.	Do.
		Michael E. Finnican	106	99	1	1910	Rondout, N. Y.	Albany, N. Y.

1 Formerly canal boat John J. Ryan.

2 Formerly canal boat Addie Hadcock.

3 Formerly barge Now Then.

† Rebuilt, 1910.

UNRIGGED MERCHANT VESSELS OF THE UNITED STATES—Continued.

Official No.	Class.	Name of vessel.	Gross tonnage.	Net tonnage.	Crew.	When built.	Where built.	Home port (where permanent document issues).
165010	Canal boat	Michael E. Nash	96	91	1	1901	Tonawanda, N. Y.	Rouses Point, N. Y.
167265	Barge	Michael J. Maher	241	229	1	1918	Kingston, N. Y.	Albany, N. Y.
165343	do	Michael J. Tucker	111	104	1	1907	Whitehall, N. Y.	Do.
91830	do	Michigan	71	71	0	1885	Portland, Ore.	Port Townsend, Wash.
165720	Scow	MICHIGAN ALKALI No. 1	34	34	0	1913	Wyandotte, Mich.	Detroit, Mich.
164486	do	Microbe	5	5	0	1911	Seattle, Wash.	Seattle, Wash.
51410	do	Middaugh	158	158	0	1901	Steilacoom, Wash.	Tacoma, Wash.
163518	do	Middlesex	74	74	2	1896	Perth Amboy, N. J.	Perth Amboy, N. J.
162498	do	Mike Dohearty	726	726	1	1899	Sturgeon Bay, Wis.	Milwaukee, Wis.
162275	do	Mike Martin	30	30	0	1904	Loring, Alaska	Ketchikan, Alaska.
51459	Barge	Mildred	282	282	0	1901	Sleightsburg, N. Y.	New York, N. Y.
163624	Scow	Mildred	223	223	0	1908	Perth Amboy, N. J.	Do.
165265	Barge	Mildred	446	446	1	1913	Kingston, N. Y.	Do.
164025	do	Mildred McNally	494	494	2	1910	Elkton, Md.	Wilmington, Del.
166794	do	Milestone	334	334	1	1917	Tompkins Cove, N. Y.	New York, N. Y.
162090	do	Millford	209	189	1	1903	Brooklyn, N. Y.	Do.
51198	do	Millie	153	146	1	1889	Do.	Do.
163293	do	Millwood	215	190	1	1907	Tottenville, N. Y.	Do.
51342	do	Milton	290	268	1	1899	Port Richmond, N. Y.	Do.
164985	Scow	MILWAUKEE No. 22	762	762	2	1912	Cleveland, Ohio.	Duluth, Minn.
166928	Barge	Mims Barge	11	11	0	1917	Dardanelle, Ark.	St. Louis, Mo.
166549	do	Mineola	215	215	1	1914	Brooklyn, N. Y.	New York, N. Y.
51288	do	Minerva	25	25	0	1898	Ballard, Wash.	Port Townsend, Wash.
163145	do	Minerva	222	222	1	1907	Brooklyn, N. Y.	New York, N. Y.
166601	do	Minerva	307	307	0	1906	Camden, N. J.	Do.
51287	do	Mink	539	539	0	1898	San Francisco, Cal.	St. Michael, Alaska.
164260	Scow	Mink	11	11	0	1910	Quadra, Alaska	Seattle, Wash.
166990	Canal boat	Minnie C. Murray	117	113	1	1909	Schuylerville, N. Y.	Albany, N. Y.
166553	do	Minnie D. Kennelly	411	411	0	1916	Athens, N. Y.	New York, N. Y.
162277	do	Minnie T. Robinson	266	262	2	1904	Pocomoke City, Md.	Wilmington, Del.
163276	Barge	Minoa	168	141	1	1907	Tottenville, N. Y.	New York, N. Y.
167031	do	Mira	165	165	2	1913	New Orleans, La.	New Orleans, La.
166113	do	Mira No. 2	11	11	1	1913	Arkansas City, Ark.	St. Louis, Mo.
165391	Canal boat	Miriam A. Moorhead	102	96	1	1896	Buffalo, N. Y.	Albany, N. Y.
51208	do	Miss Georgie	143	136	1	1890	Do.	Buffalo, N. Y.
167323	Barge	Mission	26	26	1	1916	Wilmington, Cal.	Los Angeles, Cal.
163388	do	Mississippi Girl	299	272	0	1907	Galveston, Tex.	Galveston, Tex.
164645	do	Mizzo	550	550	1	1911	St. Michael, Alaska	St. Michael, Alaska.
162274	Scow	Mr. Dooley	30	30	0	1904	Loring, Alaska	Ketchikan, Alaska.
162902	Barge	Mobile	201	201	1	1906	Brooklyn, N. Y.	New York, N. Y.
166944	do	Mobile	766	746	1	1917	Elkton, Md.	Philadelphia, Pa.
162624	do	Mobjack	426	426	1	1905	Do.	Do.
165512	do	Moccasin	473	473	1	1913	Do.	Do.
51320	do	Mocha	123	84	1	1898	Eddyville, N. Y.	New York, N. Y.
92898	do	Modoc	418	418	0	1898	Portland, Ore.	Seattle, Wash.
51402	do	Mogul	318	284	1	1901	Weehawken, N. J.	New York, N. Y.
51336	do	Mohawk	414	391	1	1899	Brooklyn, N. Y.	Do.
100660	do	Mohawk	193	193	2	1898	Portland, Ore.	Seattle, Wash.
164640	do	Mohawk	466	466	1	1911	Elkton, Md.	Philadelphia, Pa.
163625	do	Mohawk Barge No. 1	13	13	1	1906	Terre Haute, Ind.	Evansville, Ind.
162704	do	Mollie	286	286	1	1898	Brooklyn, N. Y.	New York, N. Y.
162985	Scow	Mollie	12	12	0	1906	Tacoma, Wash.	Tacoma, Wash.
51418	Canal boat	Mollie B	95	90	1	1901	Champlain, N. Y.	Rouses Point, N. Y.
163242	do	Mollie J. Boles	103	98	2	1907	Whitehall, N. Y.	New York, N. Y.
165972	do	Molly D. Robert	104	98	1	1915	Waterford, N. Y.	Rouses Point, N. Y.
166324	Scow	Monadnock	22	14	1	1915	Dresden, Me.	Bath, Me.
51251	Barge	Monarch	675	655	8	1895	Brooklyn, N. Y.	New York, N. Y.
50687	do	Monitor	120	114	2	1871	Do.	Do.
165861	do	Monitor	16	16	1	1915	Keithsburg, Ill.	Dubuque, Iowa.
164996	do	Monk	265	265	0	1912	Kingston, N. Y.	New York, N. Y.
162642	do	Monocacy	150	150	1	1905	Port Richmond, N. Y.	Baltimore, Md.
165206	do	Monocacy	466	466	1	1913	Chesapeake City, Md.	Philadelphia, Pa.
51460	do	Monongahela	235	184	2	1903	Baltimore, Md.	Baltimore, Md.
166778	do	Monroe	439	439	0	1917	South Rondout, N. Y.	New York, N. Y.
162759	Scow	MONROE DOCTRINE	446	446	0	1897	Buffalo, N. Y.	Buffalo, N. Y.
51398	Barge	Monrovia	144	136	2	1901	Port Richmond, N. Y.	Baltimore, Md.
162692	do	Montana	151	136	1	1906	Baltimore, Md.	Do.
162796	do	Montana	922	922	1	1906	Winslow, Wash.	St. Michael, Alaska.
165396	do	Monterey	229	229	1	1913	Brooklyn, N. Y.	New York, N. Y.
166505	do	Montezuma No. 1	310	310	1	1916	Jacksonville, Fla.	Do.
166506	do	Montezuma No. 2	310	310	1	1916	Do.	Do.
51165	do	Montrose	202	185	1	1887	Elizabethport, N. J.	Do.
51422	do	Moody Lee	163	163	2	1900	Brooklyn, N. Y.	Do.
51263	do	Moonlight	283	288	1	1893	South Rondout, N. Y.	Do.
165999	do	Moonlight No. 2	19	19	1	1915	Charleston, W. Va.	Pittsburgh, Pa.
167190	do	Moorcock No. 2	670	670	0	1900	Shooters Island, N. Y.	New York, N. Y.

¹ Formerly barge Humble.

² Formerly barge Tioga.

³ Formerly st. s. Inland Flyer.

⁴ Formerly barge G. S. Baxter & Co. No. 3.

⁵ Formerly barge G. S. Baxter & Co. No. 4.

UNRIGGED MERCHANT VESSELS OF THE UNITED STATES—Continued.

Official No.	Class.	Name of vessel.	Gross tonnage.	Net tonnage.	Crew.	When built.	Where built.	Home port (where permanent document issues).
167191	Barge	Mooremack No. 3.	670	670	2	1901	Sparrows Point, Md.	New York, N. Y.
163152	do	Moose	875	875	0	1907	Winslow, Wash.	St. Michael, Alaska.
167298	Scow	Moran	15	15	0	1918	Algonac, Mich.	Port Huron, Mich.
51293	do	Moran No. 1.	33	33	0	1900	Seattle, Wash.	Seattle, Wash.
165091	Barge	Moran No. 4.	211	211	0	1900	Brooklyn, N. Y.	New York, N. Y.
165075	do	Moran No. 8.	206	206	0	1906	do	Do.
165090	do	Moran No. 12.	208	208	0	1906	do	Do.
165082	do	Moran No. 14.	218	218	0	1904	do	Do.
167173	do	Moran Towing & Transportation Co. No. 46.	335	335	0	1918	Tottenville, N. Y.	Do.
59493	do	Moran Towing & Transportation Co. No. 54.	250	250	1	1898	New York, N. Y.	Do.
167202	do	Moran Towing & Transportation Co. No. 56.	341	341	0	1918	Tottenville, N. Y.	Do.
167598	do	Moreland Ferry	8	8	1	1919	Knoxville, Ark.	St. Louis, Mo.
163435	do	Morgan City	507	507	1	1908	Perth Amboy, N. J.	New York, N. Y.
164694	do	Morganton	6	6	1	1911	Morganton, Tenn.	Chattanooga, Tenn.
51280	do	Morning Star	214	214	0	1900	South Rondout, N. Y.	New York, N. Y.
163326	do	Morning Star	178	178	1	1907	Brooklyn, N. Y.	Do.
30294	do	Morrisdale	351	351	1	1902	Rondout, N. Y.	Do.
167597	do	Morrison Bluff Ferry	7	7	1	1918	Seranton, Ark.	St. Louis, Mo.
165443	Scow	Morse Bros. No. 1.	20	20	1	1913	Bath, Me.	Bath, Me.
165496	do	Morse Bros. No. 2.	21	21	1	1913	do	Do.
163266	Barge	Morton	168	141	1	1907	Tottenville, N. Y.	New York, N. Y.
51255	do	Mott Haven	105	89	1	1900	Weehawken, N. J.	Do.
164372	Scow	Mt. Vernon	115	115	0	1911	Seattle, Wash.	Seattle, Wash.
164485	do	Mousquito.	5	5	0	1911	do	Do.
165128	do	Mox.	25	25	0	1912	do	Do.
165522	Barge	Mud Bay	49	49	0	1916	Everett, Wash.	Do.
166857	Scow	Mud Bay	24	24	0	1917	Port Stanley, Wash.	Do.
167273	do	Mud Lake.	23	23	0	1915	Raber, Mich.	Marquette, Mich.
164441	do	Mukluk	26	26	0	1911	Seattle, Wash.	Seattle, Wash.
163730	Canal boat	Munger Bros.	115	109	1	1893	Orwell, Vt.	Albany, N. Y.
163995	Scow	Munson	31	31	1	1910	Shelton, Wash.	Tacoma, Wash.
165118	Barge	Munson	436	410	1	1912	Mariners Harbor, N. Y.	New York, N. Y.
163779	Scow	MUNSTER	316	316	0	1909	Ecorse, Mich.	Buffalo, N. Y.
163126	Canal boat	Murphy Boys.	102	97	1	1907	Whitehall, N. Y.	Albany, N. Y.
166390	Barge	Murray	226	226	1	1916	Brooklyn, N. Y.	New York, N. Y.
167287	do	Murray Hill.	308	308	1	1917	Rondout, N. Y.	Albany, N. Y.
167288	do	Murray River	278	278	1	1917	do	Do.
205038	do	Musher	21	14	0	1908	Port Ludlow, Wash.	Juneau, Alaska.
165290	Scow	Muskat.	244	244	1	1913	Seattle, Wash.	St. Michael, Alaska.
164475	do	Mutt.	20	20	0	1911	do	Seattle, Wash.
51284	Barge	Mutual.	149	149	2	1897	Brooklyn, N. Y.	New York, N. Y.
165510	Scow	Myra C. Dobbins.	15	8	1	1913	Bath, Me.	Bath, Me.
91758	Barge	Myron Butman	424	403	2	1885	Gibraltar, Mich.	Milwaukee, Wis.
92866	do	Myrtle	27	27	1	1828	Poulsbo, Wash.	Ketchikan, Alaska.
93197	Scow	Myrtle H.	48	48	0	1901	Nome, Alaska.	Nome, Alaska.
N.								
167330	Scow	N. B. I.	20	20	0	1918	Seabeck, Wash.	Seattle, Wash.
67453	Canal boat	N. Goodrow	104	97	1	1901	Waterliet, N. Y.	Albany, N. Y.
166088	Scow	N. B. Mills	11	11	1	1909	St. Clair, Mich.	Port Huron, Mich.
162875	Canal boat	N. H. Wood	105	98	1	1903	Northumberland, N. Y.	Albany, N. Y.
130728	Scow	N. T. Hanson	30	22	1	1896	Woolwich, Me.	Trenton, N. J.
164888	Barge	N. A. D. Co. No. 7.	254	254	1	1912	Lockport, La.	Morgan City, La.
164889	do	N. A. D. Co. No. 8.	254	254	1	1912	do	Do.
165061	do	N. A. D. Co. No. 11.	366	366	1	1912	Locknoor, La.	Do.
165584	Scow	N. E. F. Co. No. 1.	134	134	0	1914	Port Blakeley, Wash.	Portland, Oreg.
166791	do	N. F. Co. No. 1.	30	30	0	1917	Bellingham, Wash.	Seattle, Wash.
166850	do	N. F. Co. No. 2.	25	25	0	1917	Bellingham, Wash.	Ketchikan, Alaska.
165406	do	N. L. No. 1.	16	16	0	1916	Poulsbo, Wash.	Seattle, Wash.
164661	do	N. L. J. T. Co. No. 1.	57	57	0	1911	Seattle, Wash.	Do.
164609	do	N. O. Co. No. 1.	7	7	0	1911	Olympia, Wash.	Tacoma, Wash.
164610	do	N. O. Co. No. 2.	6	6	0	1911	do	Do.
165922	do	N. P. Co. No. 4.	26	26	0	1917	Bellingham, Wash.	Juneau, Alaska.
166709	do	N. P. Co. No. 5.	26	26	0	1917	do	Do.
166726	do	N. P. Co. No. 6.	26	26	0	1917	do	Seattle, Wash.
164026	do	N. P. T. Co. No. 1.	60	60	0	1910	Colby, Wash.	Do.
162013	do	N. P. and C. S. Co. No. 1.	7	7	0	1902	Biaine, Wash.	Port Townsend, Wash.
162013	Barge	N. Y. P. & N. R. R. BARGE NO. 2.	1,257	1,174	6	1906	Sparrows Point, Md.	Cape Charles, Va.
162944	do	N. Y. P. & N. R. R. BARGE NO. 4.	1,257	1,174	5	1906	do	Do.
67990	do	N. Y. P. & N. R. R. BARGE NO. 5.	1,671	1,671	7	1897	Elizabethport, N. J.	Do.
67435	do	N. Y. P. & N. R. R. BARGE NO. 8.	1,255	1,173	5	1901	Sparrows Point, Md.	Do.
67490	do	N. Y. P. & N. R. R. BARGE NO. 9.	1,423	1,336	5	1903	Wilmington, Del.	Do.
162088	do	N. Y. P. & N. R. R. BARGE NO. 10.	1,423	1,336	5	1903	do	Do.
162445	do	N. Y. P. & N. R. R. BARGE NO. 14.	1,467	1,377	5	1906	Camden, N. J.	Do.

¹ Formerly barge The Baby.

² Formerly barge (a) Andrew J. Dutcher.
(b) Cullen No. 80.

³ Formerly scow P. B. T. Co. No. 23.

⁴ Formerly barge No. 9.

⁵ Formerly barge N. Y. P. & N. barge No. 10.

UNRIGGED MERCHANT VESSELS OF THE UNITED STATES—Continued.

Official No.	Class.	Name of vessel.	Gross tonnage.	Net tonnage.	Crew.	When built.	Where built.	Home port (where permanent document issues).
163836	Barge	N. Y. P. & N. R. R. BARGE No. 16.	1,288	1,288	4	1909	Camden, N. J.	Cape Charles, Va.
164044	do.	N. Y. P. & N. R. R. BARGE No. 17.	1,288	1,288	4	1910	do.	Do.
165641	do.	N. Y. P. & N. R. R. BARGE No. 18.	1,508	1,458	8	1914	do.	Do.
163951	do.	N. Y. B. U. Co. No. 25.	278	278	1	1909	South Rondout, N. Y.	New York, N. Y.
163952	do.	N. Y. B. U. Co. No. 26.	278	278	1	1909	do.	Do.
67398	do.	N. & C. 3.	128	85	2	1891	Berkley, Va.	Norfolk, Va.
167297	do.	N. & K. No. 1.	45	45	1	1916	East San Pedro, Cal.	Los Angeles, Cal.
167310	do.	N. & K. No. 2.	73	73	3	1913	Los Angeles, Cal.	Do.
165712	Scow	N. and M. No. 1.	7	7	1	1913	Sault Ste. Marie, Mich.	Marquette, Mich.
164017	House boat	Nahma.	102	102	2	1903	Rockport, Ontario	Pittsburgh, Pa.
162023	Scow	Nakat.	15	15	0	1908	Wales Island, Alaska.	Ketchikan, Alaska.
167519	do.	Nakat.	150	150	0	1919	Bellingham, Wash.	Seattle, Wash.
167318	Barge	Nana C.	246	232	1	1913	Kingston, N. Y.	Albany, N. Y.
162738	Scow	Nancy	34	34	0	1906	Anacortes, Wash.	Port Townsend, Wash.
51271	Barge	Nanlemoy	300	300	1	1895	Elkton, Md.	Philadelphia, Pa.
166701	do.	Nanna Scully.	474	474	0	1917	Rondout, N. Y.	New Haven, Conn.
49627	do.	Nansemond	361	361	1	1895	do.	Philadelphia, Pa.
67452	do.	Napoleon	423	423	5	1901	Duluth, Minn.	Duluth, Minn.
67474	Canal boat	Napoleon Gamsche.	102	97	1	1901	Champlain, N. Y.	Rouses Point, N. Y.
164974	Barge	Nassau	477	477	1	1912	Elkton, Md.	Philadelphia, Pa.
164454	Canal boat	Nat Carwell	104	98	1	1905	Watervliet, N. Y.	Albany, N. Y.
130248	Barge	Nathan Lawrence	682	615	6	1883	Bath, Me.	Norfolk, Va.
162403	do.	Natrona	423	423	1	1906	Wilmington, Del.	Philadelphia, Pa.
165491	do.	NAVEGADORA 72	419	419	2	1916	Newburgh, N. Y.	New York, N. Y.
165503	do.	NAVEGADORA 73	419	419	1	1916	do.	Do.
165504	do.	NAVEGADORA 74	419	419	1	1916	do.	Do.
165473	do.	NAVEGADORA 75	436	436	1	1917	do.	Do.
165775	do.	NAVEGADORA 76	436	436	1	1917	do.	Do.
165991	do.	NAVEGADORA 77	436	436	2	1917	do.	Do.
167040	do.	NAVEGADORA 78	436	436	1	1917	do.	Do.
165955	do.	Navigator	488	488	1	1915	Perth Amboy, N. J.	Do.
164106	do.	Navillus	183	183	1	1910	Brooklyn, N. Y.	Baltimore, Md.
67432	do.	Navy Blue	454	454	1	1900	Rondout, N. Y.	New York, N. Y.
165128	Scow	Neah I.	23	23	0	1912	Port Angeles, Wash.	Seattle, Wash.
165129	do.	Neah II.	23	23	0	1912	do.	Do.
166749	do.	Neah No. 3.	34	34	0	1917	Anacortes, Wash.	Do.
67487	Barge	Ned Irish	288	288	1	1903	West New Brighton, N. Y.	New York, N. Y.
167305	do.	Nedra	53	53	1	1918	Wilmington, Cal.	Los Angeles, Cal.
167584	do.	Neely Ferry	7	7	1	1917	Parkin, Ark.	St. Louis, Mo.
162643	Scow	Neenan	580	580	0	1905	Everett, Wash.	Port Townsend, Wash.
67315	Canal boat	Neilsons and Palmer	128	122	1	1895	Whitehall, N. Y.	Albany, N. Y.
162597	Barge	Nellie	37	37	0	1895	River Rouge, Mich.	Cleveland, Ohio.
165936	do.	Nellie	206	206	1	1905	Baltimore, Md.	Baltimore, Md.
166657	Scow	Nellie Juan No. 1.	29	29	0	1917	Anacortes, Wash.	Seattle, Wash.
216105	Barge	Nellie Juan No. 30.	8	8	0	1918	do.	Do.
216106	do.	Nellie Juan No. 31.	8	8	0	1918	do.	Do.
216107	do.	Nellie Juan No. 32.	8	8	0	1918	do.	Do.
216108	do.	Nellie Juan No. 33.	8	8	0	1918	do.	Do.
162320	Canal boat	Nellie Maher	102	97	1	1898	Whitehall, N. Y.	Albany, N. Y.
67429	Scow	Nellie No. 1.	10	10	0	1900	Anacortes, Wash.	Port Townsend, Wash.
164819	do.	Nellie No. 2.	15	15	0	1912	do.	Do.
166090	Canal boat	Nellie A. Dimmers	104	97	1	1890	Buffalo, N. Y.	Albany, N. Y.
162223	Barge	Nellie T.	255	255	1	1904	Kingston, N. Y.	New York, N. Y.
167359	Canal boat	Nellie T. Dolan	155	155	1	1906	Buffalo, N. Y.	Albany, N. Y.
164108	Barge	Nelson	394	394	1	1910	Tottenville, N. Y.	New York, N. Y.
165777	do.	Nelson T. Fleming	346	346	1	1914	Brooklyn, N. Y.	Do.
67334	do.	Nelson Zabrialde	271	271	0	1893	Rondout, N. Y.	Do.
167390	do.	Nemo	279	279	1	1904	South Rondout, N. Y.	Do.
67391	do.	Neptune	352	352	1	1898	Elkton, Md.	Philadelphia, Pa.
130750	do.	Neptune	365	365	0	1897	Ballard, Wash.	Seattle, Wash.
165692	do.	Neptune	38	38	1	1913	Alexandria Bay, N. Y.	Cape Vincent, N. Y.
167626	Scow	Neptune	23	23	0	1919	Bremerton, Wash.	Seattle, Wash.
162161	do.	Neptune No. 1.	60	60	0	1904	Seattle, Wash.	Port Townsend, Wash.
164843	do.	Neptune No. 2.	14	14	0	1912	do.	Do.
31454	Barge	Neptune Line No. 1.	348	337	1	1881	Cambridge, Md.	New York, N. Y.
31501	do.	Neptune Line No. 2.	363	351	2	1888	Perth Amboy, N. J.	Do.
31485	do.	Neptune Line No. 3.	343	333	1	1886	do.	Do.
31489	do.	Neptune Line No. 4.	342	329	2	1884	do.	Do.
31457	do.	Neptune Line No. 5.	297	292	0	1882	Wilmington, Del.	Do.
31456	do.	Neptune Line No. 6.	297	292	1	1882	do.	Do.
31453	do.	Neptune Line No. 7.	355	342	1	1884	Cambridge, Md.	Do.
31471	do.	Neptune Line No. 8.	336	324	0	1884	Perth Amboy, N. J.	Do.

¹ Formerly British house boat Nahma.

² Formerly barge Marjorie.

³ Formerly barge ^a Louis B. Tucker.

⁴ Formerly barge ^b York.

⁵ Formerly barge B. E. D. T. No. 13.

⁶ Formerly barge ^a Billow.
^b 814.
^c H. C. Cadmus.

⁷ Formerly barge ^a Bisarre.

⁸ Formerly barge ^b 807.

⁹ Formerly barge ^c Mirage.

¹⁰ Formerly barge Frances Scully.

¹¹ Formerly barge ^a Buoyant.

¹² Formerly barge ^b 811.
^c Jack Scully.

¹³ Formerly barge ^a Bridgeport.

¹⁴ Formerly barge ^b 813.

¹⁵ Formerly barge ^c James H. Scully.

¹⁶ Formerly barge ^a Baltimore.

¹⁷ Formerly barge ^b 812.
^c John E. Scully.

¹⁸ Formerly barge ^a Breeze.

¹⁹ Formerly barge ^b 815.

²⁰ Formerly barge ^c Mary F. Scully.

²¹ Formerly barge ^a Bonito.

²² Formerly barge ^b 810.
^c T. F. Scully.

† Rebuilt, 1909.

‡ Rebuilt, 1907.

UNRIGGED MERCHANT VESSELS OF THE UNITED STATES—Continued.

Official No.	Class.	Name of vessel.	Gross tonnage.	Net tonnage.	Crew.	When built.	Where built.	Home port (where permanent document issues).
163271	Barge	Nereus	217	217	1	1907	Brooklyn, N. Y.	New York, N. Y.
165408	Scow	Nero	11	11	0	1913	Ketchikan, Alaska	Ketchikan, Alaska.
67493	do	NESHANNOCK (tanker)	229	229	1	1903	Camden, N. J.	Port Arthur, Tex.
162319	Canal boat	Nettle Cahill	103	97	1	1903	Whitehall, N. Y.	Albany, N. Y.
67463	Scow	Nettle	18	18	0	1901	Anacortes, Wash.	Port Townsend, Wash.
163803	Barge	Neuse	464	464	1	1909	Elkton, Md.	Philadelphia, Pa.
166464	do	Nevada	486	486	1	1916	Rondout, N. Y.	New York, N. Y.
67409	do	Newark	312	261	2	1900	Baltimore, Md.	Baltimore, Md.
67412	do	Newark	112	96	1	1900	Brooklyn, N. Y.	New York, N. Y.
163631	do	Newark	191	191	1	1896	New York, N. Y.	Wilmington, Del.
165117	do	Newark	265	265	1	1904	South Rondout, N. Y.	New York, N. Y.
165606	do	Newburgh	443	411	1	1913	Mariners Harbor, N. Y.	Do.
167063	do	Newell	181	181	0	1917	Jersey City, N. J.	Do.
163060	do	New Haven	272	272	1	1907	Rondout, N. Y.	Do.
67413	do	Newport	112	96	1	1900	Brooklyn, N. Y.	Do.
163290	do	Newport	175	162	1	1907	Port Jefferson, N. Y.	Do.
67499	do	Newport News	157	157	1	1899	Tottenville, N. Y.	Do.
67280	do	New York	215	192	1	1890	Brooklyn, N. Y.	Do.
67380	do	New York	450	450	0	1912	Unalaska, Alaska	St. Michael, Alaska.
164781	do	New York Dock Company No. 21	451	451	0	1912	Port Richmond, N. Y.	New York, N. Y.
165192	do	New York Dock Railway No. 26	442	442	1	1913	Mariners Harbor, N. Y.	Do.
165217	do	New York Dock Railway No. 27	441	441	0	1913	do	Do.
165220	do	New York Dock Railway No. 28	448	448	1	1913	do	Do.
165249	do	New York Dock Railway No. 29	436	436	1	1913	do	Do.
165006	do	New York Dock Terminal No. 23	453	453	0	1912	Port Richmond, N. Y.	Do.
165020	do	New York Dock Terminal No. 24	466	466	0	1912	do	Do.
165037	do	New York Dock Co. Terminal No. 25	447	447	0	1912	do	Do.
167312	do	New Zealand	236	236	1	1917	Brooklyn, N. Y.	Do.
162271	Scow	Niagara	12	12	0	1904	Anacortes, Wash.	Seattle, Wash.
162901	Barge	Niagara	246	208	1	1906	Weehawken, N. J.	New York, N. Y.
163052	do	Niagara	279	256	5	1906	Buffalo, N. Y.	Buffalo, N. Y.
165064	do	Niagara	466	466	1	1912	Chesapeake City, Md.	Philadelphia, Pa.
165231	Dredge	NIAGARA	827	827	11	1913	Manitowoc, Wis.	Duluth, Minn.
163106	Nib	Nib	11	11	0	1907	Ballard, Wash.	Seattle, Wash.
166555	Barge	Nicholas Murphy	503	503	1	1916	Rondout, N. Y.	New York, N. Y.
162722	do	Nick McCullough	293	293	1	1904	Sleightsburg, N. Y.	Do.
165122	Scow	Nix	7	7	0	1912	Seattle, Wash.	Seattle, Wash.
67481	do	97	392	392	1	1902	Buffalo, N. Y.	Buffalo, N. Y.
67427	Barge	98	387	387	1	1900	do	Do.
67482	Scow	Noel	15	15	0	1902	Wales Island, Alaska	Ketchikan, Alaska.
167277	Dredge	Nokomis	106	106	20	1914	Minneapolis, Minn.	St. Paul, Minn.
60113	Barge	Nomini	352	352	1	1915	Elkton, Md.	Philadelphia, Pa.
165838	do	Nora	144	144	1	1898	Brooklyn, N. Y.	New York, N. Y.
164564	Canal boat	Nora Kenny	106	99	1	1911	Rondout, N. Y.	Albany, N. Y.
67488	Barge	Norfolk	164	164	1	1899	Brooklyn, N. Y.	New York, N. Y.
163468	do	Norfolk	377	377	1	1907	Kingston, N. Y.	Do.
164614	do	Norinne	28	28	1	1911	Beaumont, Tex.	Port Arthur, Tex.
163345	do	Norman	372	372	1	1907	Kingston, N. Y.	New York, N. Y.
163313	Scow	Norman	259	259	0	1907	Stellacoom, Wash.	Seattle, Wash.
163751	Barge	Norman	292	296	0	1909	Gildersleeve, Conn.	New York, N. Y.
164354	Dredge	NORMAN H. DAVIS	664	501	5	1911	Sparrows Point, Md.	Galveston, Tex.
162466	Barge	NORMAN KELLEY	513	497	6	1905	Buffalo, N. Y.	Sandusky, Ohio.
162182	Scow	North Coast	46	46	0	1904	Seattle, Wash.	Nome, Alaska.
166268	Barge	Northern No. 2	485	451	8	1916	Elkton, Md.	Norfolk, Va.
166374	do	Northern No. 3	485	451	3	1916	do	Belfast, Me.
166483	do	Northern No. 4	485	451	3	1916	do	Do.
166558	do	Northern No. 8	673	633	3	1916	Solomons, Md.	Wilmington, Del.
167106	do	Northern No. 11	1,041	979	1	1918	do	Do.
167113	do	Northern No. 16	760	711	3	1917	do	Do.
167144	do	Northern No. 19	739	686	6	1918	Baltimore, Md.	Do.
167352	do	Northern No. 20	745	692	3	1918	do	Do.
167361	do	Northern No. 21	735	679	3	1918	do	Do.
167507	Scow	Northland No. 3	30	30	0	1919	Bellingham, Wash.	Seattle, Wash.
167508	do	Northland No. 4	30	30	0	1919	do	Do.
166366	Barge	Northport	242	235	1	1916	Wilmington, Del.	New York, N. Y.
163233	Scow	North Shore No. 1	137	137	0	1907	Tacoma, Wash.	Tacoma, Wash.
67428	Barge	North Star	239	239	0	1900	South Rondout, N. Y.	New York, N. Y.
164322	Scow	Northfork	23	23	0	1910	La Conner, Wash.	Port Townsend, Wash.
67428	Barge	North Western	256	256	2	1894	West Superior, Wis.	Duluth, Minn.
67417	do	Norwood	110	95	1	1900	Brooklyn, N. Y.	New York, N. Y.
67250	do	November	109	103	2	1885	do	Do.
164654	do	No. 00	98	98	0	1909	Kogijung, Alaska	Unalaska, Alaska.
67454	do	Number One	531	401	5	1901	Baltimore, Md.	Baltimore, Md.
166999	do	Number One	15	15	1	1917	Boothspoint, Tenn.	Memphis, Tenn.
167268	do	Number Four	503	492	2	1917	Harrisburg, Tex.	New Orleans, La.
67313	do	No. 1	1,463	1,463	7	1895	West Bay City, Mich.	Marquette, Mich.
67226	Scow	No. 1	357	353	4	1897	Noank, Conn.	Stonington, Conn.
67492	Barge	No. 1	731	731	1	1903	do	New York, N. Y.

‡ Formerly barge Jaxson.

‡ Formerly barge Uranus.

† Rebuilt, 1915.

‡ Abandoned Oct. 10, 1917.

UNRIGGED MERCHANT VESSELS OF THE UNITED STATES—Continued.

Official No.	Class.	Name of vessel.	Gross tonnage.	Net tonnage.	Crew.	When built.	Where built.	Home port (where permanent document issues).
163731	Dredge	No. 1	204	204	8	1890	Houghton, Mich.	Duluth, Minn.
163733	Scow	No. 1	44	44	2	1903do.	Do.
164028do.	No. 1	200	200	1	1893	Sheboygan, Wis.	New York, N. Y.
164381	Barge	No. 1	463	463	1	1904	Wilmington, Del.	Milwaukee, Wis.
164485	Scow	No. 1	79	79	2	1895	Oshkosh, Wis.	Cape Vincent, N. Y.
164519do.	No. 1	24	24	1	1909	Ogdensburg, N. Y.	Milwaukee, Wis.
164555do.	No. 1	190	190	2	1879	Saginaw, Mich.	Unalaska, Alaska.
164556	Barge	No. 1	93	93	0	1903	Nushagak, Alaska.	Milwaukee, Wis.
164792	Dredge	No. 1	293	293	1	1911	Sturgeon Bay, Wis.	Buffalo, N. Y.
164951	Scow	No. 1	269	269	2	1909	Buffalo, N. Y.	Detroit, Mich.
165074	Dredge	No. 1	179	179	6	1912	Detroit, Mich.	Milwaukee, Wis.
165276	Scow	No. 1	34	34	1	1910	Green Bay, Wis.	Ketchikan, Alaska.
165419do.	No. 1	11	11	0	1913	Sunny Point, Alaska.	Patchogue, N. Y.
165564	Barge	No. 1	49	49	2	1895	Patchogue, N. Y.	Milwaukee, Wis.
165648	Scow	No. 1	50	50	3	1909	Green Bay, Wis.	St. Louis, Mo.
166137	Barge	No. 1	16	16	1	1909	Des Arc, Ark.	Philadelphia, Pa.
166233do.	No. 1	30	30	1	1910	Camden, N. J.	Port Huron, Mich.
166358do.	No. 1	37	37	0	1907	Toledo, Ohio.	San Diego, Cal.
167283do.	No. 1	10	10	1	1917	San Diego, Cal.	Stonington, Conn.
67333	Scow	No. 2	357	353	16	1897	Noank, Conn.	Duluth, Minn.
67338do.	No. 2	85	85	0	1887	Duluth, Minn.	Do.
67401do.	No. 2	227	227	0	1899do.	Do.
67402do.	No. 2	253	253	11	1890do.	Do.
162381	Dredge	No. 2	228	206	4	1905	Patchogue, N. Y.	Patchogue, N. Y.
162519	Barge	No. 2	104	104	1	1902	Oshkosh, Wis.	Milwaukee, Wis.
163076	Dredge	No. 2	226	226	1	1887	Milwaukee, Wis.	Duluth, Minn.
163732do.	No. 2	110	110	8	1889	Houghton, Mich.	Do.
164029	Scow	No. 2	200	200	1	1893	Sheboygan, Wis.	Do.
164510	Barge	No. 2	389	389	0	1906	Baltimore, Md.	New York, N. Y.
164556	Dredge	No. 2	320	320	2	1883	Manitowoc, Wis.	Milwaukee, Wis.
164658	Barge	No. 2	98	98	0	1903	Nushagak, Alaska.	Unalaska, Alaska.
165278	Scow	No. 2	129	129	1	1886	Manitowoc, Wis.	Detroit, Mich.
165565	Barge	No. 2	31	31	1	1895	Patchogue, N. Y.	Patchogue, N. Y.
166359do.	No. 2	20	20	0	1912	Marine City, Mich.	Port Huron, Mich.
167284do.	No. 2	10	10	1	1917	San Diego, Cal.	San Diego, Cal.
52228	Scow	No. 3	60	57	2	1870	Rockland Lake, N. Y.	New York, N. Y.
67297	Barge	No. 3	574	574	1	1892	Noank, Conn.	Do.
162235do.	No. 3	80	80	1	1897	Detroit, Mich.	Detroit, Mich.
162520do.	No. 3	152	152	1	1905	Oshkosh, Wis.	Milwaukee, Wis.
163160	Scow	No. 3	617	617	2	1907	Manitowoc, Wis.	Duluth, Minn.
163823do.	No. 3	355	355	2	1909	Duluth, Minn.	Do.
164053do.	No. 3	190	190	1	1893	Sheboygan, Wis.	Do.
164304	Dredge	No. 3	762	732	14	1900	Chicago, Ill.	Do.
164511	Barge	No. 3	463	463	1	1907	Wilmington, Del.	New York, N. Y.
164593do.	No. 3	58	58	4	1891	Detroit, Mich.	Detroit, Mich.
165279	Dredge	No. 3	185	185	1	1896	Ashland, Wis.	Do.
165566	Barge	No. 3	29	29	1	1895	Patchogue, N. Y.	Patchogue, N. Y.
166285	Scow	No. 3	175	175	1	1915	Buffalo, N. Y.	Buffalo, N. Y.
166380	Barge	No. 3	22	22	0	1912	Port Huron, Mich.	Port Huron, Mich.
167285do.	No. 3	10	10	1	1918	San Diego, Cal.	San Diego, Cal.
67324do.	No. 4	591	591	1	1897	Noank, Conn.	New York, N. Y.
67484	Scow	No. 4	420	420	0	1887	West Superior, Wis.	Duluth, Minn.
163161do.	No. 4	617	617	2	1907	Manitowoc, Wis.	Do.
163734do.	No. 4	90	90	2	1900	Houghton, Mich.	Do.
163824do.	No. 4	355	355	2	1909	Duluth, Minn.	Do.
164057	Dredge	No. 4	332	332	1	1890	Milwaukee, Wis.	Do.
164316	Scow	No. 4	269	269	0	1896	Chicago, Ill.	Do.
164382	Barge	No. 4	462	462	1	1906	Wilmington, Del.	New York, N. Y.
165569do.	No. 4	15	15	2	1888	Islip, N. Y.	Patchogue, N. Y.
165722do.	No. 4	167	167	4	1914	Oshkosh, Wis.	Milwaukee, Wis.
166404do.	No. 4	6	6	0	1916	Detroit, Mich.	Port Huron, Mich.
166482do.	No. 4	13	13	1	1912	Caruthersville, Mo.	Memphis, Tenn.
166653	Dredge	No. 4	423	352	30	1909	Westlake, La.	Galveston, Tex.
167286	Barge	No. 4	10	10	1	1918	San Diego, Cal.	San Diego, Cal.
67485	Scow	No. 5	41	41	1	1902	Wells Island, N. Y.	Cape Vincent, N. Y.
163509do.	No. 5	618	618	2	1908	Duluth, Minn.	Duluth, Minn.
163735do.	No. 5	117	117	2	1904	Houghton, Mich.	Do.
164291	Barge	No. 5	17	17	4	1902	Detroit, Mich.	Detroit, Mich.
164562	Scow	No. 5	94	94	1	1891	Sheboygan, Wis.	Marquette, Mich.
165567	Barge	No. 5	15	15	1	1890	Patchogue, N. Y.	Patchogue, N. Y.
165766do.	No. 5	144	144	1	1914	Oshkosh, Wis.	Milwaukee, Wis.
166705	Scow	No. 5	229	229	1	1917	Baltimore, Md.	Baltimore, Md.
52231do.	No. 6	60	57	2	1870	Rockland Lake, N. Y.	New York, N. Y.
162455	Barge	No. 6	284	284	0	1901	Wilmington, Del.	Buffalo, N. Y.
164551	Scow	No. 6	94	94	1	1891	Sheboygan, Wis.	Marquette, Mich.
166772do.	No. 6	228	228	1	1917	Baltimore, Md.	Baltimore, Md.

† Steel.

† Floating dry dock.

UNRIGGED MERCHANT VESSELS OF THE UNITED STATES—Continued.

Official No.	Class.	Name of vessel.	Gross tonnage.	Net tonnage.	Crew.	When built.	Where built.	Home port (where permanent document issues).
163077	Dredge	No. 7	292	292	1	1891	Sheboygan, Wis.	Duluth, Minn.
163116	Scow	No. 7	97	97	1	1907	Detroit, Mich.	Detroit, Mich.
163737	do.	No. 7	142	142	2	1896	Houghton, Mich.	Duluth, Minn.
164054	do.	No. 7	151	151	1	1892	Sheboygan, Wis.	Do.
165250	do.	No. 7	115	115	0	1913	Duluth, Minn.	Do.
215967	do.	No. 7	253	253	1	1891	Baltimore, Md.	Baltimore, Md.
67291	Barge	No. 8	572	572	1	1891	Noank, Conn.	New York, N. Y.
162262	Scow	No. 8	196	196	0	1892	Sault Ste. Marie, Mich.	Detroit, Mich.
164055	do.	No. 8	158	158	1	1892	Sheboygan, Wis.	Duluth, Minn.
164056	Dredge	No. 8	385	385	1	1893	do.	Do.
164512	Barge	No. 8	463	463	0	1907	Wilmington, Del.	New York, N. Y.
165251	Scow	No. 8	115	115	0	1913	Duluth Minn.	Duluth, Minn.
165980	do.	No. 8	22	22	1	1914	Marine City, Mich.	Port Huron, Mich.
67381	Barge	No. 9	242	242	1	1898	Brooklyn, N. Y.	New York, N. Y.
162259	Scow	No. 9	362	362	1	1903	Wilmington, Del.	Buffalo, N. Y.
164513	Barge	No. 9	485	485	1	1907	Baltimore, Md.	New York, N. Y.
165079	Scow	No. 9	22	22	1	1914	Marine City, Mich.	Port Huron, Mich.
166159	do.	No. 9	240	240	0	1902	Cleveland, Ohio.	Detroit, Mich.
67328	Barge	No. 10	641	641	1	1897	Noank, Conn.	New York, N. Y.
67383	do.	No. 10	200	200	1	1896	Grassy Point, N. Y.	Do.
162260	Scow	No. 10	362	362	1	1903	Wilmington, Del.	Buffalo, N. Y.
163481	Barge	No. 10	254	254	1	1907	Gldersleeve, Conn.	New York, N. Y.
164538	Scow	No. 10	239	239	0	1907	Mobile, Ala.	Plymouth, Mass.
67420	Barge	No. 11	725	725	1	1900	Noank, Conn.	New York, N. Y.
67467	do.	No. 11	808	808	1	1901	Chelsea, Mass.	Do.
162321	Scow	†No. 11	430	430	1	1904	Ferrysburg, Mich.	Detroit, Mich.
163739	do.	No. 11	372	372	2	1904	Houghton, Mich.	Duluth, Minn.
164539	do.	No. 11	311	311	0	1907	Mobile, Ala.	Plymouth, Mass.
67335	Barge	No. 12	176	167	1	1897	Noank, Conn.	New York, N. Y.
67468	do.	No. 12	627	627	1	1900	Astoria, N. Y.	Do.
67477	do.	No. 12	725	725	1	1902	Noank, Conn.	Do.
163758	Scow	†No. 12	418	418	0	1907	Cleveland, Ohio.	Duluth, Minn.
164540	do.	No. 12	550	550	0	1907	Pascagoula, Miss.	Plymouth, Mass.
67470	Barge	No. 13	681	670	1	1891	Chelsea, Mass.	New York, N. Y.
164541	Scow	No. 13	550	550	0	1907	Mobile, Ala.	Plymouth, Mass.
162709	do.	No. 14	356	356	0	1901	Detroit, Mich.	Detroit, Mich.
164058	do.	No. 14	181	181	1	1896	Milwaukee, Wis.	Duluth, Minn.
164542	do.	No. 14	550	550	0	1906	Pascagoula, Miss.	Plymouth, Mass.
164558	do.	No. 14	277	277	1	1906	Green Bay, Wis.	Milwaukee, Wis.
167172	do.	No. 14	139	139	1	1918	Baltimore, Md.	Baltimore, Md.
162732	Barge	No. 15	185	185	1	1906	Brooklyn, N. Y.	New York, N. Y.
162884	Scow	No. 15	222	222	4	1903	Toledo, Ohio	Duluth, Minn.
164560	do.	No. 15	201	201	1	1909	Green Bay, Wis.	Milwaukee, Wis.
164796	do.	No. 15	152	152	1	1912	Wilmington, Del.	New York, N. Y.
164059	do.	No. 15	258	258	1	1900	Milwaukee, Wis.	Duluth, Minn.
165623	do.	No. 15	12	12	0	1912	Sibley, Mich.	Detroit, Mich.
162885	do.	No. 16	231	231	4	1903	Toledo, Ohio.	Duluth, Minn.
164000	do.	†No. 16	451	451	1	1906	Ferrysburg, Mich.	Do.
164060	do.	No. 16	258	258	1	1900	Milwaukee, Wis.	Do.
164557	do.	No. 16	214	214	1	1909	Green Bay, Wis.	Milwaukee, Wis.
164797	do.	No. 16	152	152	1	1912	Wilmington, Del.	New York, N. Y.
162632	Barge	No. 17	210	210	1	1906	Tottenville, N. Y.	Do.
162943	Scow	No. 17	206	206	0	1906	Manitowoc, Wis.	Detroit, Mich.
165146	Dredge	No. 17	250	250	1	1899	Scranton, Miss.	New York, N. Y.
162933	Barge	No. 18	210	210	0	1906	Tottenville, N. Y.	Do.
163206	Scow	†No. 18	394	394	1	1907	Ferrysburg, Mich.	Detroit, Mich.
164062	do.	No. 18	350	350	1	1903	Milwaukee, Wis.	Duluth, Minn.
164120	do.	No. 18	35	35	1	1898	Buffalo, N. Y.	Do.
165147	Dredge	No. 18	250	250	1	1904	Scranton, Miss.	Do.
164903	Scow	No. 18	273	273	0	1909	Tottenville, N. Y.	New York, N. Y.
166691	do.	No. 18	113	113	1	1909	Green Bay, Wis.	Milwaukee, Wis.
162934	Barge	No. 19	210	210	1	1906	Tottenville, N. Y.	New York, N. Y.
164030	Scow	No. 19	362	362	1	1903	Milwaukee, Wis.	Duluth, Minn.
162646	do.	†No. 20	772	772	0	1906	Manitowoc, Wis.	Do.
162935	Barge	No. 20	210	210	1	1906	Tottenville, N. Y.	New York, N. Y.
164031	Scow	†No. 20	515	515	1	1904	Manitowoc, Wis.	Duluth, Minn.
164559	do.	No. 20	299	299	1	1911	Green Bay, Wis.	Milwaukee, Wis.
164732	do.	No. 20	653	653	2	1899	Noank, Conn.	New London, Conn.
67393	do.	No. 21	161	161	1	1898	Duluth, Minn.	Milwaukee, Wis.
163759	do.	†No. 21	974	974	8	1907	Manitowoc, Wis.	Duluth, Minn.
164032	do.	†No. 21	872	872	1	1906	do.	Do.
165260	do.	No. 21	297	297	1	1904	Milwaukee, Wis.	Milwaukee, Wis.
67394	do.	No. 22	167	167	0	1898	Duluth, Minn.	Duluth, Minn.
67349	do.	No. 24	254	254	0	1897	do.	Do.
167385	do.	†No. 24	336	336	1	1909	Milwaukee, Wis.	Milwaukee, Wis.

†Steel.

‡Composite.

§Exempt.

UNRIGGED MERCHANT VESSELS OF THE UNITED STATES—Continued.

Official No.	Class.	Name of vessel.	Gross tonnage.	Net tonnage.	Crew.	When built.	Where built.	Home port (where permanent document issues).
67350	Scow	No. 25	186	186	0	1897	Duluth, Minn.	Duluth, Minn.
163765	do	No. 25	57	37	0	1897	Sault Ste. Marie, Mich.	Do.
164910	Barge	No. 28	287	287	1	1910	Verplanck, N. Y.	New York, N. Y.
165620	Scow	No. 28	186	186	4	1914	Green Bay, Wis.	Milwaukee, Wis.
166690	do	No. 29	129	129	1	1914	do	Do.
67395	do	No. 30	229	229	0	1898	Duluth, Minn.	Duluth, Minn.
166689	do	No. 30	454	454	1	1916	Green Bay, Wis.	Milwaukee, Wis.
67219	do	No. 31	144	144	1	1881	New Brunswick, N. J.	Duluth, Minn.
67410	Barge	No. 33	382	372	1	1900	Wilmington, Del.	Philadelphia, Pa.
163791	Scow	No. 35	420	420	0	1900	Ferrysburg, Mich.	Detroit, Mich.
67356	do	No. 36	89	89	0	1883	Duluth, Minn.	Duluth, Minn.
67277	Barge	No. 42	181	172	1	1890	Brooklyn, N. Y.	New York, N. Y.
67281	do	No. 44	157	149	1	1890	do	Do.
67294	do	No. 45	194	184	1	1891	do	Do.
164647	do	No. 45	330	330	0	1910	Baltimore, Md.	Baltimore, Md.
167338	do	No. 50	50	50	1	1918	San Diego, Cal.	San Diego, Cal.
165735	Scow	No. 78	681	681	0	1914	Albany, N. Y.	Duluth, Minn.
163134	Barge	No. 101	261	261	1	1907	Brooklyn, N. Y.	New York, N. Y.
163085	do	No. 102	266	266	1	1907	do	Do.
165940	do	No. 104	246	246	1	1912	Rondout, N. Y.	Do.
165941	do	No. 105	238	238	1	1912	do	Do.
163998	do	No. 106	162	162	1	1908	Kingston, N. Y.	Do.
163996	do	No. 107	167	167	1	1907	do	Do.
163999	do	No. 108	185	185	1	1908	Brooklyn, N. Y.	Do.
51367	do	No. 109	166	166	1	1900	do	Do.
167632	do	No. 116	320	320	1	1919	Ambridge, Pa.	Pittsburgh, Pa.
167573	Scow	No. 275	157	157	1	1919	Baltimore, Md.	Baltimore, Md.
167568	do	No. 341	157	157	1	1919	do	Do.
167416	do	No. 352	158	158	1	1918	do	Do.
167417	do	No. 422	158	158	1	1918	do	Do.
166129	Barge	No. 1915	10	10	1	1915	Clarendon, Ark.	St. Louis, Mo.
166229	do	No. 1916	7	7	1	1914	Bigelow, Ark.	Do.
166348	do	No. 1917	18	18	1	1916	Booths Point, Tenn.	Do.
165277	Scow	No. 1 B.	129	129	1	1886	Manitowoc, Wis.	Detroit, Mich.
164926	Barge	No. 1 K.	186	186	1	1900	Brooklyn, N. Y.	New York, N. Y.
163475	Scow	No. 2 L.	136	136	1	1908	do	Duluth, Minn.
163476	do	No. 3 L.	136	136	0	1908	do	Do.
163477	do	No. 4 L.	136	136	0	1908	do	Do.
163478	do	No. 5 L.	136	136	0	1908	do	Do.
163479	do	No. 6 L.	136	136	0	1908	do	Do.
165507	Barge	Nyando	443	411	1	1913	Mariners Harbor, N. Y.	New York, N. Y.
O.								
165864	Barge	O. B. S.	13	13	1	1912	Patchogue, N. Y.	Patchogue, N. Y.
162074	do	O'B. and J. No. 1	271	271	1	1903	Rondout, N. Y.	New York, N. Y.
165031	do	O'Boyle Brothers	374	374	1	1906	Sleightsburg, N. Y.	Do.
162131	do	O'Brien Bros.	319	319	0	1903	Rondout, N. Y.	Do.
31536	do	O. D. Jumbo	874	874	1	1890	Brooklyn, N. Y.	Do.
162378	do	O. D. No. 26	172	145	1	1905	Tottenville, N. Y.	Do.
162389	do	O. D. No. 27	165	141	1	1905	do	Do.
162419	do	O. D. No. 28	167	144	1	1905	do	Do.
163864	do	O. D. No. 29	302	302	1	1909	do	Do.
163865	do	O. D. No. 30	302	302	1	1909	do	Do.
163879	do	O. D. No. 31	302	302	1	1909	do	Do.
163919	do	O. D. No. 32	353	353	1	1909	Suffolk, Va.	Do.
164365	do	O. D. No. 33	378	378	1	1911	do	Do.
164390	do	O. D. No. 34	353	353	1	1911	do	Do.
164404	do	O. D. No. 35	361	361	1	1911	do	Do.
164440	do	O. D. No. 36	385	385	1	1911	do	Do.
164458	do	O. D. No. 37	355	355	1	1911	do	Do.
164501	do	O. D. No. 38	360	360	1	1911	do	Do.
164615	do	O. D. No. 39	184	173	1	1911	do	Do.
164670	do	O. D. No. 40	190	174	1	1911	do	Do.
165149	do	O. D. No. 41	352	352	1	1913	do	Do.
165214	do	O. D. No. 42	352	352	1	1913	do	Do.
165245	do	O. D. No. 43	352	352	1	1913	do	Do.
165319	do	O. D. No. 44	353	353	1	1913	do	Do.
165487	do	O. D. No. 45	345	345	1	1913	do	Do.
165424	do	O. D. No. 46	336	336	1	1913	do	Do.
163267	Scow	O. D. No. 47	190	182	1	1907	Noank, Conn.	Do.
163269	do	O. D. No. 48	190	182	1	1907	do	Do.
163294	do	O. D. No. 49	190	182	1	1907	do	Do.

- ¹ Formerly barge No. 23.
² Formerly barge No. 22.
³ Formerly barge Saint Anthony.
⁴ Formerly barge Saint Joseph.
⁵ Formerly barge Harry A. Blair.

- ⁶ Formerly barge Seven Bros. No. 1.
⁷ Formerly barge Seven Bros. No. 2.
⁸ Formerly barge M. P. Smith.
⁹ Formerly barge Brooklyn Freight Annex No. 7.
¹⁰ Formerly scow B. E. D. T. No. 3.

- ¹¹ Formerly scow B. E. D. T. No. 5.
¹² Formerly scow B. E. D. T. No. 6.
[†] Steel.
[‡] Exempt.

UNRIGGED MERCHANT VESSELS OF THE UNITED STATES—Continued.

Official No.	Class.	Name of vessel.	Gross tonnage.	Net tonnage.	Crew.	When built.	Where built.	Home port (where permanent document issues).
166210	Barge	O. D. No. 50	177	177	1	1913	Brooklyn, N. Y.	New York, N. Y.
166211	do	O. D. No. 51	178	178	1	1913	do	Do.
166407	Scow	O. D. No. 52	351	351	1	1916	Suffolk, Va.	Do.
166066	do	O. F. P. Co. 1	35	35	0	1918	Everett, Wash.	Seattle, Wash.
166796	do	O. F. P. Co. No. 2	28	28	0	1917	do	Do.
166796	do	O. F. P. Co. No. 3	29	29	0	1917	do	Do.
53297	do	O. K.	26	20	0	1896	La Conner, Wash.	Tacoma, Wash.
163080	Barge	O. K.	30	8	1	1906	Dubuque, Iowa	St Paul, Minn.
167249	Canal boat	O. L. Bourdon	109	102	1	1894	Durhamville, N. Y.	Albany, N. Y.
164678	Scow	O. O. Co. No. 1	11	11	1	1911	Olympia, Wash.	Tacoma, Wash.
165311	do	O. O. I. Co. No. 1	17	17	0	1913	do	Do.
164804	do	O. O. Co. No. 2	8	8	0	1912	do	Do.
162820	Barge	Oakfield	456	413	1	1905	Weehawken, N. J.	New York, N. Y.
163515	do	Oakland	502	502	1	1908	Perth Amboy, N. J.	Do.
166800	do	Oakland	294	294	1	1916	Brooklyn, N. Y.	Baltimore, Md.
19106	do	Oak Leaf	395	375	2	1895	Cleveland, Ohio	Milwaukee, Wis.
166213	do	Onkport	270	270	1	1916	Brooklyn, N. Y.	New York, N. Y.
162867	do	Oak Ridge	273	273	1	1904	Sleightsburg, N. Y.	Do.
165022	do	Ocala	186	186	1	1912	Kingston, N. Y.	Do.
167064	do	Occo 100	341	332	0	1917	Brooklyn, N. Y.	Do.
167204	do	Occo 101	319	307	0	1918	do	Do.
167331	do	Occo 102	336	326	0	1918	do	Do.
167415	do	Occo 103	332	322	0	1918	do	Do.
167482	do	Ocean Queen	467	467	1	1913	do	Do.
155219	House boat	Octavia	45	45	1	1897	Kissimmee, Fla.	Cedar Keys, Fla.
167078	Barge	Odell	6	6	1	1916	Jasper, Tenn.	Chattanooga, Tenn.
162064	do	Odessa	72	72	0	1901	Bismarck, N. Dak.	Pembina, N. Dak.
163115	do	Ohio	758	203	5	1906	Chicago, Ill.	Duluth, Minn.
166246	do	Ogden	338	338	0	1916	Rondout, N. Y.	New York, N. Y.
165344	House boat	Ogleball	97	97	1	1910	Fannin, Fla.	Cedar Keys, Fla.
167394	Barge	Oil Trough Ferry	8	8	1	1918	Calico Rock, Ark.	St. Louis, Mo.
53238	Scow	Old Dominion S. S. Co. No. 1	114	108	1	1882	Brooklyn, N. Y.	New York, N. Y.
166905	do	Old Fred	41	41	1	1909	Ashland, Wis.	Milwaukee, Wis.
163143	Dredge	Old Hickory	773	400	8	1907	Duluth, Minn.	Duluth, Minn.
162384	Scow	Olive	50	50	0	1906	Seattle, Wash.	Eagle, Alaska.
166746	do	Olive Etta	51	38	2	1917	Boothbay, Me.	Boothbay, Me.
162847	do	Olive No. 3	54	54	0	1906	Seattle, Wash.	Seattle, Wash.
166148	do	Oliver No. 1	75	75	1	1909	Sault Ste. Marie, Mich.	Marquette, Mich.
164697	do	Olsen's Scow	16	16	0	1911	Poulsbo, Wash.	Seattle, Wash.
53296	do	Olsen	103	103	0	1891	Superior, Wis.	Duluth, Minn.
164403	do	Olympia	211	211	0	1911	Seattle, Wash.	Eagle, Alaska.
165664	do	Olympia Door Co	24	24	0	1914	Olympia, Wash.	Tacoma, Wash.
162533	do	Olympia No. 4	73	73	0	1906	do	Do.
163783	do	Olympia No. 6	145	145	0	1909	Tacoma, Wash.	Do.
162851	Barge	Omaha	344	344	1	1906	Winslow, Wash.	Eagle, Alaska.
53284	do †	† 137	2,480	2,367	8	1896	Superior, Wis.	Duluth, Minn.
53263	do	Oneida	417	387	1	1890	Brooklyn, N. Y.	New York, N. Y.
53314	Scow	Ontario	809	809	0	1901	Ballard, Wash.	Eagle, Alaska.
166517	Barge	Ontario	490	490	2	1916	Chesapeake City, Md.	Philadelphia, Pa.
165291	Scow	Orcas	24	24	0	1913	Rosario, Wash.	Port Townsend, Wash.
19450	Barge	Oregon	1,430	1,294	5	1875	Bath, Me.	San Francisco, Cal.
53300	do	Oregon	154	154	1	1899	Brooklyn, N. Y.	New York, N. Y.
166527	do	Oregon	516	516	1	1916	Rondout, N. Y.	Do.
165033	do	Orinoco	477	477	1	1912	Elkton, Md.	Philadelphia, Pa.
167039	do	Orlando	203	203	1	1913	Rondout, N. Y.	New York, N. Y.
53215	Scow	Orleans	144	136	1	1874	Brooklyn, N. Y.	Do.
166184	Barge	Ormond	165	165	0	1913	do	Do.
166511	Canal boat	Orvil Hopper	104	104	1	1901	Tonawanda, N. Y.	Albany, N. Y.
165482	do	Orville Griffin	57	53	1	1910	Hudson Falls, N. Y.	Do.
166150	Barge	OSAGE	11	11	1	1915	Osage City, Mo.	St. Louis, Mo.
163611	do	Oscar	308	308	0	1908	Gildersleeve, Conn.	New York, N. Y.
53261	do	Oscawana	410	381	1	1890	Brooklyn, N. Y.	Do.
53320	do	Oscola	209	209	1	1902	Rondout, N. Y.	Do.
162992	do	Oscola	177	177	1	1906	Perth Amboy, N. J.	Perth Amboy, N. J.
162051	do	Ossining	415	393	1	1903	Brooklyn, N. Y.	New York, N. Y.
165621	Scow	Oswego	235	235	0	1909	Oswego, N. Y.	Duluth, Minn.
167032	Canal boat	Otis N. Shepard	226	208	1	1917	Champlain, N. Y.	Rouses Point, N. Y.
162461	Barge	Ottawa	436	421	1	1905	Weehawken, N. J.	New York, N. Y.
53289	do	Otter	539	539	0	1898	San Francisco, Cal.	Eagle, Alaska.
162963	Canal boat	Over Brook	103	97	1	1906	Rondout, N. Y.	Albany, N. Y.
166536	House boat	Overstreet	43	43	0	1916	Bowling Green, Ky.	Louisville, Ky.
53287	Barge	Owen	194	194	1	1895	South Rondout, N. Y.	New York, N. Y.
53247	do	Owen Brady	275	261	1	1885	Pettys Island, N. J.	Do.
214016	do	Owensboro	14	14	1	1916	Dubuque, Iowa	Evansville, Ind.
165933	do	Ox	21	21	0	1915	Elizabeth City, N. C.	Elizabeth City, N. C.
167026	Scow	Ox	64	64	4	1914	Buffalo, N. Y.	Buffalo, N. Y.

† Formerly canal boat Edward Neville.

† Composite.

† Whaleback.

† Steel.

UNRIGGED MERCHANT VESSELS OF THE UNITED STATES—Continued.

Official No.	Class.	Name of vessel.	Gross tonnage.	Net tonnage.	CRW.	When built.	Where built.	Home port (where permanent document issues).
P.								
162901	Scow	P. B. M. Co. No. 6	123	123	0	1906	Port Blakely, Wash.	Seattle, Wash.
165637	do.	P. B. T. Co. No. 4	32	32	0	1914	do.	Do.
166596	do.	P. B. T. Co. No. 5	38	38	0	1917	do.	Do.
163439	do.	P. B. T. Co. No. 7	9	9	0	1907	do.	Port Townsend, Wash.
164274	do.	P. B. T. Co. No. 8	71	71	0	1910	do.	Do.
164502	do.	P. B. T. Co. No. 9	70	70	0	1911	do.	Seattle, Wash.
164701	do.	P. B. T. Co. No. 10	70	70	0	1911	do.	Port Townsend, Wash.
165141	do.	P. B. T. Co. No. 11	60	60	0	1913	do.	Seattle, Wash.
166811	do.	P. B. T. Co. No. 12	190	190	0	1917	do.	Do.
166929	do.	P. C. C. Co. No. I	83	83	0	1911	Seattle, Wash.	Do.
166930	do.	P. C. C. Co. No. II	79	79	0	1911	do.	Do.
166931	do.	P. C. C. Co. No. III	79	79	0	1911	do.	Do.
166932	do.	P. C. C. Co. No. IV	57	57	0	1911	do.	Do.
166933	do.	P. C. C. Co. No. V	22	22	0	1911	do.	Do.
166934	do.	P. C. C. Co. No. VI	12	12	0	1911	do.	Do.
166935	do.	P. C. C. Co. No. VII	79	79	0	1911	do.	Do.
166330	do.	P. F. F. Co. No. 1	24	24	0	1916	Ketchikan, Alaska	Ketchikan, Alaska.
165427	do.	P. F. & P. Co. No. 1	8	8	0	1913	Aberdeen, Wash.	Seattle, Wash.
166353	do.	P. F. & P. Co. No. 2	77	69	0	1916	do.	Do.
164761	Barge	P. G. No. 2	7	7	0	1912	Anacortes, Wash.	Port Townsend, Wash.
164762	do.	P. G. No. 3	7	7	0	1912	do.	Do.
165153	Scow	P. G. No. 4	8	8	0	1913	do.	Do.
165154	do.	P. G. No. 5	8	8	0	1913	do.	Do.
165163	do.	P. G. No. 6	34	34	0	1913	do.	Do.
166637	do.	P. G. No. 7	6	6	0	1917	do.	Do.
166638	do.	P. G. No. 8	6	6	0	1917	do.	Do.
54603	Barge	P. L. Co. A	126	126	0	1901	Port Ludlow, Wash.	Seattle, Wash.
165349	Scow	P. L. Co. B	405	405	0	1913	Winslow, Wash.	Do.
54596	Barge	P. L. Co. 1	22	22	0	1901	Seattle, Wash.	Do.
54587	Scow	P. L. Co. 2	22	22	0	1901	do.	Do.
164350	do.	P. L. Co. No. 1	48	48	0	1901	Aberdeen, Wash.	Port Townsend, Wash.
164351	Barge	P. L. Co. No. 2	48	48	0	1903	Hoquiam, Wash.	Do.
164768	do.	P. L. Co. No. 3	113	113	0	1912	do.	Do.
165371	Scow	P. L. Co. No. 4	150	150	0	1913	do.	Seattle, Wash.
164424	Barge	P. M. No. 2	10	10	0	1911	Port Madison, Wash.	Port Townsend, Wash.
164081	do.	P. N. Co. No. 18	177	155	3	1910	South Portland, Me.	Portsmouth, N. H.
54541	Scow	P. N. P. Co. No. 5	6	6	0	1899	Blaine, Wash.	Seattle, Wash.
54547	do.	P. N. P. Co. No. 10	24	24	0	1899	do.	Port Townsend, Wash.
54548	do.	P. N. P. Co. No. 11	24	24	0	1899	do.	Do.
54549	do.	P. N. P. Co. No. 12	24	24	0	1899	do.	Do.
54550	do.	P. N. P. Co. No. 13	24	24	0	1899	do.	Do.
166651	do.	P. P. Co. No. 1	30	30	0	1917	Bellingham, Wash.	Seattle, Wash.
167209	do.	P. P. Co. No. 1	30	30	0	1918	do.	Do.
166652	do.	P. P. Co. No. 2	30	30	0	1917	do.	Do.
167619	do.	P. P. C. Co. No. 1	24	24	0	1919	Seattle, Wash.	Do.
54609	do.	P. P. and N. Co. No. 1	18	18	0	1902	Petersburg, Alaska	Juneau, Alaska.
54611	do.	P. P. and N. Co. No. 3	18	18	0	1902	do.	Portland, Ore.
54612	do.	P. P. and N. Co. No. 4	18	18	0	1902	do.	Seattle, Wash.
54613	do.	P. P. and N. Co. No. 5	18	18	0	1902	do.	Juneau, Alaska.
54620	do.	P. P. and N. Co. No. 8	18	18	0	1902	do.	Do.
54621	do.	P. P. and N. Co. No. 10	18	18	0	1902	do.	Do.
54622	do.	P. P. and N. Co. No. 11	18	18	1	1902	do.	Do.
42762	Barge	P. R. R. 201	140	123	1	1896	South Amboy, N. J.	New York, N. Y.
30102	do.	P. R. R. 202	140	117	1	1898	do.	Do.
56651	do.	P. R. R. 203	138	119	1	1899	do.	Do.
34296	do.	P. R. R. 204	134	111	1	1897	do.	Do.
56678	do.	P. R. R. 205	137	115	1	1900	do.	Do.
53299	do.	P. R. R. 206	138	119	1	1899	do.	Do.
60115	do.	P. R. R. 207	140	118	1	1899	do.	Do.
59470	do.	P. R. R. 208	140	123	1	1896	do.	Do.
165698	do.	P. R. R. 209	252	252	1	1913	Wilmington, Del.	Do.
67327	do.	P. R. R. 210	132	109	1	1897	South Amboy, N. J.	Do.
36906	do.	P. R. R. 211	143	123	1	1898	do.	Do.
36964	do.	P. R. R. 212	156	156	1	1895	do.	Do.
30233	do.	P. R. R. 213	142	122	1	1900	do.	Do.
37614	do.	P. R. R. 214	136	115	1	1900	do.	Do.
165611	do.	P. R. R. 215	260	260	1	1913	Wilmington, Del.	Do.
165587	do.	P. R. R. 217	260	260	1	1913	do.	Do.
42665	do.	P. R. R. 219	135	128	1	1881	Brooklyn, N. Y.	Do.
165608	do.	P. R. R. 221	241	241	1	1913	Fairfield, Md.	Do.
51140	do.	P. R. R. 222	158	152	1	1881	Brooklyn, N. Y.	Do.
169016	do.	P. R. R. 223	246	227	3	1906	Port Richmond, N. Y.	Do.

1 Formerly barge Hanover.

2 Formerly barge Aeneth.

3 Formerly barge Robbins.

4 Formerly barge Catlin.

5 Formerly barge Rio.

6 Formerly barge Oneth.

7 Formerly barge Undine.

8 Formerly barge Tacony.

9 Formerly barge Natrona.

10 Formerly barge Eddystone.

11 Formerly barge Enterprise.

12 Formerly barge Annie.

13 Formerly barge Fanny.

14 Formerly barge Huntington.

15 Formerly barge Metuchen.

† Steel.

UNRIGGED MERCHANT VESSELS OF THE UNITED STATES—Continued.

Official No.	Class.	Name of vessel.	Gross tonnage.	Net tonnage.	Crew.	When built.	Where built.	Home port (where permanent document issues).
29984	Barge	1 P. R. R. 224	165	157	1	1887	Elizabethport, N. J.	New York, N. Y.
31496	do	2 P. R. R. 225	164	156	1	1888	do	Do.
35486	do	3 P. R. R. 226	123	116	1	1887	do	Do.
36779	do	4 P. R. R. 227	123	117	1	1887	do	Do.
42066	do	5 P. R. R. 228	165	157	1	1887	do	Do.
48570	do	6 P. R. R. 229	123	116	1	1887	do	Do.
48571	do	7 P. R. R. 230	164	156	1	1887	do	Do.
51188	do	8 P. R. R. 231	123	117	1	1887	do	Do.
55020	do	9 P. R. R. 232	164	156	1	1887	do	Do.
57994	do	10 P. R. R. 233	123	117	1	1887	do	Do.
62900	do	11 P. R. R. 234	163	155	1	1887	do	Do.
62987	do	12 P. R. R. 235	163	155	1	1887	do	Do.
51349	do	13 P. R. R. 236	143	121	1	1899	Camden, N. J.	Do.
30206	do	14 P. R. R. 237	143	120	1	1899	do	Do.
35569	do	15 P. R. R. 238	143	121	1	1899	do	Do.
34346	do	16 P. R. R. 239	145	120	1	1899	Elizabethport, N. J.	Do.
53302	do	17 P. R. R. 240	144	127	1	1899	do	Do.
51354	do	18 P. R. R. 241	146	129	1	1899	do	Do.
31626	do	19 P. R. R. 242	143	126	1	1899	do	Do.
67399	do	20 P. R. R. 243	142	117	1	1899	Wilmington, Del.	Do.
30202	do	21 P. R. R. 244	142	118	1	1899	do	Do.
31622	do	22 P. R. R. 245	141	117	1	1899	do	Do.
53301	do	23 P. R. R. 246	140	117	1	1899	do	Do.
31624	do	24 P. R. R. 247	140	117	1	1899	do	Do.
31671	do	25 P. R. R. 248	142	123	1	1900	do	Do.
34391	do	26 P. R. R. 249	142	121	1	1900	do	Do.
34387	do	27 P. R. R. 250	142	123	1	1900	do	Do.
37617	do	28 P. R. R. 251	142	123	1	1900	do	Do.
47177	do	29 P. R. R. 252	142	123	1	1901	do	Do.
49571	do	30 P. R. R. 253	142	123	1	1901	do	Do.
51403	do	31 P. R. R. 254	142	123	1	1901	do	Do.
49572	do	32 P. R. R. 255	142	123	1	1901	do	Do.
51406	do	33 P. R. R. 256	142	123	1	1901	do	Do.
63051	do	34 P. R. R. 257	142	123	1	1901	do	Do.
30277	do	35 P. R. R. 258	142	121	1	1901	South Amboy, N. J.	Do.
30278	do	36 P. R. R. 259	143	124	1	1901	Elizabethport, N. J.	Do.
30279	do	37 P. R. R. 260	145	126	1	1901	do	Do.
30280	do	38 P. R. R. 261	144	126	1	1901	do	Do.
30283	do	39 P. R. R. 262	144	127	1	1902	do	Do.
163037	do	40 P. R. R. 263	246	228	3	1906	Port Richmond, N. Y.	Do.
163042	do	41 P. R. R. 264	246	227	1	1906	do	Do.
163075	do	42 P. R. R. 265	246	227	3	1907	do	Do.
163113	do	43 P. R. R. 266	246	227	1	1907	do	Do.
163142	do	44 P. R. R. 267	246	227	1	1907	do	Do.
163166	do	45 P. R. R. 268	246	227	1	1907	do	Do.
163188	do	46 P. R. R. 269	246	227	1	1907	do	Do.
165544	do	47 P. R. R. 270	246	227	1	1907	do	Do.
31539	do	48 P. R. R. 400	310	300	1	1891	Fairfield, Md.	Do.
162640	do	49 P. R. R. 401	538	517	1	1906	South Amboy, N. Y.	Do.
165829	do	50 P. R. R. 402	419	419	1	1914	do	Do.
165178	do	51 P. R. R. 403	422	422	0	1913	Perth Amboy, N. J.	Do.
165182	do	52 P. R. R. 404	434	434	0	1913	Mariners Harbor, N. Y.	Do.
165643	do	53 P. R. R. 405	425	425	1	1914	do	Do.
165830	do	54 P. R. R. 406	416	416	1	1914	Perth Amboy, N. J.	Do.
165738	do	55 P. R. R. 407	441	441	1	1914	do	Do.
34165	do	56 P. R. R. 408	245	235	1	1888	Elizabethport, N. J.	Do.
30686	do	57 P. R. R. 409	316	306	1	1888	do	Do.
42397	do	58 P. R. R. 410	246	237	1	1887	do	Do.
34342	do	59 P. R. R. 411	436	403	1	1899	Wilmington, Del.	Do.
36566	do	60 P. R. R. 412	435	401	1	1899	do	Do.
35572	do	61 P. R. R. 413	428	389	1	1900	Elizabethport, N. J.	Do.
35574	do	62 P. R. R. 414	435	398	1	1900	do	Do.
35573	do	63 P. R. R. 415	431	400	1	1900	Camden, N. J.	Do.
35576	do	64 P. R. R. 416	431	399	1	1900	Elizabethport, N. J.	Do.
63008	do	65 P. R. R. 417	431	402	1	1900	Camden, N. J.	Do.

1 Formerly barge Asbury.
2 Formerly barge Barnegat.
3 Formerly barge Delmar.
4 Formerly barge Elberon.
5 Formerly barge Harrison.
6 Formerly barge Lamokin.
7 Formerly barge Lawrence.
8 Formerly barge Middlesex.
9 Formerly barge Quantic.
10 Formerly barge Stelton.
11 Formerly barge Watkins.
12 Formerly barge (a) Waverly.
13 Formerly barge (b) Warren.

14 Formerly barge Mapleton.
15 Formerly barge Allaire.
16 Formerly barge Dunlap.
17 Formerly barge Colonia.
18 Formerly barge Oltery.
19 Formerly barge Malvern.
20 Formerly barge Berkeley.
21 Formerly barge Newbold.
22 Formerly barge Absecon.
23 Formerly barge Belmont.
24 Formerly barge Octoraro.
25 Formerly barge Bedford.
26 Formerly barge Bellwood.

27 Formerly barge Cambria.
28 Formerly barge Clayton.
29 Formerly barge Ferney.
30 Formerly barge Kans.
31 Formerly barge Laurel.
32 Formerly barge Manayunk.
33 Formerly barge Lennl.
34 Formerly barge Morea.
35 Formerly barge WaWa.
36 Formerly barge Ardmore.
37 Formerly barge Alba.
38 Formerly barge Agawam.
39 Formerly barge Avon.

40 Formerly barge Aura.
41 Formerly barge Bergen.
42 Formerly barge Corry.
43 Formerly barge Gallitain.
44 Formerly barge Iselin.
45 Formerly barge Croydon.
46 Formerly barge Dover.
47 Formerly barge Delanco.
48 Formerly barge Devon.
49 Formerly barge Dunlo.
50 Formerly barge Darby.
51 Formerly barge Wyebooks.
† Steel.

UNRIGGED MERCHANT VESSELS OF THE UNITED STATES—Continued.

Official No.	Class.	Name of vessel.	Gross tonnage.	Net tonnage.	Crew.	When built.	Where built.	Home port (where permanent document issues).
58062	Barge.	P. R. R. 418	431	401	1	1900	Camden, N. J.	New York, N. Y.
49654	do	P. R. R. 419	430	398	1	1900	Elizabethport, N. J.	Do.
51361	do	P. R. R. 420	436	417	1	1900	do	Do.
47168	do	P. R. R. 421	438	408	1	1900	do	Do.
49653	do	P. R. R. 422	432	403	1	1900	Camden, N. J.	Do.
30227	do	P. R. R. 423	424	394	1	1900	Elizabethport, N. J.	Do.
30228	do	P. R. R. 424	424	394	1	1900	do	Do.
31653	do	P. R. R. 425	426	406	1	1900	do	Do.
63013	do	P. R. R. 426	546	524	1	1900	do	Do.
54584	do	P. R. R. 427	542	520	1	1900	do	Do.
162806	do	P. R. R. 429	538	507	1	1906	Noank, Conn.	Do.
162807	do	P. R. R. 430	541	509	1	1906	do	Do.
162861	do	P. R. R. 431	543	511	1	1906	do	Do.
162862	do	P. R. R. 432	540	508	1	1906	do	Do.
162862	do	P. R. R. 433	542	511	1	1906	do	Do.
162861	do	P. R. R. 434	540	516	1	1906	do	Do.
163013	do	P. R. R. 435	540	522	1	1906	do	Do.
162783	do	P. R. R. 436	536	514	1	1906	Elizabethport, N. J.	Do.
162824	do	P. R. R. 437	540	518	1	1906	do	Do.
162843	do	P. R. R. 438	541	521	1	1906	do	Do.
162870	do	P. R. R. 439	539	520	1	1906	do	Do.
162904	do	P. R. R. 440	533	506	1	1906	do	Do.
162963	do	P. R. R. 441	543	515	1	1906	do	Do.
163432	do	P. R. R. 442	536	505	1	1907	Noank, Conn.	Do.
163433	do	P. R. R. 443	540	509	1	1907	Noank, Conn.	Do.
163434	do	P. R. R. 444	538	506	1	1907	do	Do.
163444	do	P. R. R. 445	543	517	1	1908	do	Do.
163462	do	P. R. R. 446	541	515	1	1908	do	Do.
163463	do	P. R. R. 447	541	515	1	1908	do	Do.
163968	do	P. R. R. 448	521	490	0	1909	Brooklyn, N. Y.	Do.
163971	do	P. R. R. 449	526	496	1	1909	do	Do.
163982	do	P. R. R. 450	539	510	1	1909	do	Do.
165083	do	P. R. R. 452	432	432	0	1912	Port Richmond, N. Y.	Do.
165130	do	P. R. R. 453	429	429	0	1912	Mariners Harbor, N. Y.	Do.
165162	do	P. R. R. 454	421	421	0	1913	do	Do.
165173	do	P. R. R. 455	420	420	0	1913	Wilmington, Del.	Do.
165174	do	P. R. R. 456	420	420	0	1913	do	Do.
165193	do	P. R. R. 457	436	436	1	1913	do	Do.
165194	do	P. R. R. 458	437	437	1	1913	do	Do.
165554	do	P. R. R. 464	418	418	1	1913	Brooklyn, N. Y.	Do.
165596	do	P. R. R. 467	435	435	1	1914	Perth Amboy, N. J.	Do.
165597	do	P. R. R. 469	445	445	1	1913	Brooklyn, N. Y.	Do.
165598	do	P. R. R. 470	446	446	1	1913	do	Do.
166251	do	P. R. R. 473	451	451	1	1915	Wilmington, Del.	Do.
166216	do	P. R. R. 475	440	440	1	1916	do	Do.
166207	do	P. R. R. 476	451	439	1	1916	do	Do.
166222	do	P. R. R. 478	428	428	1	1916	Perth Amboy, N. J.	Do.
166255	do	P. R. R. 479	428	428	1	1916	do	Do.
166773	do	P. R. R. 482	448	448	1	1915	Brooklyn, N. Y.	Do.
166198	do	P. R. R. 483	446	446	1	1916	do	Do.
166245	do	P. R. R. 485	448	448	1	1916	do	Do.
166256	do	P. R. R. 486	448	448	1	1916	do	Do.
166219	do	P. R. R. 487	463	463	1	1916	West New Brighton, N. Y.	Do.
166322	do	P. R. R. 488	445	445	1	1916	do	Do.
166495	do	P. R. R. 489	450	450	1	1916	Astoria, N. Y.	Do.
163207	do	P. R. R. 700	296	296	1	1907	Wilmington, Del.	Perth Amboy, N. J.
27007	do	P. R. R. 702	230	230	1	1873	Delanco, N. J.	Philadelphia, Pa.
163262	do	P. R. R. 702	286	286	1	1907	Wilmington, Del.	Perth Amboy, N. J.
163274	do	P. R. R. 703	294	294	1	1907	do	Do.
163070	do	P. R. R. 704	355	355	1	1907	West New Brighton, N. Y.	Do.
163114	do	P. R. R. 705	355	355	1	1907	do	Do.
163125	do	P. R. R. 707	355	355	1	1907	do	Do.
163306	do	P. R. R. 708	335	335	1	1907	do	Do.
163246	do	P. R. R. 710	447	447	1	1907	Wilmington, Del.	Do.
163258	do	P. R. R. 711	433	433	1	1907	do	Do.
163335	do	P. R. R. 712	400	400	1	1907	do	Do.
163336	do	P. R. R. 713	400	400	1	1907	do	Do.
67309	do	P. R. R. 714	295	280	1	1893	Elizabethport, N. J.	Do.
67310	do	P. R. R. 715	295	280	1	1893	do	Do.
35565	do	P. R. R. 717	266	266	1	1899	do	Do.
35566	do	P. R. R. 718	266	266	1	1899	do	Do.
35567	do	P. R. R. 719	266	266	1	1899	do	Do.
35585	do	P. R. R. 720	264	264	1	1900	do	Do.

¹ Formerly barge Stanwick.
² Formerly barge Loretto.
³ Formerly barge Medford.
⁴ Formerly barge Kinkora.
⁵ Formerly barge Lenola.
⁶ Formerly barge Arona.

⁷ Formerly barge Ateo.
⁸ Formerly barge Bute.
⁹ Formerly barge Wilburtha.
¹⁰ Formerly barge Pataspaco.
¹¹ Formerly barge Xebec.
¹² Formerly barge No. 12.

¹³ Formerly barge No. 13.
¹⁴ Formerly barge Del. & Rar. Canal No. 15.
¹⁵ Formerly barge Del. & Rar. Canal No. 16.
¹⁶ Formerly barge Del. & Rar. Canal No. 17.
¹⁷ Formerly barge D. and R. C. No. 18.

UNRIGGED MERCHANT VESSELS OF THE UNITED STATES—Continued.

Official No.	Class.	Name of vessel.	Gross tonnage.	Net tonnage.	Crew.	When built.	Where built.	Home port (where permanent document issues).
35586	Barge	¹ P. R. R. 721	264	264	1	1900	Elizabethport, N. J.	Perth Amboy, N. J.
35589	do	² P. R. R. 722	264	264	1	1900	do	Do.
4916	do	P. R. R. No. 451	608	608	1	1912	Weehawken, N. J.	New York, N. Y.
165004	Scow	P. S. B. & D. Co. No. 3	26	26	0	1912	Seattle, Wash.	Seattle, Wash.
165027	do	P. S. B. & D. Co. No. 4	125	125	0	1912	Kennecott, Wash.	Do.
165112	do	P. S. B. & D. Co. No. 10	241	241	0	1912	Seattle, Wash.	Do.
165180	do	P. S. B. & D. Co. No. 13	135	135	0	1913	do	Do.
165225	do	P. S. B. & D. Co. No. 14	135	135	0	1913	do	Do.
165258	do	P. S. B. & D. Co. No. 15	35	35	0	1913	do	Do.
167184	do	P. S. F. S. Co. No. 1	77	77	0	1918	Hadlock, Wash.	Port Townsend, Wash.
166518	do	P. S. & W. H. Ry. No. 2	167	167	0	1916	Raymond, Wash.	Seattle, Wash.
166545	do	P. S. & W. H. Ry. No. 3	167	167	0	1916	do	Do.
163363	do	P. S. W. P. Co. No. 2	66	66	0	1907	Anacortes, Wash.	Port Townsend, Wash.
163364	do	P. S. W. P. Co. No. 3	66	66	0	1907	do	Do.
163455	do	P. S. W. P. Co. No. 4	66	66	0	1907	do	Do.
163457	do	P. S. W. P. Co. No. 6	66	66	0	1907	do	Do.
54567	do	P. T. P. Co. No. 1	26	26	0	1900	Port Townsend, Wash.	Do.
54569	do	P. T. P. Co. No. 3	26	26	0	1900	do	Seattle, Wash.
54571	do	P. T. P. Co. No. 4	26	26	0	1900	do	Do.
54578	do	P. T. P. Co. No. 5	26	26	0	1900	do	Do.
54572	do	P. T. P. Co. No. 6	19	19	0	1900	do	Port Townsend, Wash.
54573	do	P. T. P. Co. No. 7	19	19	0	1900	do	Seattle, Wash.
54575	do	P. T. P. Co. No. 9	19	19	0	1900	do	Port Townsend, Wash.
54576	do	P. T. P. Co. No. 10	19	19	0	1900	do	Seattle, Wash.
163815	do	P. T. P. Co. No. 11	23	23	0	1909	do	Port Townsend, Wash.
163816	do	P. T. P. Co. No. 12	23	23	0	1909	do	Do.
163817	do	P. T. P. Co. No. 13	23	23	0	1909	do	Do.
164744	do	P. W. No. 1	23	23	0	1912	Anacortes, Wash.	Do.
164745	do	P. W. No. 2	23	23	0	1912	do	Do.
162410	Canal boat	P. B. Daly	105	99	1	1905	Watervliet, N. Y.	Albany, N. Y.
163948	Barge	P. H. Doherty	461	461	0	1909	West Camp, N. Y.	New York, N. Y.
166583	do	³ P. J. Barry	447	447	1	1916	Rondout, N. Y.	Albany, N. Y.
54557	do	P. J. McGough	181	181	0	1889	Brooklyn, N. Y.	New York, N. Y.
164698	Dredge	⁴ P. SANFORD ROSS INC. No. 17	705	507	2	1911	Sparrows Point, Md.	Do.
54624	Barge	Pacific	399	399	3	1901	Elkton, Md.	Baltimore, Md.
165836	do	Pacific	436	436	1	1907	Kingston, N. Y.	New York, N. Y.
47167	Scow	⁵ Pacific No. 1	48	48	0	1900	Seattle, Wash.	Seattle, Wash.
47166	do	⁶ Pacific No. 2	48	48	0	1900	do	Do.
55032	do	⁷ Pacific No. 3	74	74	0	1899	do	Tacoma, Wash.
55033	do	⁸ Pacific No. 4	71	71	0	1899	do	Do.
34358	do	⁹ Pacific No. 5	97	97	0	1899	Tacoma, Wash.	Do.
34359	do	¹⁰ Pacific No. 6	117	117	0	1899	do	Seattle, Wash.
42878	do	¹¹ Pacific No. 7	205	205	0	1902	Seattle, Wash.	Do.
54534	do	Paddy	18	18	0	1896	Anacortes, Wash.	Port Townsend, Wash.
164461	do	Padilla	10	10	1	1911	do	Do.
163251	Barge	Palatka	157	157	1	1907	Kingston, N. Y.	New York, N. Y.
54503	do	Palmyra	416	390	1	1890	Brooklyn, N. Y.	Do.
162039	do	Pamilco	431	431	1	1903	Elkton, Md.	Philadelphia, Pa.
63085	do	¹² Pamunkey	363	363	1	1900	do	Do.
165799	do	Panama	216	216	1	1913	Rondout, N. Y.	New York, N. Y.
163061	Dredge	Pan American No. 12	456	310	13	1901	Buffalo, N. Y.	Duluth, Minn.
164659	Barge	Pangborn	243	243	0	1909	West Camp, N. Y.	New York, N. Y.
164270	do	Panther Creek	739	641	3	1910	Noank, Conn.	Do.
166378	do	Paproco No. 1	12	12	1	1916	Wilmington, Cal.	Los Angeles, Cal.
166635	do	Paproco No. 3	99	99	0	1917	Long Beach, Cal.	Do.
165144	do	Parish	451	433	1	1913	Mariners Harbor, N. Y.	New York, N. Y.
166200	do	Parkersburg	323	323	1	1916	do	Baltimore, Md.
167585	do	Parkin Togo Ferry	9	9	1	1918	Parkin, Ark.	St. Louis, Mo.
164297	Scow	Parr No. 1	13	13	0	1910	Meridian, Wash.	Tacoma, Wash.
166421	Barge	Passport	533	533	1	1916	Brooklyn, N. Y.	New York, N. Y.
54600	do	Pastime	10	10	2	1901	Sag Harbor, N. Y.	Greenport, N. Y.
54591	do	Patapseo	325	325	1	1892	Elkton, Md.	Philadelphia, Pa.
54617	do	Patapseo	304	292	2	1901	Port Richmond, N. Y.	Baltimore, Md.
163270	Scow	Patrick	276	276	0	1907	Stellacoom, Wash.	Seattle, Wash.
162302	Barge	Patrick Hale	337	337	0	1904	Kingston, N. Y.	New York, N. Y.
165328	Canal boat	Patrick Maroney	108	100	1	1913	Whitehall, N. Y.	Albany, N. Y.
165683	do	Patrick A. Dee	103	97	1	1914	Rondout, N. Y.	Do.
207154	Barge	¹³ Patton	98	98	5	1910	Helena, Ark.	New Orleans, La.
162033	do	Patuxent	154	109	2	1903	Baltimore, Md.	Baltimore, Md.
162364	do	Patuxent	231	231	1	1905	Cramer Hill, N. J.	Philadelphia, Pa.
165002	Scow	Paugene	80	80	1	1912	Green Bay, Wis.	Milwaukee, Wis.
54581	Canal boat	Pauline	119	113	1	1899	Whitehall, N. Y.	New York, N. Y.
163600	Barge	Paul R.	397	397	1	1908	Kingston, N. Y.	Do.

¹ Formerly barge D. and R. C. No. 19.² Formerly barge D. and R. C. No. 20.³ Formerly barge Kenneth Neville.⁴ Formerly dredge Nelson Z. Graves.⁵ Formerly scow Chesley No. 7.⁶ Formerly scow Chesley No. 1.⁷ Formerly scow Chesley No. 2.⁸ Formerly scow Queen City No. 7.⁹ Formerly scow Chesley No. 4.¹⁰ Formerly scow Chesley No. 6.¹¹ Formerly scow Heney.¹² Formerly barge We're Here.¹³ Formerly *st. p. Louise Reeves.¹⁴ Formerly barge Cramer IIII.

† Rebuilt, 1906.

‡ Rebuilt, 1915.

§ Foundered Nov. 30, 1917.

UNRIGGED MERCHANT VESSELS OF THE UNITED STATES—Continued.

Official No.	Class.	Name of vessel.	Gross tonnage.	Net tonnage.	Crew.	When built.	Where built.	Home port (where permanent document issues).
164503	Barge	PAULUS	121	121	1	1910	Wilmington, Del.	Philadelphia, Pa.
54595	do	Paw-Paw	311	260	2	1901	Baltimore, Md.	Baltimore, Md.
164955	Scow	Paxalot	8	8	1	1912	Manetta, Wash.	Seattle, Wash.
54535	do	Pearl	18	18	0	1896	Anacortes, Wash.	Ketchikan, Alaska.
166288	Dredge	Peconic	179	179	1	1915	Buffalo, N. Y.	Buffalo, N. Y.
54481	Barge	Peekskill	385	356	1	1887	Elizabethport, N. J.	New York, N. Y.
54582	do	Peerless	142	142	1	1893	Brooklyn, N. Y.	Do.
150927	do	Peerless	57	57	0	1901	Houghton, Wash.	Juneau, Alaska.
164271	do	Pelly	55	55	0	1910	Seattle, Wash.	Eagle, Alaska.
164442	Scow	Peluk	26	26	0	1911	do	Seattle, Wash.
54558	Barge	Pembroke	416	395	1	1899	Brooklyn, N. Y.	New York, N. Y.
163162	do	Penates	487	487	1	1907	do	Do.
162269	do	Penn.	476	476	0	1905	Perth Amboy, N. J.	Do.
54625	do	Pennsylvania	333	333	1	1898	Elkton, Md.	Philadelphia, Pa.
165604	Scow	PENNSYLVANIA	532	532	2	1904	Buffalo, N. Y.	Buffalo, N. Y.
166250	Barge	Penobscot	490	490	2	1916	Chesapeake City, Md.	Philadelphia, Pa.
165574	do	Pensacola	466	466	1	1914	do	Do.
54483	Canal boat	Percy R. Todd	104	99	1	1888	Champlain, N. Y.	Rouses Point, N. Y.
46478	Barge	Perquimans	346	346	1	1915	Elkton, Md.	Philadelphia, Pa.
54619	do	Perry	285	285	2	1897	Hoboken, N. J.	New York, N. Y.
167438	do	Perry	314	308	1	1911	Gildersleeve, Conn.	Do.
162688	do	Perseverance	318	318	0	1905	Rondout, N. Y.	Do.
167438	do	Pershing	451	444	1	1918	Athens, N. Y.	Albany, N. Y.
167193	Scow	Peshtigo	119	119	0	1916	Saulte Ste. Marie, Mich.	Marquette, Mich.
163954	Barge	Pete	100	100	1	1900	St. Michael, Alaska	St. Michael, Alaska.
54606	Scow	Peter	458	458	4	1902	Tacoma, Wash.	Do.
54608	Barge	Peter	453	442	1	1902	Pensacola, Fla.	Pensacola, Fla.
164254	do	Peter Blow	7	7	1	1910	Knoxville, Tenn.	Chattanooga, Tenn.
165965	do	PETER BLOW	11	11	0	1915	do	Do.
162452	Canal boat	Peter Godon	101	96	1	1905	Champlain, N. Y.	Rouses Point, N. Y.
162559	do	Peter Hale	102	96	1	1900	Watervliet, N. Y.	Albany, N. Y.
164374	Barge	Peter Stolz	291	291	1	1895	South Rondout, N. Y.	New York, N. Y.
54521	do	Peter M. Jacobia	333	333	1	1895	do	Do.
163347	do	Peters	299	286	0	1907	Gildersleeve, Conn.	Do.
165750	Scow	Petrol	13	13	0	1914	Wards Cove, Alaska	Ketchikan, Alaska.
162188	Canal boat	Phebe Miner	101	98	1	1904	Schuylerville, N. Y.	Albany, N. Y.
54504	Barge	Phelps	412	391	1	1890	Brooklyn, N. Y.	New York, N. Y.
162383	do	Philip	397	379	0	1905	Gildersleeve, Conn.	Do.
165870	do	Philip R.	305	305	1	1913	Kingston, N. Y.	Do.
54626	Canal boat	Philip F. Dillon	137	137	1	1900	Whitehall, N. Y.	Albany, N. Y.
54605	do	Philip H. Cleary	103	98	1	1902	do	Rouses Point, N. Y.
165865	Barge	Phillie	305	305	1	1915	Tottenville, N. Y.	New York, N. Y.
162082	do	Phillip Feeney	341	341	0	1903	Rondout, N. Y.	Do.
165476	do	Phoenix	293	293	1	1913	Brooklyn, N. Y.	Do.
166441	do	Phoenix No. 5	292	292	1	1910	do	Do.
166432	Scow	Phoenix No. 9	343	335	0	1910	do	Do.
162852	Barge	Picton Island No. 1	57	57	2	1906	Clayton, N. Y.	Cape Vincent, N. Y.
163897	do	Picton Island No. 3	70	70	2	1909	do	Do.
54618	do	Piedmont	304	292	2	1901	Port Richmond, N. Y.	Baltimore, Md.
162770	do	Pilgrim	148	141	1	1889	Houghton, Mich.	Duluth, Minn.
163696	do	Pinto	195	195	1	1908	Kingston, N. Y.	Newark, N. J.
165824	Scow	Pioneer	122	122	0	1914	Stellacoom, Wash.	Seattle, Wash.
54523	do	Pittsburgh	282	246	2	1897	Baltimore, Md.	Baltimore, Md.
162676	Barge	PITTSBURGH	633	633	1	1903	Philadelphia, Pa.	Philadelphia, Pa.
165726	Scow	Pittsburgh	410	410	2	1914	Buffalo, N. Y.	Cleveland, Ohio.
213135	Barge	Pittsburgh	27	27	3	1910	Esterio, Fla.	Tampa, Fla.
162097	do	Pittsfield	212	191	1	1903	Brooklyn, N. Y.	New York, N. Y.
162719	do	Plute (tanker)	150	150	1	1894	Port Richmond, N. Y.	Port Arthur, Tex.
167363	do	Play House	436	436	3	1914	Washington, N. C.	Baltimore, Md.
165093	Scow	Pleasant Hours	6	6	1	1915	Alton, Ill.	St. Louis, Mo.
163884	Barge	Pleasure	54	54	2	1909	Maysville, N. C.	Beaufort, N. C.
163505	do	Plow Boy	130	130	1	1905	Perth Amboy, N. J.	New York, N. Y.
163806	Scow	Ply	24	24	0	1909	Port Townsend, Wash.	Seattle, Wash.
166191	Barge	Plymouth	474	444	3	1916	Elkton, Md.	Belfast, Me.
167131	do	Plymouth	381	381	1	1904	South Rondout, N. Y.	New York, N. Y.
164952	Dredge	POCANTICO	261	261	1	1906	Manitowoc, Wis.	Buffalo, N. Y.
39799	Barge	Pocomoke	428	428	1	1903	Elkton, Md.	Philadelphia, Pa.
167218	do	Point Ferry	6	6	1	1916	Newark, N. J.	St. Louis, Mo.
163334	do	Poland	210	186	1	1907	Tottenville, N. Y.	New York, N. Y.
164953	Dredge	Pontiac	221	221	1	1912	Buffalo, N. Y.	Buffalo, N. Y.
165484	Scow	PONTOON	476	405	2	1913	Cleveland, Ohio	Cleveland, Ohio.
163847	Barge	Poquoson	427	427	1	1909	Elkton, Md.	Philadelphia, Pa.
54530	Scow	Porpoise	15	5	0	1897	Blaine, Wash.	Seattle, Wash.
165765	do	Porpoise	26	16	0	1914	Motre Sound, Alaska	Ketchikan, Alaska.
54596	do	Porter No. 1	2	22	0	1901	Anacortes, Wash.	Seattle, Wash.

† Formerly barge Jupiter.

* Formerly barge Glenwood.

† Rebuilt, 1915.

UNRIGGED MERCHANT VESSELS OF THE UNITED STATES—Continued.

Official No.	Class.	Name of vessel.	Gross tonnage.	Net tonnage.	Crew.	When built.	Where built.	Home port (where permanent document issues).
54597	Scow	Porter No. 2.	22	22	0	1901	Anacortes, Wash.	Seattle, Wash.
54598	do	Porter No. 3.	22	22	0	1901	do	Do.
54599	do	Porter No. 4.	22	22	0	1901	do	Do.
163464	do	Porter No. 5.	8	8	0	1900	do	Do.
163876	do	Porter No. 8.	23	23	0	1909	do	Do.
164033	do	Porter No. 9.	10	10	0	1910	do	Do.
164034	do	Porter No. 10.	10	10	0	1910	do	Do.
164035	do	Porter No. 11.	6	6	0	1910	do	Do.
164095	do	Porter No. 12.	6	6	0	1910	do	Do.
164096	do	Porter No. 13.	6	6	0	1910	do	Do.
164421	do	Porter No. 14.	7	7	0	1911	do	Do.
164422	do	Porter No. 15.	7	7	0	1911	do	Do.
164817	do	Porter No. 17.	27	27	0	1912	do	Do.
164818	do	Porter No. 18.	27	27	0	1912	do	Do.
165367	do	Porter No. 19.	27	27	0	1913	do	Do.
165368	do	Porter No. 20.	27	27	0	1913	do	Do.
165403	do	Porter No. 21.	27	27	0	1913	do	Do.
165404	do	Porter No. 22.	27	27	0	1913	do	Do.
165422	do	Porter No. 23.	27	27	0	1913	do	Do.
166040	do	Porter No. 24.	26	26	0	1915	do	Do.
166041	do	Porter No. 25.	26	26	0	1915	do	Do.
54514	Barge	Portland.	154	146	2	1896	Brooklyn, N. Y.	New York, N. Y.
164966	do	Portland.	309	309	1	1912	Lockmoor, La.	Galveston, Tex.
165542	do	Portland.	255	255	1	1916	Rondout, N. Y.	New York, N. Y.
162499	Scow	Porto Lapidum.	722	722	2	1900	Sturgeon Bay, Wis.	Cleveland, Ohio.
54508	do	Port Chester.	197	188	1	1892	Perth Amboy, N. J.	New York, N. Y.
164967	Barge	Port Lavaca.	190	190	1	1912	Lockmoor, La.	Port Aransas, Tex.
164968	do	Port O'Connor.	190	190	1	1912	do	Do.
166971	do	Port Orange.	358	358	1	1917	Kingston, N. Y.	New York, N. Y.
163992	Scow	Port Orchard No. 2.	22	22	0	1909	Port Orchard, Wash.	Seattle, Wash.
53279	Barge †	PORTSMOUTH.	1,159	1,115	4	1898	Superior, Wis.	New York, N. Y.
34344	do	1 Potomac.	369	369	1	1899	Elkton, Md.	Philadelphia, Pa.
165151	do	2 Potsdam.	452	433	1	1913	Mariners Harbor, N. Y.	New York, N. Y.
54517	do	Pottsville.	217	217	0	1891	Port Richmond, N. Y.	Do.
54580	do	Poughkeepsie.	117	101	1	1900	Brooklyn, N. Y.	Do.
54583	do	Powerful.	310	276	1	1900	Weehawken, N. J.	Do.
165310	Scow	Powerful.	162	162	6	1904	Duluth, Minn.	Duluth, Minn.
167237	Barge	Powhatan.	5	5	1	1915	Powhatan, Ark.	St. Louis, Mo.
164619	do	Prater.	6	6	1	1910	Praters Ferry, Tenn.	Chattanooga, Tenn.
164912	do	Prescott.	278	278	1	1912	Brooklyn, N. Y.	Newark, N. J.
166786	do	President.	190	190	1	1917	Rondout, N. Y.	New York, N. Y.
163966	do	Preston.	19	19	1	1908	Palsados, Tex.	Port Lavaca, Tex.
165078	do	Price.	6	6	1	1908	Prices Ferry, Tenn.	Chattanooga, Tenn.
150205	do	Progress.	844	844	2	1890	Milwaukee, Wis.	Duluth, Minn.
162702	do	Progress.	120	97	1	1906	Brooklyn, N. Y.	New York, N. Y.
166758	do	Prospect.	466	466	1	1917	do	Do.
54579	do	PROTECTIVE POLICY.	339	339	1	1896	Sault Ste. Marie, Mich.	Buffalo, N. Y.
53271	do †	PROVIDENCE.	1,159	1,115	4	1891	West Superior, Wis.	New York, N. Y.
167366	do	Puerto Cabello.	834	760	4	1918	Gulfport, Miss.	Gulfport, Miss.
54555	Scow	Puget No. 1.	57	57	0	1898	Seattle, Wash.	Port Townsend, Wash.
54554	do	Puget No. 2.	57	57	0	1898	do	Do.
54555	do	Puget No. 4.	29	29	0	1899	do	Do.
162177	do	Puget No. 5.	100	100	0	1902	do	Do.
162178	do	Puget No. 8.	101	101	0	1902	West Seattle, Wash.	Do.
162179	do	Puget No. 9.	30	30	0	1903	Seattle, Wash.	Do.
163966	Barge	Pulaski.	214	189	1	1907	Tottenville, N. Y.	New York, N. Y.
54527	do	Puritan.	191	191	1	1903	Brooklyn, N. Y.	Do.
165874	do	PYRRHUS.	283	275	1	1915	Wilmington, Del.	Philadelphia, Pa.
Q.								
56672	Barge	Quantico.	297	297	1	1893	Elkton, Md.	Philadelphia, Pa.
55029	Scow	Queen City No. 3.	47	47	0	1899	Seattle, Wash.	Seattle, Wash.
55031	do	Queen City No. 5.	74	74	0	1899	do	Ketchikan, Alaska.
164102	do	Quilcene No. 1.	9	9	0	1910	Quilcene, Wash.	Port Townsend, Wash.
167095	Barge	Quincy Adams.	446	446	0	1917	South Rondout, N. Y.	New York, N. Y.
166570	do	Quogue.	134	134	1	1889	Lockport, N. Y.	Do.
R.								
163960	Scow	R. B.	14	14	0	1909	Seattle, Wash.	Seattle, Wash.
166813	do	R. B. S. & G. No. 4.	47	47	0	1912	do	Do.
168618	do	R. C. Co. No. 1.	14	14	0	1908	Anacortes, Wash.	Do.
163619	do	R. C. Co. No. 2.	14	14	0	1908	do	Do.

1 Formerly barge 132.

2 Formerly barge 117.

3 Formerly barge Comet.

4 Formerly barge Reliance.

5 Formerly scow (a Queen City No. 5.
(b U. S. L. H. B. Queen City No. 5.

† Whaleback.

‡ Rebuilt, 1909.

UNRIGGED MERCHANT VESSELS OF THE UNITED STATES—Continued.

Official No.	Class.	Name of vessel.	Gross tonnage.	Net tonnage.	Crew.	When built.	Where built.	Home port (where permanent document issues).
163620	Scow	R. C. Co. No. 3.	14	14	0	1908	Anacortes, Wash.	Seattle, Wash.
163621	do.	R. C. Co. No. 4.	14	14	0	1908	do.	Do.
166676	do.	R. F. No. 1.	10	10	0	1917	do.	Do.
166777	do.	R. F. No. 2.	10	10	0	1917	do.	Do.
164509	do.	R. F. No. 4.	10	10	0	1911	do.	Port Townsend, Wash.
164927	do.	R. F. No. 5.	27	27	0	1912	do.	Do.
164928	do.	R. F. No. 6.	27	27	0	1912	do.	Do.
166021	do.	R. F. 7.	19	19	0	1915	do.	Seattle, Wash.
166022	do.	R. F. 8.	19	19	0	1915	do.	Do.
166023	do.	R. F. 9.	19	19	0	1915	do.	Do.
166024	do.	R. F. 10.	19	19	0	1915	do.	Do.
166076	do.	R. F. 11.	19	19	0	1915	do.	Do.
166799	do.	R. K.	201	201	2	1917	Buffalo, N. Y.	Buffalo, N. Y.
167109	Barge	R. Lenahan, jr.	338	332	1	1917	Athens, N. Y.	Albany, N. Y.
163905	Canal boat	R. B. Burchard.	138	132	1	1895	Tonawanda, N. Y.	Rouses Point, N. Y.
56661	Barge	R. G. Co. No. 1.	188	170	5	1900	Kennebunk, Me.	Gloucester, Mass.
162714	Scow	R. H. Luckes No. 2.	108	108	1	1904	Sault Ste. Marie, Mich.	Duluth, Minn.
56646	do.	R. H. No. 1.	10	10	0	1899	Westcott Bay, Wash.	Port Townsend, Wash.
56676	Barge	R. H. Williams, jr.	285	278	1	1899	Perth Amboy, N. J.	Newark, N. J.
56683	Scow	R. H. Young.	23	23	0	1901	Seattle, Wash.	Tacoma, Wash.
162778	Canal boat	R. J. Bigley.	104	99	1	1906	Rondout, N. Y.	Albany, N. Y.
56704	Barge	R. J. Buchholz.	308	308	0	1902	West New Brighton, N. Y.	New York, N. Y.
162864	Canal boat	R. L. Patrick.	105	99	1	1906	Watervliet, N. Y.	Albany, N. Y.
164846	do.	R. Mortimer Adams.	116	111	1	1912	Whitehall, N. Y.	Do.
167483	Barge	Rady & Harry.	429	422	1	1918	Kingston, N. Y.	Do.
166488	do.	Rainbow.	231	231	1	1916	Brooklyn, N. Y.	New York, N. Y.
167210	do.	Rainbow.	574	574	1	1918	South Rondout, N. Y.	Do.
167557	do.	Rainbow.	506	506	1	1919	Astoria, N. Y.	Do.
166664	Canal boat	Raleigh.	765	740	3	1917	Wilmington, Del.	Philadelphia, Pa.
165640	Barge	Ralphton.	445	445	1	1914	Kingston, N. Y.	New York, N. Y.
56696	Canal boat	Rambler.	107	99	1	1900	Watervliet, N. Y.	Rouses Point, N. Y.
166497	Barge	Ramsey.	231	231	1	1916	Brooklyn, N. Y.	New York, N. Y.
166812	do.	Ramsey.	11	11	0	1917	Knoxville, Tenn.	Chattanooga, Tenn.
167227	do.	Ramsey Ferry.	9	9	1	1917	Helena, Ark.	St. Louis, Mo.
164409	do.	Rancocas.	455	455	1	1911	Elkton, Md.	Philadelphia, Pa.
164675	do.	Randall.	476	457	1	1911	Mariners Harbor, N. Y.	New York, N. Y.
56688	do.	Randolph.	311	260	2	1901	Baltimore, Md.	Baltimore, Md.
46414	do.	Rappahannock.	295	285	1	1890	Washington, N. C.	Philadelphia, Pa.
56588	Scow	Raritan.	210	200	3	1890	Perth Amboy, N. J.	Perth Amboy, N. J.
164820	Barge	Raritan.	477	477	1	1912	Elkton, Md.	Philadelphia, Pa.
56649	do.	Ravenna.	415	394	1	1899	Brooklyn, N. Y.	New York, N. Y.
162854	do.	Ravenna.	311	260	2	1906	Baltimore, Md.	Baltimore, Md.
56584	do.	Ray.	383	367	3	1889	New London, Conn.	New London, Conn.
166634	Scow	Ray.	142	142	0	1917	Anacortes, Wash.	Seattle, Wash.
167586	Canal boat	Raymond D.	111	98	2	1917	do.	New York, N. Y.
167491	Barge	Raymond Jordan.	246	232	1	1919	Watervliet, N. Y.	Albany, N. Y.
162198	do.	Raymond G. Walter.	276	276	1	1903	South Rondout, N. Y.	New York, N. Y.
162474	Scow	Raze No. 1.	44	44	0	1904	Tacoma, Wash.	Tacoma, Wash.
162475	do.	Raze No. 2.	44	44	0	1904	do.	Do.
162476	do.	Raze No. 3.	46	46	0	1904	do.	Do.
162477	do.	Raze No. 4.	45	45	0	1903	do.	Do.
164444	do.	Razle.	15	15	0	1911	Ketchikan, Alaska.	Seattle, Wash.
167120	Barge	Reading.	177	177	1	1894	Camden, N. J.	Philadelphia, Pa.
167011	do.	Reardon Bros.	236	224	1	1917	Kingston, N. Y.	Albany, N. Y.
56698	do.	Rebecca T. McClain.	397	397	2	1898	Elkton, Md.	Philadelphia, Pa.
162758	Scow	RECIPROCIITY.	446	446	0	1897	Buffalo, N. Y.	Buffalo, N. Y.
162634	do.	Red.	26	26	0	1905	Everett, Wash.	Port Townsend, Wash.
56709	Barge	Red Ball.	254	254	0	1903	Long Island City, N. Y.	New York, N. Y.
163181	Scow	Red Boy No. 2.	259	259	0	1907	Bellingham, Wash.	Port Townsend, Wash.
167302	Barge	Red Cross.	425	425	0	1918	Kingston, N. Y.	New York, N. Y.
167299	do.	Red Devil.	462	462	0	1918	do.	Do.
165465	do.	Red Eagle.	448	448	1	1913	do.	Do.
167048	do.	Red Feather.	471	471	0	1917	do.	Do.
162061	do.	Red Fox.	385	367	0	1903	Gildersleeve, Conn.	Do.
167332	do.	Red Hawk.	501	501	1	1918	Rondout, N. Y.	Do.
167436	do.	Red Indian.	454	454	1	1918	Kingston, N. Y.	Do.
166431	do.	Red Lion.	455	455	0	1916	do.	Do.
167246	do.	Red Ribbon.	448	448	0	1918	do.	Do.
166962	do.	Red Rose.	455	455	0	1917	do.	Do.
56617	do.	Red Star.	229	229	1	1893	Rondout, N. Y.	Do.
59905	do.	Red Star T. & T. Co. No. 21.	271	271	0	1903	Brooklyn, N. Y.	Do.
163483	do.	Red Star T. & T. Co. No. 25.	301	301	1	1908	Tottenville, N. Y.	Do.
163484	do.	Red Star T. & T. Co. No. 26.	300	300	1	1908	do.	Do.
163638	do.	Red Star T. & T. Co. No. 27.	282	282	0	1908	do.	Do.
163639	do.	Red Star T. & T. Co. No. 28.	282	282	0	1908	do.	Do.
165237	do.	Red Star T. & T. Co. No. 29.	383	383	1	1913	Kingston, N. Y.	Do.
165105	do.	Red Star T. & T. Co. No. 30.	351	351	1	1912	West New Brighton, N. Y.	Do.
162113	do.	Red Star T. & T. Line No. 16.	229	229	0	1903	Rondout, N. Y.	Do.

1 Formerly barge J. Hillis.

2 Formerly barge Elheurah.

3 Formerly barge T. J. Leavy.

† Rebuilt, 1907.

UNRIGGED MERCHANT VESSELS OF THE UNITED STATES—Continued.

Official No.	Class.	Name of vessel.	Gross tonnage.	Net tonnage.	Crew.	When built.	Where built.	Home port (where permanent document issues).
162114	Barge	Red Star T. & T. Line No. 17	224	224	0	1903	Rondout, N. Y.	New York, N. Y.
162116	do	Red Star T. & T. Line No. 18	214	214	1	1903	do	Do.
162170	do	Red Star T. & T. Line No. 19	271	271	0	1904	Tottenville, N. Y.	Do.
162278	do	Red Star T. & T. Line No. 20	287	287	1	1904	do	Do.
162472	do	Red Tiger	487	487	0	1905	Port Richmond, N. Y.	Do.
163508	Scow	Red Wing	24	17	1	1908	Pittston, Me.	Bath, Me.
166707	Barge	Reeds Ferry	9	9	1	1917	Casa, Ark.	St. Louis, Mo.
163831	do	Reed & Farrar	203	203	1	1908	New Haven, Conn.	Bridgeport, Conn.
164521	do	Refrigerator No. 1.	349	349	2	1911	Port Richmond, N. Y.	Baltimore, Md.
164522	do	Refrigerator No. 2.	357	357	2	1911	do	Do.
165691	do	Regal	209	209	1	1913	Kingston, N. Y.	New York, N. Y.
166702	do	Regina Scully	474	474	0	1917	Rondout, N. Y.	New Haven, Conn.
56675	Scow	Reld	7	7	0	1900	Anacortes, Wash.	Port Townsend, Wash.
166345	Barge	Reliable	16	16	2	1916	Terre Haute, Ind.	Evansville, Ind.
56711	do	Reliance	393	383	1	1903	Perth Amboy, N. J.	New York, N. Y.
163349	do	RELIANCE	1,738	1,612	0	1907	Buffalo, N. Y.	Duluth, Minn.
56654	do	Remaan	415	393	1	1899	Brooklyn, N. Y.	New York, N. Y.
56685	Scow	Reno	16	16	0	1901	Ballard, Wash.	Ketchikan, Alaska.
166364	Barge	Reno	361	361	0	1908	Brooklyn, N. Y.	New York, N. Y.
166565	do	Reno	236	236	1	1916	Rondout, N. Y.	Do.
56679	do	Report	161	161	1	1901	Brooklyn, N. Y.	Do.
56611	Scow	Republic	181	172	3	1894	Perth Amboy, N. J.	Do.
166771	do	Republic No. 1	116	116	0	1917	Seattle, Wash.	Seattle, Wash.
162272	Barge	RESCUE	894	790	4	1904	Lorain, Ohio	Duluth, Minn.
110747	do	Resolute	82	82	0	1887	Mill No. 4, Oreg.	Seattle, Wash.
163289	do	Resolution	467	467	1	1907	Kingston, N. Y.	New York, N. Y.
164205	Scow	Rest	14	14	0	1910	Allyn, Wash.	Tacoma, Wash.
163281	Barge	Restless	392	392	0	1906	Kingston, N. Y.	New York, N. Y.
56610	do	Reverie	74	74	3	1893	Alexandria Bay, N. Y.	Cape Vincent, N. Y.
162458	Scow	Rex	32	32	0	1905	Loring, Alaska	Ketchikan, Alaska.
165345	do	Rex	6	6	0	1913	Olaha, Wash.	Seattle, Wash.
56708	Barge	Richard	293	279	1	1903	Gildersleeve, Conn.	New York, N. Y.
165370	do	Richard	460	436	0	1913	Brooklyn, N. Y.	Do.
166325	do	Richard C.	291	291	1	1916	do	Do.
165654	Dredge	RICHARD B. MELLON	618	618	8	1914	Manitowoc, Wis.	Ogdensburg, N. Y.
166964	Barge	Richard H. Diggs	554	554	4	1917	Baltimore, Md.	Wilmington, Del.
167017	do	Richard J. Foster	418	418	0	1917	Kingston, N. Y.	New York, N. Y.
163415	do	Richard	214	189	1	1907	Tottenville, N. Y.	Do.
167450	do	Richmond	238	238	0	1879	South Rondout, N. Y.	Wilmington, Del.
163526	Scow	Richmond Beach Sand and Gravel Co. No. 1.	347	347	0	1908	Seattle, Wash.	Port Townsend Wash.
163724	do	Richmond Beach Sand and Gravel Co. No. 2.	438	438	0	1909	do	Do.
163887	do	Richmond Beach Sand and Gravel Co. No. 3.	9	9	0	1909	do	Do.
163219	Barge	Richmond Cedar Works No. 1.	223	209	1	1896	Elkton, Md.	Richmond, Va.
163220	do	Richmond Cedar Works No. 2.	450	434	3	1901	Pocomoke City, Md.	Do.
162220	do	Richmond Cedar Works No. 3.	233	231	2	1904	do	Do.
163781	do	Richmond Valley	235	235	0	1909	Tottenville, N. Y.	New York, N. Y.
164651	do	RIO TINTO	419	419	1	1911	Philadelphia, Pa.	Philadelphia, Pa.
56687	do	Rising Star	218	218	1	1901	Rondout, N. Y.	New York, N. Y.
165099	do	Rita Dempsey	457	426	1	1912	Gildersleeve, Conn.	Philadelphia, Pa.
166012	do	RIVER ROUGE	52	52	0	1916	Ecorse, Mich.	Detroit, Mich.
56683	Scow	Riverside No. 1.	105	105	0	1900	Seattle, Wash.	Seattle, Wash.
56684	do	Riverside No. 2.	334	334	0	1900	do	Do.
56668	Barge	Riverview	152	102	2	1900	Baltimore, Md.	Baltimore, Md.
164231	do	Riverview	8	8	1	1910	Rhode River, Md.	Annapolis, Md.
166535	House boat	Riverview	39	39	0	1916	Bowling Green, Ky.	Louisville, Ky.
165011	Barge	Riverview II	8	8	1	1912	Tailorsville, Md.	Annapolis, Md.
56710	do	Roam	134	127	2	1892	Tunks, N. C.	Richmond, Va.
56700	do	Roanoke	388	388	1	1901	Elkton, Md.	Philadelphia, Pa.
56560	do	Robert	97	97	2	1885	Brooklyn, N. Y.	New York, N. Y.
165739	do	Robert	258	258	1	1914	Lockmoor, La.	Galveston, Tex.
166357	do	Robert	316	310	0	1916	Gildersleeve, Conn.	Hartford, Conn.
162392	do	Robert Grier	403	403	1	1905	Elkton, Md.	Philadelphia, Pa.
163486	do	Robert J.	244	244	1	1908	Gildersleeve, Conn.	New York, N. Y.
166584	do	Robert D. Jr.	447	447	1	1916	Rondout, N. Y.	Albany, N. Y.
110755	do	Robert McCoy	107	102	1	1887	Tuckerton, Pa.	Elizabeth City, N. C.
166412	do	Robert R.	305	305	1	1915	Rondout, N. Y.	New York, N. Y.
56608	Canal boat	Robert Wiley	100	95	1	1893	Champlain, N. Y.	Rouses Point, N. Y.
166340	do	Robert B. Weightman	108	100	1	1916	Waterford, N. Y.	Albany, N. Y.
56573	do	Robert C. Newcomb	99	94	1	1887	Whitehall, N. Y.	Rouses Point, N. Y.
167014	Barge	Robert C. Smith	491	491	0	1917	Kingston, N. Y.	New York, N. Y.
164963	do	Robert F. Van Wickle	591	591	1	1912	South Rondout, N. Y.	Do.
56624	Canal boat	Robert F. Grant	103	97	1	1895	Champlain, N. Y.	Albany, N. Y.
163032	Barge	Robert J. Dwyer	369	369	0	1905	Sleightsburg, N. Y.	New York, N. Y.
163688	do	Robert J. Kennelly	427	427	0	1908	Kingston, N. Y.	Do.
167448	do	Robert J. Peoples	190	190	0	1904	Wilmington, Del.	Philadelphia, Pa.

1 Formerly barge Frank A. Lawrence.

UNRIGGED MERCHANT VESSELS OF THE UNITED STATES—Continued.

Official No.	Class.	Name of vessel.	Gross tonnage.	Net tonnage.	Crew.	When built.	Where built.	Home port (where permanent document issues).
163017	Barge	Robt. L. Cullen	215	215	1	1902	Rondout, N. Y.	New York, N. Y.
166498	Canal boat	Robert L. Moore	157	157	0	1887	Landingville, Pa.	New Haven, Conn.
56652	Barge	Robt. M. King	235	235	1	1899	Brooklyn, N. Y.	New York, N. Y.
165559	do.	Robert M. Woodburn	451	451	1	1913	South Rondout, N. Y.	Newark, N. J.
56909	do.	Robert S. McCracken	447	447	1	1902	Elkton, Md.	Norfolk, Va.
165240	do.	Robert S. Sinclair	205	201	1	1912	Rondout, N. Y.	Albany, N. Y.
56933	Scow	Roche Harbor A	93	93	0	1896	Seattle, Wash.	Port Townsend, Wash.
56934	do.	Roche Harbor B	93	93	0	1896	Roche Harbor, Wash.	Do.
56935	do.	Roche Harbor C	85	85	0	1897	Seattle, Wash.	Do.
56936	do.	Roche Harbor D	77	77	0	1896	Tacoma, Wash.	Do.
56937	do.	Roche Harbor E	108	108	0	1897	Seattle, Wash.	Do.
163332	do.	Roche Harbor F	30	30	0	1907	Roche Harbor, Wash.	Do.
56953	Barge	Rochester	550	531	1	1890	South Rondout, N. Y.	New York, N. Y.
164616	do.	Rockaway	388	388	1	1911	Rockaway Beach, N. Y.	Do.
166759	do.	Rockledge	297	297	1	1916	Tottenville, N. Y.	Do.
164989	do.	Rock Port	190	190	1	1912	Lockmoor, La.	Port Aransas, Tex.
56963	do.	Rockwood	152	102	2	1900	Baltimore, Md.	Baltimore, Md.
56956	Scow	Rodgers No. 1	64	64	0	1900	Anacortes, Wash.	Seattle, Wash.
164370	Barge	Rome	140	123	1	1890	South Rondout, N. Y.	New York, N. Y.
56969	do.	Rome	172	172	1	1907	Kingston, N. Y.	Do.
56942	do.	Romney	152	102	2	1900	Baltimore, Md.	Baltimore, Md.
56942	do.	Ronald J. Brown	236	236	1	1898	Kingston, N. Y.	New York, N. Y.
56965	Scow	Roosevelt	22	22	1	1900	Anacortes, Wash.	Port Townsend, Wash.
56971	Barge	Rosa	194	187	1	1900	Wilmington, Del.	Philadelphia, Pa.
162661	do.	Rose	282	282	1	1905	Brooklyn, N. Y.	New York, N. Y.
162789	Scow	Rose	6	6	0	1906	Seattle, Wash.	Seattle, Wash.
167462	Barge	Rose	241	241	0	1918	Wilmington, N. C.	Wilmington, Del.
163784	Scow	Rose No. 3	15	15	0	1909	Eagle Harbor, Wash.	St. Paul, Minn.
164764	do.	Rose No. 4	91	91	0	1912	Winslow, Wash.	Seattle, Wash.
165429	do.	Rose No. 5	15	15	0	1913	Eagle Harbor, Wash.	Do.
165445	do.	Rose No. 6	11	11	0	1913	do.	Do.
166071	do.	Rose No. 7	16	16	0	1915	do.	Do.
166072	do.	Rose No. 8	16	16	0	1915	do.	Do.
166101	do.	Rose No. 9	15	15	0	1915	do.	Do.
166838	do.	Rose No. 10	33	33	0	1917	Winslow, Wash.	Do.
166906	do.	Rose No. 11	30	30	0	1917	do.	Do.
162089	Barge	Rosebank	144	139	2	1903	Mariners Harbor, N. Y.	Baltimore, Md.
56959	do.	Rosedale	152	102	2	1900	Baltimore, Md.	Do.
166909	do.	Rose Cleary	541	541	1	1917	Kingston, N. Y.	New York, N. Y.
56983	Canal boat	Rose Hanley	104	99	1	1888	Moses Kill, N. Y.	Albany, N. Y.
162922	Barge	Rose Marie	382	382	1	1905	Rondout, N. Y.	New York, N. Y.
165303	Canal boat	Rose E. Hanley	107	100	1	1906	Whitehall, N. Y.	Do.
165798	Barge	Rose M. Feeney	515	515	0	1914	Kingston, N. Y.	Do.
111074	do.	Ross, L. Coe	173	165	0	1895	Kennebunk Port, Me.	Boston, Mass.
162122	do.	Rossiter	211	190	1	1903	Brooklyn, N. Y.	New York, N. Y.
56702	Scow	Rosy	15	15	0	1902	Wales Island, Alaska	Ketchikan, Alaska.
165062	Barge	Rover	407	407	1	1909	Kingston, N. Y.	New York, N. Y.
56960	do.	Rowena	152	102	2	1900	Baltimore, Md.	Baltimore, Md.
167369	do.	Roxana	13	13	1	1918	Mount Carmel, Ill.	St. Louis, Mo.
56981	do.	Roxbury	141	123	2	1901	Port Richmond, N. Y.	Baltimore, Md.
56596	Scow	Roxy	355	355	1	1889	Rondout, N. Y.	New York, N. Y.
163943	do.	Roy	23	23	0	1894	Detroit, Mich.	Detroit, Mich.
56925	Barge	Royal Blue	505	505	0	1897	South Rondout, N. Y.	New York, N. Y.
167258	Canal boat	Ruberta	97	92	1	1914	Waterford, N. Y.	Albany, N. Y.
166192	Barge	Ruby	96	96	0	1916	Wrangell, Alaska	Wrangell, Alaska.
167118	do.	Ruby	10	10	1	1912	Mount Carmel, Ill.	Evansville, Ind.
167107	do.	Rugby	8	8	1	1910	do.	St. Louis, Mo.
164583	do.	Ruggles	11	11	1	1911	Ruggles Ferry, Tenn.	Chattanooga, Tenn.
21231	do.	Rushlight	66	63	1	1863	Essex, Mass.	Portland, Me.
162592	do.	Russel	20	20	0	1895	Detroit, Mich.	Detroit, Mich.
163277	do.	Russell	145	145	2	1907	Brooklyn, N. Y.	New York, N. Y.
167219	do.	Russell Ferry	8	8	1	1916	Rosie, Ark.	St. Louis, Mo.
167049	do.	Russell S. Fauquette	236	222	1	1917	Whitehall, N. Y.	Albany, N. Y.
166561	do.	Ruth	224	224	1	1916	Brooklyn, N. Y.	New York, N. Y.
166930	do.	Ruth	300	300	1	1899	do.	Do.
164585	Scow	Ruth M.	14	8	1	1911	Bath, Me.	Bath, Me.
167192	Canal boat	Ruth A. Nelson	134	134	0	1895	Durhamville, N. Y.	New York, N. Y.
S.								
165547	Dredge	S. Flory	118	23	3	1910	Eastport, N. Y.	Patchogue, N. Y.
58122	Scow	S. B. No. 1	61	61	0	1901	Seattle, Wash.	Port Townsend, Wash.
163278	do.	S. B. & L. Co. No. 1	50	50	0	1907	Ballard, Wash.	Seattle, Wash.
167177	do.	S. C. Co. No. 4	30	30	0	1917	Bellingham, Wash.	Astoria, Oreg.
165889	Barge	S. A. Horan	204	204	1	1913	Brooklyn, N. Y.	New York, N. Y.
3387	do.	S. A. Souder	277	277	1	1887	Camden, N. J.	Norfolk, Va.

1 Formerly schooner-barge Bertie and Maud.

UNRIGGED MERCHANT VESSELS OF THE UNITED STATES—Continued.

Official No.	Class.	Name of vessel.	Gross tonnage.	Net tonnage.	Crew.	When built.	Where built.	Home port (where permanent document issues).
165452	Barge	S. B. Thorne	447	447	1	1913	Brooklyn, N. Y.	New York, N. Y.
56697	do	S. E. Vincent	290	276	0	1902	Gildersleeve, Conn.	Do.
167289	do	S. F. & T. Co. 3	212	212	1	1904	Camden, N. J.	Do.
165747	do	S. H. Bassett	205	201	1	1912	Rondout, N. Y.	Albany, N. Y.
166362	Canal boat	S. H. Morey	103	93	1	1891	Tonawanda, N. Y.	Rouses Point, N. Y.
166029	do	S. W. Bowne	159	159	1	1912	do	Buffalo, N. Y.
57958	Barge	S. F. S.	206	206	2	1898	Brooklyn, N. Y.	New York, N. Y.
164329	Scow	S. J. No. 1	35	35	0	1909	Aberdeen, Wash.	Port Townsend, Wash.
166424	Barge	S. C. Co. No. 1	46	46	0	1916	Los Angeles, Cal.	Los Angeles, Cal.
166678	do	S. C. Co. No. 3	43	43	0	1917	Bellingham, Wash.	Astoria, Oreg.
162345	do	S. O. Co. No. 3	509	504	3	1904	Quincy, Mass.	Baltimore, Md.
164838	Scow	S. O. Co. No. 3	346	346	0	1912	Seattle, Wash.	Seattle, Wash.
166828	Barge	S. O. Co. No. 7	434	416	3	1913	Alameda, Cal.	San Francisco, Cal.
57997	do	S. O. Co. No. 52	407	407	4	1898	Elizabeth, N. J.	Baltimore, Md.
163675	do	S. H. F. No. 1	59	59	0	1908	Seattle, Wash.	Port Townsend, Wash.
165568	Scow	S. K. T. & Son No. 1	18	18	0	1914	Olympia, Wash.	Tacoma, Wash.
166282	do	S. P. No. 1	23	23	0	1916	Seattle, Wash.	Ketchikan, Alaska.
166623	do	S. P. No. 3	32	32	1	1917	Anacortes, Wash.	Do.
164391	do	S. S. Co. No. 2	26	26	0	1911	Seattle, Wash.	Juneau, Alaska.
164393	do	S. S. Co. No. 3	23	23	0	1911	do	Seattle, Wash.
163809	do	S. T. Co. No. 2	24	24	0	1909	Richardson, Wash.	Port Townsend, Wash.
54607	Barge	S. T. Co. No. 5	95	80	4	1902	Kennebunk, Me.	Belfast, Me.
164326	do	S. T. & B. Co. No. 1	103	103	0	1906	Portland, Oreg.	Seattle, Wash.
164327	do	S. T. & B. Co. No. 2	71	71	0	1910	Hoquiam, Wash.	Do.
164315	do	S. T. & B. Co. No. 3	61	61	0	1907	do	Do.
164048	do	S. & C. No. 47	264	264	1	1909	Kingston, N. Y.	New York, N. Y.
167474	Scow	S. & E. No. 1	220	220	0	1919	Port Blakely, Wash.	Seattle, Wash.
167475	do	S. & E. No. 2	220	220	0	1919	do	Do.
167640	do	S. & E. No. 3	25	25	0	1919	Seattle, Wash.	Do.
167841	do	S. & E. No. 4	19	19	0	1919	do	Do.
167458	do	S. & F. No. 3	71	71	0	1918	do	Do.
163088	Barge	S. & F. Co. No. 11	155	155	3	1906	Perth Amboy, N. J.	Perth Amboy, N. J.
163089	do	S. & F. Co. No. 12	155	155	3	1906	do	Do.
163090	do	S. & F. Co. No. 14	155	155	4	1906	do	Do.
163091	do	S. & F. Co. No. 15	155	155	3	1907	do	Do.
164019	Scow	S. & F. Co. No. 16	164	164	4	1910	do	Do.
164050	do	S. & F. Co. No. 17	164	164	4	1910	do	Do.
165275	do	S. & F. Co. No. 18	165	155	3	1913	do	Do.
165326	do	S. & F. Co. No. 19	165	155	3	1913	do	Do.
165402	do	S. & F. Co. No. 20	165	155	3	1913	do	Do.
165471	do	S. & F. Co. No. 21	165	155	3	1913	do	Do.
164589	do	S. & M. T. Co. No. 1	207	207	0	1911	Seattle, Wash.	San Francisco, Cal.
167400	do	S. & N. No. 1	57	57	0	1918	do	Seattle, Wash.
58102	do	S. and S. No. 1	180	180	0	1901	Tacoma, Wash.	Port Townsend, Wash.
58103	do	S. and S. No. 2	180	180	0	1901	do	Do.
164890	Barge	Sabine (tanker)	560	548	4	1912	West Lake, La.	Port Arthur, Tex.
162672	do	Sacramento	508	506	1	1906	St. Michael, Alaska.	St. Michael, Alaska.
163461	do	Sadie Scism	116	111	0	1901	Whitehall, N. Y.	New York, N. Y.
42899	Canal boat	Safety	516	516	2	1902	Camden, N. J.	Do.
117107	Barge	Sag Harbor	620	474	0	1884	Newburgh, N. Y.	Wilmington, Del.
116007	do	Saginaw	383	383	0	1903	Perth Amboy, N. J.	Port Arthur, Tex.
162112	Scow	Saginaw	70	70	0	1918	Port Blakeley, Wash.	New York, N. Y.
167168	Barge	Sailor Jack	429	422	1	1917	Kingston, N. Y.	Seattle, Wash.
166890	do	Saint Alphonsus	252	252	0	1912	Rondout, N. Y.	Perth Amboy, N. J.
167050	do	Saint Joseph	305	305	1	1908	Eddyville, N. Y.	New York, N. Y.
166760	Scow	Saint Louis	299	299	22	1912	St. Louis, Mo.	Do.
167293	Barge	St. Catherine	466	466	1	1914	Kingston, N. Y.	Duluth, Minn.
165963	do	St. Cyr	202	202	1	1914	Brooklyn, N. Y.	New York, N. Y.
162062	do	St. Joseph	299	299	7	1903	Perth Amboy, N. J.	Do.
57949	do	St. Louis	322	311	2	1896	Baltimore, Md.	Baltimore, Md.
167626	do	St. M.	8	8	1	1913	St. Marys, Mo.	St. Louis, Mo.
116574	do	Sainte Marie	748	748	2	1893	Wyandotte, Mich.	Marquette, Mich.
57985	do	St. Michael No. 2	228	228	1	1897	St. Michael, Alaska.	St. Michael, Alaska.
57986	do	St. Michael No. 4	479	471	1	1898	do	Do.
57988	do	St. Michael No. 5	350	350	1	1898	do	Do.
58094	do	St. Michael No. 7	240	240	1	1899	do	Do.
58053	do	St. Michael No. 9	366	366	9	1898	Unalaska, Alaska.	Do.
58064	do	St. Michael No. 10	240	240	1	1898	St. Michael, Alaska.	Do.
163994	do	St. Paul	494	494	1	1909	do	Juneau, Alaska.
166459	Scow	St. Paul & Tacoma Lumber Co. No. 1	91	91	0	1892	Tacoma, Wash.	Tacoma, Wash.
166470	do	St. Paul & Tacoma Lumber Co. No. 5	100	100	0	1898	do	Do.
166471	do	St. Paul & Tacoma Lumber Co. No. 6	151	151	0	1908	do	Do.
166472	do	St. Paul & Tacoma Lumber Co. No. 7	39	39	0	1895	do	Do.
166559	Barge	Sallie	443	443	1	1916	South Rondout, N. Y.	New York, N. Y.

1 Formerly barge Imperator.

2 Formerly barge Ruth.

3 Formerly barge P. H. Co. No. 12.

4 Formerly barge S. & E. No. 47.

5 Formerly barge Harry Killian.

6 Formerly barge Scully Boys.

† Steel.

UNRIGGED MERCHANT VESSELS OF THE UNITED STATES—Continued.

Official No.	Class.	Name of vessel.	Gross tonnage.	Net tonnage.	Crew.	When built.	Where built.	Home port (where permanent document issues).
207531	Barge	Salmo	10	10	0	1910	Seattle, Wash.	Cordova, Alaska.
58010	Scow	Salmon	8	8	0	1897	Blaine, Wash.	Seattle, Wash.
164383	Barge	Salvor	180	136	3	1899	East Boston, Mass.	New London, Conn.
57978	Scow	Sam	21	21	0	1896	Anacortes, Wash.	Port Townsend, Wash.
162737	do	Sam	71	71	0	1906	La Conner, Wash.	Do.
57980	do	Sampson	7	7	0	1896	Anacortes, Wash.	Seattle, Wash.
57966	Barge	Samson	267	236	1	1896	Weehawken, N. J.	New York, N. Y.
167364	Scow	Samson	25	18	1	1918	Bath, Me.	Bath, Me.
57901	Barge	Sam'l B. Baker, jr	182	173	1	1883	Portland, Conn.	New York, N. Y.
163170	do	Sanborn	224	202	1	1907	Port Richmond, N. Y.	Do.
167378	do	Sanders A. Wertheim	253	246	1	1918	Cohoes, N. Y.	Albany, N. Y.
165201	Scow	Sandfies	12	12	0	1913	Juneau, Alaska	Juneau, Alaska.
162028	Barge	Sand King	381	343	2	1903	Wilmington, Del.	Philadelphia, Pa.
163729	do	Sand Mountain	10	10	1	1908	McGuynns Landing, Ala.	Mobile, Ala.
166356	do	Sandusky	310	310	1	1916	Brooklyn, N. Y.	Baltimore, Md.
163292	do	Sanford	375	375	1	1907	Kingston, N. Y.	New York, N. Y.
167211	do	Sangamon	914	888	1	1918	Chesapeake City, Md.	Philadelphia, Pa.
164944	Scow	San Juan No. 1	26	26	0	1912	Friday Harbor, Wash.	Seattle, Wash.
165961	do	San Juan No. 2	24	24	0	1915	do	Do.
165976	do	San Juan No. 3	24	24	0	1915	do	Do.
57961	Barge	San Francisco	132	93	2	1897	Baltimore, Md.	Baltimore, Md.
166061	Scow	Sanitary 1	25	25	0	1915	Anacortes, Wash.	Seattle, Wash.
166062	do	Sanitary 2	25	25	0	1915	do	Do.
164014	Barge	SANTA MARIA II (tanker)	265	256	2	1909	Quincy, Mass.	New York, N. Y.
162136	do	Santee	383	383	0	1903	Perth Amboy, N. J.	Do.
167012	do	Sara Lenahan	447	447	1	1917	Athens, N. Y.	Albany, N. Y.
163670	do	Sara A. Johnson	412	412	1	1908	Kingston, N. Y.	New York, N. Y.
57981	Scow	Sarah	10	10	0	1896	Anacortes, Wash.	Port Townsend, Wash.
166458	Barge	Sarah	360	360	1	1916	Norfolk, Va.	New York, N. Y.
167408	do	Sarah	295	295	0	1899	Brooklyn, N. Y.	Do.
166938	do	Sarah K.	421	421	1	1916	South Rondout, N. Y.	Do.
166938	do	Sarah K.	421	421	1	1916	do	Do.
58139	do	Sarah McWilliams	367	367	0	1902	Kingston, N. Y.	Do.
163520	do	Sarah Redican	374	374	1	1907	do	Do.
163968	do	Sarah Scully	448	427	0	1909	Gildersleeve, Conn.	Perth Amboy, N. J.
165716	Canal boat	Sarah A. Tucker	135	97	1	1914	Rondout, N. Y.	Albany, N. Y.
164790	do	Sarah E. Northrop	135	135	1	1911	Kingston, N. Y.	New York, N. Y.
167526	Barge	Sarah E. Northrup	521	521	1	1919	do	Do.
58124	Canal boat	Sarah E. Thatcher	102	97	1	1902	Whitehall, N. Y.	Albany, N. Y.
165915	do	Sarah J. Jennings	122	115	1	1912	do	Do.
165104	do	Sarah T. Kenny	107	100	0	1912	Watervliet, N. Y.	New York, N. Y.
165331	Barge	Saranc	473	473	1	1913	Elkton, Md.	Philadelphia, Pa.
58002	do	Saranc	220	204	1	1898	Weehawken, N. J.	New York, N. Y.
167126	do	Saranc	164	164	1	1900	Camden, N. J.	Philadelphia, Pa.
166563	do	Sarasota	249	249	1	1916	Tottenville, N. Y.	New York, N. Y.
51463	do	Sassafras	351	351	1	1896	Elkton, Md.	Philadelphia, Pa.
3207	do	Savannah	631	615	2	1882	Wilmington, Del.	Savannah, Ga.
162117	do	Savannah	383	383	0	1903	Perth Amboy, N. J.	New York, N. Y.
164821	do	Savannah	466	466	1	1912	Chesapeake City, Md.	Philadelphia, Pa.
76583	do	Saxon	70	70	1	1885	Northport, N. Y.	New York, N. Y.
58009	do	Scarsdale	231	214	1	1898	Weehawken, N. J.	Do.
163425	do	Schriever	505	505	1	1907	Perth Amboy, N. J.	Do.
58141	do	Schuykill	370	370	1	1899	Elkton, Md.	Philadelphia, Pa.
85404	do	Schuykill (tanker)	332	332	1	1875	Camden, N. J.	Port Arthur, Tex.
163906	do	Scott (tanker)	132	132	2	1904	Milford, Del.	Do.
164548	Canal boat	Scout	143	143	0	1907	Whitehall, N. Y.	New York, N. Y.
167195	House boat	Scout	22	22	0	1916	Ogdensburg, N. Y.	Ogdensburg, N. Y.
164049	Scow	Scow No. 1	169	169	1	1894	Buffalo, N. Y.	Duluth, Minn.
164833	do	Scow No. 2	50	50	1	1907	Erie, Pa.	Do.
167279	do	Scow No. 2	148	148	0	1907	Sault Ste. Marie, Mich.	Marquette, Mich.
163372	do	Scow No. 4	173	173	1	1907	Massena, N. Y.	Ogdensburg, N. Y.
163373	do	Scow No. 5	173	173	1	1907	do	Do.
163374	do	Scow No. 6	173	173	1	1907	do	Do.
163002	do	Scow No. 11	355	355	1	1899	Buffalo, N. Y.	Duluth, Minn.
163003	do	Scow No. 12	355	355	1	1899	do	Do.
163004	do	Scow No. 14	427	427	1	1902	Ferrysburg, Mich.	Do.
163005	do	Scow No. 15	427	427	1	1902	do	Do.
164439	do	Scow No. 37	457	451	2	1911	do	Do.
57995	do	Sea	39	39	0	1898	Fairhaven, Wash.	Seattle, Wash.
164970	Barge	Sea Drift	190	190	1	1912	Lockmoor, La.	Port Aransas, Tex.
57959	do	Seal	289	289	1	1898	Dutch Harbor, Alaska	St. Michael, Alaska.
165321	do	Seal	5	5	1	1907	Seals Ferry, Tenn.	Chatanooga, Tenn.

1 Formerly barge Samuel.

2 Formerly barge Mary S. Brady.

3 Formerly barge Baltimore.

4 Formerly schooner { a Jesse Carll.
b Vallant.

5 Formerly st. p. General J. S. Schultze.

† Rebuilt, 1908.

UNRIGGED MERCHANT VESSELS OF THE UNITED STATES—Continued.

Official No.	Class.	Name of vessel.	Gross tonnage.	Net tonnage.	Crew.	When built.	Where built.	Home port (where permanent document issues).
165354	Barge	Seaport	174	174	1	1913	Elizabethport, N. J.	New York, N. Y.
166295	do	Sea Products Co. No. 1	57	57	0	1912	Wilmington, Del.	Los Angeles, Cal.
166640	do	Searsport	346	346	0	1917	Tottenville, N. Y.	New York, N. Y.
116853	do	Seattle No. 1	446	446	0	1897	St. Michael, Alaska	St. Michael, Alaska.
57992	do	Seattle No. 4	600	600	1	1898	Dutch Harbor, Alaska	Do.
163961	Scow	Seattle Park Co. No. 1	20	20	0	1908	Seattle, Wash.	Port Townsend, Wash.
165069	Barge	Section	5	5	1	1911	Section, Ala.	Chattanooga, Tenn.
162305	do	Security	402	383	1	1904	Elkton, Md.	Wilmington, Del.
165992	do	Segregansett	340	340	1	1915	Providence, R. I.	Fall River, Mass.
58125	Scow	Sehome No. 1	17	17	0	1902	Chuckanut, Wash.	Port Townsend, Wash.
58126	do	Sehome No. 2	17	17	0	1902	do	Do.
58129	do	Sehome No. 3	17	17	0	1902	do	Do.
163799	Barge	Selkirk	265	230	1	1909	Weehawken, N. J.	New York, N. Y.
164371	do	Selma	166	166	1	1907	Kingston, N. Y.	Do.
58121	do	Seminole	360	351	0	1901	Perth Amboy, N. J.	Do.
57990	Canal boat	Senator Rice	157	156	1	1898	Watervliet, N. Y.	Do.
63091	Barge	Seneca	336	336	1	1894	Elkton, Md.	Philadelphia, Pa.
162140	do	Seneca	383	383	0	1903	Perth Amboy, N. J.	New York, N. Y.
162682	do	Seneca	146	146	1	1905	Port Richmond, N. Y.	Baltimore, Md.
166963	do	Seneca Lake	493	493	0	1917	South Rondout, N. Y.	New York, N. Y.
57872	do	September	156	151	2	1882	Madison, Conn.	Do.
166411	Scow	Service	55	55	1	1916	Buffalo, N. Y.	Buffalo, N. Y.
162581	Barge	Sesnon No. 1	15	15	0	1901	Nome, Alaska	Nome, Alaska.
162582	do	Sesnon No. 2	19	19	0	1899	St. Michael, Alaska	Do.
162584	do	Sesnon No. 4	23	23	0	1900	San Francisco, Cal.	Do.
165706	Scow	Sesnon No. 5	58	58	0	1900	Tacoma, Wash.	Do.
165707	do	Sesnon No. 6	41	41	0	1900	do	Do.
165708	do	Sesnon No. 7	32	32	0	1900	do	Do.
162588	Barge	Sesnon No. 8	19	19	0	1899	San Francisco, Cal.	Do.
162590	do	Sesnon No. 10	20	20	0	1899	do	Do.
163138	do	Sesnon No. 12	24	24	0	1906	Nome, Alaska	Do.
163140	do	Sesnon No. 14	24	24	0	1906	do	Do.
165709	Scow	Sesnon No. 15	40	40	0	1900	Tacoma, Wash.	Do.
165710	do	Sesnon No. 16	40	40	0	1900	do	Do.
163211	Barge	Sesnon No. 23	39	39	0	1907	Seattle, Wash.	Do.
163212	do	Sesnon No. 25	39	39	0	1907	do	Do.
163213	do	Sesnon No. 27	39	39	0	1907	do	Do.
166052	Canal boat	Setauket	129	129	1	1894	Buffalo, N. Y.	New York, N. Y.
167238	Barge	Setauket	213	213	1	1918	Port Jefferson, N. Y.	Do.
166533	do	Seven Brothers No. 6	211	211	1	1913	Rondout, N. Y.	Do.
165942	do	Seven Brothers No. 7	221	221	1	1910	do	Do.
164798	do	765	527	475	3	1912	Philadelphia, Pa.	Perth Amboy, N. J.
164800	do	767	527	475	3	1912	do	Do.
31494	do	799	363	351	2	1887	Perth Amboy, N. J.	Do.
162169	do	Severn	339	339	1	1897	Elkton, Md.	Philadelphia, Pa.
58115	Canal boat	Sewall Falcon	103	98	1	1901	Champlain, N. Y.	Rouses Point, N. Y.
166718	Barge	Reymour	313	313	1	1917	Brooklyn, N. Y.	Baltimore, Md.
163094	Scow	Shad	27	27	0	1907	Bellingham, Wash.	Port Townsend, Wash.
165235	Barge	Shadyside	405	405	0	1913	South Rondout, N. Y.	New York, N. Y.
162201	Scow	Shakan	51	51	0	1904	Seattle, Wash.	Seattle, Wash.
164572	do	Shakan No. 3	15	15	0	1911	Ketchikan, Alaska	Do.
164573	do	Shakan No. 4	15	15	0	1911	do	Do.
164746	do	Shakan No. 5	23	23	0	1912	Anacortes, Wash.	Do.
164747	do	Shakan No. 6	23	23	0	1912	do	Do.
58136	Barge	Shamrock	271	271	0	1899	Rondout, N. Y.	New York, N. Y.
164571	Scow	Shark	13	13	0	1911	Ketchikan, Alaska	Ketchikan, Alaska.
58059	Barge	Sharon	414	394	1	1899	Brooklyn, N. Y.	New York, N. Y.
167002	do	Sharpshooter	525	525	0	1917	South Rondout, N. Y.	Do.
165364	do	Shasta	243	243	1	1913	Brooklyn, N. Y.	Do.
167583	do	Shawnee	11	11	1	1918	Shawneetown, Ill.	St. Louis, Mo.
165055	Scow	Shelton No. 1	50	50	0	1901	Shelton, Wash.	Tacoma, Wash.
34447	Barge	Shenandoah	330	330	1	1897	Elkton, Md.	Philadelphia, Pa.
166110	Canal boat	Shepard	106	99	1	1893	Durhamville, N. Y.	Albany, N. Y.
163492	Barge	Shindel	422	422	1	1908	Elkton, Md.	Philadelphia, Pa.
23297	do	Shirley	1,049	996	0	1850	Medford, Mass.	Seattle, Wash.
166163	do	Shirley	463	463	0	1915	Kingston, N. Y.	New York, N. Y.
167018	Scow	Shively	16	16	0	1912	Wilburton, Wash.	Seattle, Wash.
167018	do	Shively No. 4	16	16	0	1912	do	Do.
165880	do	Shop	97	97	0	1914	Olympia, Wash.	Tacoma, Wash.
167587	Barge	Shorty	15	15	1	1916	Newport, Ark.	St. Louis, Mo.
166403	do	Sibley Ferry	17	17	0	1916	Sibley, Mich.	Detroit, Mich.
167052	do	Sticly	306	306	0	1915	Astoria, Long Island, N. Y.	New York, N. Y.
163580	do	Sidney No. 2	378	378	2	1908	Seattle, Wash.	Port Townsend, Wash.
163849	do	Silent Friend	328	328	0	1906	Kingston, N. Y.	New York, N. Y.
163473	do	Silver King	407	407	1	1907	South Rondout, N. Y.	Do.
163398	do	SILVERTHORNE	191	191	1	1905	Wilmington, Del.	Philadelphia, Pa.

¹ Formerly barge J. H. Marvel.² Formerly canal boat W. E. Danforth.³ Formerly barge Overbrook.⁴ Formerly barge Ellen Olney.⁵ Steel.⁶ Formerly barge Wm. A. Smoot.⁷ Formerly barge Buckler.⁸ Formerly barge Charles C. McIlvaine.⁹ Rebuilt, 1909.¹⁰ Rebuilt, 1908.

UNRIGGED MERCHANT VESSELS OF THE UNITED STATES—Continued.

Official No.	Class.	Name of vessel.	Gross tonnage.	Net tonnage.	Crew.	When built.	Where built.	Home port (where permanent document issues).
162751	Canal boat	Stimson Delorme	123	123	1	1905	Northumberland, N. Y.	Albany, N. Y.
58064	do	Simon F. O'Hollerain	141	141	1	1893	Tonawanda, N. Y.	Do.
164333	Barge	Singer	188	188	2	1907	West Haven, Conn.	New York, N. Y.
167160	do	16	451	451	0	1915	Mariners Harbor, N. Y.	Do.
165346	do	SIXTY	433	433	1	1913	Camden, N. J.	Do.
165093	do	SIXTY ONE	427	427	3	1912	Ambridge, Pa.	Do.
165094	do	SIXTY-TWO	427	427	1	1912	do	Do.
165095	do	SIXTY-THREE	427	427	2	1912	do	Do.
164574	Scow	Skate	13	13	0	1911	Ketchikan, Alaska	Ketchikan, Alaska
163110	do	Skipjack	27	27	0	1907	Bellingham, Wash.	Port Townsend, Wash.
164385	do	Skookum	32	32	0	1911	Bremerton, Wash.	Seattle, Wash.
166919	do	Skookum No. 1	73	73	0	1917	Bellingham, Wash.	Do.
166620	do	Skookum No. 2	5	5	0	1917	do	Do.
166921	do	Skookum No. 3	5	5	0	1917	do	Do.
162283	Barge	Skunk	251	251	0	1900	Nome, Alaska	St. Michael, Alaska
88117	do	Sky Blue	465	465	1	1901	Rondout, N. Y.	New York, N. Y.
163096	Scow	Smelt	27	27	0	1907	Bellingham, Wash.	Port Townsend, Wash.
89066	do	Smelter	170	167	1	1900	Perth Amboy, N. J.	New York, N. Y.
167206	Barge	Smith Ferry	7	7	1	1916	Swifton, Ark.	St. Louis, Mo.
167612	do	Smith Ferry	5	5	1	1918	Garland, Ark.	Do.
167592	do	Smith Ferry	8	8	1	1916	Morrilton, Ark.	Do.
166019	Scow	Snapper	16	16	0	1915	Mora Sound, Alaska	Ketchikan, Alaska
87882	Barge	Snipe	239	227	3	1884	New London, Conn.	New London, Conn.
163527	Scow	Snowball	11	11	0	1908	Ketchikan, Alaska	Ketchikan, Alaska
164650	do	Snyder Bros. No. 1	81	81	0	1911	Tacoma, Wash.	Tacoma, Wash.
166659	do	Sockeyes	90	90	0	1917	Seattle, Wash.	Seattle, Wash.
162342	Barge	SOCONY	526	504	2	1904	Sparrows Point, Md.	New York, N. Y.
162343	do	SOCONY 2	626	604	2	1904	do	Do.
162366	do	SOCONY 4	509	504	2	1904	Quincy, Mass.	Do.
162949	do	SOCONY 6	795	756	1	1906	Sparrows Point, Md.	Do.
163338	do	SOCONY 7	374	374	3	1907	Camden, N. J.	Do.
163353	do	SOCONY 8	374	374	2	1907	do	Do.
163359	do	SOCONY 9	374	374	2	1907	do	Do.
163855	do	SOCONY 10	1,113	1,010	3	1909	do	Do.
163864	do	SOCONY 11	1,113	1,100	1	1909	do	Do.
163969	do	SOCONY 12	774	756	3	1909	Newport News, Va.	Do.
58113	do	SOCONY 48	513	506	2	1901	Port Richmond, N. Y.	Do.
58001	do	SOCONY 55	492	452	1	1900	do	Do.
167528	do	SOCONY 59	200	200	1	1916	Manitowoc, Wis.	Do.
167527	do	SOCONY 60	200	200	1	1916	do	Do.
162125	do	SOCONY 61	495	482	4	1903	Port Richmond, N. Y.	Do.
57996	do	SOCONY 72	407	407	2	1898	Elizabeth, N. J.	Do.
58093	do	SOCONY 75	490	481	1	1900	Port Richmond, N. Y.	Do.
116667	do	SOCONY 76	797	797	3	1895	West Superior, Wis.	Do.
57940	do	SOCONY 77	342	332	1	1895	Elizabeth, N. J.	Do.
30081	do	SOCONY 78	342	332	2	1895	do	Do.
164241	do	SOCONY 97	333	333	1	1910	Port Richmond, N. Y.	Do.
164242	do	SOCONY 98	333	333	1	1910	do	Do.
164243	do	SOCONY 99	333	333	1	1910	do	Do.
164621	do	SOCONY 120	1,198	1,097	4	1911	Lorain, Ohio	Do.
164639	do	SOCONY 121	1,201	1,101	4	1911	do	Do.
164662	do	SOCONY 122	1,201	1,101	4	1911	do	Do.
163099	do	Sodus	224	208	1	1907	Port Richmond, N. Y.	Do.
163097	Scow	Sole	27	27	0	1907	Bellingham, Wash.	Port Townsend, Wash.
162190	do	Solomon	27	27	0	1904	Seattle, Wash.	Nome, Alaska
165181	Barge	Solvay	424	405	1	1913	Mariners Harbor, N. Y.	New York, N. Y.
165034	do	Solway	8	8	1	1912	Solway, Tenn.	Chattanooga, Tenn.
89067	do	Somerset	410	389	1	1899	Brooklyn, N. Y.	New York, N. Y.
162867	do	Somerset	151	104	1	1905	Baltimore, Md.	New York, N. Y.
165451	do	Sonoma	239	239	1	1913	Brooklyn, N. Y.	Baltimore, Md.
162964	do	Soo	49	49	0	1906	Kenmare, N. Dak.	Pembina, N. Dak.
1 Formerly barge	a S. O. Co. No. 1.						a C.-Standard Oil Co. La.-C.	a A. R. Co. No. 78.
	b S. T. Co. No. 1.						b S. O. Co. of N. Y. No. 12.	b S. O. Co. No. 78.
2 Formerly barge	a S. O. Co. No. 2.						c S. T. Co. No. 12.	c S. T. Co. No. 78.
	b S. T. Co. No. 2.						a S. O. Co. No. 48.	a S. O. Co. No. 97.
3 Formerly barge	a S. O. Co. No. 4.						b S. T. Co. No. 48.	b S. T. Co. No. 97.
	b S. T. Co. No. 4.						a S. O. Co. No. 55.	a S. O. Co. No. 98.
4 Formerly barge	a S. O. Co. No. 6.						b S. T. Co. No. 55.	b S. T. Co. No. 98.
	b S. T. Co. No. 6.						a S. O. Co. No. 61.	a S. O. Co. No. 99.
5 Formerly barge	a S. O. Co. No. 7.						b S. T. Co. No. 61.	b S. T. Co. No. 99.
	b S. T. Co. No. 7.						a S. O. Co. No. 72.	a S. O. Co. No. 120.
6 Formerly barge	a S. O. Co. No. 8.						b S. T. Co. No. 72.	b S. T. Co. No. 120.
	b S. T. Co. No. 8.						a S. O. Co. No. 75.	a S. O. Co. No. 121.
7 Formerly barge	a S. O. Co. No. 9.						b S. T. Co. No. 75.	b S. T. Co. No. 121.
	b S. T. Co. No. 9.						a S. O. Co. No. 76.	a S. O. Co. No. 122.
8 Formerly barge	a S. O. Co. No. 10.						b S. T. Co. No. 76.	b S. T. Co. No. 122.
	b S. T. Co. No. 10.						a S. O. Co. No. 77.	a S. O. Co. No. 123.
9 Formerly barge	a S. O. Co. No. 11.						b S. T. Co. No. 77.	b S. T. Co. No. 123.
	b S. T. Co. No. 11.							†Sold alien Mar. 28, 1918.

UNRIGGED MERCHANT VESSELS OF THE UNITED STATES—Continued.

Official No.	Class.	Name of vessel.	Gross tonnage.	Net tonnage.	Crew.	When built.	Where built.	Home port (where permanent document issues).
166604	Canal boat	Sophie Laviolette	132	121	1	Buffalo, N. Y.	New York, N. Y.
165322	Scow	Sound Packet Lines No. 4	377	377	0	1913	Port Blakely, Wash.	Seattle, Wash.
57943	Barge	South	77	77	2	†1891	Brooklyn, N. Y.	New York, N. Y.
57888	do	South America	357	331	3	1885	Havre de Grace, Md.	New London, Conn.
166784	do	Southern Cross	227	227	1	1917	Brooklyn, N. Y.	New York, N. Y.
166367	do	Southport	242	235	1	1916	Wilmington, Del.	Do.
167596	do	Spadra Ferry	8	8	1	1916	Scranton, Ark.	St. Louis, Mo.
166215	do	Spottsylvania	238	238	1	1901	Wilmington, Del.	Philadelphia, Pa.
163095	Scow	Sprat	27	27	0	1907	Bellingham, Wash.	Port Townsend, Wash.
57970	do	Spray	12	12	0	1898	Fairhaven, Wash.	Seattle, Wash.
167609	Barge	Spring Bank Ferry	10	10	1	1918	Doddridge, Ark.	St. Louis, Mo.
163653	do	Square Dealer	451	451	0	1908	West Camp, N. Y.	New York, N. Y.
164866	do	Squawbetty	390	370	1	1912	Chelsea, Mass.	Fall River, Mass.
163443	do	Stafford	218	193	1	1908	Tottenville, N. Y.	New York, N. Y.
57922	do	Stag	140	134	2	1890	Brooklyn, N. Y.	Do.
165579	Scow	Standard No. 1	226	226	0	1914	Seattle, Wash.	Seattle, Wash.
167340	do	Standard No. 1	15	15	2	1918	Nome, Alaska.	Nome, Alaska.
164268	Barge	Standard No. 2	11	11	1	1910	Cedar Keys, Fla.	Cedar Keys, Fla.
165658	Scow	Standard No. 2	93	93	0	1914	Seattle, Wash.	Seattle, Wash.
58111	Canal boat	Stanley E. Averill	95	90	1	1904	Champlain, N. Y.	Rouses Point, N. Y.
162070	Barge	Stapleton	147	130	2	1903	Port Richmond, N. Y.	Baltimore, Md.
164689	do	STAR (tanker)	211	211	2	1910	Ambridge, Pa.	Port Arthur, Tex.
167545	Scow	Starfish	52	52	0	1919	Bellingham, Wash.	Ketchikan, Alaska.
57963	do	Star No. 3	14	14	0	1897	Point Roberts, Wash.	Seattle, Wash.
58015	do	Star No. 6	24	24	0	1899	New Whatcom, Wash.	Port Townsend, Wash.
58016	do	Star No. 7	24	24	0	1899	do	Do.
58017	do	Star No. 8	24	24	0	1899	Anacortes, Wash.	Do.
58027	do	Star No. 9	24	24	0	1899	New Whatcom, Wash.	Do.
58020	do	Star No. 10	24	24	0	1899	do	Do.
58022	do	Star No. 12	24	24	0	1899	do	Do.
58023	do	Star No. 13	63	63	0	1899	do	Do.
58035	do	Star No. 14	24	24	0	1899	do	Do.
58036	do	Star No. 15	59	59	0	1899	do	Do.
58026	do	Star No. 16	24	24	0	1899	do	Do.
58028	do	Star No. 17	24	24	0	1899	do	Do.
58029	do	Star No. 18	24	24	0	1899	do	Do.
58030	do	Star No. 19	24	24	0	1899	do	Do.
58031	do	Star No. 20	24	24	0	1899	do	Do.
58032	do	Star No. 21	24	24	0	1899	do	Do.
58033	do	Star No. 22	24	24	0	1899	do	Do.
58034	do	Star No. 23	24	24	0	1899	do	Do.
58038	do	Star No. 24	24	24	0	1899	do	Do.
58039	do	Star No. 25	24	24	0	1899	do	Juneau, Alaska.
58040	do	Star No. 26	24	24	0	1899	do	Do.
58041	do	Star No. 27	24	24	0	1899	do	Do.
58042	do	Star No. 28	24	24	0	1899	do	Do.
58043	do	Star No. 29	24	24	0	1899	do	Do.
58044	do	Star No. 30	64	64	0	1899	do	Do.
58045	do	Star No. 31	24	24	0	1899	do	Do.
58046	do	Star No. 32	24	24	0	1899	do	Do.
58047	do	Star No. 33	13	13	0	1899	do	Do.
58072	do	Star No. 35	24	24	0	1900	do	Seattle, Wash.
58080	do	Star No. 36	24	24	0	1900	do	Port Townsend, Wash.
58081	do	Star No. 37	24	24	0	1900	do	Do.
58082	do	Star No. 38	24	24	0	1900	do	Do.
58083	do	Star No. 39	24	24	0	1900	do	Do.
58084	do	Star No. 40	24	24	0	1900	do	Do.
58085	do	Star No. 41	24	24	0	1900	do	Do.
58086	do	Star No. 42	24	24	0	1900	do	Do.
58087	do	Star No. 43	24	24	0	1900	do	Do.
58088	do	Star No. 44	24	24	0	1900	do	Do.
58089	do	Star No. 45	24	24	0	1900	do	Do.
163843	do	Star No. 46	26	26	0	1909	Bellingham, Wash.	Do.
163844	do	Star No. 47	26	26	0	1909	do	Do.
163845	do	Star No. 48	26	26	0	1909	do	Do.
163859	do	Star No. 49	26	26	0	1909	do	Do.
164751	do	Star No. 50	25	25	0	1912	Eliza Island, Wash.	Do.
164752	do	Star No. 51	25	25	0	1912	do	Do.
164771	do	Star No. 52	17	17	0	1912	do	Do.
164772	do	Star No. 53	17	17	0	1912	do	Juneau, Alaska.
165822	do	Star No. 54	24	24	0	1914	do	Do.
166046	do	Star No. 55	24	24	0	1915	Bellingham, Wash.	Seattle, Wash.
166047	do	Star No. 56	24	24	0	1915	do	Do.
166048	do	Star No. 57	24	24	0	1915	do	Do.
166049	do	Star No. 58	24	24	0	1915	do	Do.
166050	do	Star No. 59	24	24	0	1915	do	Do.
166051	do	Star No. 60	24	24	0	1915	do	Do.

† Rebuilt, 1891.

UNRIGGED MERCHANT VESSELS OF THE UNITED STATES—Continued.

Official No.	Class.	Name of vessel.	Gross tonnage.	Net tonnage.	Crew.	When built.	Where built.	Home port (where permanent document issues).
166907	Scow	Star No. 61.	27	27	0	1917	Bellingham, Wash.	Seattle, Wash.
166908	do	Star No. 62.	27	27	0	1917	do	Do.
166909	do	Star No. 63.	27	27	0	1917	do	Do.
166910	do	Star No. 64.	27	27	0	1917	do	Do.
166911	do	Star No. 65.	27	27	0	1917	do	Do.
166994	do	Star No. 66.	27	27	0	1917	do	Do.
166995	do	Star No. 67.	27	27	0	1917	do	Do.
166996	do	Star No. 68.	27	27	0	1917	do	Do.
867	Barge	Starina	308	308	6	1864	Brooklyn, N. Y.	New York, N. Y.
208472	Scow	State Line	17	17	1	1911	Mount Carmel, Ill.	St. Louis, Mo.
58140	Barge	Staunton	146	128	2	1903	Port Richmond, N. Y.	Baltimore, Md.
163911	do	Staunton	429	429	1	1909	Elkton, Md.	Philadelphia, Pa.
58019	do	Stella	151	118	1	1899	Brooklyn, N. Y.	New York, N. Y.
166467	do	Stella	255	255	0	1913	Kingston, N. Y.	Do.
162766	do	Stella R.	319	319	1	1905	Rondout, N. Y.	Do.
167051	do	Stephen C.	303	303	0	1916	Brooklyn, N. Y.	Do.
163148	Canal boat	Stephen M. Devoe	105	99	1	1900	Northumberland, N. Y.	Albany, N. Y.
166672	Barge	Stephens Hill	11	11	1	1917	Oil Trough, Ark.	St. Louis, Mo.
58058	do	Sterling	413	391	1	1899	Brooklyn, N. Y.	New York, N. Y.
163497	do	Sterling	638	638	0	1908	Seattle, Wash.	St. Michael, Alaska.
57974	Scow	Stevenson No. 2.	87	87	0	1898	do	Tacoma, Wash.
57993	do	Stevenson No. 3.	78	78	0	1898	do	Do.
57989	do	Stevenson No. 4.	64	64	0	1898	do	Do.
57987	do	Stevenson No. 6.	60	60	0	1898	do	Port Townsend, Wash.
57988	do	Stevenson No. 7.	42	42	0	1898	do	Tacoma, Wash.
163687	Barge	Stewart	448	427	0	1908	Gildersleeve, Conn.	New York, N. Y.
58076	Scow	Stimson No. 4.	80	80	0	1900	Ballard, Wash.	Port Townsend, Wash.
58077	do	Stimson No. 5.	39	39	0	1900	do	Do.
58101	do	Stimson No. 7.	162	162	0	1901	do	Tacoma, Wash.
58106	do	Stimson No. 8.	153	153	0	1901	do	Port Townsend, Wash.
165839	do	Stimson No. 9.	181	181	0	1915	Seattle, Wash.	Seattle, Wash.
165881	do	Stimson No. 10.	163	163	0	1915	do	Do.
166074	do	Stimson No. 11.	163	163	0	1915	do	Do.
165411	Barge	Stockton	248	240	1	1913	Brooklyn, N. Y.	New York, N. Y.
166263	do	Stonecliff	754	754	0	1914	Hoboken, N. J.	Do.
162481	do	Stonega No. I.	430	430	2	1905	Elkton, Md.	Charleston, S. C.
62970	do	Stonega No. II.	397	387	2	1896	do	Do.
57927	do	Storm King	206	186	1	1891	Weehawken, N. J.	New York, N. Y.
58128	do	Stranger	302	302	1	1900	Tottenville, N. Y.	Do.
166853	Canal boat	Stuart H. Brown	141	141	0	1912	Schuylerville, N. Y.	Albany, N. Y.
163109	Scow	Sturgeon	27	27	0	1907	Bellingham, Wash.	Port Townsend, Wash.
163352	Barge	Success	288	288	1	1907	Brooklyn, N. Y.	New York, N. Y.
165849	Scow	Success	75	75	0	1915	San Diego, Cal.	San Diego, Cal.
166388	Barge	Success	412	412	1	1916	Pocomoke City, Md.	Philadelphia, Pa.
167335	Scow	Success	325	325	0	1918	Seattle, Wash.	Seattle, Wash.
213008	Barge	Success	12	8	1	1915	Manteo, N. C.	Manteo, N. C.
165028	do	Sudco	64	45	1	1912	Port Lavaca, Tex.	Port Lavaca, Tex.
30225	do	Summer Giri	72	72	2	1900	Rock Island, Ill.	Peoria, Ill.
59118	Canal boat	Summer Hill	164	164	1	1901	Durhamville, N. Y.	New York, N. Y.
164246	Barge	Summit Hill	789	641	3	1910	Noank, Conn.	Do.
166070	do	Summitville	471	471	0	1915	Rondout, N. Y.	Do.
57879	Scow	Sun	153	153	1	1884	Brooklyn, N. Y.	Do.
166103	House boat	Sundown	8	8	1	1914	Forked River, N. J.	Tuckerton, N. J.
57972	Scow	Sunflower	28	28	0	1897	Seattle, Wash.	Tacoma, Wash.
150826	Barge	Sunflower	50	32	0	1899	St. Louis, Mo.	Louisville, Ky.
166030	Barge	Sunline	7	7	0	1914	Sunline, Tenn.	Chattanooga, Tenn.
166097	Scow	Sunny Point No. 2.	10	10	0	1915	Sunny Point, Alaska.	Ketchikan, Alaska.
58099	Barge	Sunnyside	144	127	2	1901	Port Richmond, N. Y.	Baltimore, Md.
163927	do	Sunnyside	221	221	1	1906	Rondout, N. Y.	New York, N. Y.
162433	do	Sunny South	223	223	1	1905	Parkersburg, W. Va.	Pittsburgh, Pa.
167343	do	Sunset	399	399	0	1916	South Rondout, N. Y.	New York, N. Y.
166474	do	Sunshine	333	333	1	1915	Perth Amboy, N. J.	Do.
166852	do	Superb	438	415	1	1917	Pocomoke City, Md.	Philadelphia, Pa.
58104	Scow	Superior	31	31	0	1894	West Superior, Wis.	Duluth, Minn.
58132	Barge	Superior	285	285	0	1902	St. Michael, Alaska.	St. Michael, Alaska.
166455	do	Superior	412	412	1	1916	Pocomoke City, Md.	Philadelphia, Pa.
162324	do	Support	368	368	1	1904	Brooklyn, N. Y.	New York, N. Y.
163587	Scow	Surf	11	11	0	1906	Ketchikan, Alaska.	Ketchikan, Alaska.
162733	Barge	Susan Clark	145	145	1	1888	South Rondout, N. Y.	New York, N. Y.
163772	Scow	Susitna No. 1.	136	136	0	1909	Seattle, Wash.	St. Michael, Alaska.
163773	do	Susitna No. 2.	44	44	0	1909	do	Do.
57746	Barge	Susquehanna	290	275	1	1874	New Baltimore, N. Y.	New York, N. Y.
163496	do	Susquehanna	391	391	1	1908	Elkton, Md.	Philadelphia, Pa.
165335	do	Suwannee	466	466	1	1913	Chesapeake City, Md.	Do.
166385	do	Swan	538	538	0	1916	Portland, Oreg.	Portland, Oreg.
164598	do	Swann	9	9	1	1911	Dandridge, Tenn.	Chattanooga, Tenn.
166487	do	Swift	274	274	0	1901	Muskegon, Mich.	Detroit, Mich.

1 Formerly st. p. Arizona.

2 Formerly barge Dorothy.

3 Formerly barge Adams.

4 Formerly barge Acme.

† Concrete.

UNRIGGED MERCHANT VESSELS OF THE UNITED STATES—Continued.

Official No.	Class.	Name of vessel.	Gross tonnage.	Net tonnage.	Crew.	When built.	Where built.	Home port (where permanent document issues).
163601	Barge	Sylvania	317	317	1	1908	Perth Amboy, N. J.	New York, N. Y.
162164	do	Sylvester	382	365	0	1904	Gildersleeve, Conn.	Do.
166054	Canal boat	Syosset	125	125	1	1894	Tonawanda, N. Y.	Do.
T.								
145109	Barge	T. B. Husted	27	17	1	1876	Newport, N. J.	Philadelphia, Pa.
59589	do	T. F. NEWMAN	855	749	4	1902	Port Huron, Mich.	Duluth, Minn.
163668	do	T. H. Mullin	13	13	2	1908	Decatur, Ala.	Mobile, Ala.
164261	do	T. H. Trahey	494	494	2	1910	St. Michael, Alaska	St. Michael, Alaska.
165409	Scow	T. B. Co. No. 2	36	36	0	1913	Seattle, Wash.	Seattle, Wash.
167306	do	T. B. Co. No. 2	19	19	0	1918	do	Do.
164721	do	T. H. P. Co. No. 1	24	24	0	1912	Port Blakeley, Wash.	Do.
164722	do	T. H. P. Co. No. 2	24	24	0	1912	do	Do.
166220	do	T. H. P. Co. No. 3	79	79	0	1916	do	Juneau, Alaska.
167253	do	T. H. P. Co. 4	28	28	0	1918	do	Seattle, Wash.
167254	do	T. H. P. Co. 5	28	28	0	1918	do	Do.
165633	do	T. L. D. No. 1	195	195	1	1913	Sault Ste. Marie, Mich.	Marquette, Mich.
163672	do	T. M. Co. No. 3	64	64	0	1901	Tacoma, Wash.	Tacoma, Wash.
163673	do	T. M. Co. No. 4	65	65	0	1903	do	Do.
167533	do	T. P. Co. No. 1	26	26	0	1919	Bellingham, Wash.	Seattle, Wash.
167534	do	T. P. Co. No. 2	26	26	0	1919	do	Do.
165126	do	T. C. Co. No. 15	23	23	0	1913	do	Juneau, Alaska.
165126	do	T. P. Co. No. 15	23	23	0	1915	Port Townsend, Wash.	Do.
165139	do	T. P. Co. No. 16	8	8	0	1913	do	Do.
165140	do	T. P. Co. No. 17	5	5	0	1913	do	Do.
167235	do	T. R.	22	22	0	1918	Alexandria Bay, N. Y.	Ogdensburg, N. Y.
59371	Barge	T. S. Root	168	159	2	1871	New Baltimore, N. Y.	New Haven, Conn.
59483	do	T. S. S.	206	206	2	1898	Brooklyn, N. Y.	New York, N. Y.
34282	do	T. T. Quackenbush	125	125	2	1897	do	Do.
59542	Scow	T. T. & B. Co. No. 1	120	120	1	1900	Tacoma, Wash.	Tacoma, Wash.
59543	do	T. T. & B. Co. No. 2	26	26	1	1900	do	Do.
59584	do	T. T. & B. Co. No. 3	192	192	0	1902	do	Do.
162417	do	T. T. & B. Co. No. 4	150	150	0	1905	do	Do.
164782	do	T. T. & B. Co. No. 4	111	111	0	1912	Seattle, Wash.	Port Townsend, Wash.
39777	do	T. T. & B. Co. No. 5	129	129	0	1900	Tacoma, Wash.	Tacoma, Wash.
162684	do	T. T. & B. Co. No. 6	165	165	0	1905	do	Do.
163047	do	T. T. & B. Co. No. 7	29	29	1	1906	do	Do.
163792	do	T. T. & B. Co. No. 8	151	151	0	1909	do	Do.
163832	do	T. T. & B. Co. No. 9	180	180	0	1909	do	Do.
165325	do	T. & C. No. 2	351	351	2	1913	Ashtabula, Ohio	Buffalo, N. Y.
59499	Barge	Tacoma Mill Co. No. 1	140	140	0	1896	Tacoma, Wash.	Port Townsend, Wash.
59490	do	Tacoma Mill Co. No. 2	230	230	0	1898	do	Do.
164918	Scow	Tacoma No. 1	26	26	0	1912	do	Tacoma, Wash.
163590	do	Tacoma No. 2	125	125	0	1906	do	Do.
163591	do	Tacoma No. 3	53	53	0	1906	do	Do.
163592	do	Tacoma No. 4	53	53	0	1906	do	Do.
163630	do	Tacoma No. 5	63	63	0	1907	do	Do.
164919	do	Tacoma No. 6	37	37	0	1912	do	Do.
218055	Barge	Takan	21	21	1	1919	Seattle, Wash.	Seattle, Wash.
164398	Scow	Taku No. 1	22	22	0	1911	Port Blakeley, Wash.	Do.
167551	do	Taku No. 1	85	85	0	1919	do	San Francisco, Cal.
164399	do	Taku No. 2	8	8	0	1911	do	Seattle, Wash.
167614	do	Taku No. 3	31	31	0	1919	Taku Harbor, Alaska	Juneau, Alaska.
167615	do	Taku No. 4	31	31	0	1919	do	Do.
167616	do	Taku No. 5	19	19	0	1919	do	Do.
167617	do	Taku No. 6	19	19	1	1919	do	Do.
167618	do	Taku No. 7	7	7	0	1919	do	Do.
145964	do	Talco	14	14	0	1903	Ballard, Wash.	Nome, Alaska.
162728	Barge	Tamarack	177	177	1	1906	Perth Amboy, N. J.	Perth Amboy, N. J.
165533	do	TAMER	632	618	2	1913	Newport News, Va.	New York, N. Y.
163282	do	Tampa	176	176	1	1906	Brooklyn, N. Y.	Do.
165724	do	Tampa	473	473	3	1914	Elkton, Md.	Philadelphia, Pa.
59482	do	TANANA	363	355	6	1898	Elizabeth, N. J.	St. Michael, Alaska.
164446	Scow	Tangent	498	492	7	1911	Superior, Wis.	Duluth, Minn.
163397	Barge	Tango	231	231	0	1913	Lockmoor, La.	New York, N. Y.
59444	do	Tappan	221	200	1	1890	Weehawken, N. J.	Do.
59425	do	Tarrytown	370	334	1	1887	Brooklyn, N. Y.	Do.
167313	do	Tasmania	236	236	1	1917	do	Do.
165743	Canal boat	Taylor and Lawrence	106	99	0	1894	Tonawanda, N. Y.	Do.
165666	House boat	Teal	62	62	0	1914	Detroit, Mich.	Detroit, Mich.
59585	Barge	Teanock	244	220	1	1902	Weehawken, N. J.	New York, N. Y.
167112	do	Tebo	214	214	0	1916	Edgewater, N. J.	Do.
167091	do	Tebo No. 2	120	120	1	1913	do	Do.
59503	Scow	Teddy	18	18	0	1896	Anacortes, Wash.	Port Townsend, Wash.
59606	do	Teddy	267	267	0	1903	Steilacoom, Wash.	Do.

¹ Formerly canal boat A. B. West.
² Formerly barge C. T. Snyder.

³ Formerly scow Griffin No. 1.
⁴ Formerly barge Merchant.

⁵ Formerly barge McAllister Bros. No. 80.
[†] Steel.

UNRIGGED MERCHANT VESSELS OF THE UNITED STATES—Continued.

Official No.	Class.	Name of vessel.	Gross tonnage.	Net tonnage.	Crew.	When built.	Where built.	Home port (where permanent document issues.
162683	Scow	Teddy	165	165	0	1905	Tacoma, Wash.	Tacoma, Wash.
163976	Barge	Teddy	427	427	1	1909	Lake Charles, La.	Pensacola, Fla.
201739	Dredge	Teddy Louise	47	29	3	1905	Tampa, Fla.	Tampa, Fla.
166239	Barge	TELLIQUA	11	11	0	1916	Knoxville, Tenn.	Chattanooga, Tenn.
166478	do	Temple	235	285	1	1916	Tottenville, N. Y.	New York, N. Y.
163449	Scow	Tenas	11	11	0	1908	Port Townsend, Wash.	Port Townsend, Wash.
167411	Barge	Tennessee	915	888	1	1918	Chesapeake City, Md.	Philadelphia, Pa.
163979	do	Tennessee Girl	427	427	0	1909	Lake Charles, La.	Galveston, Tex.
162055	Canal boat	Teresa	100	95	1	1901	Durhamville, N. Y.	New York, N. Y.
162895	do	Teresa M. Carey	106	99	1	1906	Whitehall, N. Y.	Albany, N. Y.
59452	Scow	Terra Cotta	208	198	0	1892	Perth Amboy, N. J.	Perth Amboy, N. J.
166489	Barge	Terrell	295	295	1	1916	Tottenville, N. Y.	New York, N. Y.
59467	Scow	Teutonic	253	253	1	1892	South Rondout, N. Y.	Do.
166548	Barge	Texas	524	524	1	1916	Rondout, N. Y.	Do.
166096	do	Thekla	290	290	1	1915	West Lake, La.	Port Arthur, Tex.
166427	House boat	The Kimbley	38	38	0	1916	Bowling Green, Ky.	Louisville, Ky.
162918	Barge	The Limit	713	591	4	1906	Superior, Wis.	Duluth, Minn.
162580	Scow	Thebo	299	299	1	1905	Weare, Alaska	St. Michael, Alaska.
166473	Barge	Theodora	224	224	1	1916	Brooklyn, N. Y.	New York, N. Y.
167382	do	Theodore Miller, jr.	236	222	1	1918	Cohoes, N. Y.	Albany, N. Y.
166761	do	Theo. Tallaksen	360	360	1	1913	Rockland Lake, N. Y.	New York, N. Y.
164228	Canal boat	Theo. E. Cowles	105	99	1	1893	Tonawanda, N. Y.	Albany, N. Y.
59455	do	Theo. G. Ward	100	95	1	1892	Moses Kill, N. Y.	Do.
59588	do	Theresa Kinney	105	99	1	1902	Watervliet, N. Y.	Do.
165185	Barge	The Williams Line No. 20	209	209	1	1913	Brooklyn, N. Y.	New York, N. Y.
59652	Scow	32	382	382	0	1900	Duluth, Minn.	Duluth, Minn.
164187	do	34	220	220	1	1903	Buffalo, N. Y.	Do.
164188	do	38	352	352	1	1906	do	Do.
59680	do	Thistle	18	18	0	1901	Anacortes, Wash.	Seattle, Wash.
163055	do	Thlinket	20	20	0	1907	Seattle, Wash.	Jenau, Alaska.
164389	do	Thlinklet	15	15	0	1911	Port Townsend, Wash.	Do.
59604	do	Thomas	15	15	0	1896	Anacortes, Wash.	Port Townsend, Wash.
163572	Barge	Thomas	314	309	1	1909	Gildersleeve, Conn.	New York, N. Y.
213609	Scow	Thomas	9	9	0	1915	St. Michael, Alaska	Nome, Alaska.
166616	Barge	Thomas Cleary	561	561	0	1917	Brooklyn, N. Y.	New York, N. Y.
165499	Canal boat	Thomas Colombe	104	97	1	1913	Waterford, N. Y.	Albany, N. Y.
59591	Barge	Thomas Bulger	265	265	1	1900	Rondout, N. Y.	New York, N. Y.
162619	do	Thomas Clooney	574	568	2	1905	Lake Charles, La.	Pensacola, Fla.
163179	do	Thomas Gage	193	193	1	1906	West Haven, Conn.	New York, N. Y.
164225	do	Thomas Hassett	277	277	1	1909	Kingston, N. Y.	Do.
167114	do	Thomas Horan, jr.	521	521	0	1917	do	Do.
164712	do	Thomas Kelly, sr.	409	409	1	1911	do	Do.
59673	do	Thomas McAndrew	295	295	0	1900	Rondout, N. Y.	Do.
59473	do	Thos. Mason	279	279	0	1893	Port Richmond, N. Y.	Do.
59469	do	Thomas Monk	261	261	1	1894	do	Do.
163875	do	Thomas Monk	385	385	1	1908	Kingston, N. Y.	Do.
162143	do	Thomas O'Brien	317	317	1	1903	Rondout, N. Y.	Do.
24989	do	Thomas Quayle	610	567	7	1872	Cleveland, Ohio	Cleveland, Ohio.
167320	do	Thomas Reddy	454	447	1	1918	Kingston, N. Y.	Albany, N. Y.
167266	do	Thomas Tomlinson	422	418	1	1918	do	New York, N. Y.
162939	Canal boat	Thos. A. McMullan	106	106	1	1902	Moses Kill, N. Y.	Albany, N. Y.
165036	Barge	Thos. A. O'Neill	205	205	1	1909	Rondout, N. Y.	Do.
163898	Canal boat	Thomas A. Tucker	126	115	1	1903	Watervliet, N. Y.	Do.
89000	Barge	Thos. F. Dwyer	224	224	0	1902	Kingston, N. Y.	New York, N. Y.
89004	do	Thomas F. Macksey	281	281	1	1901	Eddyville, N. Y.	Do.
166508	do	Thomas F. Murphy	352	352	0	1916	Kingston, N. Y.	Do.
162768	Canal boat	Thomas J. Carbray	103	97	1	1906	Fort Ann, N. Y.	Albany, N. Y.
89592	Barge	Thomas J. Cleaver	385	385	1	1897	Elkton, Md.	Philadelphia, Pa.
164518	Canal boat	Thomas J. Deegan	135	128	1	1911	Whitehall, N. Y.	Albany, N. Y.
164649	do	Thomas J. McNally	106	99	1	1911	Rondout, N. Y.	Do.
164457	do	Thos. J. Smith	103	97	1	1911	Waterford, N. Y.	Do.
165338	do	Thomas L. Tucker, jr.	118	110	1	1897	Tonawanda, N. Y.	New York, N. Y.
167621	do	Thomas M. Finnican	166	161	1	1919	Cohoes, N. Y.	Albany, N. Y.
162187	Barge	Thomas M. Righter	371	340	1	1903	Rondout, N. Y.	New York, N. Y.
89450	Canal boat	Thomas P. Sloan	97	92	1	1890	Whitehall, N. Y.	Albany, N. Y.
89477	Barge	Thomas P. Stran, jr.	226	217	2	1890	Bethel, Del.	Elizabeth City, N. C.
164005	do	Thos. S. Dwyer	397	397	1	1908	Steightsburg, N. Y.	New York, N. Y.
89583	do	Thos. V. Patterson	172	172	0	1901	Brooklyn, N. Y.	Do.
166914	do	Thos. Edison Mulqueen	473	473	0	1917	Kingston, N. Y.	Do.
165483	Canal boat	Thompson Griffin	48	46	1	1910	Hudson Falls, N. Y.	Albany, N. Y.
166177	Scow	Thompson No. 1	18	18	1	1911	Marine City, Mich.	Port Huron, Mich.
164648	Canal boat	Thompson Smith	105	99	1	1910	Waterford, N. Y.	Albany, N. Y.
163950	Scow	Thor	44	44	0	1909	Utssandy, Wash.	Port Townsend, Wash.
89581	do	Thorn	18	18	0	1901	Anacortes, Wash.	Seattle, Wash.
165160	do	Thurston County Ry. No. 1	68	68	0	1913	Tacoma, Wash.	Tacoma, Wash.
165984	Barge	TOER	6	6	2	1909	Alton, Ill.	St. Louis, Mo.
166885	Dredge	TOER	71	71	3	1915	Fort Wayne, Ind.	Detroit, Mich.
167345	Barge	Tim-Luc-Tu	496	496	1	1918	Kingston, N. Y.	Perth Amboy, N. J.

1 Formerly barge Atmaley.

2 Formerly canal boat Robert H. Cooke.

† Steel.

UNRIGGED MERCHANT VESSELS OF THE UNITED STATES—Continued.

Official No.	Class.	Name of vessel.	Gross tonnage.	Net tonnage.	Crew.	When built.	Where built.	Home port (where permanent document issues).
165005	Barge	Tloga	468	435	1	1912	West New York, N. J.	New York, N. Y.
163106	do	Tip Top	410	410	0	1907	Perth Amboy, N. J.	Do.
162261	Dredge	TIPPERARY BOY	379	201	1	1901	Wilmington, Del.	Buffalo N. Y.
59438	Barge	Tivoli	455	423	1	1890	Brooklyn, N. Y.	New York, N. Y.
145678	do	TIVOLI	381	364	2	1894	Baltimore, Md.	Baltimore, Md.
166032	Scow	Toad No. 1	5	5	0	1915	Anacortes, Wash.	Seattle, Wash.
166004	Barge	Togus	57	43	2	1915	Belfast, Me.	Rockland, Me.
166037	do	Togus No. 2	67	52	2	1915	Castine, Me.	Do.
166586	do	Toledo	233	233	1	1916	Brooklyn, N. Y.	New York, N. Y.
166614	do	Toledo	305	305	1	1916	do	Baltimore, Md.
59480	do	Tom	231	231	0	1898	Ballard, Wash.	Port Townsend, Wash.
163185	Scow	Tom	57	57	0	1907	La Conner, Wash.	Do.
59575	do	Tom No. 1	63	63	0	1901	New Whatcom, Wash.	Do.
165754	do	Tommy	7	7	0	1914	La Conner, Wash.	Seattle, Wash.
166954	Barge	Tom Scully	422	418	1	1917	Rondout, N. Y.	New Haven, Conn.
59528	do	Tonawanda	417	398	1	1899	Brooklyn, N. Y.	New York, N. Y.
164962	Scow	Tonawanda	253	253	1	1905	Philadelphia, Pa.	Ogdensburg, N. Y.
167348	Barge	Tower	523	523	0	1918	South Rondout, N. Y.	New York, N. Y.
166738	Scow	Townsend	11	11	2	1917	Agonac, Mich.	Port Huron, Mich.
167079	do	Townsend No. 2	18	18	1	1912	Wyandotte, Mich.	Do.
51274	Barge	Totuskey	283	283	1	1894	Elkton, Md.	Philadelphia, Pa.
162175	Scow	Tracy	78	78	0	1904	Anderson Island, Wash.	Tacoma, Wash.
163740	do	Trader	125	125	0	1909	Gertrude, Wash.	Ketchikan, Alaska.
166588	do	Trader	54	54	0	1916	Everett, Wash.	Seattle, Wash.
165177	do	Trader No. 2	31	31	0	1913	Gertrude, Wash.	Do.
162720	Barge	Transfer	6	6	1	1906	McGregor, Iowa	Dubuque, Iowa.
166833	do	Transfer	381	381	1	1908	Westlake, La.	Port Arthur, Tex.
167292	Scow	Transformer No. 1	43	43	1	1912	St. Louis, Mo.	Duluth, Minn.
165219	Barge	Transit	435	422	1	1913	Mariners Harbor, N. Y.	New York, N. Y.
59697	do	Transport	221	221	1	1902	Brooklyn, N. Y.	Do.
164552	Scow	Transport	11	11	0	1911	Richardson, Wash.	Port Townsend, Wash.
59507	do	Trap scow No. 1	7	7	0	1899	New Whatcom, Wash.	Seattle, Wash.
59508	do	Trap scow No. 2	7	7	0	1899	do	Do.
59509	do	Trap scow No. 3	7	7	0	1899	do	Do.
59511	do	Trap scow No. 5	7	7	0	1899	do	Do.
59514	do	Trap scow No. 8	7	7	0	1899	do	Do.
59517	do	Trap scow No. 10	7	7	0	1899	do	Do.
59518	do	Trap scow No. 11	7	7	0	1899	do	Do.
59520	do	Trap scow No. 13	7	7	0	1899	do	Do.
59521	do	Trap scow No. 14	7	7	0	1899	do	Do.
59522	do	Trap scow No. 15	7	7	0	1899	do	Do.
59523	do	Trap scow No. 16	7	7	0	1899	do	Do.
59525	do	Trap scow No. 18	7	7	0	1899	do	Do.
59548	do	Trap scow No. 19	7	7	0	1900	do	Do.
59549	do	Trap scow No. 20	7	7	0	1900	do	Do.
59554	do	Trap scow No. 21	7	7	0	1900	do	Do.
59555	do	Trap scow No. 22	7	7	0	1900	do	Do.
59556	do	Trap scow No. 23	7	7	0	1900	do	Do.
59557	do	Trap scow No. 24	7	7	0	1900	do	Do.
59559	do	Trap scow No. 26	7	7	0	1900	do	Do.
59560	do	Trap scow No. 27	7	7	0	1900	do	Do.
59562	do	Trap scow No. 28	7	7	0	1900	do	Do.
59565	do	Trap scow No. 30	7	7	0	1900	do	Do.
165821	do	Trap scow No. 31	10	10	0	1914	Eliza Island, Wash.	Do.
165215	Barge	Tremley Transportation Co. No. 4	417	417	2	1912	Brooklyn, N. Y.	New York, N. Y.
164801	do	Tremley Transportation Co. No. 5	205	205	1	1913	Mariners Harbor, N. Y.	Do.
164913	do	Tremley Transportation Co. No. 6	206	206	1	1917	Brooklyn, N. Y.	Do.
59527	do	Tremont	288	267	1	1899	Port Richmond, N. Y.	Do.
166280	do	Tremont	192	192	1	1890	East Boston, Mass.	Do.
162610	do	Trent	372	372	2	1898	Elkton, Md.	Baltimore, Md.
59544	do	Trial	166	166	1	1900	Brooklyn, N. Y.	New York, N. Y.
164993	do	Trieste	280	280	1	1908	do	Do.
59463	do	Trilby	460	460	0	1893	Boston, Mass.	New London, Conn.
163530	Scow	Trinder	619	619	0	1908	Ballard, Wash.	Juneau, Alaska.
166677	Barge	Tripoli	190	190	1	1914	Rondout, N. Y.	New York, N. Y.
59465	do	Triton	281	281	2	1893	Elkton, Md.	Baltimore, Md.
59437	do	Troy	402	373	1	1890	Brooklyn, N. Y.	New York, N. Y.
59531	do	True Blue	415	415	1	1899	South Rondout, N. Y.	Do.
59532	do	Tuckahoe	289	266	1	1899	Port Richmond, N. Y.	Do.
165394	do	Tuckahoe	466	466	1	1913	Chesapeake City, Md.	Philadelphia, Pa.
165490	do	Tucson	283	283	1	1913	Brooklyn, N. Y.	New York, N. Y.
59481	do	Turtle	25	25	4	1898	Newport, R. I.	Newport, R. I.
164223	do	Turtle	45	39	1	1906	Hammond, N. Y.	Cape Vincent, N. Y.
59598	do	20th Century	75	75	3	1901	Buffalo, N. Y.	Buffalo, N. Y.
167604	do	†25	244	244	3	1917	Westlake, La.	Houston, Tex.
167605	do	†26	244	244	3	1917	do	Do.

¹ Formerly barge John F. Golnek.
² Formerly barge Minnie N. Saylor.

³ Formerly barge J. B. Blades.
[†] Rebuilt, 1909.

‡ Sold to Allen June 30, 1919.

UNRIGGED MERCHANT VESSELS OF THE UNITED STATES—Continued.

Official No.	Class.	Name of vessel.	Gross tonnage.	Net tonnage.	Crew.	When built.	Where built.	Home port (where permanent document issues).
167606	Barge	27	244	244	1	1917	Westlake, La.	Houston, Tex.
167607	do	28	244	244	1	1917	do	Do.
163010	do	Twins	210	210	1	1901	Brooklyn, N. Y.	New York, N. Y.
24646	do	Two Brothers	1,382	1,263	2	1868	Farmingdale, Me.	Tacoma, Wash.
165081	Scow	Two Brothers	172	172	0	1912	Port Blakely, Wash.	Seattle, Wash.
162705	Barge	Two Friends	499	459	1	1906	Elkton, Md.	Norfolk, Va.
50486	Scow	Tyee	263	263	0	1896	Point Roberts, Wash.	Port Townsend, Wash.
163123	do	Tyee	73	73	0	1907	Port Townsend, Wash.	Seattle, Wash.
166521	Barge	Tyler	278	278	1	1916	Tottenville, N. Y.	New York, N. Y.
162333	do	Tyroonell	350	350	1	1904	Brooklyn, N. Y.	Do.
145697	do	TYBONE	2,117	1,862	10	1895	Cleveland, Ohio	Cleveland, Ohio.
U.								
167137	Barge	U.	661	661	1	1917	Westlake, La.	Port Arthur, Tex.
165412	Dredge	U. D. Co. No. 2	469	469	35	1907	Galveston, Tex.	Galveston, Tex.
167476	Canal boat	U. S. 101	294	257	2	1918	Detroit, Mich.	Buffalo, N. Y.
167555	Barge	U. S. 106	294	257	1	1918	Fort Edward, N. Y.	Do.
167556	do	U. S. 114	294	257	2	1918	Ithaca, N. Y.	Do.
167509	do	U. S. 201	294	263	1	1919	New York, N. Y.	Do.
167510	do	U. S. 202	294	263	1	1919	do	Do.
167511	do	U. S. 203	294	263	1	1919	do	Do.
167512	do	U. S. 204	294	263	1	1919	do	Do.
167513	do	U. S. 205	294	263	1	1919	do	Do.
167514	do	U. S. 206	294	263	1	1919	do	Do.
167515	do	U. S. 207	294	263	1	1919	do	Do.
167516	do	U. S. 208	294	263	1	1919	do	Do.
167558	do	U. S. 209	294	263	1	1919	do	Do.
167559	do	U. S. 210	294	263	1	1919	do	Do.
167560	do	U. S. 211	294	263	1	1919	do	Do.
167561	do	U. S. 212	294	263	1	1919	do	Do.
167562	do	U. S. 213	294	263	1	1919	do	Do.
167563	do	U. S. 214	294	263	1	1919	do	Do.
167564	do	U. S. 215	294	263	1	1919	do	Do.
167565	do	U. S. 216	294	263	1	1919	do	New York, N. Y.
167577	do	U. S. 217	294	263	2	1919	do	Buffalo, N. Y.
167622	do	U. S. 218	294	263	2	1919	do	Do.
167623	do	U. S. 219	294	263	2	1919	do	Do.
167624	do	U. S. 220	291	263	2	1919	do	New York, N. Y.
167480	do	U. S. 221	289	235	2	1919	Buffalo, N. Y.	Buffalo, N. Y.
167485	do	U. S. 222	289	235	2	1919	do	Do.
167486	do	U. S. 223	289	235	2	1919	do	Do.
167488	do	U. S. 224	289	235	2	1919	do	Do.
167489	do	U. S. 225	289	235	2	1919	do	Do.
167490	do	U. S. 226	289	235	2	1919	do	Do.
167492	do	U. S. 227	289	235	2	1919	do	Do.
167493	do	U. S. 228	294	263	2	1919	do	Do.
167537	do	U. S. 229	294	263	2	1919	do	Do.
167538	do	U. S. 230	289	235	2	1919	do	Do.
167539	do	U. S. 231	289	235	2	1919	do	Do.
167540	do	U. S. 232	294	263	2	1919	do	Do.
167541	do	U. S. 233	294	263	2	1919	do	Do.
167542	do	U. S. 234	294	263	2	1919	do	Do.
167543	do	U. S. 235	289	235	2	1919	do	Do.
167544	do	U. S. 236	289	235	2	1919	do	Do.
167520	do	U. S. 237	294	263	2	1919	Erie, Pa.	Do.
167521	do	U. S. 238	294	263	2	1919	do	Do.
167522	do	U. S. 239	294	263	2	1919	do	Do.
167523	do	U. S. 240	294	263	2	1919	do	Do.
167524	do	U. S. 241	294	263	2	1919	do	Do.
167525	do	U. S. 242	294	263	2	1919	do	Do.
167530	do	U. S. 243	294	263	2	1919	do	Do.
167546	do	U. S. 244	294	263	2	1919	do	Do.
167547	do	U. S. 245	294	263	2	1919	do	Do.
167548	do	U. S. 246	294	263	2	1919	do	Do.
167549	do	U. S. 247	294	263	2	1919	do	Do.
167550	do	U. S. 248	294	263	2	1919	do	Do.
167260	Canal boat	U. S. 501	323	295	1	1918	Clayton, N. Y.	New York, N. Y.
167303	do	U. S. 502	317	293	1	1918	do	Do.
167304	do	U. S. 503	320	296	1	1918	do	Do.
164716	Barge	U. S. P. Co. No. 1	32	32	0	1911	Cedar Keys, Fla.	Cedar Keys, Fla.
163206	do	Ulster	309	309	0	1906	Kingston, N. Y.	New York, N. Y.
163780	do	ULSTER	316	316	1	1909	Ecorse, Mich.	Buffalo, N. Y.
80111	do	Ulster Blue Stone Co. No. 1	156	156	1	1893	Eddyville, N. Y.	New York, N. Y.
163938	do	Uncle Paul No. 2	94	94	1	1909	Chaumont, N. Y.	Oswego, N. Y.
165115	do	Undercliff	207	207	1	1912	Mariners Harbor, N. Y.	New York, N. Y.
80112	Scow	Union	147	147	3	1898	Perth Amboy, N. J.	Perth Amboy, N. J.
165718	do	Union Oil No. 1	199	199	0	1916	Seattle, Wash.	Seattle, Wash.

† Sold to alien June 30, 1919.

‡ Concrete.

§ Steel.

UNRIGGED MERCHANT VESSELS OF THE UNITED STATES—Continued.

Official No.	Class.	Name of vessel.	Gross tonnage.	Net tonnage.	Crew.	When built.	Where built.	Home port (where permanent document issues).
166410	Barge	United States	426	426	1	1916	Kingston, N. Y.	New York, N. Y.
166104	do	Unity	396	396	1	1913	West New Brighton, N. Y.	Do.
167337	do	Universe	420	420	0	1915	Kingston, N. Y.	Do.
166461	do	Ursula	177	177	0	1902	South Rondout, N. Y.	Do.
162290	do	Utah	177	177	1	1904	Perth Amboy, N. J.	Perth Amboy, N. J.
166607	do	Utah	522	522	1	1916	Rondout, N. Y.	New York, N. Y.
162713	do	Ute (tanker)	220	220	1	1902	Shooters Island, N. Y.	Port Arthur, Tex.
V.								
167194	Barge	V	661	661	0	1916	Westlake, La.	Houston, Tex.
163690	Scow	V. C. G. No. 2	8	8	0	1906	Port Orchard, Wash.	Seattle, Wash.
167407	Barge	V. F. Amar	263	263	0	1912	Brooklyn, N. Y.	New York, N. Y.
163496	do	Vachon	688	638	0	1908	Seattle, Wash.	St. Michael, Alaska.
167247	do	Valencia	834	760	4	1918	Gulfport, Miss.	Philadelphia, Pa.
61112	do	Valentine	305	295	2	1887	New London, Conn.	New London, Conn.
61146	do	Valkyrien	149	136	1	1899	Brooklyn, N. Y.	New York, N. Y.
167422	do	Van Buren	443	443	0	1918	South Rondout, N. Y.	Do.
166316	do	Van Camp No. I	71	71	1	1916	Los Angeles, Cal.	Los Angeles, Cal.
166317	do	Van Camp No. II	100	100	4	1916	do	Do.
197536	do	Van Camp No. 3	475	446	1	1906	Mare Island, Cal.	Do.
165775	do	Varina	441	441	1	1914	Elkton, Md.	Philadelphia, Pa.
163367	Scow	Vashon No. 2	150	150	0	1907	Seattle, Wash.	Seattle, Wash.
61129	Barge	Venus	311	298	2	1894	Elkton, Md.	Baltimore, Md.
61167	do	Venus	194	194	2	1902	Dubuque, Iowa	Duluth, Minn.
165637	do	Venus	464	464	1	1907	Rondout, N. Y.	New York, N. Y.
167535	do	Verdun	304	304	2	1919	New Bern, N. C.	Do.
165852	Canal boat	Vermont	139	139	1	1911	Watervliet, N. Y.	Do.
167252	Barge	Verne	28	28	1	1918	Steubenville, Ohio	Cincinnati, Ohio.
166259	do	Vesta	184	184	1	1900	East Boston, Mass.	New York, N. Y.
162146	Scow	Victor	82	82	1	1903	La Conner, Wash.	Seattle, Wash.
164119	Barge	Victor	425	393	1	1910	Bentley Manor, N. Y.	New York, N. Y.
163044	do	Victoria	688	688	0	1907	Long Island City, N. Y.	Do.
167207	do	Victoria	8	8	0	1917	Black Rock, Ark.	St. Louis, Mo.
166585	do	Victorius	447	447	1	1916	Athens, N. Y.	New York, N. Y.
167213	do	Victory	444	444	1	1918	Kingston, N. Y.	Do.
61145	Scow	Vida	18	18	0	1896	Anacortes, Wash.	Seattle, Wash.
162036	Barge	Vigilant	200	189	1	1903	Brooklyn, N. Y.	New York, N. Y.
61113	do	Viking	227	227	1	1893	do	Do.
165357	do	Vincent R.	314	314	1	1911	Kingston, N. Y.	Do.
61125	Canal boat	Vincent De Gorey	119	113	1	1892	Whitehall, N. Y.	Albany, N. Y.
163079	Barge	Vincent McNally	440	440	2	1907	Elkton, Md.	Wilmington, Del.
163406	do	Viola Henry	383	383	1	1907	Kingston, N. Y.	New York, N. Y.
61141	Scow	Violet	28	28	0	1897	Seattle, Wash.	Tacoma, Wash.
61169	Barge	Violet	334	334	1	1897	Elkton, Md.	Norfolk, Va.
61163	Scow	Violet May	82	82	0	1901	Seattle, Wash.	Seattle, Wash.
61168	Barge	Violet F. Higgins	298	298	1	1902	Rondout, N. Y.	New York, N. Y.
61170	do	Virginia	363	363	2	1901	Elkton, Md.	Wilmington, Del.
163222	do	Virginia	144	131	1	1907	do	Richmond, Va.
162448	do	Visreco II	410	410	0	1905	Rondout, N. Y.	New York, N. Y.
165655	Scow	Vixen	30	30	0	1915	Seattle, Wash.	Seattle, Wash.
166279	Barge	Vixen	214	214	0	do	do	New York, N. Y.
61113	Canal boat	Volunteer	100	95	1	1887	Whitehall, N. Y.	Rouses Point, N. Y.
163641	Barge	Volunteer	121	114	1	1887	Buffalo, N. Y.	Philadelphia, Pa.
167214	do	Volunteer	431	431	1	1918	Kingston, N. Y.	New York, N. Y.
W.								
164825	Scow	W. 1	46	46	0	1901	Hoquiam, Wash.	Port Townsend, Wash.
164826	do	W. 2	47	47	0	1902	do	Do.
167552	do	W. B. No. 1	30	30	0	1919	Bellingham, Wash.	Seattle, Wash.
167553	do	W. B. No. 2	30	30	0	1919	do	Do.
167613	do	W. B. No. 3	30	30	0	1919	do	Do.
166673	do	W. C. P. Co.	25	25	0	1917	Seattle, Wash.	Ketchikan, Alaska.
165699	do	W. C. P. No. 1	38	38	0	1914	Blaine, Wash.	Seattle, Wash.
67453	do	W. No. 1	41	41	0	1898	West Superior, Wis.	Duluth, Minn.
164638	do	W. No. 1	22	22	0	1911	Seattle, Wash.	Seattle, Wash.
166834	do	W. F. P. Co. No. 1	19	19	0	1917	Bellingham, Wash.	Do.
166990	do	W. F. P. Co. No. 2	19	19	0	1917	do	Do.
162669	do	W. I. S. & G. Co. No. 1	168	168	0	1908	Decatur, Wash.	Port Townsend, Wash.
163885	do	W. I. S. & G. Co. No. 2	100	100	0	1909	do	Do.
163946	do	W. I. S. & G. Co. No. 3	100	100	0	1909	do	Do.
166579	do	W. L. & B. Co. No. 1	68	68	0	1916	Gertrude, Wash.	Seattle, Wash.
164725	do	W. P. Co. No. 2	25	25	0	1912	Seattle, Wash.	Ketchikan, Alaska.
164726	do	W. P. Co. No. 3	25	25	0	1912	do	Do.
164870	do	W. P. Co. No. 4	23	23	0	1912	do	Do.

¹ Formerly barge Caracas.

² Formerly barge Harry Schaefer.

³ Formerly barge Leslie R.

† Rebuilt, 1907.

UNRIGGED MERCHANT VESSELS OF THE UNITED STATES—Continued.

Official No.	Class.	Name of vessel.	Gross tonnage.	Net tonnage.	Crew.	When built.	Where built.	Home port (where permanent document issues).
164871	Scow	W. P. Co. No. 5	23	23	0	1912	Seattle, Wash.	Ketchikan, Alaska.
166900	do	W. R. C. No. 3	23	23	1	1917	Blaine, Wash.	Seattle, Wash.
166901	do	W. R. C. No. 4	23	23	1	1917	do	Do.
166902	do	W. R. C. No. 5	23	23	1	1917	do	Do.
164793	do	W. R. & F. Co. No. 1	16	16	0	1912	Seattle, Wash.	Do.
163172	do	W. S.	16	16	0	1907	Port Hadlock, Wash.	Port Townsend, Wash.
163978	do	W. T. & B. Co. 1	145	145	0	1909	Seattle, Wash.	Seattle, Wash.
163991	do	W. T. & B. Co. 2	158	158	0	1909	do	Do.
164011	do	W. T. & B. Co. 3	194	194	0	1910	do	Do.
164018	do	W. T. & B. Co. 4	194	194	0	1910	do	Do.
164045	do	W. T. & B. Co. 5	113	113	0	1910	do	Do.
164073	do	W. T. & B. Co. 6	113	113	0	1910	do	Do.
164293	do	W. T. & B. Co. 7	193	193	0	1910	do	Do.
164547	do	W. T. & B. Co. 8	198	198	0	1911	do	Do.
164568	do	W. T. & B. Co. 9	198	198	0	1911	do	Do.
164643	do	W. T. & B. Co. 10	208	208	0	1911	do	Do.
164644	do	W. T. & B. Co. 11	208	208	0	1911	do	Do.
164769	do	W. T. & B. Co. 13	231	231	0	1912	do	Do.
164802	do	W. T. & B. Co. 14	231	231	0	1912	do	Do.
164921	do	W. T. & B. Co. 15	231	231	0	1912	do	Do.
165100	do	W. T. & B. Co. 19	231	231	0	1912	do	Do.
165435	do	W. T. & B. Co. 21	105	105	0	1913	do	Do.
165613	do	W. T. & B. Co. 22	187	187	0	1914	do	Do.
167035	do	W. T. & B. Co. 30	448	448	0	1909	Portland, Oreg.	Do.
166818	do	W. T. & B. Co. 31	339	339	0	1913	do	Do.
165017	do	W. T. & B. Co. 32	253	253	0	1912	Seattle, Wash.	Do.
48983	do	W. T. & B. Co. 33	207	207	0	1902	Port Blakeley, Wash.	Do.
162435	do	W. T. & B. Co. 34	119	119	0	1905	Harper, Wash.	Do.
166819	do	W. T. & B. Co. 35	339	339	0	1914	Portland, Oreg.	Do.
166820	do	W. T. & B. Co. 36	340	340	0	1914	do	Do.
162917	do	W. T. & B. Co. 40	92	92	0	1906	do	Do.
165577	do	W. T. & B. Co. 41	185	185	0	1914	Seattle, Wash.	Do.
164086	do	W. T. & B. Co. 42	435	435	0	1910	Port Blakeley, Wash.	Do.
165528	do	W. T. & B. Co. 43	201	201	0	1912	Seattle, Wash.	Do.
165234	do	W. T. & B. Co. 44	143	143	0	1913	do	Do.
164390	do	W. T. & B. Co. 45	304	304	0	1911	do	Do.
164653	do	W. T. & B. Co. 46	280	280	0	1911	do	Do.
164704	do	W. T. & B. Co. 47	195	195	0	1911	do	Do.
165255	do	W. T. & B. Co. 48	88	88	0	1913	do	Do.
164067	do	W. T. & B. Co. 49	274	274	0	1910	do	Do.
167259	Barge	W. T. & B. Co. 50	841	841	0	1913	Portland, Oreg.	Do.
167317	do	W. T. & B. Co. No. 51	390	390	0	1913	do	Do.
166965	Scow	W. T. & B. Co. No. 52	353	353	0	1917	do	Do.
165003	do	W. T. Co. No. 2	59	59	0	1912	South Bend, Wash.	Port Townsend, Wash.
166632	do	W. T. Co. No. 2	243	243	0	1917	Everett, Wash.	Seattle, Wash.
63060	do	W. A. Carle	23	23	0	1901	Seattle, Wash.	Do.
165672	Canal boat	W. A. Fillion	104	98	1	1914	Waterford, N. Y.	Albany, N. Y.
165470	Barge	W. A. Golden	402	402	1	1912	South Rondout, N. Y.	New York, N. Y.
162205	do	W. A. Marshall	506	506	1	1903	Rondout, N. Y.	Do.
167300	Canal boat	W. B. Walsh	182	122	0	1899	Durhamville, N. Y.	Do.
163541	do	W. C. Lafountain	104	99	1	1908	Champlain, N. Y.	Rouses Point, N. Y.
62939	do	W. C. Trotter	103	97	1	1893	do	Do.
164479	Barge	W. D. Brinker	334	312	1	1910	Kingston, N. Y.	New York, N. Y.
163027	do	W. D. Dittmar	374	374	0	1906	do	Do.
166538	do	W. E. Maxson	945	945	5	1916	Westlake, La.	Galveston, Tex.
162753	Canal boat	W. F. Bascom	103	98	1	1906	Whitshall, N. Y.	Albany, N. Y.
165500	Barge	W. Ferdinand Armstrong	382	371	1	1913	Athens, N. Y.	New York, N. Y.
162231	Canal boat	W. F. Cody	103	98	1	1903	Watervliet, N. Y.	Rouses Point, N. Y.
63062	Scow	W. F. Nelson	23	23	0	1902	Seattle, Wash.	Seattle, Wash.
163054	Barge	W. G. Hillman	208	208	1	1904	Kingston, N. Y.	Perth Amboy, N. J.
167155	Scow	W. H. Bomer	243	243	1	1918	Everett, Wash.	Seattle, Wash.
162404	Barge	W. H. Brown	361	339	1	1903	Rondout, N. Y.	New York, N. Y.
63033	do	W. J. Cleary	285	285	0	1900	do	Do.
166962	Canal boat	W. J. McCourt	117	113	1	1914	Watervliet, N. Y.	Albany, N. Y.
162728	Barge	W. J. Saylor	456	456	1	1906	Filkton, Md.	Philadelphia, Pa.
162873	do	W. J. Turck	334	324	1	1905	Rondout, N. Y.	New York, N. Y.
164146	Canal boat	W. L. Fee	104	99	1	1889	Durhamville, N. Y.	Albany, N. Y.
167276	Barge	W. L. Smith	422	418	1	1918	Kingston, N. Y.	New York, N. Y.
165555	do	W. M. Moran	580	580	0	1913	do	Do.
62136	do	W. M. Rogers	168	159	0	1892	Kennebunkport, Me.	Boston, Mass.
63076	Canal boat	W. N. Sweet	105	100	1	1902	Whitehall, N. Y.	Rouses Point, N. Y.
163877	Barge	W. R. Markle	266	266	3	1909	Parkersburg, W. Va.	Pittsburgh, Pa.
167353	do	W. S. Aiden	421	421	1	1918	Kingston, N. Y.	New York, N. Y.

¹ Formerly scow H. & D. No. 14.² Formerly scow C. C. Co. No. 31.³ Formerly scow Union No. 2.⁴ Formerly scow Lolo.⁵ Formerly scow Jacqueline.⁶ Formerly scow C. C. Co. No. 35.⁷ Formerly scow C. C. Co. No. 36.⁸ Formerly scow Vashon No. 1.⁹ Formerly scow Crosby No. 4.¹⁰ Formerly scow F. W. L. Co. No. 1.¹¹ Formerly scow Chesley No. 6.¹² Formerly scow Chesley No. 7.¹³ Formerly scow Chesley No. 9.¹⁴ Formerly scow Chesley No. 11.¹⁵ Formerly scow Chesley No. 14.¹⁶ Formerly scow Chesley No. 16.¹⁷ Formerly scow Pacific No. 8.

UNRIGGED MERCHANT VESSELS OF THE UNITED STATES—Continued.

Official No.	Class.	Name of vessel.	Gross tonnage.	Net tonnage.	C.P.W.	When built.	Where built.	Home port (where permanent document issues).
102528	Canal boat	W. S. Bennett	103	98	1	1904	Champlain, N. Y.	Albany, N. Y.
163034	Scow	W. S. M. Co.	11	11	0	1901	Lopez, Wash.	Port Townsend, Wash.
163870	Canal boat	W. S. Silingsby	123	117	1	1909	Whitehall, N. Y.	Albany, N. Y.
166806	Barge	W. T. Birney	485	42	1	1917	South Rondout, N. Y.	New Haven, Conn.
162779	Canal boat	W. W. Richards	102	97	1	1906	Rondout, N. Y.	Albany, N. Y.
62886	Barge	W. W. Skiddy	200	190	1	1887	City Island, N. Y.	Bridgeport, Conn.
164809	do	W. H. E. Bravender	224	224	0	1903	Kingston, N. Y.	New York, N. Y.
62918	Canal boat	W. Millard's Sons	117	111	1	1890	Whitehall, N. Y.	Albany, N. Y.
80634	Barge	Wacamacaw	349	336	3	1881	Port Jefferson, N. Y.	Boston, Mass.
165430	do	Waco	152	152	1	1913	Kingston, N. Y.	New York, N. Y.
166501	do	Waco	242	242	1	1916	do	do
63021	Scow	Waldron	7	7	0	1900	Port Angeles, Wash.	Seattle, Wash.
165994	Barge	Waller No. 2	7	7	0	1912	Kingston, Tenn.	Chattanooga, Tenn.
62978	Scow	Walt	7	7	0	1896	Anacortes, Wash.	Port Townsend, Wash.
62974	do	Walter	6	6	0	1897	Point Roberts, Wash.	do
166281	Barge	Walter	168	168	0	1901	Rondout, N. Y.	New York, N. Y.
162420	Canal boat	Walter Fallon	104	98	1	1905	Whitehall, N. Y.	Albany, N. Y.
165438	Barge	Walter Moore	225	225	1	1913	Tottenville, N. Y.	New York, N. Y.
166492	Canal boat	Walter E. Dunbar	105	98	1	1901	North Bay, N. Y.	Albany, N. Y.
62927	do	Walter G. White	102	97	1	1891	Champlain, N. Y.	Rouses Point, N. Y.
163159	do	Walter H. Yell	104	99	1	1907	Whitehall, N. Y.	Albany, N. Y.
163825	do	Walter N. Weeks	121	125	1	1908	do	do
62989	Barge	Walter P. Crane	319	319	1	1894	Rondout, N. Y.	New York, N. Y.
62949	do	Walton	457	457	1	1896	Elizabethport, N. J.	do
165133	do	Wandercliff	399	399	1	1912	Mariners Harbor, N. Y.	do
163447	do	Wanderer	369	369	0	1908	Perth Amboy, N. J.	do
166384	do	Wansley	697	693	1	1916	West Lake, La.	Galveston, Tex.
63036	do	Warfield	144	128	2	1901	Port Richmond, N. Y.	Baltimore, Md.
163227	do	Warners	224	202	1	1907	do	New York, N. Y.
165571	do	Warren	314	308	1	1914	Gildersleeve, Conn.	Philadelphia, Pa.
167176	do	Warren	320	320	1	1918	Brooklyn, N. Y.	Baltimore, Md.
62969	do	Warrior	311	281	1	1899	Weehawken, N. J.	New York, N. Y.
26708	do	Warwick	405	405	1	1897	Elkton, Md.	Philadelphia, Pa.
63062	do	Washington	346	333	1	1897	Baltimore, Md.	Richmond, Va.
163020	Scow	Washington	198	198	0	1906	Seattle, Wash.	Seattle, Wash.
164896	Barge	Washington	5	5	1	1912	Cotton Port, Tenn.	Chattanooga, Tenn.
163039	Scow	Washington No. 1	150	150	0	1906	Seattle, Wash.	Seattle, Wash.
163040	do	Washington No. 3	95	95	0	1906	do	Tacoma, Wash.
163456	do	Washington No. 5	66	66	0	1907	Anacortes, Wash.	Seattle, Wash.
164401	do	Washington No. 6	97	97	0	1911	Seattle, Wash.	do
163224	do	Washington No. 7	66	66	0	1907	Anacortes, Wash.	do
164463	do	Washington No. 8	15	15	0	1911	Seattle, Wash.	do
164464	do	Washington No. 9	14	14	0	1911	do	do
165076	do	Washington No. 13	15	15	0	1912	do	do
165259	do	Washington No. 14	6	6	0	1913	do	do
165389	Barge	Washoe	279	257	0	1908	Perth Amboy, N. J.	Perth Amboy, N. J.
63060	Scow	Wasp	15	15	0	1902	Wales Island, Alaska	Ketchikan, Alaska
62994	do	Wat	18	18	0	1896	Anacortes, Wash.	Port Townsend, Wash.
165087	Barge	Watercliff	406	406	1	1912	Port Richmond, N. Y.	New York, N. Y.
63030	do	Water Queen	165	165	1	1900	Leavenworth, Ind.	Pittsburgh, Pa.
63073	do	Watertown	440	414	1	1902	Weehawken, N. J.	New York, N. Y.
63016	do	Watkins	110	95	1	1900	Brooklyn, N. Y.	do
202275	do	Watson	11	11	0	1905	Hoquiam, Wash.	Seattle, Wash.
167065	do	Watson and Hinkle Ferry	8	8	1	1917	Newport, Ark.	St. Louis, Mo.
165997	do	Waukiva	176	176	0	1908	Phoenix, N. Y.	New York, N. Y.
62947	House boat	Wauvegan	68	58	4	1893	Oswego, N. Y.	do
164800	Scow	Weasel	18	18	0	1911	Quadra, Alaska	Seattle, Wash.
165280	do	Weasel	244	244	1	1913	Seattle, Wash.	St. Michael, Alaska
162067	Canal boat	Weber Brothers	100	95	1	1892	Northumberland, N. Y.	Albany, N. Y.
165307	Barge	Webster	220	199	1	1907	Port Richmond, N. Y.	New York, N. Y.
126402	do	Weehawken	238	227	1	1886	Camden, N. J.	do
63045	do	Weir	311	275	2	1901	Bath, Me.	Fall River, Mass.
164983	do	Welcome	14	14	1	1912	Terre Haute, Ind.	Evansville, Ind.
166591	do	Wesley	316	310	0	1916	Gildersleeve, Conn.	Hartford, Conn.
163666	do	Wessels	282	282	1	1908	Sleightsburg, N. Y.	New York, N. Y.
62862	Scow	West	80	76	2	1882	Brooklyn, N. Y.	do
167322	Barge	West Coast No. 1	41	41	1	1918	Long Beach, Cal.	Los Angeles, Cal.
62883	do	West End	121	121	5	1887	Millbridge, Me.	Gloucester, Mass.
62962	do	Westmoreland	256	256	0	1889	Port Richmond, N. Y.	Wilmington, Del.
162595	do	Westmoreland	217	217	1	1905	Kingston, N. Y.	Philadelphia, Pa.

1 Formerly canal boat Walter B. Griswold.

2 Formerly barge L. B. S. Co. No. 37.

3 Formerly barge Gladiolus. Rebuilt, 1915

4 Formerly scow P. S. W. P. Co. No. 5.

5 Formerly scow P. S. W. P. Co. No.

6 Formerly barge T. B. Co. No. 1.

a Charles A. Pool.

b N. Y. Cent'l Lt'g Co. No. 11.

c New York Central No. 11.

7 Formerly barge J. Walsh.

† Rebuilt, 1905.

UNRIGGED MERCHANT VESSELS OF THE UNITED STATES—Continued.

Official No.	Class.	Name of vessel.	Gross tonnage.	Net tonnage.	Crew.	When built.	Where built.	Home port (where permanent document issues).
166537	Barge	Weston	311	311	1	1916	Brooklyn, N. Y.	Baltimore, Md.
166395	do	Westport	242	235	1	1916	Wilmington, Del.	Do.
63038	do	Weverton	145	128	2	1901	Port Richmond, N. Y.	Do.
106964	do	Whale	1,144	1,144	0	1892	Toledo, Ohio	Detroit, Mich.
62965	do	Wheeling	132	92	2	1907	Baltimore, Md.	Baltimore, Md.
81774	do	Whidby	28	28	0	1901	Coupeville, Wash.	Seattle, Wash.
167387	Dredge	Whirlwind	736	736	6	1918	Baldwinsville, N. Y.	New York, N. Y.
162329	Barge	White Ball	611	611	0	1904	Perth Amboy, N. J.	Do.
167445	do	White Band	490	490	1	1918	Kingston, N. Y.	Do.
164642	do	White Crest No. 1	17	17	0	1911	Perth Amboy, N. J.	Port Townsend, Wash.
63078	do	Whitecrest No. 2	17	17	0	1902	do	Do.
165261	Scow	White Crest No. 3	24	24	0	1913	Anacortes, Wash.	Do.
165262	do	White Crest No. 4	24	24	0	1913	do	Do.
164770	Barge	Whitehall	247	243	1	1907	Kingston, N. Y.	New York, N. Y.
63096	do	Whitehead Brothers Co.	233	233	1	1903	Rondout, N. Y.	Do.
163599	do	White Marsh	433	433	0	1906	Perth Amboy, N. J.	Do.
162123	do	Whiteport	211	191	1	1903	Brooklyn, N. Y.	Do.
62944	do	Whitestone	291	283	1	1893	Jersey City, N. J.	Do.
166674	do	Whiting	232	232	1	1917	Brooklyn, N. Y.	Do.
23992	do	Wilcomco	199	189	1	1871	New Brunswick, N. J.	Philadelphia, Pa.
63095	do	Wilcomco	418	418	2	1902	Elkton, Md.	Baltimore, Md.
62971	do	Wilburine	185	185	1	1896	South Rondout, N. Y.	New York, N. Y.
62959	do	Wild West	227	227	0	1888	do	Do.
62899	do	Will	122	116	2	1888	Jersey City, N. J.	Do.
62901	do	Will	144	144	1	1875	Brooklyn, N. Y.	Do.
63035	do	William	287	287	1	1900	Rondout, N. Y.	Do.
166647	do	William	314	309	0	1917	Gildersleeve, Conn.	Hartford, Conn.
167117	do	William	246	232	1	1917	Watervliet, N. Y.	Albany, N. Y.
163240	do	William Bradford	180	180	1	1907	do	New York, N. Y.
163033	do	William Franklin	197	197	2	1906	West Haven, Conn.	Do.
167471	Scow	William H.	8	8	0	1918	Tacoma, Wash.	Tacoma, Wash.
62928	Canal boat	William Horro	98	93	1	1890	Fort Edward, N. Y.	Rouses Point, N. Y.
165649	do	William Lowry	107	99	1	1914	Whitehall, N. Y.	New York, N. Y.
165790	do	Wm. McEchron	71	64	1	1885	Glens Falls, N. Y.	Albany, N. Y.
164420	Barge	William R.	321	321	0	1909	Kingston, N. Y.	New York, N. Y.
62518	do	William A. Sumner	283	269	2	1866	East Albany, N. Y.	Do.
62963	do	Wm. B. Blades	340	340	1	1897	Elkton, Md.	Philadelphia, Pa.
165138	do	Wm. B. Diggs	475	423	2	1913	Bath, Me.	Wilmington, Del.
62833	do	Wm. B. Kibbee	365	348	1	1892	New Baltimore, N. Y.	New York, N. Y.
62967	Canal boat	Wm. C. Bloomingdale	102	97	1	1897	Champlain, N. Y.	Rouses Point, N. Y.
165800	Barge	Wm. C. Mott	213	213	1	1913	Rondout, N. Y.	New York, N. Y.
162186	do	William C. Moore	455	455	4	1904	Tottenville, N. Y.	Do.
163786	do	William C. Moore	458	458	1	1909	Kingston, N. Y.	Do.
164197	Canal boat	Wm. D. Harrigan	103	98	1	1910	Waterford, N. Y.	Albany, N. Y.
63032	Barge	William E. Baxter	337	337	0	1901	Brooklyn, N. Y.	New York, N. Y.
164660	do	Wm. E. Cleary	594	594	0	1917	do	Do.
162400	do	William F. Donovan	247	247	0	1904	Rondout, N. Y.	Do.
163807	do	William F. Doyle	405	405	1	1909	Kingston, N. Y.	Do.
63054	Canal boat	William F. Monk	154	154	1	1901	Whitehall, N. Y.	Do.
167635	Barge	William F. Paton	406	406	1	1919	Kingston, N. Y.	Do.
166085	Canal boat	William G. Helmer	110	102	1	1896	Buffalo, N. Y.	Albany, N. Y.
63097	Barge	Wm. H. Elliott	374	374	1	1903	Rondout, N. Y.	New York, N. Y.
165973	Canal boat	Wm. H. Flannery	104	98	1	1915	Waterford, N. Y.	Albany, N. Y.
162134	do	Wm. H. Mosso	106	98	0	1903	Watervliet, N. Y.	New York, N. Y.
164153	do	William H. Nealer	116	110	1	1910	Fort Ann, N. Y.	Rouses Point, N. Y.
63056	do	William I. Higgins	100	96	1	1901	Whitehall, N. Y.	New York, N. Y.
62892	Barge	William J. Burlee	340	329	1	1888	Jersey City, N. J.	Do.
62921	Canal boat	William J. Howard	107	102	1	1890	Whitehall, N. Y.	Albany, N. Y.
63000	Barge	Wm. J. Lynch	245	245	0	1895	Port Richmond, N. Y.	New York, N. Y.
166955	do	William J. Martin	443	443	0	1915	Brooklyn, N. Y.	Do.
166963	Canal boat	Wm. J. Murray	117	113	1	1914	Watervliet, N. Y.	Albany, N. Y.
63003	Barge	Wm. J. Wilson	381	381	1	1903	Brooklyn, N. Y.	New York, N. Y.
163662	do	Wm. L. Howland	332	332	1	1905	Kingston, N. Y.	Do.
163526	Canal boat	Wm. L. Sparks	99	94	1	1907	Waterford, N. Y.	Albany, N. Y.
165071	Barge	Wm. P. Corbett	207	203	1	1906	Rondout, N. Y.	Do.
162795	Canal boat	Wm. P. Riley	105	99	1	1906	Watervliet, N. Y.	Do.
163422	Barge	William S. Keeler	476	476	1	1908	Perth Amboy, N. J.	New York, N. Y.
167043	Canal boat	Wm. S. Ronan	105	98	1	1894	Tonawanda, N. Y.	Albany, N. Y.
63063	Barge	William S. Wolfe	338	327	0	1902	Rondout, N. Y.	New York, N. Y.
167154	do	William T. Charlesworth No. 1	319	319	1	do	Do.
167151	do	William T. Charlesworth No. 11	397	397	1	do	Do.
167152	do	William T. Charlesworth No. 12	397	397	1	do	Do.
62960	do	Wm. T. Howes	249	249	0	1891	South Rondout, N. Y.	Do.
165696	Canal boat	William V. Sullivan	144	144	1	1909	Durhamville, N. Y.	Albany, N. Y.
63070	Barge	William W. Curtin	396	396	1	1898	Elkton, Md.	Philadelphia, Pa.
63081	do	Wm. Guinan Howard	335	335	1	1902	Rondout, N. Y.	New York, N. Y.

† Formerly barge Ann Arbor No. 2.
 †a Surprise.
 † Formerly barge {b P. E. R. 701.

† Lost May 15, 1919.
 † Rebuilt, 1907.

UNRIGGED MERCHANT VESSELS OF THE UNITED STATES—Continued.

Official No	Class.	Name of vessel.	Gross tonnage.	Net tonnage.	Crew.	When built.	Where built.	Home port (where permanent document issues).
62945	Barge	Williamsburgh	277	277	0	1891	Jersey City, N. J.	New York, N. Y.
165439	do.	Williams Line No. 21	209	209	1	1913	Brooklyn, N. Y.	Do.
165578	do.	Williams Line No. 22	206	206	1	1914	do.	Do.
63041	do.	Willie Eck	298	298	1	1900	Rondout, N. Y.	Do.
162060	do.	Willie Guinan	349	349	1	1903	do.	Do.
163904	Canal boat	Willie Killian	132	125	1	1908	Whitehall, N. Y.	Albany, N. Y.
165932	do.	Willie McIntire	107	99	0	1915	do.	Do.
62954	Barge	Willie S.	303	303	0	1894	Kingston, N. Y.	New York, N. Y.
163902	Canal boat	Willie Sheridan	132	125	1	1908	Whitehall, N. Y.	Do.
167309	do.	Willie A. Shovah	104	97	1	1913	Waterford, N. Y.	Albany, N. Y.
162056	do.	Willie J. Carbray	101	96	1	1903	Champlain, N. Y.	Rouses Point, N. Y.
62946	do.	Willie P. Murphy	111	105	1	1888	Buffalo, N. Y.	Albany, N. Y.
165491	Barge	Willis G. Townes	579	579	1	1913	Rondout, N. Y.	New York, N. Y.
163304	do.	Wilmington	178	178	1	1906	Kingston, N. Y.	Do.
166668	do.	Wilmington	766	740	2	1917	Chesapeake City, Md.	Philadelphia, Pa.
163521	do.	Wilmore	379	379	0	1908	Tottenville, N. Y.	New York, N. Y.
63086	do.	Wilnot	225	225	1	1903	Texas City, Tex.	Galveston, Tex.
166948	do.	Wilson	292	292	1	1899	Brooklyn, N. Y.	New York, N. Y.
167638	Scow	Wilson No. 1	41	41	0	1919	Anacortes, Wash.	Seattle, Wash.
167639	do.	Wilson No. 2	41	41	0	1919	do.	Do.
164388	do.	Win	7	7	0	1911	Seattle, Wash.	Port Townsend, Wash.
63089	Barge	Winchester	145	128	2	1903	Port Richmond, N. Y.	Baltimore, Md.
207934	do.	Winona	53	53	2	1909	Champlain, N. Y.	Cape Vincent, N. Y.
62973	do.	Wisconsin	105	105	0	1898	Ballard, Wash.	Seattle, Wash.
162866	do.	Wissahickon	400	400	1	1906	Camden, N. J.	Philadelphia, Pa.
63009	Dredge	Withlacoochee No. 1	163	163	1	1899	Port Inglis, Fla.	Cedar Keys, Fla.
63018	do.	Withlacoochee No. 3	226	226	1	1900	do.	Do.
63039	Barge	Withlacoochee No. 5	381	381	1	1901	do.	Do.
63063	do.	Withlacoochee No. 6	381	381	1	1901	do.	Do.
63074	do.	Withlacoochee No. 7	181	167	2	1902	do.	Do.
63079	do.	Withlacoochee No. 8	381	381	1	1902	do.	Do.
63068	do.	Withlacoochee No. 11	173	173	1	1903	do.	Do.
162110	do.	Withlacoochee No. 12	173	173	1	1903	do.	Do.
162111	do.	Withlacoochee No. 13	173	173	1	1903	do.	Do.
162296	do.	Withlacoochee No. 14	173	173	1	1904	do.	Do.
162699	do.	Withlacoochee No. 15	291	291	1	1906	do.	Do.
162755	do.	Withlacoochee No. 16	291	291	1	1906	do.	Do.
162905	do.	Withlacoochee No. 17	291	291	1	1906	do.	Do.
163045	do.	WITHLACOOCHEE No. 15	93	93	1	1906	do.	Do.
163346	do.	Wolcott	216	194	1	1907	Port Richmond, N. Y.	New York, N. Y.
163153	Scow	Wolverine	406	406	1	1907	Winslow, Wash.	St. Michael, Alaska.
165048	Barge	Woodcliff	430	430	0	1912	Port Richmond, N. Y.	New York, N. Y.
63077	do.	Woodmont	304	292	2	1901	do.	Baltimore, Md.
166730	do.	Woodrow	314	309	0	1917	Gildersleeve, Conn.	Hartford, Conn.
163503	do.	World	198	198	1	1897	Astoria, N. Y.	New York, N. Y.
167280	Canal boat	World's Fair	108	108	1	1893	Tonawanda, N. Y.	Albany, N. Y.
166568	Barge	Wyandance	131	131	1	1893	do.	New York, N. Y.
63071	do.	Wyandotte	251	245	1	1902	Wilmington, Del.	Philadelphia, Pa.
165689	do.	Wykeham	217	217	1	1913	Kingston, N. Y.	New York, N. Y.
62741	do.	Wyoming	277	264	0	1874	Rondout, N. Y.	Do.
		Y.						
65062	Barge	Yale Blue	339	339	1	1900	South Rondout, N. Y.	New York, N. Y.
65064	do.	Yankee	531	531	0	1902	Long Island City, N. Y.	Do.
166769	Canal boat	Yaphank	139	139	1	1911	North Bay, N. Y.	Do.
215107	Barge	Yenrut IV	570	556	3	1917	Philadelphia, Pa.	Philadelphia, Pa.
66062	do.	Yonkers	423	395	1	1887	Brooklyn, N. Y.	New York, N. Y.
91150	do.	Yonkers	1,208	1,195	2	1879	Cleveland, Ohio	Marquette, Mich.
65000	do.	Yorktown	417	397	1	1900	Brooklyn, N. Y.	New York, N. Y.
166587	do.	Yosemite	236	236	1	1916	Rondout, N. Y.	Do.
162044	do.	Youghogheny	154	109	2	1903	Baltimore, Md.	Baltimore, Md.
166162	do.	Yulee	286	286	0	1915	Tottenville, N. Y.	New York, N. Y.
		Z.						
167487	Barge	Zalls	18	18	1	Cincinnati, Ohio.
66037	Canal boat	Zenith	110	99	0	1899	Watervliet, N. Y.	Rouses Point, N. Y.
66028	Scow	Zenith	30	30	0	1899	West Superior, Wis.	Duluth, Minn.
163559	do.	Zenith	365	365	6	1906	Superior, Wis.	Do.
66026	do.	Zip	6	6	0	1896	Blaine, Wash.	Port Townsend Wash.

INDEX TO COMPOUND NAMES (PARTS I, II, IIa, AND III).

PART I.—SAILING VESSELS.

- | | | | | |
|---|--|---|--|--|
| <p>Abbott, Wesley.
Achorn, M. A.
Ada, Lady.
Adams, Adeline.
Adams, Mary E.
Addison, J. H.
Addison, Mildred.
Akin, David K.
Albaugh, Harry F.
Alden, Priscilla.
Alexander, H. G.
Alfred, Charles.
Alger, Allie A.
Allan, T. W.
Allen, Carrie S.
Allen, R. J.
Alles, Mattie J.
Allison, George S.
Allmond, Katie.
Allyn, Horace A.
Alma, Hattie.
Ames, George H.
Ames, Oakee.
Amparo, Maria.
Anderson, Caroline.
Anderson, E. F.
Anderson, Frank S.
Anderson, G. A.
Anderson, Harry.
Anderson, James B.
Anderson, Malvina S.
Andrews, A. K.
Andrews, Ella C.
Andrews, Maggie.
Anita, Ester.
Armiger, J. C.
Arp, Bill.
Atkins, Elisha.
Atkinson, G. T.
Augusta, Raza.
Austin, William.
Avalon, George.
Avent, Minnie.
Avery, Maria.
Avery, Walter E.
Ayer, Fred W.</p> | <p>Bateman, Arianna.
Bateman, Daniel M.
Bateman, Frank.
Bateman, May.
Baughman, Helen M.
Baxter, Lydia McLellan.
Baxter, Malcolm, jr.
Baxter, Mary L.
Baymore, Emily S.
Beacham, Harrison T.
Beaman, Maggie.
Beard, A. L.
Beatrice, Clara.
Beattie, Mary G.
Beattie, Tom.
Beauchamp, Charles T.
Beauchamp, Ida V.
Beckerman, John A.
Bedell, Ansley.
Bedsworth, Ida.
Belen, Maria.
Bell, Carleton.
Bell, Clara.
Bell, Eva.
Bell, Jennie D.
Bell, John W.
Bell, Julia W.
Bell, Lillie.
Bell, Lizzie.
Bell, Lottie.
Bell, Lula.
Bell, Sir Isaac Lothian.
Belle, Agnes.
Belle, Annie.
Belle, Carrie B.
Belle, Emille.
Belle, Lilly.
Belle, May.
Belle, Nettie.
Belle, Rosa.
Belle, Virginia.
Bendixsen, H. D.
Bennett, Annie.
Bennett, Freddie L.
Bennett, G. W.
Bennett, Grace G.
Bennett, L. Atwood.
Bennett, Lola E.
Bennett, Lottie.
Bennett, Maud.
Bennett, O. N.
Bennett, S. J.
Bennett, Willie L.
Berry, Janie.
Beswick, May and Anna.
Beswick, Robt. Jno.
Bethel, L. W.
Bickford, Horace M.
Bickley, Mary A.
Biemiller, John B.
Billings, George E.
Bird, Mary A.
Barnard, Ella.
Barnes, Helen.
Barnes, Helen S.
Barnes, Henry F.
Barnes, Laura A.
Barrett, Mary F.
Bartlett, Wilbert S.
Barton, Clara.
Bartram, Eleanor F.</p> | <p>Bock, Isolda.
Boggs, L. T.
Boggs, Wm. P.
Bond, Alexander.
Bond, Mary J.
Booth, A.
Booth, Alice.
Booth, J. W.
Booth, Nettie J.
Booth, William.
Bornhurst, Fimette.
Bosley, Adele K.
Bosman, C. F.
Bottsford, R.
Bould, Robert.
Bounds, Jessie.
Bowden, Wm.
Bowdoin, John W.
Bowen, S. L.
Bowers, John C.
Bowie, P. M.
Boyce, G. J.
Boyce, Judge.
Boynton, H. S.
Bozman, Ada.
Bozman, Edith.
Bozman, Seth T.
Bracewell, John.
Bradford, C. L.
Bradford, Fayette N.
Bradford, George R.
Bradley, Alice M.
Bradley, J. W.
Bradley, John.
Bradshaw, Emma M.
Bradshaw, Ewing.
Bradshaw, Fannie F.
Bradshaw, G. C.
Bradshaw, Jacob T.
Bradshaw, Julian T.
Bradshaw, Marie B.
Bradshaw, W. J.
Brainerd, Elias.
Brainerd, Frank.
Bramble, Alice.
Bramble, B. W.
Bramble, Eva.
Bramble, Laurena E.
Bramble, Sallie L.
Branch, Mena.
Branford, Addie.
Branford, John.
Bransford, G., sr.
Brenan, Joseph T.
Brenner, Wm., jr.
Brewer, Mary.
Brice, Thomas H.
Briggs, Amos.
Bright, John E.
Brinkmann, Dorothea L.
Britton, Mary.
Broese, Ida G.
Brooks, Governor.
Brooks, Ida S.
Brooks, Jos. W.
Brooks, Nancy A.
Brooks, Phillips M.
Brooks, Belle.
Brown, Charles.
Brown, De Witt.</p> | <p>Brown, E. Marie.
Brown, Lizzie.
Brunyate, Rebecca F.
Bryan, Susan A.
Bryan, William J.
Bryant, C. D.
Buckingham, Charles.
Buckley, Mary.
Buckman, Samuel M.
Bucknam, Carrie A.
Buckson, Laura M.
Buhne, Esther.
Bullard, Addison E.
Bunker, George H.
Buren, W. H.
Burgess, Levi G.
Burke, Catherine.
Burke, Ellen C.
Burke, Madge A.
Burnham, William E.
Burnite, Martha C.
Burrus, Mary E.
Burt, Lizzie.
Burton, Edward C.
Burton, Emily E.
Burton, Sallie M.
Bush, John.
Bush, T. W.
Butler, Caroline.
Butler, Charles.
Buzby, John.
Byrd, Belle S.
Byrd, Josephine.
Byrd, Nellie L.</p> | <p>Chase, Annie P.
Chase, Effie A.
Chase, Emma F.
Chase, Percy R.
Chase, S.
Chase, Stephen.
Chelton, J. A.
Chelton, M. E.
Chelton, Rose E.
Cheney, B. P.
Cherry, G. J.
Cherina, Bella.
Chilcott, Marion.
Chisholm, Mary F.
Chittendon, John W.
Christenson, Sophie.
Christopher, Robert C.
Churchman, George.
Clark, Edith.
Clark, Harold.
Clark, Henry.
Clark, James C.
Clark, Lillie.
Clark, Lizzie J.
Clark, Mary M.
Clark, Richard W.
Clarke, Edith M.
Clarke, Elizabeth.
Clarke, M. L.
Clay, Henry.
Clayton, Laurena.
Clemens, Emma P.
Cleveland, Grover.
Cleveland, R. G.
Clifton, Ella.
Clint, D. K.
Clover, Kitty.
Clyde, Emma.
Clyde, Thomas.
Coates, A. F.
Coates, L. B.
Cobb, Amelia F.
Cobb, Love D.
Cobb, Marion N.
Cobb, Nathan F.
Coburn, Abner.
Cannon, Katie.
Casagol, Manuel.
Carman, George F.
Carpenter, F. F.
Carpenter, Sarah Ann.
Carroll, J. R.
Carroll, Thomas J.
Carroll, Virginia.
Carson, Kit.
Carter, Elizabeth.
Case, J. I.
Cash, W. D.
Castle, S. N.
Castner, Samuel, jr.
Caswell, A. S.
Cator, Relta.
Cator, Thomas B.
Causesy, J. C.
Chamberlain, Henry H.
Chance, Jennie M.
Chapman, I. F.
Chappell, Marion.
Chase, Adella.
Chase, Anna E.</p> |
|---|--|---|--|--|

Cook, Albert W.
 Cook, Harry D.
 Cook, Joel.
 Cook, Mary Ellen.
 Cooke, Alice.
 Cooney, Mary E.
 Cooper, Mary L.
 Corbeau, Leon S.
 Corbin, C.
 Corliss, George H.
 Corson, R. and M.
 Cory, Alice.
 Cosler, Nancy L.
 Cosler, Valentine.
 Coulbourn, Carrie.
 Coulbourn, L. E.
 Coulbourn, M. A.
 Coulbourn, S. E.
 Courtney, L. W.
 Covert, Charles I.
 Cox, Almira.
 Cox, Florence.
 Cox, Francis.
 Cox, Lizzie J.
 Cox, I.loyd.
 Cox, Wm. E.
 Cramp, Henry W.
 Crane, J. L.
 Cranmer, E. A.
 Cranston, Mary E.
 Crawford, Emma.
 Creighton, Edith.
 Creole, Belle.
 Cressie, Daniel.
 Cressy, Cora F.
 Cressy, Dustin G.
 Cripps, Ella F.
 Crist, G. W.
 Crocker, Charles F.
 Crocker, Henry.
 Crockett, C. W.
 Crockett, Clarence.
 Crockett, Ira L.
 Cromwell, Richard.
 Crowell, Edna G.
 Crowell, Ira T.
 Crowell, J. A.
 Crowell, Mary F.
 Crowwell, Mattie.
 Crowwell, Omar J.
 Crowell, Ella F.
 Crus, Juan.
 Cuckoo, Mary H.
 Cuff, Mary E.
 Cullen, James H.
 Cullen, Pearl.
 Cullison, Eva S.
 Cummin, Clara.
 Cummins, Pauline M.
 Curley, Sodonina.
 Curtin, J. Clark.
 Curtis, George.
 Curtis, Mary.
 Curtis, Oakley C.
 Custis, William.

D'Abundo, Anna Maria.
 Dall, Thomas J.
 Daisy, Richard.
 Daniel, Vernon.
 Daniels, Francis J.
 Dantzier, Elizabeth.
 Dantzier, Susie B.
 Darby, S. W., Jr.
 Dare, Virginia.
 Darlington, Kate.
 Dashiell, James H.
 Daugherty, Fannie L.
 Daugherty, Kirk.
 Daugherty, M. J.
 Daugherty, R. H.
 Davis, Ella.
 Davis, Maria L.
 Davis, M. M.
 Davis, Maggie E.
 Davis, Winnie.
 Davenport, Alice May.

Davenport, Charles.
 Davenport, Fred A.
 Davenport, William H.
 Day, Eliza.
 Day, Emma W.
 Dean, Bertha E.
 Dean, Bertha M.
 Dean, Charles A.
 Dean, Dora.
 Dean, Mattie F.
 Dean, Vergie G.
 Decker, Ruth.
 De Costa, Eleanor.
 De Costa, Josephine.
 Deering, Carroll A.
 Deering, Frank M.
 Deering, Gardiner G.
 Deering, Harry G.
 De Hughlett, Russell.
 Delan, S. J.
 Dell, Hazel.
 Delmas, Josephine.
 de-Payens, Hugh.
 Delpit, Cecile.
 Dennis, Edith E.
 Dennis, L. E. P.
 Dennis, Margaret P.
 Dennis, M. E.
 Dennis, William.
 Desportes, Evelyn.
 Desportes, Minnie.
 Devries, William.
 Dirrickson, Susie.
 Disston, Henry.
 Diva, Costa.
 Dixon, David.
 Dixon, J. R.
 Dize, John W.
 Dodson, R. A.
 Dolores, Joven.
 Dolores, Marie.
 Donnell, Clara A.
 Donoho, C. C.
 Douglas, Rebecca R.
 Douglass, Eva B.
 Douglass, Stephen A.
 Dow, Ida S.
 Drake, James B.
 Drake, J. Edward.
 Draper, William H.
 Drew, L.
 Driscoll, John J.
 Dryden, Ethelyn.
 Dryden, Susie.
 du Bignon, J. E.
 Du Bois, John E.
 Dudley, George E.
 Dudley, Maude H.
 Duggan, Frederic A.
 Dulany, H. S.
 Dunbar, W. M.
 Duncan, George T.
 Duncan, Hattie.
 Duncan, Thomas G.
 Dunlap, Cecelia M.
 Dunlap, Charles E.
 Dunnock, Clara.
 Durgain, Joanna.
 Durm, Sophia A.
 Duryea, H. V.
 Dutard, Fanny.

Eads, Addie.
 Earl, Wm. E.
 Eaton, Alwidia C.
 Eaton, Asenath R.
 Eaton, Blanche.
 Eaton, Freddie.
 Eaton, Ida L.
 Eaton, Nellie.
 Eaton, Sarah.
 Eden, Fannie.
 Edmonds, George D.
 Edson, James.
 Edward, Annie.
 Edwards, Annie E.
 Edwards, C. H.

Edwards, J. R.
 Egerton, Samuel E.
 Egerton, Wm. A.
 Egner, Carrie.
 Ellen, Eva.
 Elliott, Florence.
 Elmer, C. and H.
 Elsie, Florence.
 Elwell, James W.
 Elwood, Annie.
 Ely, Harriet P.
 Elsey, George W., jr.
 Emery, John S.
 Emigh, Thos. P.
 Emmor, Mary.
 Ena, John.
 Endicott, Charles G.
 Endicott, Henry.
 English, Elvina.
 Enos, Emilia.
 Eppes, Lulu W.
 Ernestine, Lillie.
 Erickson, Alexander H.
 Errickson, Florence.
 Estell, Clara.
 Estelle, Effie.
 Estelle, Hattie.
 Estelle, Minnie.
 Eudora, Ella.
 Evans, E. P.
 Evans, Laura M.
 Evans, Nettie R.
 Eve, Annie.
 Eveleth, Edward S.
 Evelyn, Lucy.
 Everett, Mary.
 Ewing, Willie.

Fairlamb, Helen M.
 Fancher, Samuel W.
 Faries, L.
 Farlin, Daisy.
 Farrer, Edwin G.
 Faulkner, Emma A.
 Faunce, Emma R.
 Fauria, V. M.
 Faust, Tony.
 Fay, E. L.
 Feahney, Chas.
 Felber, Loula.
 Fenner, Harry L.
 Fennimore, J. W.
 Field, Timothy.
 Fillmore, Amanda W.
 Fillmore, Clarence J.
 Fillmore, President.
 Finney, Charles P.
 Fish, C. A.
 Fisher, Allenia B.
 Fisher, John.
 Fisher, Mary A.
 Fisher, Medora.
 Fisk, Nelson W.
 Fjord, Ottillie.
 Flavell, Mattie P.
 Flechas, J. M.
 Fletcher, I. D.
 Fletcher, Lucy V.
 Flint, W. B.
 Florence, Lady.
 Florence, Maggie.
 Florence, Nellie.
 Florence, Wilma A.
 Fogarty, John.
 Folsom, Frank.
 Foote, Jennie R.
 Ford, Beattie.
 Ford, Creston W.
 Ford, Ollie.
 Ford, Ruby G.
 Ford, Sarah.
 Forester, Donna.
 Forsyth, John.
 Foss, Horatio G.
 Foster, Ada.
 Foster, Belle.
 Foster, Edward.

Foster, Eva.
 Foster, James P., jr.
 Foster, Josephine.
 Foster, Mamie.
 Foster, Marie.
 Foster, Mary E.
 Foster, William B.
 Fountain, Clara.
 Fox, Della.
 Fox, John R.
 France, Belle.
 Frances, Caroline.
 Frances, Ella.
 Frances, Emma.
 Frances, Roxanna.
 Frances, Sarah.
 Frances, Susan.
 Francis, A.
 Francis, C. A.
 Francis, Lillie.
 Francis, Louisa.
 Francis, Mary.
 Francis, Sadie.
 Francomb, John A.
 Frank, Millie.
 Franklin, Joseph.
 Franklin, Sarah.
 Franklin, William L.
 Freeman, Thomas M.
 Fremont, Julia.
 French, Lewis R.
 French, W. H.
 Frits, John.
 Fryer, Robert L.
 Fulton, Robert.

Galliard, Mary.
 Gale, Mabel.
 Garibaldi, M.
 Garland, Thomas B.
 Garrett, Clara.
 Garrison, George T.
 Garrison, Julia W.
 Gaskins, Georgia A.
 Gawn, Thomas.
 Georgetown, City of.
 Gerdes, Kate L.
 Gertrude, Oliver.
 Gibson, Charles H.
 Gibson, Hannie B.
 Gibson, Ida B.
 Gibson, Sadie E. K.
 Gillmor, C. M.
 Gilmore, John S.
 Girkirkson, Susie.
 Gleason, Mary A.
 Glenn, G. W.
 Glover, J. S.
 Godfrey, Marcus L.
 Goffman, John.
 Goldman, L.
 Goldstrom, Amy.
 Goldstrom, David.
 Goldstrom, Jacob.
 Goodnow, Francis.
 Goodsell, Ann G.
 Gordon, J.
 Gordy, Estelle.
 Gorton, Nat. L.
 Goss, Guy C.
 Gott, Annie N.
 Goward, Lewis H.
 Graber, William A.
 Grady, J. E.
 Graham, Col. S. A.
 Grand Haven, City of.
 Grant, George M.
 Grant, Lady.
 Grant, Nellie.
 Grant, Ralph K.
 Gravenor, B. P.
 Graves, I. Z.
 Gray, Avis.
 Gray, Ella.
 Gray, Esther.
 Greeley, Horace.

Green, Joshua.
 Green, Richard T.
 Greenwell, Nettie B.
 Greer, Mary B.
 Gregory, Mary A.
 Gross, George.
 Griffin, Della.
 Gross, Fred.
 Gruener, Mary Manson.
 Gumbel, H. E.
 Gunby, Mary.
 Gurney, Allen.
 Gus, Annie.
 Guy, Sallie.
 Guyant, John.

Hackett, Wm. W.
 Hackley, C. H.
 Hagerty, John.
 Haggert, E. R.
 Hall, Dora.
 Hall, Fannie F.
 Hall, H. K.
 Hall, James M. W.
 Hall, Lizzie V.
 Hall, Rae.
 Hamblen, Freddie L.
 Hamilton, Alletta L.
 Hamilton, Julia.
 Hamilton, M. M.
 Hamlin, L. L.
 Hammond, Natalie.
 Hammond, Rona C.
 Hamor, E. T.
 Hancock, General.
 Hancock, Gen'l W. S.
 Hand, Ellis.
 Hand, Emma.
 Handy, Addie.
 Hanks, Nancy.
 Hanners, Samuel.
 Hardester, Geo. L.
 Harnden, Florence A.
 Harned, William M.
 Harper, Louise F.
 Harrington, Judge.
 Harrington, Lady.
 Harris, Calvin P.
 Harris, Genl. Levi.
 Harrison, Benjamin.
 Harrison, Pat.
 Hart, Samuel.
 Hartman, Maggie V.
 Hartnell, George E.
 Hart, Mary L.
 Harwood, Clara R.
 Harvey, John S.
 Haskell, Jacob M.
 Haskins, Lottie S.
 Hase, Viola.
 Hatch, Laura S.
 Hathaway, Samuel W.
 Hawkins, Hazel P.
 Hawkrigde, J. Lloyd.
 Hayes, Nellie.
 Haynie, Mary J.
 Haynie, R. B.
 Hays, Everett.
 Hays, William.
 Hayward, Freddie.
 Hayward, Mary A.
 Hazard, B. I.
 Hazard, Harry D.
 Headley, Gerald C.
 Hearn, Alida.
 Hearn, J. F.
 Hearne, Charles S.
 Hebert, D.
 Hegeman, John B.
 Heidenheim, I.
 Heidritter, Anna R.
 Helen, Lillie.
 Henderson, Ella S.
 Hendrixson, Edward V.
 Henry, George.
 Henry, John.
 Henry, Robert.

- Hicks, J. T.
 Hill, A. B. C.
 Hill, Ella R.
 Hill, Wm.
 Hilton, Augusta G.
 Hlitzheim, Dorothy.
 Hind, Robert E.
 Hines, Maggie E.
 Hines, Hazel R.
 Hinson, Walter H.
 Hobson, Adele.
 Hock, Joseph J.
 Hodges, Alice.
 Hoffman, John H.
 Hoffmire, Grace A.
 Holdane, James H.
 Holden, Willis A.
 Holland, Clarence A.
 Holland, Grace.
 Holland, Nelson C.
 Holland, S. A.
 Holland, Virginia G.
 Holley, Alexander.
 Holley, Edith.
 Holley, Lillian.
 Holmes, Annie.
 Holmes, C. S.
 Holmes, Rhoda.
 Hood, Robin.
 Hook, Jacob W.
 Hooper, Eugenia.
 Hooper, Harry F.
 Hooper, T. J.
 Hopkins, G. M.
 Hopkins, Juliet L.
 Horner, Alice.
 Hornsby, Luther.
 Horton, Ella.
 Houck, Courtney C.
 Howard, Elizabeth.
 Howard, Florence.
 Howard, Lettie G.
 Howarth, Harriet.
 Howell, C. M.
 Howell, Forrest G.
 Howeth, Clara J.
 Howland, Thomas H.
 Howlett, Mary F.
 Hoxie, Mary E.
 Hubbard, E. M.
 Hubbard, Otis.
 Hubbard, Sanxton.
 Hudson, Anna M.
 Hudson, J. Carleton.
 Hudson, James M.
 Husted, C. L.
 Hufty, B.
 Hughes, Elizabeth.
 Hull, Rosalie.
 Humphreys, Thomas.
 Hunter, Louis.
 Hunter, Robbie.
 Hur, Ben.
 Hur, Esther.
 Hurd, Helen.
 Hurst, John F.
- Inasley, Fannie.
 Irwin, William G.
- Jackson, George W.**
 Jagger, Altana M.
 James, H. L.
 James, Wm. E.
 Jarrett, William.
 Jayne, B. F.
 Jeffrey, Charles L.
 Jenkins, Georgia D.
 Jenney, W. Le Baron.
 Jewell, William H.
 Jewett, W. F.
 Johnson, Andrew.
 Johnson, Annie C.
 Johnson, Augusta H.
 Johnson, Charles.
- Johnson, E. S.
 Johnson, Greenleaf.
 Johnson, Hattie R.
 Johnson, Jack.
 Johnson, James.
 Johnson, Jennie.
 Johnson, J. W.
 Johnson, Lizzie S.
 Johnson, Nell.
 Johnson, Nels.
 Johnson, President A.
 Johnson, William.
 Jones, Bradford E.
 Jones, Chester B.
 Jones, John R.
 Jones, Lady.
 Jones, Lizzie J.
 Jones, Maud V.
 Jones, Paul.
 Jones, Thomas A.
 Jones, William.
 Jordan, Henry A.
 Joslin, Paul C.
 Jouett, James E.
 Joyce, Chas. G.
 Judd, E. T.
 Judlin, Mabel E.
 Jump, Martha W.
 Justice, Helen G.
- Kathleen, Geneva.**
 Keas, Josephine.
 Keeler, Isaac H.
 Keene, William.
 Keith, Col.
 Keith, Ida.
 Kelso, John.
 Kemble, S. C.
 Kennard, Clara B.
 Kennedy, Sarah.
 Kennedy, W. L.
 Kenney, Charles B.
 Kielberg, Joan.
 Killman, Wm. H.
 Kimball, Sadie A.
 Kindberg, A. F.
 King, A. B.
 King, Bessie.
 King, Blanche H.
 King, Wm. F.
 Kirby, Thomas H.
 Kirby, Wm. S.
 Kirk, Edwin R.
 Kirk, S. C.
 Kirkwood, Phillip.
 Kirwan, Flora.
 Kirwan, G. A.
 Kirwan, J. Edwin.
 Kirwan, Lemuel.
 Kirwan, Minnie May.
 Kirwan, S. F.
 Klinck, Charles H.
 Klinck, George E.
 Knapp, F. M.
 Knight, E. C.
 Knowles, J. W.
 Knox, William F.
 Kreger, Henry F.
 Kreger, Jennie Flood.
 Kreiger, Estelle.
 Kreiner, Henry.
 Krupp, Alfred.
 Kuppersmith, F.
- Lacoste, Clara.**
 Ladaw, T. O.
 Lafayette, Bessie.
 Laird, Emma E.
 Laird, Effie M.
 Laird, Hattie C.
 Lake, J. C.
 Lake, Samuel.
 Lambdin, Robert.
 Lambert, Rosa.
 Land, Beulah.
- Lane, H. B.
 Lane, Lizzie.
 Lane, R. V.
 Langdon, Mary.
 Langhammer, Emma.
 Langhammer, J. F.
 Langrall, Alcoa.
 Lank, William T.
 Lankford, H. F.
 Lapland, Star of.
 Larnore, Ella.
 Lavinia, Mary.
 Lawrence, Addie M.
 Lawrence, Charles.
 Lawrence, Edward J.
 Lawrence, Emma.
 Lawrence, Ida.
 Lawrence, John L.
 Lawrence, Jos., Jr.
 Lawrence, Melissa W.
 Lawrence, Thomas H.
 Lawson, A. J.
 Lawson, Albert G.
 Lawson, Julia A.
 Lawson, Nora E.
 Layton, William.
 Layton, Z. E.
 Leach, Jesse L.
 Leach, Lottie M.
 Leach, P. F.
 Leach, Susan.
 Leaming, Helen F.
 Leaner, Gertrude.
 Leary, Edward.
 Leatherbury, G. P.
 Lee, Annie.
 Lee, Bob.
 Lee, Cora.
 Lee, Eddie.
 Lee, Ernst T.
 Lee, Etta.
 Lee, Ettie A.
 Lee, Jessie.
 Lee, Lizzie.
 Lee, Maggie.
 Lee, Mary.
 Lee, Mattie.
 Lee, R. E.
 Lee, Sarah E.
 Lee, Steelman R., Jr.
 Lee, Susie.
 Lee, Thomas S.
 Leigh, B. W.
 Lelshear, Wm.
 Lemon, James J.
 Leonard, Clara M.
 Leonard, J. T.
 Leonard, Mollie E.
 Leopold, Joseph.
 Lermond, Wm. J.
 Leslie, George.
 Leslie, Hope.
 Lewers, Robert.
 Lewis, Alfred J.
 Lewis, Bessie M.
 Lewis, C. R.
 Lewis, Ethel.
 Lewis, F. C., Jr.
 Lewis, Goldie I.
 Lewis, Hattie.
 Lewis, James H.
 Lewis, Lillie.
 Lewis, Martha M.
 Lewis, Preston.
 Lewis, Sadie F.
 Lewis, William T.
 Lilly, E. C.
 Lind, Jenny.
 Lindsay, H.
 Lindsey, S. J.
 Linticum, Richard.
 Linticum, Sweetser.
 Linticum, William.
 Lipton, Sir Thomas J.
 Lister, Charles C.
 Lister, George W.
 Litchfield, William E.
- Little, Ellen.
 Little, Luther.
 Littlefield, Clara M.
 Livingstone, W. O.
 Lloyd, Anna.
 Lloyd, Hattie.
 Lock, George.
 Lock, Geo. T.
 Lockwood, Edna E.
 Lockwood, Sarah E.
 Logan, Gen'l.
 Logan, Ruth.
 Long, Ralph J.
 Lopez, Josephine.
 Lopez, Las, Jr.
 Lord, Anne.
 Lore, Amanda B.
 Lore, Edna M.
 Lore, Emma C.
 Lore, Mabel E.
 Lore, Richard D.
 Lore, Robert T.
 Loring, Herbert.
 Louise, Annie.
 Louise, Ella.
 Louise, Lena.
 Lovatt, Frederick J.
 Lovett, W. J.
 Lowe, Asa M.
 Lowell, Hiram.
 Lowery, Fanny.
 Louis, Frank L.
 Louis, Myrtle.
 Lozen, J. B.
 Luce, Ervin J.
 Lucas, Natalie.
 Lynch, Mary E.
- McAvoy, H. J.**
 McCaffrey, J.
 McClean, Carrie E.
 McClellan, General.
 McClintock, Robert.
 McCowan, George W.
 McCready, George S.
 McDaniel, William.
 McDonald, Francis J.
 McDowell, Charles H.
 McDowell, Marie.
 McFadden, Addie P.
 McFarland, Nelson Y.
 McGee, Wm. H.
 McGuigan, Alice.
 McGuire, Maggie E.
 McIntyre, Edith.
 McKenney, Anna Laura.
 McKenney, William.
 McKinley, William.
 McKnight, Edna M.
 McLain, Rebecca.
 McNear, G. W.
 McNeill, Ada M.
 Macdonald, R. W.
 Mace, E. T.
 Mackey, Grace S.
 Mackie, Annie.
 Mackie, W. S.
 Mae, Ada.
 Maguire, Maggie E.
 Maguire, Wm. H.
 Mahony, Andy.
 Mallena, Annie.
 Mallison, C. H.
 Maloy, James L.
 Manda, Mary.
 Mangam, W. D.
 Manifold, Iva.
 Manning, Agnes.
 Manning, James.
 Manta, John R.
 Manta, Phillip P.
 Manuel, Mary A.
 Marian, Lady.
 Maps, W. R.
 Marcy, Edith.
 Marie, C. L.
- Marsh, Henry J.**
 Marshall, A. C.
 Marshall, Geo. R.
 Marshall, J.
 Martin, Billy.
 Martin, Edward L.
 Martin, John.
 Martin, Smith K.
 Martin, Thomas S.
 Martin, Wm.
 Marvel, Levin J.
 Marvel, William D.
 Mason, J. D.
 Mathews, Jennie.
 Matthews, W. J.
 Maxwell, Charlotte A.
 Maxwell, Jr., James T.
 May, Ada.
 May, Annie.
 May, Bertha.
 May, Bessie.
 May, Bettie.
 May, Birdie.
 May, Carrie.
 May, Edna.
 May, Edward.
 May, Effie.
 May, Ella.
 May, Elsie.
 May, Emma.
 May, Ethel.
 May, Florence.
 May, Geneva.
 May, Gracie.
 May, Herbert.
 May, Ida.
 May, Katie.
 May, Lena.
 May, Lillie.
 May, Lilly.
 May, Lizzie.
 May, Lottie.
 May, Lucy.
 May, Mattie.
 May, Mildred.
 May, Minnie.
 May, Reta.
 May, Sadie.
 May, Susan.
 May, Viola.
 May, William C.
 Maybew, Fred C.
 Mayne, Marlon.
 Mayne, Virginia D.
 Mazzini, Jos.
 Mears, Carrie.
 Mears, Madalene.
 Mears, Mary W.
 Meek, G. M. D.
 Meekins, George H.
 Mearwald, Martha.
 Mehrhof, Anna F.
 Mehrhof, Phillip.
 Melbourne, Esther.
 Mengel, C. C., Jr.
 Mengel, Lieut. Sam.
 Meredith, R. A.
 Merrill, Ruth E.
 Measrvey, Irene E.
 Meeter, Emma J.
 Meeter, Josephine.
 Meyer, Albert.
 Meyer, John C.
 Michaels, Wm. H.
 Middleton, Lydia.
 Mildred, Etta.
 Miles, B. P.
 Miles, C. F.
 Miles, G. Frank.
 Miles, Louise.
 Miles, R. L.
 Miller, Eliza A.
 Mills, A. Ernest.
 Mills, Addie.
 Mills, Annie.
 Mills, C. W.
 Mills, Grace V.

Mills, Hattie W.
Mills, Lena S.
Mills, Mary E.
Mills, Maud V.
Miner, Franc.
Minor, Bertie.
Mister, Amy.
Mister, Fulton T.
Mister, Mammie.
Mitchell, Annie B.
Mitchell, Nettie K.
Moger, George W.
Moody, Charles E.
Moon, George.
Moore, Alice.
Moore, Bessie.
Moore, Carrie.
Moore, Cora E.
Moore, Geneva.
Moore, Ida E.
Moore, John R. P.
Moore, Margaret and F.
Moore, Thomas W.
Moore, W. K.
Mora, J. A.
Morey, Frank A.
Morey, Maude M.
Morgan, Charles W.
Morris, J. F.
Morris, Stella.
Morse, Carrie S.
Morse, Llewellyn J.
Morton, Lottie S.
Moss, George W.
Mott, Martin M.
Moulton, Lady.
Mowatt, James.
Mueller, Minnie.
Muir, Beal.
Muir, Edith.
Mulford, Albert G.
Mulford, Ephraim.
Mulford, Hannah.
Mulford, Joseph L., Jr.
Mulford, M. D. and Bella.
Mulford, Olive.
Muller, Maud.
Munroe, James.
Murphy, Annie M.
Murphy, F. P.
Murphy, Rena A.
Murphy, Robert P.
Murphy, Rose E.
Murray, Joseph.
Murray, Maud B.
Myers, Fanny.
Myers, John S.

Wasmyth, James.
Naulina, Joven.
Nelson, Charles.
Nelson, Hattie.
Nelson, Metha.
Nelson, Natalie J.
Nettleton, W. O.
Newcomb, A. B.
Newcomb, Anna M.
Newcomb, Emma F.
Newcomb, Geneva.
Newcomb, Julia A.
New Orleans, City of.
Nichols, Anthony D.
Nichols, I. T.
Nichols, Nellie E.
Nicholls, Francis T.
Nicholson, A. M.
Nicholson, T. M.
Nickerson, Bertha D.
Neukirk, James P.
Neukirk, Ray R.
Nixon, James H.
Norman, Stanley.
Norris, Alice B.
Norris, John B.
North, Lovenia.
North, Minnie M.
North, Nodie.

Northam, Emily F.
Northam, Florence.
Noyes, Jessie G.
Noyes, Sally Perista.
Nye, Bill.
Nyman, Seth.

Oakes, Fitz A.
Odiorno, F. H.
O'Lantern, Jack.
Oliver, William.
Olwina, A. H.
Olys, Mary E.
Oram, Hugh S.
Orr, John H.
Orsini, F.
Orton, Minnie E.
Oscar, Clifford.
Ostrander, Levi W.
Ots, Minnie.
Owen, Geo. B.
Owings, Lillie W.

Packard, Benj. F.
Page, Amos.
Page, Camilla May.
Page, George S.
Page, Kenneth.
Page, Marion W.
Page, Sadie.
Palmer, Dorothy.
Palmer, Jane.
Palmer, Mary E.
Palmer, Rebecca.
Palmer, Singleton.
Palmer, Theodora.
Palmer, Virginia.
Papeete, City of.
Parker, Abel W.
Parker, Annie M.
Parker, James W.
Parker, Lillie R.
Parker, Rhoda M.
Parker, Thomas L.
Parker, William T.
Parkhurst, A. P.
Parks, Albert.
Parks, C. A.
Parks, Harvey A.
Parks, S. K.
Parrise, Susie E.
Parsons, Eben.
Parsons, Lizzie M.
Patterson, James.
Patterson, May F.
Patterson, W. J.
Paul, Albert F.
Paul, John W.
Paul, Louis.
Peabody, Lizzie D.
Peace, C. W. and S.
Pearce, Edwin L.
Pearl, Ida.
Pearl, Maggie.
Pearl, Neva.
Pearson, W. E.
Pease, A. G.
Peck, William L.
Peegal, Jean.
Peirce, John.
Pendleton, Brina P.
Pendleton, F. C.
Pendleton, Virginia.
Pendleton, William C.
Penrose, John R.
Percy, Eleanor A.
Percy, Rena A.
Perkins, W. R.
Perry, John J.
Perry, Mina.
Pershing, General.
Peters, J. D.
Peterson, Helen.
Peterson, J.
Pettis, Robert.
Petty, L. F.

Phelps, Erskine M.
Phillips, A.
Phillips, B.
Phillips, Florence B.
Phillips, Henry I.
Phillips, Levi B.
Phillips, Lula M.
Phillips, Mabel L.
Phillips, Nora.
Phoebus, Adell.
Phoebus, Beulah C.
Pierce, Rosa.
Pineckney, C. C.
Phant, Oyster.
Platt, L. B.
Platter, John R.
Plummer, L. A.
Poland, Geneva R.
Ponder, Sally W.
Porter, J. D.
Porter, Susan E.
Post, Gracie and Salome.
Potter, James.
Poulson, Robert J.
Powell, R. E.
Powell, Wm. M.
Pray, Kate L.
Preble, Annie M.
Prendergast, Patrick F.
Preston, James.
Price, Carrie.
Price, Flora A.
Price, H. K.
Price, Jessie.
Price, Kessie C.
Price, Ruth A.
Price, Willie F.
Pride, Ella G.
Prien, Lizzie.
Prior, Edith M.
Pritchard, Charles F.
Pruitt, Wm. C.
Pryor, Charles A.

Quillin, Agnes S.
Quinn, Sarah.

Rackett, Thomas C.

Ray, Ally.
Ray, Friscilla L.
Rayner, G. A.
Rayner, Susie C.
Records, Victor C.
Redding, Annie.
Redding, Charles, Jr.
Redding, Eather.
Redding, Ethel.
Redding, Vannie.
Redfern, C. E.
Redington, Nellie.
Reed, Bessie.
Reed, Isaac.
Reed, John.
Reed, Thos. B.
Reeves, Mary E.
Reichert, Elsie M.
Reid, Annie M.
Reid, Martha D.
Reis, Emma.
Rhode, B. G.
Rhodes, Gerty.
Rich, Anna May.
Rich, Lizzie C.
Richard, Louise M.
Richard, Thomas.
Richardson, C. F.
Richardson, Charles H.
Richardson, William.
Rider, Wm. H.
Riggin, Amelia D.
Riggin, Kathryn E.
Riggin, Sidney R.
Roamer, C. W.
Robbins, Addie B.
Robbins, Anna M.
Robbins, Eva M.
Robbins, Hattie B.

Robbins, Lizzie J.
Robbins, Mary J.
Robbins, Mary L.
Robbins, Maud M.
Robbins, Richard, sr.
Roberta, L.
Roberts, Bessie.
Roberts, Edward J.
Roberts, Eva A.
Roberts, M. A.
Roberts, Thelma G.
Robie, Governor.
Robinson, Albert W.
Robinson, Arneta S.
Robinson, Emma M.
Robinson, Ida O.
Robinson, J. P.
Robinson, Mainie E.
Robinson, Ruth.
Roe, Helen.
Roebing, John A.
Roehle, Anna N. D.
Roehle, Charles F.
Rogers, Harriet.
Rogers, Robert L.
Rogers, Thomas A.
Rohde, Charles L.
Rolph, Annie M.
Rolph, James.
Roper, Lydia H.
Rosa, Mamy.
Rose, Eva D.
Rose, Lilly.
Rose, Annie.
Ross, Annie C.
Ross, Betsy.
Ross, George.
Ross, Lou C.
Ross, Milton.
Rowe, Elsie F.
Rowe, H. M.
Rowe, Jennings B.
Rowe, Katie.
Rowe, Mary V.
Rowe, S. E.
Rowley, W. S.
Ruark, Henry W.
Ruark, Julia E.
Ruark, Rebecca T.
Ruffin, Mary.
Ruge, J. C.
Ruppell, Henry.
Russell, Lenora.
Russell, Howard.
Russell, John A.
Russell, Ralph.
Russell, Sallie M.
Russell, William.
Ruth, Ethel.
Ruth, Francis J.
Ruth, Maggie.
Rutter, J. H.

Saddler, Carey.
St. Clair, Anna.
St. John, Lewis H.
Sampers, Mary J.
San Antonio, City of.
Sandlin, J. L.
Sanna, Joe.
Santos, Antoine C.
Santos, Mary C.
Saunders, J. J.
Sawyer, S.
Saxton, Elisha.
Schall, Thomas B.
Schley, W. S.
Schmink, William.
Schmuits, John.
Schoch, Elvina E.
Schoch, George Y. C.
Schoch, Rebecca C.
Schroder, Lena.
Schulz, A. H.
Scott, Edith W.
Sears, Flora J.
Seavey, J. Frank.

Seth, Gen'l Joseph B.
Setzer, Perry.
Sewall, Edward.
Sewall, M. J.
Seward, Thomas J.
Seymour, Henry.
Shanklin, M. A.
Sharit, Henrietta C.
Sharp, Daniel.
Sharp, F. R.
Sharp, Mary C.
Sharp, Sarah T.
Sharpless, Mary C.
Shaw, Jere G.
Shea, Mary Ann.
Sheppard, Cecilla B.
Sheppard, Mattie B.
Sherman, Walter A.
Sherwood, Hope.
Sherwood, Isaac.
Shillingsburg, Annie R.
Shillingsburg, William, 3d.
Shores, Catharine E.
Shores, Isidore.
Shores, Lillie E.
Shores, Percy E.
Shryock, Thomas J.
Silva, Clara G.
Silva, Ida M.
Silva, Maud F.
Stimmons, Henrietta.
Stimmons, Laforest L.
Stimpson, Gus.
Stimpson, Lucia A.
Sing, Pitti.
Skoele, Edward E.
Skinner, E. M.
Skolfield, George R.
Skylight, J. E.
Slover, Geo.
Small, Lizzie D.
Small, Martha P.
Small, Winnie A.
Smeaton, John.
Smith, Benjamin.
Smith, Bettie.
Smith, Edward.
Smith, Edward R.
Smith, George R.
Smith, George S.
Smith, Harriet.
Smith, J. C.
Smith, J. S.
Smith, Jane A.
Smith, Jeremiah.
Smith, Josephine.
Smith, Maggie E.
Smith, Mary E.
Smith, Melbourn P.
Smith, Olie F.
Smith, Rebecca.
Smith, Richard.
Smith, S. F.
Smith, Seth W.
Smith, Wm. H.
Smith, William H.
Snow, Ambrose.
Snow, Augusta W.
Snow, Lavinia M.
Snow, Mabel C.
Snow, Woodbury M.
Somers, Bessie M.
Somers, Claud W.
Somers, Mabel.
Somers, Marie.
Somers, Nellie.
Somers, Roy.
Somerville, Gertrude A.
Somerville, Jean L.
Sommers, M. A.
Sommers, Mary W.
Sommers, Wm.
Southard, Emma.
Spedden, R. B.
Spencer, L. C.
Spencer, Margaret.
Spencer, T. W.

Spicer, L. T.
 Stancliff, Gilbert.
 Stanford, Charles D.
 Stanford, Jane L.
 Stearns, Elias.
 Steelman, H. L.
 Stella, Severio Marca.
 Stephens, Lon V.
 Sterling, Annie L.
 Sterling, E. R.
 Sterling, J. E.
 Sterling, Lillie.
 Stetser, L. A.
 Stetson, George R.
 Stetson, Isalah K.
 Stevens, Grace E.
 Stevens, Mark.
 Stevens, Rachel W.
 Stewart, Arthur.
 Stewart, Cecil P.
 Stewart, Lucy J.
 Stinson, Annah D.
 Stites, Wm. B.
 Stone, Governor.
 Stone, Horace A.
 Stout, John W.
 Stream, Waldo L.
 Strickland, Ella.
 String, Charles J.
 Strong, Annie.
 Struven, Charles M.
 Stuart, Ann C.
 Stubbs, Abble C.
 Stubbs, Alma.
 Stull, Bessie L.
 Sulender, B. F.
 Sullivan, Eva.
 Sullivan, Lou.
 Sumner, William H.
 Sutton, E. B.
 Suydan, Mary E.
 Swan, Mannie.
 Swift, Ellen A.
 Sydney, City of.
 Sylva, Louisa R.
 Sylvester, Robbie F.
 Sylvia, Francis V.
 Symington, Edith H.

Taber, Stephen.
 Talbot, W. H.
 Tall, Daisy M.
 Tall, H. L.
 Tall, Richard.
 Talmage, Maud E.
 Tankersley, Bessie.
 Tarpon Springs, City of.
 Taulane, Lewis.
 Taussig, Frances L.
 Tawes, Alice V.
 Tawes, I. H.
 Tawes, Robert L.
 Taylor, C., 3d.
 Taylor, D. Neer.
 Taylor, E. H.
 Taylor, Eleanor.

Taylor, Gladys M.
 Taylor, J. V.
 Taylor, Lola.
 Taylor, Myron C.
 Taylor, Thomas B.
 Taylor, Thos. E.
 Taylor, William.
 Teal, Jas. R.
 Tell, William.
 Teller, Daniel W.
 Temple, Emma.
 Temple, Flora.
 Templeton, Horace.
 Thayer, C. A.
 Thayer, Serena.
 Thirgus, Lasey.
 Thomas, John L.
 Thomas, Lewis M.
 Thomas, Lottie L.
 Thomas, Margaret.
 Thomas, Maud.
 Thomas, Ruth A.
 Thomas, Sidney G.
 Thomas, Thomas.
 Thomas, William.
 Thomas, Willie F.
 Thompson, A. W.
 Thompson, Leslie C.
 Thompson, Minnie M.
 Thoms, Lavinia.
 Thoroughgood, Lucy.
 Thorp, Samuel S.
 Throop, Margaret.
 Thurlow, Ella Pierce.
 Thurlow, Florence.
 Thurlow, Fred W.
 Thurlow, Leora M.
 Thurlow, Paul E.
 Thurston, James P.
 Tilden, S. J.
 Tilden, Samuel J.
 Tilghman, Kate H.
 Tilton, Henry R.
 Todd, Addie A.
 Todd, Annie E.
 Todd, Annie R.
 Todd, Carrol.
 Todd, Edith F.
 Todd, F. C.
 Todd, George.
 Todd, Seth M.
 Todd, W. H.
 Tolley, J.
 Tolley, Leo H.
 Tolly, S. H.
 Tompkins, Daniel.
 Tompkins, Wm. S.
 Torbert, General.
 Townner, T.
 Townsend, A. M.
 Townsend, Della.
 Townsend, J. C.
 Trask, Melissa.
 Travers, Clemmie.
 Travers, Hattie E.
 Travers, Louise.
 Travers, M. M.
 Travers, Margaret A.

Travers, Virgie P.
 Treadwell, Jennie.
 Trevoxy, Edward.
 Trickey, Charles H.
 Trott, James E.
 Trout, Bell J.
 Truitt, George W., jr.
 Truitt, W. W.
 Trusty, John H.
 Tubman, A. J.
 Tuft, James.
 Turner, M.
 Turner, James H.
 Turner, S. V.
 Tuxbury, A. C.
 Tyler, C. S.
 Tyler, Fred.
 Tyler, H. Hansel.
 Tyler, Lucy M.
 Tyler, Mary E.
 Tyler, Mattie L.

Underhill, J. J.
 Underhill, Mary.

Vall, Ethel.
 Van Brunt, Benjamin A.
 Vance, Lissie.
 Vance, Oceania.
 Vance, Wm. G.
 Vanderalice, George C.
 Van Dusen, Grace.
 Vannaman, Edward C., jr.
 Van Name, Lydia.
 Varela, Pedro.
 Vaux, Richard.
 Venable, Walter A.
 Verrall, Edith H.
 Vetra, G. G.
 Vetra, J. B.
 Vetra, Mary L.
 Vickers, Mary.
 Vickery, Kate F.
 Viens, Lavina.
 Vikingen, G.
 Vilas, William F.
 Villard, Henry.
 Virginia, C.
 Virginia, Emma.
 Virginia, Ida.
 Virginia, Mary.
 Virginia, Myrtle.
 von Nyvenheim, A.

Wade, D. B.
 Wagner, Martin.
 Wagner, B. A.
 Walcott, George E.
 Walker, Abble S.
 Walker, J. E.
 Walker, J. W.
 Walker, John C.
 Wall, J. G.
 Wallace, Eudora T.
 Wallace, Hattie A.

Waller, R. J.
 Walston, Mattie A.
 Walter, John R.
 Wanda, Gertrude.
 Ward, Lida.
 Ward, Wm. E.
 Ware, Carrie C.
 Warfield, M. L.
 Warford, B. H.
 Warner, Donald H.
 Warriner, S. D.
 Washburn, Uriah F.
 Washington, Melissa.
 Waters, Kate R.
 Watson, Susan L.
 Watts, Edna.
 Weaver, Charley C.
 Weaver, Jennie.
 Webb, Annie E.
 Webb, Mary E.
 Weber, Adam.
 Webster, J. A.
 Webster, James A.
 Webster, Lydia M.
 Webster, Ralph T.
 Webster, Robert L.
 Wehrum, C. C.
 Wells, John R.
 Wells, Lillie O.
 Wells, Ruth A.
 Wemyss, Marguerite M.
 Wentworth, Alice S.
 Wesley, A.
 Wesley, John.
 Wesley, Mary.
 Wesley, William.
 West, Edward R.
 West, Eliza A.
 West, Watson A.
 Westermann, Henry.
 Wheaton, D. J.
 Wheatley, Lucie.
 Wheeler, C. C.
 Wheeler, E.
 Whilldin, John G.
 Whilldin, Rebecca G.
 White, Alma.
 White, Annie.
 White, Annie Lena.
 White, D. W.
 White, Gladys.
 White, John T.
 White, Lottie E.
 White, Mary A.
 White, Nellie.
 White, Purnell T.
 White, Rebecca J.
 White, Thomas W. II.
 White, Wm. S.
 White, Willie H.
 Whitehead, Harriet C.
 Whitfield, Mary and Pearl.
 Whitting, James A.
 Whitmore, E. A.
 Whitmore, L. T.
 Whitney, Emily F.
 Whitney, Henrietta A.
 Whyte, Wm. P.

Wicks, Samuel C.
 Wiebe, Charles R.
 Wilder, Charles B.
 Wilder, S. G.
 Wiley, Anne E.
 Wilkinson, Irene S.
 Willard, Louise M.
 Willey, C. W.
 Williams, G. C.
 Williams, Henry P.
 Williams, L. E.
 Williams, Lizzie A.
 Williams, The Gardner.
 Willing, Hilda M.
 Willing, Lena.
 Willis, Albert H.
 Wills, Emma V.
 Wilson, Annie.
 Wilson, Charles R.
 Wilson, E. S.
 Wilson, Ella.
 Wilson, Henry.
 Wilson, J. W.
 Wilson, John S.
 Wilson, Laura F.
 Wilson, S. J. D.
 Wilson, Sarah.
 Windsor, Helen.
 Windsor, Winnie H.
 Wingate, Russell A.
 Wingate, Sarah W.
 Winkelman, Mary.
 Winstead, John H.
 Witt, L.
 Wixon, Amy.
 Wood, Aida.
 Wood, Fred J.
 Wood, J. Chester.
 Wood, Nellie.
 Wood, Rufus E.
 Woodburn, Leroy.
 Woodin, W. H.
 Woodruff, Arthur V. S.
 Woods, Daisy.
 Woodward, A. K.
 Woodley, Thomas R.
 Woolford, George W.
 Woolson, Mary.
 Wootten, Orlando V.
 Worden, Ella.
 Worrell, Lewis C.
 Wrenn, Sally.
 Wright, A. W.
 Wright, Ethel M.
 Wright, James O.
 Wrightson, Mary E.
 Wyandotte, Lella.

Yates, L. E.
 Yeakel, Milton F.
 Young, Harrie M.

Zealand, Star of.
 Zeman, Joseph S.
 Zirkel, G. A.

PART II.—STEAM VESSELS.

Ackerman, A. E.
 Ackerman, C. G.
 Ackerman, Gustaf.
 Adams, A. C.
 Adams, Cuyler.
 Adams, G. C.
 Adams, Kate.
 Adams, M. W.
 Adams, Walter.
 Adgate, Dorothy.
 Adler, Leopold.
 Agassiz, R. L.
 Agnes, Hetty.
 Agnew, William C.
 Aiden, Betty.

Aldrich, Edna.
 Aldrich, Hattie L.
 Alexander, Douglas.
 Alexander, Gen.
 Aliber, John A.
 Allen, Nan.
 Allyn, G. S.
 Alpens, City of.
 Amberg, William A.
 Ames, J. C.
 Ames, K. L.
 Ames, Wm. D.
 Andrews, Ella.
 Andrews, Matthew.
 Andrews, W. H.

Angeles, City of.
 Ann, Elisabeth.
 Annan, Edward.
 Annapolis, City of.
 Anne, Princess.
 Antoni, E.
 Ar buckle, John.
 Archer, May.
 Arnold, J.
 Arnold, Mary.
 Arthur, P. W.
 Arundell, Anne.
 Asche, F. D.
 Ashbridge, Samuel H.
 Ashland, City of.

Ashley, J. S.
 Astel, John B.
 Atlanta, City of.
 Atwood, E. B.
 Atwood, Edward S.
 Auchincloss, John W.
 Augusta, City of.
 Augustus, A. A.
 Austin, Calvin.
 Austin, J. C.
 Averill, Jas. K.

Balley, C. W.
 Balley, Senator.

Baer, Beatrice.
 Baker, Charles J.
 Baker, Fannie L.
 Baker, George F.
 Baldwin, A.
 Baldwin, Leslie.
 Baldwin, Wm. H.
 Ball, Frank C.
 Balmer, Marie.
 Baltimore, City of.
 Baltimore, Lord.
 Bancroft, W. H.
 Bangor, City of.
 Bangs, Anson M.
 Barker, Ralph.

- Barium, John J.
 Barium, Thomas.
 Barnes, George W.
 Barnum, George G.
 Barnum, Sam.
 Barr, Alice L.
 Barr, John C.
 Barret, John.
 Barrett, Hugh C.
 Barrett, Oscar F.
 Barrett, Michael T.
 Barrett, R. J.
 Barrett, Slack.
 Barron, Anna.
 Barstow, F. Q.
 Barth, L. L.
 Bartlett, Commodore.
 Bateman, E. G.
 Bates, Geo. W.
 Baton Rouge, City of.
 Battle, James.
 Bavler, W. N.
 Baxter, Edgar.
 Baxter, Fred.
 Baxter, H. A.
 Baxter, Horace X.
 Beach, A. F.
 Beard, Edith.
 Beard, James.
 Beard, William H.
 Beardsley, A. J.
 Beardstown, City of.
 Beattie, Roy H.
 Beck, H. G.
 Beckwith, F. H.
 Bedell, Ossian.
 Bedford, A. C.
 Begley, Edward.
 Behrman, Martin.
 Bell, Hattie.
 Belle, Anna.
 Belle, Buckeye.
 Belle, Ottumwa.
 Bellinger, A. A.
 Belo, Mary.
 Bennett, J. E.
 Benton, Thomas H.
 Benton Harbor, City of.
 Berry, B. F.
 Berwind, Edward J.
 Berwind, John E.
 Bessemer, Sir Henry.
 Bethel, Helen.
 Bickel, Charles F.
 Biddle, Henry J.
 Bielman, C. F., jr.
 Bielman, C. F.
 Bigelow, A. G.
 Bigelow, H. P.
 Bigoney, Daniel W.
 Billings, Frank.
 Blockhead, L.
 Blvd, Francis A.
 Bishop, E. K.
 Bisso, J. A.
 Bisso, Joseph.
 Bixby, W. K.
 Black, Clarence A.
 Black, Herbert F.
 Blackwell, Eliza.
 Blades, William B., jr.
 Blair, Helen.
 Block, Harry L.
 Block, Joseph.
 Bluffton, City of.
 Blundon, William.
 Bodwell, Gov.
 Boeckling, G. A.
 Bogue, Virgil J.
 Boland, John J.
 Boies, W. A.
 Bond, Hugh.
 Bond, Hugh L., jr.
 Boody, David A.
 Booth, E. S.
 Booth, Edwin L.
 Bos, C. J.
 Bosman, David.
- Bossler, J. T.
 Bostwick, J. A.
 Bouker, John A.
 Bourne, Frederick G.
 Boushell, Alvah H.
 Boutin, N.
 Bowers, F. L.
 Bowie, Col.
 Bowyer, C. C.
 Boyden, J. E.
 Boynton, C. L.
 Bradford, Dorothy.
 Bradley, Carl D.
 Bradley, Charles H.
 Bradley, M. A.
 Bradley, Peter B.
 Bradley, Robert S.
 Bradley, W. C.
 Bradley, Wm. J.
 Brady, G. F.
 Braeger, Frank.
 Bralley, James E.
 Bratnard, Julia A.
 Brandow, Edwin.
 Branning, J. W.
 Breitung, Charlotte Graveraet.
 Brennan, Michael M.
 Brennan, Thomas S.
 Brennan, William J.
 Brewerton, Major Henry.
 Brewster, Benjamin.
 Breymann, G. H.
 Breymann, John B.
 Bridge, Norman.
 Briggs, Dr. S. N.
 Brightman, Leonard.
 Brockton, City of.
 Brogan, L. T.
 Brooks, Anna J.
 Brooks, H. G.
 Brooks, Lee H.
 Brower, A. G.
 Brower, Henry F.
 Brown, Alice.
 Brown, Clara.
 Brown, Edmund.
 Brown, Emma C.
 Brown, Fayette.
 Brown, Flora.
 Brown, Frank E.
 Brown, Gusste.
 Brown, Harry.
 Brown, Harvey H.
 Brown, I. E.
 Brown, J. J. H.
 Brown, Jim.
 Brown, Nellie.
 Brown, R. C.
 Brown, S. Q.
 Brown, Samuel S.
 Brown, T. L.
 Brown, W. W.
 Brown, William L.
 Brown, Willie.
 Bruce, B. F.
 Brune, F. W.
 Brusso, C.
 Brusstar, John Twohy.
 Brusstar, William S.
 Buchanan, Conrad H.
 Buck, Frank H.
 Buck, Henry.
 Buckley, Edward.
 Buckley, Kate.
 Bucknam, Thomas R.
 Bud, Captain.
 Budd, A. R.
 Buehner, Martha.
 Buell, F. R.
 Buffalo, City of.
 Buffington, Eugene J.
 Bunker, Elihu.
 Bunsen, Robert W. E.
 Burdin, F. Hilda.
 Bureau, Charles.
 Burke, Henry.
 Burke, M. A.
 Burnham, George.
- Burns, James.
 Burnside, City of.
 Burroughs, F. G.
 Burt, Lucille.
 Burton, George.
 Busby, Leonard J.
 Bush, Beatrice.
 Bush, C. E.
 Bush, Eleanor.
 Butler, Frank S.
 Butler, Jim.
 Butler, Joseph G., jr.
 Butterfield, Samuel.
 Byers, A. M.
 Byrne, Mary C.
- Cadmus, H. C.
 Cadwell, C. W.
 Cahill, Walter.
 Cairo, City of.
 Callahan, J. W., jr.
 Callahan, John W.
 Callister, J. W.
 Camden, City of.
 Camors, J. B.
 Campbell, D. R.
 Campbell, David.
 Campbell, J. A.
 Campbell, John.
 Canfield, C. A.
 Canfield, C. C.
 Cann, John L.
 Cannon, Kate.
 Caples, John F.
 Carpenter, A. B.
 Carr, General J. B.
 Carr, Robert E.
 Carre, W. W.
 Carrington, M. D.
 Carrabelle, City of.
 Carrel, Hercules.
 Carroll, John O.
 Carroll, Sara E.
 Carroll, William A.
 Carter, H. W.
 Carter, James O.
 Carter, W. J.
 Cassidy, James II.
 Caswell, Herman S.
 Chadwick, Nellie.
 Chaffee, J. B.
 Chamberlain, H. S.
 Chamolis, City of.
 Champin, Capt. Thos. A. P.
 Chandler, John G.
 Chanslor, J. A.
 Chapel, H.
 Chapin, Chester W.
 Chappell, A. E.
 Charnley, C. M.
 Chase, Edna.
 Chase, Ida M.
 Chase, Stephen.
 Cheboygan, City of.
 Cherry, C. C.
 Chester, City of.
 Childs, W. H.
 Chilton, Mary.
 Chipman, Susie.
 Chisholm, Alvah S., jr.
 Choate, Leander.
 Christenson, Charles.
 Christie, T. S.
 Christy, Andrew.
 Churchnan, F. A.
 Cincinnati, City of.
 Clark, Champ.
 Clark, E. C.
 Clark, J. Alvah.
 Clark, John I.
 Clark, Joseph M.
 Clark, R. P.
 Clark, Robert P.
 Clark, S. L.
 Clark, William H.
 Clarke, Chas.
 Clarke, E. A. S.
 Clarke, George Rogers.
- Clark, Samuel.
 Clay, Henry.
 Clayton, Jessie.
 Cleary, Wm. E.
 Clement, Stephen M.
 Clemson, D. M.
 Cleveland III, City of.
 Cleveland, G. C.
 Clingerman, W. H.
 Close, Robert J.
 Clow, Martha.
 Clowry, Robert C.
 Clyde, George W.
 Clyde, Thomas.
 Coates, Peter.
 Coates, Wm. H.
 Cobb, Governor.
 Cobbett, G. W.
 Codd, E. J.
 Coe, Burton E.
 Coe, E. Frank.
 Colburn, A. R.
 Colburn, Lizzie.
 Cole, J. O.
 Cole, Thomas F.
 Coles, Lucy.
 Colie, H. H.
 Collins, E. C.
 Collins, John B.
 Collora, D.
 Colman, J. M.
 Colonna, Charles J.
 Colton, A. W.
 Columbia, City of.
 Columbus, Christopher.
 Columbus, City of.
 Combes, Anna E.
 Combes, S. D.
 Comings, Annie.
 Condare, T. G.
 Coney, Edgar F.
 Congdon, Wm. P.
 Conger, Omar D.
 Conline, Eil B.
 Conklin, C. S.
 Connelly, John M.
 Conners, William.
 Conover, C. H.
 Conroy, C. V.
 Conroy, D. J.
 Conroy, G. J.
 Conway, Michael W.
 Conway, Jas. G.
 Conway, Wm. J.
 Conwell, Frances G.
 Cook, Cornelia.
 Cook, Josh.
 Cook, Robert H.
 Cooke, Delos W.
 Cooper, Anna S.
 Cooper, R. G.
 Cooper, Ralph M.
 Cordill, Senator.
 Cordts, John H.
 Corey, William E.
 Cornelius, Adam E.
 Corr, Mary R.
 Cort, Henry.
 Costa, Pedro.
 Cotton, James.
 Cotton, Nellie.
 Coulby, Harry.
 Covington, A. B.
 Cowan, William P.
 Cowen, John K.
 Cowle, John B.
 Cowles, Theodore E.
 Cowling, George.
 Cox, Drusilla M.
 Cox, James A.
 Cox, Wm. T.
 Coyle, Mamie.
 Cramp, William.
 Crandall, Orville A.
 Crary, Calvert.
 Craven, John V.
 Crawford, Charles P.
 Crawford, George G.
- Crawford, Lizzie.
 Crawford, William D.
 Crawley, Gene.
 Crew, Edna V.
 Crimmin, Wilbur.
 Croft, Harry W.
 Crosby, Forest T.
 Crosby, S. L.
 Crosby, W. H.
 Crossman, Archey.
 Crouse, J. S.
 Crowder, General.
 Crowell, Peter H.
 Cudabay, John.
 Cudaby, John.
 Cumming, Wm. A.
 Cunningham, Thomas, sr.
 Curry, S. S.
 Curtis, George.
 Curtis, Mary B.
 Cutler, L. H.
- Dahl, Peter.
 Dahlke, H.
 Dailey, Ethel.
 Dailey, William J.
 Dale, Virginia.
 Dallman, Martin.
 Dalton, Henry G.
 Dalzell, Edward T.
 Dalzell, Fred B.
 Dalzell, Fred B., jr.
 Dalzell, G. H.
 Dalzell, Lloyd H.
 Dalzell, W. F.
 Dalzell, W. Freeland.
 Dana, Major.
 Dantzier, Eran.
 Danziger, J. M.
 Dardanelle, City of.
 Dare, Virginia.
 Dark, Samuel J.
 Darling, Hattie.
 Darlington, Jared.
 David, Harry.
 Davidson, James E.
 Davidson, Louis R.
 Davidson, Thomas.
 Davidson, Wm. J.
 Davis, Catherine.
 Davis, Chas. J.
 Davis, Irene Elaine.
 Davis, Joseph H.
 Davis, J. T.
 Davis, M. Mitchell.
 Davis, R. G.
 Davis, Ulster.
 Davison, J. K.
 Davock, William B.
 Dawson, Trevor.
 Day, Erastus.
 Dayton, Edwin.
 Dean, Frank.
 Dearborn, David B.
 De Bary, Fredk.
 Decker, G. W.
 Dell, Hazel.
 Dempsey, E. C.
 Dempsey, L. A.
 Denessen, Nellie.
 Denham, Helen.
 Denhard, August A.
 Dennis, E. Benson.
 Depew, C. M.
 Desmond, C. W.
 Desmond, John.
 Desmond, Tim.
 Detroit, City of.
 Devereux, J. H.
 Dewar, John D.
 Dewey, George.
 Dewing, M.
 Dey, Nellie B.
 Dickinson, Wm.
 Dickson, E. P.
 Dickson, Thomas.
 Dickson, William B.

- Dimick, Lorenzo.
 Dimmick, J. K.
 Dimock, H. F.
 Dingley, Governor.
 Dinkey, Alva C.
 Dittly, George.
 Dixon, Sarah.
 Dixon, S. O.
 Doane, Clara H.
 Doane, Nathaniel P.
 Dodge, John W.
 Dodsworth, Tom.
 Doheny, Edward L.
 Doheny, Edward L., jr.
 Doheny Third, E. L.
 Dolan, Hubert J.
 Dollar, Stanley.
 Donahue, James M.
 Donaldson, Geo. S.
 Donaldson, J. A.
 Donaldson, James P.
 Donaldson, John A.
 Donnell, J. C.
 Donnelly, William P.
 Donner, William H.
 Donohue, John T.
 Dornier, Grace.
 Dornbos, H. J.
 Doron, William E.
 Dougherty, James.
 Dougherty, M.
 Douglas, Gov.
 Douglas, R. B.
 Douglass, E. T.
 Dove, William M.
 Doville, R. E.
 Drake, Col. E. L.
 Drake, L. J.
 Draper, Mary.
 Drew, Helen P.
 Drews, Wm.
 Driscoll, Fred.
 Driscoll, J. H.
 Duane, James.
 Du Bols, Henry N.
 Duffy, Jim T., jr.
 Duncan, W. B.
 Dunham, James S.
 Dunn, John, jr.
 Durston, J. F.
 Dussault, D.
- Eads, James B.**
 Earl, Wm. S.
 Earling, E. J.
 Earnshaw, F. O.
 Eastman, Gardie.
 Eaton, Phillips.
 Eccles, Samuel, jr.
 Eddy, Bill.
 Eddy, Selwyn.
 Edenborn, Sarah.
 Edenborn, William.
 Edenborn, Wm.
 Edson, Franklin.
 Edward, George.
 Edward, James.
 Edward, Stewart.
 Edwards, E. W.
 Edwards, Herbert N.
 Elbert, Julius.
 Elder, Geo. W.
 Elizabeth, Nan.
 Elliott, Clara A.
 Elliott, James R.
 Ellis, Sadie E.
 Ellwood, Isaac L.
 Elmore, R. P.
 Elphicke, Mary C.
 Emsy, Warren.
 Emery, Temple.
 Engel, William.
 Engls, John.
 Enos, Jesse.
 Erickson, Alexander H.
 Ericsson, John.
 Erie, City of.
- Ernst, General O. H.
 Esser, Mart H.
 Eufaula, City of.
 Euphane, Helen.
 Eureka, City of.
 Evans, Admiral.
 Evans, J. J.
 Everard, James.
 Everest, Charles M.
 Everett, City of.
 Ewig, H.
- Fairbairn, Sir Wm.**
 Fall, Jo Horton.
 Fall River, City of.
 Farnum, Harry.
 Farrell, James A.
 Faunce, Samuel.
 Fawcett, Gordon.
 Ferris, Charley.
 Fieger, Wm. P.
 Field, George.
 Field, William A.
 Fields, W. K.
 Filbert, William J.
 Fischer, S. M.
 Fitch, Wm. F.
 Fitzgerald, Richard.
 Fitzgerald, R. P.
 Fitzgerald, W. E.
 Fix, Clarence.
 Flagler, Henry M.
 Flagg, G. A.
 Flanders, Wm. M.
 Flannery, Annie E.
 Flannery, Julia C.
 Flannery, Thomas.
 Flannery, W. H.
 Fleetwood, Julian J.
 Fleischman, Julius.
 Flesher, G. K.
 Flesher, H. P.
 Flower, Gov.
 Fobes, Geo. C.
 Folger, H. C.
 Follette, Nellie.
 Follette, James W.
 Follette, W. H.
 Foote, Emily A.
 Ford, B. S.
 Ford, Emory L.
 Ford, J. C.
 Foreman, Clay.
 Forman, W. A.
 Forsyth, Lester A.
 Foss, Wilson P.
 Foster, A.
 Foster, I. N.
 Foster, Parks.
 Foster, R. J.
 Foster, Reuben.
 Fowler, Frank.
 Fowler, Joe.
 Fox, Charles A.
 Fox, W. G.
 Francis, C. H.
 Franklin, Benjamin.
 Franklin, Walter.
 Frear, W. H.
 Fredericks, John W., jr.
 Freeman, Daisy.
 French, G. Watson.
 French, Ila.
 French, Peter W.
 Frick, Henry C.
 Friant, Thomas.
 Frisbie, General.
 Froelich, Elizabeth M.
 Fuller, Edward L.
 Fuller, Ransom B.
 Fullerton, J. C.
 Fulton, City of.
 Fulton, Robert.
- Gadsby, Daisy.**
Gagnon, J. S.
- Gallagher, A.
 Gallagher, C.
 Gallagher, Charles T.
 Gallison, Wm. H.
 Gallup, Annie A.
 Gardner, Edwin B.
 Garner, May.
 Garrett, John.
 Garret, John W.
 Garretson, General.
 Garrison, Eddie H.
 Gary, Elbert H.
 Gates, Artemus.
 Gates, John W.
 Gatzert, Bailey.
 Gaynor, Col. John F.
 Gaynor, Mayor.
 Gaynor, William J.
 Gelken, Frank P.
 Gibb, David.
 Gifford, James M.
 Gilbert, Fannie M.
 Gilbert, J. N.
 Giles, Emma.
 Gilham, Robert P.
 Gill, Alice M.
 Gillen, Edward.
 Gillen, Edward E.
 Gillen, Henry.
 Gillen, Henry E.
 Gillen, William J.
 Gilmore, F. H.
 Gilmore, Q. A.
 Gilroy, Thos. F.
 Gladwish, W. E.
 Glen, John.
 Glew, Chas. F.
 Gloucester, City of.
 Glynn, Gov. Martin H.
 Goethals, General G. W.
 Goldsborough, C. S.
 Goodrich, Admiral.
 Goodyear, Frank H.
 Gordon, Mary E.
 Gorges, General W. C.
 Gorges, Ferdinand.
 Goucher, S. M.
 Goulder, Harvey D.
 Gowen, Albert Y.
 Grace, John D.
 Graham, May.
 Graham, Robt. T.
 Graham, W. R.
 Grammer, G. J.
 Grand Rapids, City of.
 Grant, Nettie.
 Grant, U. S.
 Grusselli, Caesar A.
 Grussell, Eugene.
 Gratian, W. S.
 Gray, Alys.
 Gray, Carl R.
 Gray, Wash.
 Greacen, S. B.
 Green, Andrew H.
 Green, C. H.
 Green, Chris.
 Green, Gilbert B.
 Green, William.
 Greene, M. T.
 Greenough, Charles P.
 Greenwood, Harry.
 Greer, Louise.
 Greiner, Charles M.
 Groh, Mary.
 Grove, F. H.
 Groves, Anthony, jr.
 Grubbs, J. M.
 Guardino, Stephen.
 Guffey, J. M.
 Gunnell, E.
 Gust, Henry.
 Gustin, F. K.
- Haarstick, Henry C.**
Haaven, Marie G.
Haber, Henry A.
- Hackett, Walter.
 Haggerty, J. J.
 Hague, John J.
 Hague, Perry G.
 Haines, C. L.
 Haines, Louis.
 Hale, James L.
 Hale, Nathan.
 Halenbeck, O. L.
 Haley, E. D.
 Hall, Crofton.
 Hall, Charlton.
 Hall, Craster.
 Hall, E. Madison.
 Hall, Fred.
 Hall, Gunston.
 Hall, Howick.
 Hall, Geo. F.
 Halliday, A. M.
 Hallock, John.
 Hamilton, Chas. H.
 Hamlin, H. E.
 Hammersley, J. Hooker.
 Hampton, Wade.
 Hancock, General.
 Hanlon, Bertie M.
 Hanna, Alex Y.
 Hanna, Howard M., jr.
 Hanna, Leonard C.
 Hanscom, A. H.
 Hanson, Albert.
 Hardcastle, Walter.
 Harding, Abner C.
 Hardy, Lila May.
 Harkins, Jessie.
 Harkness, S. V.
 Harlock, W.
 Harrington, Gov. Emerson C.
 Harrison, Carter H.
 Hart, Frank W.
 Hart, John A., No. 2.
 Hart, S. C.
 Hartman, Samuel H.
 Hartt, J. C.
 Harvey, A. F.
 Harvey, F. E.
 Harwood, Charles E.
 Harwood, Paul H.
 Hatfield, J. T.
 Hausler, M. G.
 Haviland, B. T.
 Hawes, Clara.
 Hawkinsville, City of.
 Hay, James.
 Hayden, N.
 Hayes, R. B.
 Hayes, Winnifred.
 Haynes, F. J.
 Hazard, F. R.
 Hazard, Susie.
 Hazzard, Williams A.
 Healy, John J.
 Heath, E. H.
 Heath, Jacob M.
 Hebard, Charles S.
 Hebard, Daniel L.
 Heckmann, W. L.
 Hedges, Ira M.
 Heiden, Charles.
 Helen, Martha.
 Helm, D. T.
 Helmer, Charles M.
 Henderson, Helen.
 Hengerer, William.
 Hennes, Annie R.
 Henry, George G.
 Herbert, T. G.
 Hermann, G. M. A.
 Herold, Ferd.
 Herrin, Wm. F.
 Hersey, Francis C.
 Hershey, Peter D.
 Hettler, Herman H.
 Hewes, Amy.
 Hewitt, Abram S.
 Hibbard, George A.
 Hickler, Pauline.
 Hicks, Ralph.
- Higgins, Mamie.**
Hill, G. W.
Hill, H. G.
Hill, James J.
Hill, Louis W.
Hits Herman.
Hodges, General H. F.
Hodgan, Philip.
Hogan, James.
Hogg, Irma.
Holbert, N. B.
Holbrook, S. W.
Holbrook, W. S.
Holland, E. Stanley.
Hollister, S. W.
Holton, E. D.
Holyoke, Richard.
Hooper, Roy.
Horn, Charles.
Hornor, Raymond.
Hoskins, N. S.
Houghten, H.
Houghton, Douglass.
House, Francis E.
Houston, J. D.
Howard, Alice.
Howard, Col. N. L.
Howard, Michael.
Howard, William.
Howard, Wm. C.
Howe, General.
Howland, Clarence P.
Howlett, John J.
Howlett, M. P.
Hoyt, James H.
Hubbard, Charles.
Hubbard, C. Russell.
Hudler, John H.
Hudson, Fred.
Hudson, Hendrick.
Huff, G. W.
Hughes, Atkins.
Hughes, Eugene.
Hughes, John A.
Huling, H. B.
Hume, Mary D.
Hunt, M. W.
Huntington, City of.
Hurt, A. P.
Hutchinson, J. T.
Hutchinson, John M.
Hyde, Elizabeth.
Hyde, Frances.
Hyman, Myron L.
Hyttel, Charles M.
- Ingils, John L.**
Ireland, Robert L.
Irish, W. M.
Irving, Washington.
Irwin, Gov.
Iselin, Adrian.
Ison, Will H.
Isom, William.
Ivins, De Witt C.
- Jackson, Dan 'I K.**
Jackson, E. F.
Jackson, E. H.
Jackson, Virginia.
Jackson, W. J.
Jacksonville, City of.
Jacob, C. W.
Jacobs, Hy.
James, Edward A.
James, Harry B.
James, J. E.
Jane, Lady.
Jane, Mary.
Jansen, Fredk.
Jettler, Wilhelm.
Jeffersonville, City of.
Jeffery, Edward T.
Jenkins, Charles O.
Jenkins, LeBaron H.
Jenkins, Robert.

Jewett, Jack.
Johnson, A. B.
Johnson, James W.
Johnson, Nettie.
Johnson, Robert W.
Johnson, Thomas J.
Johnston, Robert E.
Jones, B. F.
Jones, B. F., Jr.
Jones, F. B.
Jones, F. P.
Jones, Harry R.
Jones, Howard.
Jones, Kate.
Jones, N. M.
Jones, Stephen R.
Joyce, G. W.
Joyce, Henry L.
Jung, Emily.

Kay, James.
Kee, Mauna.
Keeler, Elmer A.
Keeler, Laura M.
Keeler, Ronald G.
Keene, W. B.
Keller, Gerard H.
Keller, Herbert E.
Keller, Irving G.
Keller, Milfred.
Kelley, D. D.
Kelley, Phillip F.
Kellogg, Frederic R.
Kellogg, Joseph.
Kelly, Wm. J.
Kendall, Harvey J.
Kennedy, Catharine L.
Kennedy, Charles A.
Kennedy, Dr. David.
Kennedy, Emma J.
Kennedy, H. B.
Kennedy, Hugh.
Kern, Daniel.
Kerr, D. G.
Kerr, Robert.
Keys, Hanson H.
Kilgore, Maude.
Kilam, Charles.
Kimball, Lee, Jr.
Kinch, Wm. H.
King, Edna B.
King, George.
King, Jerome B.
King, Oliver.
King, Samuel G.
King, Willis L.
Kingman, Major.
Kinney, A. T.
Kirby, Frank E.
Kirk, Wm. B.
Kirkham, Geo. K.
Klein, John F.
Knapp, M. A.
Knight, Admiral.
Knight, Kitty.
Knipe, James N.
Koehn, Frederick.
Koerber, Henry, jr.
Kopp, Jacob T.
Korter, Henry L.
Kotcher, Chas. W.
Kremer, Charlie.
Kropp, Wm. D.
Kuper, Chas. P.

Le Beau, Clarence E.
Lahmann, W. F., sr.
Lane, John, jr.
Lamb, Clarence M.
Lance, Henry.
Lancraft, Wm. T.
Lane, D. T.
Lane, Helen.
Lang, N. R.
Langan, Pete.

Latrobe, F. C.
Latta, W. J.
Lattimer, Geo. E.
Laughlin, Henry A.
Laughlin, James.
Laurie, Annie.
Laway, E. J., jr.
La Way, George.
Lawrence, Charlie.
Lawrence, Cornelius W.
Lawrence, Fred M.
Lay, Amos.
Le, Catherine P.
Leatham, John.
Le Duc, Ernest.
Lee, Betty.
Lee, Harry.
Lee, Herman.
Lee, James E.
Lee, Maren.
Lee, Robt. E.
Lenahan, Frank.
Lennen, Hannah A.
Leonard, George B.
Leopold, N. F.
Le Roux, Paul.
Lewis, J. B.
Lewis, John F.
Lewis, Mary S.
Light, J. F.
Lincoln, Gen'l.
Lind, Governor John
Lindauer, G. C.
Lindsay, Buck.
Lindsey, Daniel.
Link, A. and M.
Linn, William R.
Little, C. H.
Livingston, Herman.
Livingstone, William.
Lloyd, Hattie.
Lloyd, Henry.
Loa, Mauna.
Lockwood, H. S.
Lockwood, James Y.
Loesch, Charles.
Logan, Gen.
Logan, James J.
Lohman, J. Fred.
Long, George M.
Loop, F. S.
Lord, Russell.
Lorman, C. A.
Lovett, Joshua.
Lowell, City of.
Lowndes, Addie L.
Lowndes, J. Howard.
Lowry, John L.
Lucas, Captain A. F.
Lucas, Mary C.
Luckenbach, Andrea F.
Luckenbach, Edgar F.
Luckenbach, Edward.
Luckenbach, F. J.
Luckenbach, Florence.
Luckenbach, Fred'k.
Luckenbach, Hattie.
Luckenbach, J. L.
Luckenbach, Julia.
Luckenbach, K. I.
Luckenbach, Katrina.
Luckenbach, Lewis.
Luckenbach, Walter A.
Ludington, Luzerne.
Luebke, A. W.
Luntz, John.
Lute, Ruth B.
Lutz, Maggie.
Lutz, T. C.
Luyster, P. B.
Lydon, Harry C.
Lynch, Thomas.

McAllister, Charles.
McAllister, Daniel.
McAllister, J. P.

McAllister, John E.
McAllister, Robert.
McAllister, William.
McArthur, A. F.
McAvoy, Frank and Helen.
McCaffrey, Charles A.
McCaffrey, George F.
McCallum, Gen'l.
McCann, Margret.
McCarthy, Wm. J.
McCauley, Wm. F.
McCauley, E. V.
McChesney, W. S., jr.
McClellan, Gen'l.
McClellan, George B.
McCord, Henry D.
McCormack, E. J.
McCracken, John.
McCulloch, W. B.
McCullough, C. H.
McCutcheon, Sam.
McDonald, G.
McDonald, J. R.
McDonald, Rita.
McDonough, James.
McDougall, Alexander.
McElroy, Daniel.
McElroy, Etta.
McGee, James.
McGonagle, William A.
McGowan, Wm. S.
McGregor, Mary A.
McGuiri, Elizabeth T.
McGuiri, James J.
McGuiri, James P.
McGuiri, May.
McGuiri, Patrick.
McGuiri, Robert J.
McIntosh, H. P.
McIntyre, Clara A.
McKeever, Edward J., jr.
McKenney, William A.
McKenney, John M.
McKinney, Price.
McLean, John H.
McLouth, Pierce.
McLuke, Luke.
McNeill, Charles.
McVee, Charles.
McWilliams, Belle.
McWilliams, Chal.
McWilliams, Charles.
McWilliams, Charles Henry.
McWilliams, Clara.
McWilliams, Daisy.
McWilliams, James.
McWilliams, Margaret F.
McWilliams, Owen J.
Mac, Vernie.
Macalister, Charles.
Mack, Daniel W.
Mackinac, City of.
Macomber, B. F.
MacTier, A. D.
Macy, Josiah.
Mahony, Girle.
Mahony, Rosalie.
Major, Guy F.
Mallory, Henry P.
Malone, E. B.
Manning, J. P.
Mansfield, Emily.
Marchal, C. L.
Markham, Geo. C.
Markham, Gov.
Marmet, Otto.
Marmet, Sallie.
Marquand, Henry.
Marquette, City of.
Marran, Martin J.
Marrero, L. H.
Marshall, Maggie.
Martin, Jas. T.
Martin, John.
Martin, M.
Martinez, City of.
Marts, E. W.
Mason, Rollin E.

Mason, W. G.
Mason, W. S.
Mather, Samuel.
Mather, William G.
Mathes, Hamilton A.
Matheson, Geo., No. 2.
Matson, Ella.
Matthews, Daisy.
Mattison, C. A.
Maurer, Henry.
Maxwell, E. G.
Maxwell, Noble.
May, Clara.
May, Eleanor.
May, Ella.
May, Etta.
May, Eva.
May, Ida.
May, John F.
May, Lena.
May, Maggie.
May, Natalie.
Mayer, Oscar F.
Maytham, Thomas.
Mead, Edwin H.
Mead, Walter F.
Meade, Spencer.
Medill, Joseph.
Meister, C. A.
Meldrum, H. A.
Mercereau, W. L.
Merchant, F. D.
Merrell, A. F.
Merwin, William M.
Meyer, Ernest H.
Meyer, John E.
Meyer, W. H.
Miller, R.
Miles, Paddy.
Millard, E. M.
Millard, Thomas C.
Miller, Dan W.
Miller, John.
Miller, Leonard B.
Miller, P. P.
Miller, Phil J.
Mills, Andrew H.
Mills, Aroma.
Mills, David W.
Mills, Henry P.
Mills, William M.
Minch, Anna C.
Minch, Phillip.
Miner, J. L.
Miner, Stanley H.
Minsinger, C.
Mitchell, Alfred.
Mitchell, Clarence B.
Mitchell, G. A.
Mitchell, Pentecost.
Mitchell, Samuel.
Moffett, J. A.
Mohler, W. H.
Moll, Clifford F.
Montgomery, City of.
Moody, William H.
Moore, Amanda.
Moore, C. H.
Moore, Howard C.
Moran, Agnes A.
Moran, Edmond J.
Moran, Helen B.
Moran, Joseph H.
Moran, Julia C.
Moran, M.
Moran, R. J.
Moran, Susan A.
Moren, James.
Morgan, James L.
Morgan, J. P., jr.
Morgan, J. Pierpont.
Morrell, Daniel J.
Morris, Effingham B.
Morris, Jas. A.
Morrison, John Chester.
Morrow, Joe S.

Morrow, John F.
Morse, C. W.
Morse, E. P.
Morse, J. T.
Morse, James W.
Morse, Jay C.
Morse, Samuel F. B.
Mosser, Dr. Geo. J.
Mould, H. D.
Mt. Clemens, City of.
Mullen, Martin.
Mulry, Thomas M.
Munroe, J. A.
Murphy, Simon J.
Murphy, Walter C.
Murray, Alfred J.
Murray, Geo. R.
Murray, Juliette W.
Murray, Oscar G.
Murray, William B.
Muscooge, City of.
Muson, Walter D.
Myrtle, H. E.

Nauvoo, City of.
Navagh, John.
Navis, Sol.
Neal, L. G.
Neff, Sidney O.
Nelison, James B.
Nelles, George T.
Nessen, N. J.
Nettleton, A. E.
Newbold, Arthur E.
Newburg, City of.
Newkirk, H. H.
Newton, General.
New York, State of.
Nichols, Harry.
Nichols, H. S.
Nichols, John.
Nichols, Lillian P.
Nicholson, Admiral.
Nickerson, Angelia B.
Nisbet, D. A.
Nora, Catherine.
Norfolk, City of.
Norman, Chas. R.
Norman, M. E.
Normoye, Major.
Norton, David Z.
Norwood, F. D.
Nottingham, William.
Noyes, Walter D.
Nugent, Kathryn E.
Nye, Harold B.

Oades, John.
Oakes, Herbert K.
O'Brien, Henry.
O'Brien, Hugh.
O'Brien, Joseph J.
O'Brien, William.
O'Byrne, Timothy J.
O'Connor, Frank.
Odell, Benjamin B.
O'Donohue, Joseph J.
Oglebay, E. W.
Ohio, State of.
Ohl, Edwin N.
Olcott, W. J.
Olcott, William.
Olsen, Margaret.
Olsen, Marie.
Olsen, Marion.
Olsen, Florence.
O'Neil, J. E.
Onen, Anna F.
O'Riorden, Eleanor.
O'Riorden, Mary.
Orr, Arthur.
Osborn, Frank C.
Osborne, A. W.
O'Shanter, Tam.
Otis, John.
Owen, John.

- Paddleford, George E.
 Page, A. L.
 Page, William N.
 Pahlow, Louis.
 Paine, William A.
 Paisley, Robert R.
 Palmer, Robert.
 Palmer, William P.
 Para, City of.
 Pargney, Eugene W.
 Parkhurst, Wm. L.
 Parkin, Edmond.
 Parks, O. E.
 Parmelee, C. D.
 Parmelee, J. W.
 Parrott, Joseph R.
 Parsons, Robert S.
 Patten, Mary.
 Patton, Ida.
 Patton, L. E.
 Patton, Ludington.
 Paulsen, Jacob.
 Payson, A. H.
 Pearson, James P.
 Pearson, Nellie.
 Peck, Eleanor F.
 Peck, Henry A.
 Peck, Richard.
 Peckham, W. N.
 Peene, Joseph, sr.
 Peirce, Edward.
 Pekin, City of.
 Penick, H. O.
 Pennypacker, Governor.
 Penrose, Botes.
 Penrose, Senator.
 Perkins, Chas. H.
 Perkins, George W.
 Perry, Commodore.
 Perry, D. P.
 Perry, Oliver H.
 Perry, William G.
 Pershing, General.
 Perew, John.
 Peters, J. D.
 Petty, Robert E.
 Pfeil, F. M.
 Pharr, J. N.
 Phelps, Frank D.
 Phelps, M. G.
 Philadelphia, City of.
 Philbin, D. M.
 Phillips, B. C.
 Phillips, Esther.
 Phillips, S. J.
 Phipps, Henry.
 Pickles, Thomas.
 Pierce, Edward.
 Pierce, E. L.
 Pierce, E. M.
 Pillsbury, Edwin L.
 Plant, H. B.
 Plets, Wm. F.
 Poe, General Orlando M.
 Pollock, Walter B.
 Pollock, W. G.
 Pope, E. C.
 Port, Director of.
 Porter, W. S.
 Portsmouth, City of.
 Potter, George L.
 Potter, George R.
 Potter, Mary W.
 Potter, T. J.
 Poulsen, Johan.
 Powell, L. G.
 Powell, Mary.
 Powell, Tom C.
 Power, George H.
 Power, T. C.
 Pratt, Charles.
 Pratt, George W.
 Pratt, Herbert L.
 Prentice, James H.
 Prentiss, A. G.
 Prentiss, S. S.
 Pringle, Robert.
 Pringle, Walter R.
 Puebla, City of.
 Pugh, W. H.
 Pulver, Lewis.
 Purdy, F. J.
 Purdy, Libbie.
 Putnam, Daisy.
 Putnam, General.
 Pyles, Sam.
 Quackenbush, G. V. S.
 Quay, M. S.
 Quigley, Thos. A.
 Quill, John.
 Ralph, P. J.
 Ramsay, Carrie A.
 Ramsdell, Homer.
 Randerson, John P.
 Randolph, Geo. F.
 Ranney, Rufus P.
 Raser, Geo. B.
 Rawson, H. B.
 Rawson, Nellie E.
 Raymond, C. P.
 Reading, City of.
 Ream, Norman B.
 Recor, Edward P.
 Reeb, M. A.
 Reed, Chas.
 Reed, E. Warren.
 Reed, James H.
 Reed, T. C.
 Reed, William F.
 Reeder, Howard.
 Rees, W. D.
 Reeve, F. G.
 Reichart, J. C.
 Reichert, John A.
 Reichert, Francis J.
 Reichert, Frederick.
 Reichert, Harold J.
 Reichert, Joseph C.
 Reichert, Leo F.
 Reidenbach, R. P.
 Reinhart, Wm.
 Reiss, Clemens A.
 Reiss, John P.
 Reiss, Otto M.
 Reiss, Peter.
 Reiss, Richard J.
 Reiss, William A.
 Rende, G. T.
 Replogle, J. Leonard.
 Reyburn, John E.
 Reynolds, Gard P.
 Reynolds, J. A.
 Reynolds, R. C.
 Rhea, Robert.
 Rheem, W. S.
 Rhodes, Joshua W.
 Rhue, Shaun.
 Rice, Hazel.
 Rice, Senator.
 Richards, Fred E.
 Richards, Leonard.
 Richardson, Addie.
 Richardson, Granville A.
 Richardson, R. R.
 Richardson, W. C.
 Richardson, Walter N.
 Richmond, City of.
 Ridgefield, City of.
 Ridley, C. W.
 Riehl, J. H.
 Riehl, Mary P.
 Riggs, Marlen.
 Rimelli, Peter.
 Ripley, E. P.
 Risher, J. C.
 Ritchie, J. C.
 Robbins, Francis L.
 Robbins, S. H.
 Roberts, Percival, jr.
 Roberts, William T.
 Robertson, Duncan.
 Robertson, F. Y.
 Robinson, C. S.
 Robinson, Lucius W.
 Robinson, Robert.
 Rockefeller, Frank.
 Rockefeller, John D.
 Rockland, City of.
 Rodman, Admiral.
 Roe, George B.
 Rogers, H. H.
 Rogers, Henry H.
 Rogers, William A.
 Rohlfis, Ella.
 Rolph, Annette.
 Rolph, Georgina.
 Rome, City of.
 Romer, William F.
 Romunder, Robt. H.
 Ronan, Ellen M.
 Ronan, P. C.
 Rose, A. C.
 Rose, J. G.
 Ross, Betsy.
 Ross, Emma Kate.
 Ross, Irving F.
 Ross, John.
 Ross, Joseph W.
 Ross, Lucile.
 Ross, Walter.
 Rowland, William.
 Roy, R. T.
 Royal, Walter.
 Rowe, H. C., & Co.
 Rowe, Henry C.
 Rowe, Ruel.
 Ruding, H. C.
 Rudolph, M. J.
 Rugee, John.
 Rugee, John.
 Rugee, Louise.
 Runnels, D. N.
 Runnels, H. E.
 Runyon, Charles.
 Runyon, Mildred.
 Ruprecht, William.
 Russell, E. L.
 Russell, Edna.
 Russell, Governor.
 Russell, May.
 Ryerson, Carrie A.
 Sabin, L. C.
 Safford, Julia.
 St. Ignace, City of.
 St. Joseph, City of.
 St. Louis, City of.
 Salmen, Lee L.
 Sanders, W. B.
 Sanford, Margaret J.
 Sarasota, City of.
 Sargent, Mattie.
 Saunders, Edward N., jr.
 Saunders, J. A.
 Savannah, City of.
 Savidge, Capt.
 Saville, Sargent L.
 Sawyer, Philetus.
 Sawyer, W. H.
 Scammell, Fred E.
 Scanlon, M. J.
 Scannell, David.
 Schaefer, Phillip G.
 Schermerhorn, L. Y.
 Schiller, William B.
 Schley, Admiral.
 Schmoldt, R. G.
 Schneider, Cletus.
 Schneider, Minnie.
 Schoellkopf, Arthur.
 Schoonmaker, Col. James M.
 Schoonmaker, John D.
 Schultz, Charles A.
 Schwing, Carrie B.
 Scofield, D. G.
 Scott, A. M.
 Scott, H. C.
 Scott, Henry T.
 Scott, J. W.
 Scott, James H.
 Scott, Mary.
 Scott, Robert A.
 Scott, T. J.
 Scully, Jack.
 Scully, Mary F.
 Scully, Thomas J.
 Sealy, John.
 Seattle, City of.
 Seely, John A.
 Seep, Joseph.
 Selther, Frank.
 Selecman, J. T.
 Bellwood, Joseph.
 Serrell, A. T.
 Seymour, Geo. D.
 Seymour, R. A., jr.
 Shannon, M. D.
 Shaughnessey, Str Thomas.
 Shaw, D. C.
 Shaw, Howard L.
 Shaw, J. H.
 Shaw, John A.
 Shaw, Quincy A.
 Sheadle, J. H.
 Sheldon, Cora A.
 Shelton, City of.
 Shepard, C. U.
 Sheridan, Phil.
 Sherman, A. B.
 Sherman, G. R.
 Sherman, J. T.
 Sherwin, John.
 Shewan & Sons, James.
 Shiras, MacGillvary.
 Shreveport, City of.
 Shriver, George M.
 Silber, Julius F.
 Simens, Str William.
 Simons, George W.
 Simpson, E. E.
 Simpson, S. G.
 Simpson, W. H.
 Sinclair, James R.
 Skidmore, Abram P.
 Skinner, Frances L.
 Skinner, Jeannette.
 Slick, Edwin E.
 Sloat, Joe. T.
 Small, Emmett.
 Smiley, Proctor K.
 Smith, A. M.
 Smith, A. W.
 Smith, Annie L.
 Smith, B. Lyman.
 Smith, C. A.
 Smith, C. B.
 Smith, Charlie O.
 Smith, Elizabeth.
 Smith, E. N.
 Smith, Eugena Dana.
 Smith, George W.
 Smith, Governor.
 Smith, H. G.
 Smith, Homer.
 Smith, Hurlbut W.
 Smith, Janie E.
 Smith, Jeremiah.
 Smith, Johanna.
 Smith, John F.
 Smith, L. P.
 Smith, Leatham D.
 Smith, Lyman C.
 Smith, Monroe C.
 Smith, S. W.
 Smith, Sommers N.
 Smith, Sydney T.
 Smith, Theodore.
 Smith, Walter C.
 Smith, W. F.
 Smith, Willbert L.
 Smith, William V. R.
 Smoot, W. T.
 Snook, T. W.
 Snow, Lizzie M.
 Snyder, William P.
 Snyder, William P., jr.
 Soper, Albert.
 Sorrel, General G. M.
 Southwick, George N.
 Spalding, S. M.
 Spedden, Lauretta.
 Spiane, H. C.
 Sprague, William.
 Sprankle, J. R.
 Squires, F. B.
 Squires, George P.
 Stackhouse, Powell.
 Stafford, Alice.
 Stafford, W. B.
 Stamford, City of.
 Standish, Miles.
 Standiah, Myles.
 Standiah, Rose.
 Stanton, John.
 Staples, Cora L.
 Star, Richland.
 Starbuck, N. B.
 Stark, C. H.
 Starke, Conrad.
 Starr, George E.
 Steed, W. L.
 Steele, Mary.
 Steers, Henry.
 Steers, J. Rich.
 Steimle, Frederick H.
 Stembrenner, Henry.
 Stephenson, Bob.
 Stephenson, George.
 Stephenson, I. Watson.
 Stephenson, S. M.
 Sterrett, A. W.
 Stetson, J. B.
 Stevens, Kate C.
 Stevens, Mabel L.
 Stevens, Martha.
 Stevens, Robert L.
 Stevenson, Russell.
 Stevenson, Wm.
 Stewart, Alexandra.
 Stewart, Alexandra M.
 Stewart, Amelia.
 Stewart, Chas. R.
 Stewart, Elisabeth.
 Stewart, Fanniebelle.
 Stewart, Graeme.
 Stewart, James B.
 Stewart, Lyman.
 Stewart, Martha.
 Stewart, Rhoda.
 Stickney, Natl.
 Stifel, William F.
 Stokley, Wm. S.
 Stone, Albert J.
 Stone, Amasa.
 Stone, Charles Henry.
 Stone, Charles R.
 Story, Gertie.
 Stout, Frank D.
 Stricker, Charles P.
 Strohn, C. B.
 Strong, Nat.
 Strong, William L.
 Stuart, Edwin S.
 Stuart, James F.
 Stuart, John C.
 Sullivan, Dennis T.
 Sullivan, John H.
 Sullivan, J. J.
 Sullivan, Roger C.
 Sullivan, Timothey D.
 Sullivan, W. H.
 Sumner, General.
 Sutton, E. W., jr.
 Sutton, Nat.
 Sutton, Walter E.
 Swain, David.
 Swain, Julia Belle.
 Swain Percy.
 Swain, Verne.
 Swan Alden S.
 Swanke, D. J.
 Symons Major.
 Tacoma, City of.
 Taggart, T. R.

Talcott, M.
Tampa, City of.
Tanner, O. B.
Taunton, City of.
Tausig, Felix.
Taylor, A. Brooke.
Taylor, Helen.
Taylor, Hudson.
Taylor, J. V.
Taylor, Moses.
Taylor, W. S.
Taylor, Willard U.
Taylor, William H.
Taxis, John.
Teagle, W. C.
Teague, S. E.
Teal, J. N.
Tegtmeier, Archib.
Terry, Edwin.
Terry, J. W.
Tessler, A. A. C.
Thaw, Evelyn N.
Thomas, G. H. A.
Thomas, Hattie.
Thompson, Alexis W.
Thompson, C. D.
Thompson, Carmi A.
Thompson, J. W.
Thompson, L. E.
Thompson, R. P., jr.
Thompson, Robert M.
Thompson, Smith.
Thompson, Thomas.
Thomson, Elihu.
Thorne, L. S.
Thorpe, Sarah.
Thurlow, Lewis K.
Thurston, Grace.
Tice, George S.
Tilford, W. H.
Timanus, E. Clay.
Timmins, John J.
Tisdale, H. G.
Toledo, City of.
Tollon, jr., F. J.
Tomkins, Calvin.
Tomlinson, G. A.
Topeka, City of.
Townsend, Edward Y.
Townsend, R. G.
Tracy, Kathleen.

Tracy, Mary T.
Tracy, Walter.
Tremper, Jacob H.
Treu, Martin.
Trigg, James N.
Trimble, Richard.
Trombly, José.
Truby, John M.
Truesdale, William H.
Tucker No. 2, F. W.
Tull, E. J.
Tully, Bart.
Tully, Eugenia.
Tupper, W. M.
Turner, H. B.
Turner, J. J.
Tyson, Jesse.

Uhlig, Edward A.
Underwood, F. D.
Underwood, Frederick D.
Upson, Andrew S.
Upson, J. E.
Utley, E. H.

Van Alst, James.
Van Cott, Cornelius.
Van Damme, Charles.
Van Dyke, J. W.
Van Eds, H.
Van Hise, Charles R.
Van Tuij, Geo. C., jr.
Vansover, Annie L.
Vare, William S.
Vasa, G.
Vaughn, S. E.
Veit, R. C.
Vernon, Belle.
Vessels, O. H.
Via, James T.
Vinyard, Caroline.
Voight, E. A.
Voight, Katie.
Vosburg, Geo. R.

Wade, Jennie S.
Wade, John L.
Wade, Wm. J.
Wadley, William M.
Wadsworth, James W.

Wainwright, Admiral.
Walker, Harold.
Walker, Lizzie M.
Walker, Mary J.
Walker, T. C.
Wall, Harry M.
Wallace, F. M.
Wallace, George A.
Wallace, James C.
Walsh, James P.
Walsh, Julius S.
Walters, Thomas.
Ward, Thomas L.
Ward, Andrew J.
Ward, Colonel.
Ward, Florence.
Ward, L. C.
Ward, Thomas J.
Warden, Wm. G.
Ware, J. R.
Waring, O. T.
Warner, C. Blaine.
Warner, Charles M.
Warner, Randolph S.
Warwick, W. H.
Warwick, W. J.
Washburn, Elizabeth.
Washburn, Geo. W.
Washburn, M. L.
Washburn, U. F.
Washington, Gen'l.
Washington, State of.
Waterbury, James M.
Waterman, R. M. =
Watson, C. W.
Watson, Harvey.
Watson, V. L.
Watt, James.
Watson, Thos. B.
Wayman, M. D.
Weare, Portus B.
Weaver, John.
Webster, John.
Webster, Lionel R.
Webster, Thomas B.
Weed, George E.
Weems, Georgeanna.
Weems, Matilda.
Weems, Sarah.
Wehrle, A., jr.
Welch, John T.

Welch, Willie.
Welder, John J.
Weller, Fred. W.
Weller, Sam.
Wells, Erastus.
Wells, J. R.
Wells, Wm. A.
Wente, Robert C.
Wentworth, G. K.
West, George R.
Westcott, J. W.
Wharton, Joseph.
Wheeler, Daniel.
Wheeler, F. M.
Wheeler, Harry R.
Wheeler, Joe.
Wheeler, M. D.
Wheeler, Major.
White, Cora P.
White, Peter.
White, W. F.
Whiteley, Calvin.
Whitman, W. H.
Whitlock, Charles M.
Whitney, H. M.
Whitney, James S.
Wickham, Wm. H.
Wickwire, Theodore H.
Wickwire, Theodore H., jr.
Widener, Peter A. B.
Widlar, Francis.
Wilbert, Anton.
Wilcox, Annie L.
Wilcox, Leander.
Wilcox, Minot I.
Wilcox, Rowland H.
Wilcox Co., The M. I.
Wild, H. C.
Wild, Tom.
Wilkinson, Horace B.
Willard, F. S.
Willard, Jess.
Willett, Nellie.
Willett, Thomas.
Williams, Charles E.
Williams, E. T.
Williams, G. W.
Williams, Geo. H.
Williams, Henry P.
Williams, Homer D.
Williams, J. H.

Williams, J. L.
Williams, Roger.
Williams, W. H.
Williams, Wm. G.
Wilmington, City of.
Wilmot, Maud.
Wilson, Anna C.
Wilson, Captain Thomas.
Wilson, Jennie.
Wilson, Mary V.
Wilson, Mathew.
Wing, Chas. C.
Winship, Edith Goddard.
Winslow, Louis M.
Winter, Herman.
Winthrop, Gov.
Wise, John.
Wistar, Gen'l I. J.
Witherbee, Walter C.
Wittich, Mary.
Wohlt, August.
Wolcott, M. C.
Wolf, Wm. H.
Wolf, William H.
Wolvin, Augustus B.
Wonsion, J. W.
Wood, Beder.
Wood, General.
Wood, John A.
Wood, Joseph.
Wood, T. J.
Woodall, Fannie.
Woods, Arthur.
Woods, Elisha.
Woods, Frank.
Worth, John M.
Wright, H. E.
Wyker, J. D.
Wylie, Herbert G.
Wyllie, Alexander.

Yates, Harry.
Yerkes, William H., jr.
Yoakum, B. F.
Yonkers, City of.
Yorke, Thomas J., jr.
Young, Coe F.
Young, Lavelle.

Ziesing, August.

PART IIa.—GAS VESSELS.

Adair, Robert.
Adams, Henry F.
Adams, I. G.
Adams, J. Q.
Adams, J. W.
Adams, M. C.
Adams, Mary.
Adams, Sam.
Adelia, Ada.
Adeline, Julia.
Adell, Gladys.
Adkins, Elifah S.
Adkins, Stella.
Agassis, Alexander.
Agnes, Lady.
Agnes, Mary.
Aharjo, Joseph.
Albaugh, George A.
Albert, Axel.
Ales, Ethel.
Alfreda, Bertha.
Alice, Mary.
Allen, Clara.
Allen, Elsie.
Allen, Lee.
Allen, Louie S.
Allen, Stella.
Allender, Sallie L.
Allinson, Nettie.
Allinson, R. T.
Alma, Bertha.
Alphonse, Mary.
Alvah, J. H.

Alyce, Lady.
Ames, Elizabeth A.
Ames, J. W.
Ames, Lavon S.
Amory, G. W.
Amos, Wm.
Amudsen, Roald.
Ana, Sveta.
Anacortes, City of.
Anderson, Bessie A.
Anderson, Mary.
Anderson, T. W.
Anderson, W. D.
Andrew, Maud.
Ann, Betsy.
Ann, Eliza.
Ann, Mary.
Anna, Polly.
Annie, Lou.
Anton, John.
Arbuckle, Lady.
Armstrong, Marilla.
Arnold, Jennie.
Arsander, R.
Atkinson, Margaret.
Atwood, Fannie Belle.
Atwood, J. R.
Augusta, Caroline.
Austin, City of.
Avetta, Helen.
Avina, Eva.
Ayers, Frederick H.

Badin, Admiral.
Bagley, Worth.
Baker, Benny W.
Baker, F. J.
Baker, Fillmore A.
Baker, Frank A.
Baker, Franklin.
Baker, Janie.
Baldwin, Albert.
Baldwin, Eben.
Ballenger, Ada.
Balster, George D.
Baltimore, Lady.
Banks, Wm. T.
Barkley, R. C.
Barnes, George H.
Barnes, Irene.
Barnes, Iva S.
Barnes, Susie P.
Barron, Robert.
Basco, T.
Bateman, Lena G.
Bateman, Luther.
Bateman, Walter.
Bates, George H.
Bayliss, John R.
Beal, Dana.
Beal, Sylvia W.
Beale, Mary J.
Beauchamp, Z. E.
Bell, Ada.
Bell, Anna.
Bell, Carrie.

Bell, Daniel.
Bell, Eva.
Bell, Florence.
Bell, George C.
Bell, Ida.
Bell, Linnie.
Bell, Lizzie D.
Bell, Lucy.
Bell, Mary.
Bell, May.
Bell, Mollie S.
Bell, Nettie.
Bell, Rebecca.
Bell, Ruth.
Belle, Annie.
Belle, Cora.
Belle, Ella.
Belle, Fannie.
Belle, Flora.
Belle, Gracie.
Belle, Ida.
Belle, Island.
Belle, Mae.
Belle, Mary.
Belle, Nettie.
Belle, Ota.
Belle, Sally.
Belmont, Perry.
Benner, Eliza A.
Benner, Sherman S.
Bennett, Bartie.
Bennett, M. V.
Bennett, W. Gertrude.

Benton, John R.
Berke, Edw. H.
Bernagossi, Hugh.
Bernard, Edgar.
Berry, Emma C.
Betty, Lady.
Richard, Emily F.
Biggs, W. S.
Bill, Buffalo.
Billar, Samuel P.
Billo, George H.
Bird, Hattie M.
Bird, Lady.
Bird, Lillie.
Bird, May.
Birmingham No. 2, City of.
Bishop, Amanda.
Bishop, W. H.
Black, Albert W.
Black, Edmund F.
Blackburn, S. P.
Blackman, A. and E.
Blades, Thomas.
Blades, W. B.
Blaine, City of.
Blaisdell, Sarah H.
Blake, Ellen.
Blake, Lewis.
Blanch, Hattie.
Blanchard, R. W.
Blanche, Clara.
Blanche, Eva.
Blanche, Rosa.

Blankford, Wm. J.
Blum, Hermine.
Blum, Sarah.
Bly, Nellie.
Bond, George W.
Bond, Samuel C.
Boone, J. C.
Booth, A.
Bowden, Georgie C.
Bowen, Billy.
Bowman, Dorcas.
Boyd, J.
Boyle, Lela.
Bozman, L. H.
Bradford, J. and P.
Braden, Clara.
Braley, Charles.
Bramble, Eva.
Brandt, Madaline.
Bransford, Bertie.
Bransford, Viva.
Brevard, Fannie.
Brewer, Viola M.
Bridges, Elsie A.
Bridges, Robert.
Brittain, Mollie.
Britton, John A.
Broere, Franklin.
Broere, Mary M.
Brooks, J. W.
Brooks, Velma.
Broussard, Bob.
Broward, N. B.
Brown, Albert.
Brown, Anna.
Brown, Annie.
Brown, Edna E.
Brown, Eugene H.
Brown, Harry C.
Brown, James E.
Brown, Jennie C.
Brown, Jerry.
Brown, Ralph.
Brown, R. L.
Brown, Sarah.
Brown, Senora.
Bruce, Naomi.
Brush, Geo. S.
Bryan, William J.
Bryant, Lottie.
Bryn, Louise.
Bryson, Mabel E.
Buchanan, James.
Buchanan, George.
Buck, Ashley.
Buck, J. F.
Budd, Goldy.
Bueno, Esta V.
Bunting, R. F. M.
Bunting, Wm. H.
Burcham, Hattie F.
Burger, H. B., Jr.
Burgess, G. F.
Burke, Billie.
Burke, James M.
Burney, Robert B.
Burns, B. F.
Burns, Sam.
Burr, Ellen.
Burr, Forest.
Burrows, W. F.
Burt, C. W.
Burt, C. W.
Bush, Eleanor.
Bush, Louisa.
Butler, Catharine M.
Butler, Catherine A.
Byers, J. C.

Cabot, G. L.
Callanan, L. J.
Callis, D. G.
Calvert, G. W.
Candage, Lois M.
Cannon, Maggie.
Carlyle, Mary.
Carr, Lida.
Carmel, M.

Carolina, Georgia.
Carroll, James.
Carter, Robert D.
Carter, Ruth V.
Carter, W. B.
Cary, Wm.
Cassidy, John.
Chance, Sarah B.
Chard, Samuel.
Charlotte, Ellen.
Chase, Ida.
Chase, Minnie.
Chester, Albert.
Chester, L. J.
Childs, George W.
Christian, D. E.
Chrutti, J.
Church, G. H.
City, Stockton.
Clarence, Eva.
Clark, Dora.
Clark, James R.
Clark, Wm. W.
Clarke, E. R.
Clarke, Harold.
Clarno, Ruth.
Clay, Henry.
Clayter, Annie L.
Clayton, E. A.
Clements, W. H.
Cleveland, Annie.
Cleveland, Grover.
Clinton, Grace.
Clipper, E. L.
Cloughen, John.
Clyde, Bettie.
Cones, Julia.
Cobb, Lola H.
Cochran, Phebe.
Coffin, Stella M.
Cohen, David.
Coleman, W. W.
Collier, Captain.
Collier, Katie.
Collins, Mildred.
Colyer, C. Washington.
Combs, Mary E.
Congdon, Thomas B.
Conklin, V. C.
Connable, Frank L.
Conover, Zeph S.
Conway, E. S.
Coody, Wm.
Cook, Governor.
Coombs, J. N.
Cooney, Edith H.
Cooney, John A.
Cooper, Bella.
Cooper, Lillian C.
Cooper, S. J.
Corbin, Henrietta.
Corbin, Lida F.
Corkum, Lois H.
Corwin, Horton, Jr.
Costen, Maurice W.
Coulbourn, Lena V.
Covert, I. C.
Covert, Tillie.
Covington, Ella.
Covington, M. J.
Cowan, Isabel.
Cox, C. F.
Cox, Christie A.
Cox, Effie.
Cox, J. W.
Cox, Lina.
Cox, Wm. E.
Craft, Florence M.
Craig, Ailsa.
Crane, Rhoda E.
Crawford, Wm.
Creamer, Gladys L.
Creamer, T. R.
Cree, Bernice.
Cree, Hattie.
Creef, Herbert A.
Creighton, Vernon J.
Creswell, R. J.

Cribbey, Grace M.
Crie, Harriet A.
Cripps, George S.
Crockett, J. H.
Crosland, John G.
Crowell, W. W.
Croswell, Wm. W.
Crozier, Jeanne.
Crum, Emma.
Crusoe, Robinson.
Cruz, Mary Francis.
Culbert, Belle W.
Culver, Mattie F.
Culver, Sadie E.
Cummins, J. A.
Curet, J. B. W.
Curran, Lauretta.
Curry, William.
Curtis, Marion L.
Curtis, Mary F.

Dalley, G. W.
Dallas, City of.
Dan, Capt.
Dan II, Capt.
Dandy, Jim.
Danes, A. S.
Daniel, Maggie.
Daniels, E. R.
Dare, Nina.
Darling, Grace.
Darling, Ruth.
Date, May.
Davis, Catharine.
Davis, Charles H.
Davis, E. M.
Davis, Etta.
Davis, H. J.
Davis, Julia.
Davis, M. B.
Davis, Maggie E.
Davis, Mary E.
Davis, Mimie.
Davis, Minnie.
Davis, Ray.
Davis, Ruby L.
Davis, Wm. C.
Davis, Winnie.
Davison, Edith.
Dawson, Anna M.
Dawson, Joseph I.
Day, Charles A.
Dayton, Charles F.
Dayton, Eleanor.
Dayton, Lillie B.
Dayton, L. J.
Dean, Daisy.
Dean, Helen.
Dean, Lillie.
Dean, Mary J.
Deck, Irene.
Decker, Freddie W.
Decker, Jennie F.
Decker, Sylvester.
De Costa, Gertrude.
De Costa, Mary.
Dean, Marial.
Deery, H. A.
Delano, Clara M.
Dell, Clyde.
Dell, Ida.
Della, Emma.
Del Mar, Flora.
Delmas, C. H.
Dey, C. P.
Dennis, James T.
Denson, James.
Denton, Grace M.
De Ronde, Marie.
Dewey, Admiral.
Dewey, John M.
Dewey, J. N.
Dew Kamey, Capt. Frank.
Dick, Capt.
Dick, Emma.
Dickerson, E. S.
Dickson, H. L.

Dierksen, F.
Dillon, Lou.
Dixon, Caroline.
Dixon, J. R.
Dixon, M. C.
Dixon, Matilda J.
Dixon, Thomas J.
Dodge, David R.
Dodge, W. Talbot.
Dohrn, Anton.
Dolliver, C. A.
Donald, Louis.
Doris, Anna.
Dorn, Lillian.
Dougherty, John F.
Doughy, Alice M.
Douglas, B. A.
Douglass, Mary W.
Douglass, Virginia.
Dowell, S. L.
Doyle, James A.
Drake, W. E.
Drannek, C. W.
Driggs, Edmund.
Drummond, Albert.
Dryden, Edith M.
Du Bois, Francis S.
Dugan, Bessie M.
Du Havre, Willie.
Dunbar, G. S.
Dunbar, James.
Duncan, Commodore.
Duncan, Hattie L.
Dunne, Gov.
du Pont, Alexis I.
Dupuy, C. O.
Durm, Katie.
Durrus, Mary F.
Dutra, Jessie.
Dutton, B. B.

Earles, Betty.
Eaton, Helen F.
Edgington, Belle C.
Edmunds, J. Henry.
Edwards, E. Warren.
Edwards, Elizabeth.
Edyth, Glenn.
Eldert, Sarah.
Eldridge, Lady.
Eley, Archie J.
Elizabeth, Anna.
Elizabeth, Jane.
Elizabeth, Mary.
Elizabeth, Sarah.
Ella, Floyd.
Ella, Mary.
Ellen, Fanny.
Ellen, Flora.
Ellen, Mamie.
Ellen, Mary.
Ellena, Grace.
Elliott, J. C.
Ellis, Herman.
Ellwood, Alvah.
Elsley, R. N.
Elsie, Laura.
Elsie, Reba.
Emanuel III, Victor.
Dell, Clyde.
Emma, Carrie.
Emma, James.
Emma, Hilda.
Emma, Lady.
Emma, Lisie.
Emson, Christian D.
Endress, Ora.
Enos, Ignatius.
Enos, Laura.
Enos, Malie.
Eppinger, H.
Erricsson, John A.
Erwin, Nellie.
Estell, Birdie.
Estelle, Hazel.
Estelle, Iona.
Estelle, Lillian.
Estelle, Margie.

Estelle, N.
Ethel, Mary.
Etta, Frances.
Etta, Mary.
Eure, C. T.
Eurich, William.
Eustis, City of.
Evans, Holden.
Evans, Johnson.
Evans, Pearl D.
Evelyn Lady.
Evelyn, Mary.
Everett, City of.
Ewing, M. C.
Exton, John, jr.

Fair, Annie.
Fallon, John J.
Fallon, Mary T.
Fass, Isaac.
Fass, Marcus.
Faulkner, C. L.
Faulkner, Joseph L.
Faunce, George B.
Faunce, Mary S.
Fedderman, C. W.
Feehey, John.
Felton, Rebecca L.
Fentress, W. S.
Fern, Fanny.
Ferry, City.
Ferry, Gov. Elisha P.
Finch, Henry.
Finley, J. J.
Finney, Wm. H.
Fish, Lady.
Fisher, Bud.
Fisher, Meredosa.
Fisher, Wm.
Fiske, Bessie.
Fittsimmons, M. J.
Flaherty, Ella.
Flaherty, J. B.
Fleet, Samuel.
Fletcher, Mary.
Fletcher, Spencer D.
Fletcher, Theo.
Fletcher, T. F.
Fletcher, W. A.
Florence, Anna.
Florence, Annie.
Flyer, Catalina.
Foch, Marechal.
Foggie, J. W.
Ford, A. Lincoln.
Ford, Harry.
Fordham, Grace.
Fort, Tom.
Foss, Lillian D.
Foster, Dorothy.
Fountain, Linwood.
Fowle, Daniel G.
Fowler, W. E.
Fox, John.
Fox, Richard J.
Frances, Emma.
Frances, Hattie.
Frances, Ida.
Frances, Mary.
Frank, Henry.
Frank, Ida.
Frank, Esther.
Fraser, A. C.
Freeman, Gracie E.
French, Orvid F.
Frome, Anna M.
Froment, Alex.
Fuerstein, Louis.
Fuller, Wilford W.
Furman, George H.

Gallup, N. S.
Galveston, City of.
Gamble, Edward S.
Gamage, Laura E.
Gandy, E. R.

Garrett, C. P.
Garrison, Virgie.
Gaskell, Nellie T.
Gaskill, Leola B.
Gault, J. A.
Gay, Lady.
Geary, Dorothea M.
Gehn, John.
Genever, Lottie
Gerber, Estelle.
Gertrude, M. K.
Gibbons, J. Thomas.
Gibbs, Rufus M.
Gibson, Eva L.
Gibson, J. S.
Gifford, A. T.
Gilbert, Fred.
Giles, A. P.
Giles, Wm. Trickett.
Gillett, James N., Jr.
Gilliken, Effie M.
Gillikin, U. M.
Gillis, A.
Gillman, Edward R.
Giunta, Nada.
Givan, H. C.
Glass, Pete.
Glenn, Fulton.
Glennan, E.
Glover, M. A.
Godfrey, Annie.
Godman, F. L.
Gold, Anna.
Goldiah, L.
Gordon, F. W.
Gordon, Oscar.
Gore, J. J.
Gorman, A. P.
Goss, Blanche Viola.
Goudy, Mildred.
Goulart, Mary P.
Grace, Ben.
Grace, E. C.
Grace, Lady.
Grady, Henry W.
Graham, T. W.
Graham, W. W.
Grannie, Carrie.
Grant, G. N.
Grant, General.
Grant, Lydia.
Gray, Alma.
Gray, Elmer E.
Gray, Hattie.
Gray, Mary A.
Grebbs, Nellie L.
Green, C. H.
Green, Nettie.
Green, Rody.
Greer, Matthew S.
Grelling, Robert.
Griffin, Grace.
Griffin, Jennie.
Griffing, Cora L.
Griffith, William J.
Groah, Ada.
Grove, Myrtle.
Grueby, Frances S.
Gunby, Lela.
Gunby, L. W.
Gunderson, Ellen.
Gunn, K. A.
Guthrie, A. M.
Owin, Sibie.
Gynt, Per.

Hagan, George E.
Haggett, Marion.
Hagler, J. F.
Haig, General.
Haines, A. T.
Halbert, Dorothy.
Haley, Annie T.
Halford, R. G.
Hall, Hattie E.
Hall, Mildred.
Hall, Ralph L.

Hall, S. C.
Hall, Susie.
Hamilton, Lady.
Hamblen, Bessie.
Hamphill, R. H.
Hand, C. W.
Hand, L. R.
Handy, V. P.
Hanks, Nancy.
Hanson, Helen C.
Hanson, Marie L.
Hanna, J. D. C.
Hanson, Mary.
Hardesty, George W.
Hardy, Katie M.
Hardy, Virginia.
Hare, II.
Harford, Evelyn.
Harms, Sophie.
Harrington, Fannie T.
Harrington, Francis.
Harrington, W. E.
Harris, C. M.
Harris, Lillian M.
Harris, Rebecca J.
Harrison, Katie.
Hart, Joseph.
Harty, Mary E.
Harvey, C.
Harvey, Emma.
Haskell, Lillian H.
Haskins, Marguerite.
Hastie, R. M.
Havens, Chas. C.
Haverstick, J. B.
Hawaii, Queen of.
Hawkins, Emma.
Hawthorn, J. W.
Hayes, Sam.
Haynes, A. T.
Hays, Ed Ryan.
Hayward, Fannie E.
Hayward, M. Blanche.
Hasle, Maud.
Hearn, Bayard.
Hearn, Betty.
Hearst, William R.
Heath, Gardner.
Heck, N. H.
Hegaman, B. H.
Hege, E. A.
Heinley, J. and C.
Helen, R. E.
Hellen, Maud.
Hendrix, Emma.
Henkle, E. J.
Henrietta, Queen.
Henry, Frank D.
Henry, John.
Heger, F. C.
Hermann, C. T.
Heron, Leona.
Herron, John S.
Hickman, Thomas.
Hicks, Adelia.
Hilda II, Lady.
Hilderbrandt, H. F.
Hill, Commodore J. G.
Hill, Elmore.
Hill, The Albert.
Hinote, T. A.
Hirsch, Gilbert.
Hodgdon, George M.
Hodson, Clarence.
Hollingsworth, Hilda.
Homan, Annie.
Home, Island.
Hood III, Robin.
Hooper, E. A.
Hope, Clarice.
Horton, G.
Horton, Mabel E.
Houghwaut, Theodore.
Houseman, J. J.
Houseman, Mildred F.
Hover, Ira W.
Howard, George.
Howard, Stanley.

Howard, S. T.
Howlett, M. P.
Howlett, Maggie A.
Howlett, Thomas F. J.
Hoy, W. H.
Hubby, Turner E.
Huff, Ethel S.
Hughes, T. H.
Hull, C. R.
Hulse, Edna H.
Hume, William I.
Humphrey, James.
Humphreys, H. R.
Hunter, F.
Hupper, Jennie A.
Hur, Ben.
Hurst, Edgar.
Hurst, T. C.
Hutchins, Alice D.

Inman, Myra.
Irene, Omie.
Irving, Blanche F.
Isabell, C. C.
Issena, Princess.

Jack, Captain.
Jackson, Andrew.
Jackson, Stonewall.
Jacoby, Samuel C.
James, Arthur.
James, Howard.
James, Robert.
Jane, Betty.
Jane, Lady.
Jane, Mary.
Jane, Phillips.
Jane, Sarah.
Janette, Irma.
Jay, Clark W.
Jay, K.
Jayne, George.
Jean, Emma.
Jean, Mary.
Jeanette, Hazel.
Jeffrey, L. A.
Jewell, Mabel.
Jo, Mary.
Joe, Captain.
Joe II, Capt.
Johnson, A. B.
Johnson, Annie.
Johnson & Son, F. W.
Johnson, H. A.
Johnson, J. Calhoun.
Johnson, Jesse.
Johnson, John D.
Johnson, S. E.
Johnson, Sophia.
Johnson, Walter M.
Johnson, Willie N., jr.
Joline, D.
Jones, Agnes.
Jones, C. O.
Jones, Edna M.
Jones, Fred.
Jones, H. B.
Jones, John.
Jones, Paul.
Jones, Thomas P.
Jordan, S. E.
Joubert, General.
Joy, Lizzie S.
Jubb, Thomas F.
Judson, Margaret.

Mahler, Tryne.
Kane, Winnie.
Keeley, John, jr.
Keeney, T. Y.
Kelley, Austin L.
Kelley, W. A.
Kelly, Charles M.

Kelsor, William.
Kennedy, Chester A.
Kessell, Henry A.
Kettner, Bill.
Key West, City of.
Kimball, Annie F.
King, Elizabeth M.
King, James E.
King, Lena.
King, Lucy.
King, Pearl.
King, Tom.
Kirwan, James G.
Kirwan, Mary R.
Kling, August, sr.
Knapp, Joseph C.
Knight, E. C.
Knox, W. K.
Koeln, Annie K.
Koon, Valentine.
Kroll, Peter.
Kuppersmith, W. M.
Kyle, W. D.

Lafayette, City of.
Lake, David R.
Lake, F. H.
Lake, T. W.
Lamson, Katie C.
Lane, George E., jr.
Lane, Jim.
Lane, Josie.
Lane, Sammy.
Langford, W. G.
Langhammer, Ernst.
Lankford, Milton S.
Lark, Stephen.
Larsen, Anne J.
Latham, Benjamin.
Lathrop, J. W.
Laurie, Annie.
Laurets, W.
Laurets, Annie.
Laviolette, G. F.
Lawry, Hattie E.
Lawrence, Frank.
Lawson, Dola.
Lawson, Sarah F.
Leah, Hazel.
Leah, Verna.
Leavitt, Mabelle E.
Lee, Alice.
Lee, Carrie.
Lee, Clara.
Lee, Cora.
Lee, Ella.
Lee, Eva.
Lee, Gracie.
Lee, Harry.
Lee, Isabel.
Lee, Jennie.
Lee, Louis.
Lee, Lucy.
Lee, M. J.
Lee, Maggie.
Lee, Mammie.
Lee, Marion.
Lee, Mary.
Lee, Mollie.
Lee, Nancy.
Lee, Percy.
Lee, Robert E.
Lee, Roxie.
Lee, Ruby.
Lee, Zelpha.
Leland, Arthur.
Leland, Fred.
Lemon, Molly.
Lena, Princess.
Lena, Rosa.
Lenora, Mary.
Leon, Jorge Bird.
Leona, Nellie.
Leonard, Gracie.
Leonard, Ivy L.
Leonard, John.
Leonard, Mollie V.

Leppert, Joe.
Leslie, Lizzie E.
Lester, Olive C.
Lew, Captain.
Lew II, Capt.
Lewis, Amanda F.
Lewis, J. W.
Lewis, Jessie.
Lewis, J. & M.
Lewis, Mammie.
Lewis, Stella I.
Lighthouse, Edna D.
Lillian, Eva.
Lillian, Martha.
Lillie, Ella V.
Lincoln, A.
Lincoln III, President.
Lloyd, O. S.
Lockerman, W. J.
Logan, Jennie G.
Logan, Martha.
Logan, Wm.
Lola, Annie.
Long, Anna.
Long, S. F.
Lord, Mary M.
Lore, Theo. R.
Lore, William C.
Loring, Hattie.
Lou, Lady.
Lou, Mary.
Louise, Anna.
Louise, Annie.
Louise, Bessie.
Louise, Edith.
Louise, Eleanor.
Louise, Elsie.
Louise, Emma.
Louise, Ethel.
Louise, Mammie.
Lounds, Ida Bell.
Low, A. A.
Lowe, Helen.
Lowry, W. J.
Lucas, Erna M.
Lucas, B. D.
Ludlow, Henry.
Lulu, Hattie.
Lundy, Frederick.
Lundy, R. C.
Lupton, M.
Lyerly, Capt.
Lynde, Charles W.
Lynn, Victor.
Lyon, Geo. I.
Lyons, J. Harry.

McC, Bea.
Mc, Harry.
Mc, Hattie.
Mc, Mary.
McAdow, P. W.
McAfee, W. N.
McAtee, John.
McClellan, George B.
McCull, Helen.
McCune, Ada.
McCune, Sarah.
McDaniel, Edward.
McDonagh, M. P.
McDonald, D.
McDonald, Lewis.
McDonald, Margaret.
McDonald, Wallace A.
McGovern, Helen.
McGowan, Jack.
McKeever, S. W.
McKenzie, Marguerite S.
McKenna, Jas. F.
McKinley, Wm.
McKinley, William.
McKown, Veda M.
McLain, Lottie B.
McLain, Martha E.
McLoon, Adelle.
McLoon, Louise.

- McLoon, Marion.
 McLoon, Pauline.
 McLoon, Elias.
 McMorrow, J. F.
 McMullen, O.
 McNeill, C. A.
 Mable, Gertrude.
 Mable, Hildur.
 Mace, A. V.
 Machen, L. W.
 Mack, John.
 Mackin, John, sr.
 Madden, Frank H.
 Madeleine, M.
 Mae, Annie.
 Mae, Ella.
 Mae, Lola.
 Mae, Uan.
 Magnus, Joe. A.
 Magune, C. L.
 Mahon, M. S.
 Male, Annie.
 Male, Bertha.
 Maloney, Rose.
 Malony, Mary.
 Manee, A. and W.
 Manette, City of.
 Margarette, Emily.
 Margey, Annie.
 Maria, Josephine.
 Marie, Annie.
 Marie, Ella.
 Marion, Alice.
 Marion, Ethel.
 Marion, Helen.
 Marion, Lulu.
 Marks, H. D.
 Marks, M. M.
 Marquette, Pere.
 Marsh, W. E.
 Marshall, Angie L.
 Marshall, Ellen T.
 Marshall, G. B.
 Marshall, Henry L.
 Marshall, Ira.
 Marshall, J. H.
 Marshall, J. M.
 Marshall, Louise B.
 Marshall, Mary A.
 Marshall, R. W.
 Marston, Clara A.
 Martin, Dr.
 Martin, Emma R.
 Martin, Eva M.
 Martin, Michael.
 Martin, Paul.
 Martin, Ruth M.
 Martin, T. W.
 Martingale, Thomas.
 Maru, Heeta.
 Marvin, E. M.
 Marvin, Minnie.
 Mary, Lady.
 Mason, Charles B.
 Mason, M. A.
 Masricano, Marina.
 Matilda, Ann.
 Matsen, Jessie.
 Maud, Alice.
 Maud, Lady.
 May, Ada.
 May, Addie.
 May, Allie.
 May, Alma.
 May, Anna.
 May, Annie.
 May, I. Anna.
 May, Bessie.
 May, Birnie.
 May, Celesta.
 May, Daisy.
 May, Dola.
 May, Edna.
 May, Ella.
 May, Ellen.
 May, Elsie.
 May, Elva.
 May, Emily.
- May, Erma.
 May, Ethel.
 May, Etta.
 May, Eva.
 May, Flora.
 May, Flossie.
 May, Hazel.
 May, Ida.
 May, Julia.
 May, Lady.
 May, Lena.
 May, Leola.
 May, Lessie.
 May, Lettie.
 May, Lida.
 May, Lillian.
 May, Lillie.
 May, Lizzie.
 May, Loretta.
 May, Lucy.
 May, Lura.
 May, Maggie.
 May, Marjorie.
 May, Mattie.
 May, Minnie.
 May, Myrtle.
 May, Nannie.
 May, Nellie.
 May, Nettie.
 May, Reba.
 May, Ruby.
 May, Viola.
 May, Virgie.
 May, Zilla.
 May, Zita.
 May H., Cora.
 May H., Ida.
 Mayo, Admiral.
 Mea, Ida.
 Mead, E. F.
 Meek, J. H.
 Meekins, D. R.
 Mehrer, John E.
 Mehrer, John E. II.
 Merchant, Florence E.
 Mertis, Geneva.
 Meta, Nellie.
 Metzgar, Peter.
 Midyett, Sarah F.
 Mildred, Ida.
 Mildred, Sadie F.
 Miller, Ida L.
 Miller, Roscoe S.
 Millett, Gladys.
 Mills, Austin L.
 Mills, Edward.
 Mills, John L.
 Mills, Leland.
 Milner, George.
 Minch, B. H.
 Minerva, Mary.
 Minor, J. D.
 Minot, Eddie A.
 Mitchell, Maggie.
 Mitchell, Minnie.
 Mitchell, Moe.
 Moger, Minnie L.
 Molen, H. E.
 Moller, Maud.
 Mondak, City of.
 Monroe, James.
 Moody, W. H.
 Moore, Annie.
 Moore, E. E.
 Moore, Gladie.
 Moore, Hazel D.
 Moore, J. P.
 Moore, J. T.
 Moore, S. E.
 Moore, W. C.
 Moore, W. E.
 Moore, W. O.
 Moran, Kitty.
 Morehead, Mary G.
 Morenc, M. S.
 Morgan, Elisha.
 Morgan, Grace.
- Morgan, H. S.
 Morgan, J. Willard.
 Morgan, W. D.
 Morrill, Calista D.
 Morris, Melvin.
 Morse, Eda J.
 Morse, Fairbanks.
 Morse, Maud B.
 Morse, Wilbur A.
 Morse, William A.
 Morse, Willie E.
 Morton, Bertha L.
 Mosquito, Mary P.
 Mott, Geo. H.
 Muff, W. H.
 Muggah, J. P.
 Muir, Flossy M.
 Muir, William T.
 Muir, W. L.
 Mulford, D. P.
 Mulford, Sarah M.
 Mulvey, James.
 Munroe, Frank.
 Murdoch, Lawrence.
 Murley, Helen E.
 Murphy, J. W.
 Murray, Eretha.
 Murrow, J. S.
 Myers, Maggie S.
 Myrtle, Ella.
- Naples, City of.
 Narup, Louise.
 Nash, R.
 Nashua, City of.
 Neal, Anna W.
 Negus, Hattie L.
 Nelson, Arlyn.
 Nelson, George.
 Nelson, Mabel.
 Newcomb, Rebecca M.
 Newcombe, Ida.
 Newey, Lillian M.
 Newhouse, Oscar.
 Newton, Alice M.
 Nicholls, F. T.
 Nickelson, Julia.
 Nickelson, Luella.
 Nielson, E.
 Niobrara, City of.
 Nixon, Annie M.
 Noble, Ella.
 Nooney, Robert B.
 Nora, Annie.
 Noyes, Jessie G.
 Nunan, Angelina C.
 Nunan, Elizabeth W.
 Nunan, Richard J.
 Nunan, Sadie M.
 Nute, Edith.
 Nutter, Melvin D.
- Ockers, Adelia.
 Ockers, Jacob.
 Ockers, Jennie.
 Ockers, Lue.
 Ocola, City of.
 Odd, City of.
 Odell, Bernice A.
 Ogden, Jeremiah N.
 Olaf, Prince.
 Olav, Prince.
 Oles, J. G.
 Olga, Annie.
 Olive, Lillie.
 Oliver, Flora L.
 Oliver, Raymond.
 Oliver, Thomas E.
 Olsen, Irving D.
 Olson, Emma S.
 O'Neil, Sarah.
 Orleans, City of.
 Osier, Elmer E.
 Osier, Emma S.
 Osier, Mary A.
 Osier, Willard K.
- Osborn, W. T.
 Oesle, James.
 Ostrom, L. V.
 Otis, Grace.
 Owens, J. J.
- Paden, Kate, No. 2.
 Page, Polly.
 Page, Polly II.
 Palmer, Clara A.
 Palmer, Nina.
 Palmer, Robert.
 Pan, Peter.
 Parker, John W.
 Parks, A. E.
 Parks, Annie P.
 Parks, E. J.
 Parks, J. T.
 Parks, Sadie M.
 Parnell, Fannie.
 Parsons, Dorothy A.
 Parsons, Isabel.
 Pascagoula, City of.
 Patch, Dan.
 Patrol, P. D.
 Patterson, J. D.
 Paul, R.
 Payne, Helen.
 Payne, O. W.
 Paynter, Peter R.
 Pearl, Effie A.
 Pearl, Eva.
 Pearl, Lavinia.
 Pearl, Rosa.
 Pease, Geo. C.
 Peck, Gessner.
 Peck, Stewart.
 Pegael, James.
 Pendle, Mabel.
 Penn, Wm.
 Penney, J. F.
 Pennington, B. C.
 Penny, Ethel B.
 Penrose, Boies.
 Penton, D. H.
 Perew, Phillip.
 Perin, Clifford.
 Perry, Louise.
 Pershing, G.
 Pershing, Gen.
 Pershing, General.
 Peterson, C. J.
 Pettis, Frank C.
 Pettis, Janice D.
 Pettis, John G.
 Pettygorve, Lizzie.
 Phillips, Anita.
 Phillips, Etta V.
 Phillips, George T.
 Phillips, Gracie.
 Phillips, Helen.
 Phillips, J. W.
 Pickert, Stella.
 Pinkett, Joe.
 Pinkham, S. H.
 Pittman, Roxie.
 Pitt, William.
 Place, Isabelle.
 Platte, City of.
 Pope, Minnie V.
 Popham, George.
 Poplar, City of.
 Porter, Jessie.
 Portland, City of.
 Port Orchard, City of.
 Potter, Bulah.
 Potter, Carrie.
 Potter, Charles A.
 Potter, J. H.
 Powell, Fannie.
 Powell, John T.
 Powell, Nettie C.
 Powell, R. W.
 Power, Lena.
 Prescott, Fannie L.
 Preston, Edward.
 Price, H. C.
- Price, Lewis M.
 Priscilla, Mary.
 Pritchett, Wm. R.
 Froust, Ida M.
 Prouty, C. R.
 Pulaski, Count.
 Fulitzer, Joseph.
 Purdy, B. G.
 Furton, Euphemia.
 Putnam, George P.
 Pyne, Percy R. 2nd.
- Quay, M. S.
 Quinn No. 1, Steve.
- Race, Eva A.
 Rafield, Kate.
 Rafke, Harry.
 Rasmussen, A.
 Rasmussen, Dora.
 Ray, Bulah.
 Ray, Ivah.
 Raye, Margaret.
 Raymond, Paul.
 Rea, Lulu.
 Reed, Emma K.
 Reed, Fanny.
 Reed, Julia A.
 Reed, Laura.
 Reed, W. H.
 Reeder, Alice H. H.
 Reeves, A. and A.
 Reeves, Jennie.
 Reidal, W.
 Rhea, Richard.
 Rhodes, Richard.
 Rhodes, Virginia.
 Rich, Clara E.
 Richardson, James E.
 Richardson, Ruth.
 Rideout, Ruth M.
 Riggan, Addie S.
 Riggan, B. T.
 Riggan, W. T.
 Riggs, Eliza C.
 Riley, Ben.
 Riley, Maggie.
 Risley, C. L.
 Ritch, William M.
 Ritchie, W. L.
 Roach, W. J.
 Robb, Hazel.
 Robbins, Ella E.
 Robbins, Henry S.
 Robbins, Thomas H.
 Robbins, Wm. H.
 Roberts, Edward J.
 Roberts, Elmir.
 Roberts, George.
 Roberts, J. B.
 Roberts, O. P.
 Roberts, Wentz L.
 Robertson, D. E.
 Robins, Albert K.
 Robins, John B.
 Robinson, Mildred.
 Robinson, Nora B.
 Robinson, J. T.
 Robinson, Louisa B.
 Rock, Capt. Chas.
 Rodes, Gertie.
 Roe, H. K.
 Roe, James.
 Rogers, F. W.
 Rogers, H. F.
 Rogers, Henry S.
 Rogers, Herman I.
 Rogers, Hubert A.
 Rogers, Josie.
 Rogers, S. V.
 Rohan, Phil A.
 Rome, City of.
 Rooks, Sarah M.
 Roork, R. S.
 Roosevelt, Teddy.
 Roosevelt, Theodore.

Roper, Alice.
Roper, W. T.
Rose, Gladys D.
Rose, Helen.
Rose, Iva.
Rosenbaum, Florence.
Ross, Betsy.
Ross, Charlie.
Rotolo, S.
Roy, Chauncey.
Roy, Rob.
Rowe, N. A.
Rowe, William H.
Ruark, A. W.
Ruark, Cora T.
Ruark, Lucy R.
Ruby, G. W.
Russ, Watt N.
Russell, Ben.
Russell, H. A.
Russell, Nellie.
Russell, Robert.
Ruth, Elizabeth.
Ruth, Irma.
Ruth, Mary F.
Ruth, Osha.

Sack, Emma L.
St. Helens, City of.
St. Mary, City of.
Salva, Maggie.
Sam, Capt.
Sam II, Capt.
Sammis, Madalena.
Samos, Fannie.
Sanford, J. W.
Sauvage, Oie.
Sawyer, Nora D.
Scearcy, B. F.
Schafer, Walter W.
Schall, Edgar M.
Schenk, Edward.
Schley, Admiral.
Schmidt, S., & Co.
Schoch, Helen May.
Schuyler, David H.
Scofield, Fannie.
Scopas, Margaret.
Scott, Helen.
Scott, Joe.
Scott, Lula.
Scott, William.
Sears, Emily.
Sears, Olivia.
Selma, May.
Seymour, Robert G.
Shane, Carrie L.
Sharkey, John.
Sharp, Adella.
Sharp, Mary A.
Sharpe, Wm. H.
Shaw, Charles H.
Shelton, Sam W.
Shepherd, W. J.
Sheppard, Boyd N.
Sheppard, James O.
Sheppard, Mary F.
Sheppard, Mayme.
Sheppard, R. D.
Sherburne, H. N.
Sherman, Anna.
Shima, Geo.
Shores, Clara E.
Shores, Martha.
Shoyer, S. E.

Shull, Ada C.
Shull, John L.
Sidney, City of.
Silbe, Ellen.
Silsbe, Wallie A.
Silva, Helja.
Silverira, Edith.
Silverira, Leonora.
Simmons, Florence E.
Simmons, Gladys B.
Simple, Sam.
Sims, Admiral.
Sinnott, Wesley.
Sisson, J. H.
Smeed, Edward H.
Smith, A. D.
Smith, A. M.
Smith, Albert.
Smith, Alonzo E.
Smith, Annie A.
Smith, Benjamin A.
Smith, Daisy E.
Smith, Eva.
Smith, E. E.
Smith, E. L.
Smith, Frances.
Smith, Francis.
Smith, Francis P.
Smith, George.
Smith, Grace II.
Smith, Harrison T.
Smith, John C.
Smith, John P.
Smith, John W.
Smith, Katie B.
Smith, Lillie D.
Smith, Lucy E.
Smith, Mary R.
Smith, M. E.
Smith, Nettie B.
Smith, Robert H.
Smith, Sarah.
Smith, Sidney.
Smith, W. W.
Smith, Walter R.
Smithers, C. G.
Smoot, French.
Snellenburg, J. J.
Snipe, Jack.
Sockwell, Lida M.
Sofield, C. S.
Somers, Alvin C.
Somers, E. T.
Somers, Emma W.
Somers, G. A.
Soners, S. W.
Sommers, Richard W.
Soo, Dan.
Soper, Myrtle.
Sours, Bolly.
Spagot, J. W.
Spalding, Gussie B.
Spicer, Lillie.
Sprague, Clara M.
Sprague, Lina.
Springfield, City of.
Spurling, Elva L.
Stagmaler, John.
Stallings, William T.
Standish, Rose.
Stanley, Helen.
Stanley, Lizzie A.
Stanley, Nellie M.
Starr, W. B.
Steele, Helen C.
Steele, J. H.

Stella, Magnolia.
Stender, F. C.
Sterling, Charles L.
Sterling, Ella L.
Stevens, J. H.
Stevens, William.
Stevenson, T. E.
Steward, C.
Stewart, Glendy.
Stiles, Grace.
Still, Alwina H.
Still, J. H.
Stine, Mary.
Stirling, A. G.
Stofen, J. J.
Stuart, John.
Sue, Mary.
Sullivan, Alex J.
Sunde, Norman.
Swansy, Helen.
Swift, Rodman.

Taft, Helen.
Taulana, Alonzo.
Tawes, James C.
Taylor, Jessie.
Taylor, R. W.
Taylor, R. W., jr.
Taylor, T. M.
Taylor, Walton L.
Tell, William.
Temple, Flora.
Temple, Louise.
Tennison, Wm. B.
Terrell, Otis D.
Terry, Anna C.
Terry, G. S.
Terry, L. F.
Terry, Ruby.
Thacher, Eben A.
Theckla, G.
Theresa, Lizzie.
Thomas, Helen B.
Thomas, Katy.
Thomas, Samuel.
Thomas, W. E.
Thompson, Edith M.
Thompson, George L.
Thompson, Vinal H.
Timpson, James.
Tobey, N. D.
Tod, Helen.
Todd, J. P. II.
Todd, Major.
Todd, S. J.
Tolley, Naomi R.
Tolman, Lella E.
Tomkins, Watson.
Torrey, Nellie.
Totman, Lewis C.
Townsend, Estella.
Townsend, Phoebe B.
Travers, E. F.
Tresselt, A. C.
Trotman, M. B.
Truelson, Chas.
Truslow, S. W.
Tucker, Jennie.
Tucker, M. T.
Tull, Bertie E.
Tull, E. James.
Turner, Alla G.
Turner, C. W.
Turner, Marjie.
Turner, Sara E.

Turner, Verda E.
Tyler, Myrtle E.
Tynan, Buster.

Underhill, Gerard.
Upshur, Wm. M.
Uron, George.
Utz, Robert M.

Wagabond, Beloved.
Vall, John H.
Van Dusen, Olive B.
Van Duzen, B. M.
Van Name, Sophia.
Van Tuly, George C.
Van Wyen, J.
Vandal, Wm.
Vanderburg, G.
Vandrenil, E. J., jr.
Veale, William.
Velaluka, Kap.
Velma, Ada.
Venable, Manie T.
Venn, Katie.
Vetra, Richard J.
Vliator, Rita A.
Vickers, Sarah E.
Vinson, George.
Virginia, Alice.
Virginia, Edna.
Virginia, Emma.
Virginia, Louise.
Virginia, Princess.
Virginia, Rhoda.
Vreeland, A. E.
Vreeland, C. A.

Waddell, H. A.
Wade, Lucy L.
Wade, Maggie W.
Wagner, Honus.
Wahl, C. F.
Wainwright, G. C.
Walker, Alice E.
Walker, Clara E.
Walker, W. H.
Walker, William M.
Wallace, Benjamin M.
Wallace, Chas. S.
Wallace, Grace C.
Wallace, Grace M.
Waller, Bessie.
Walling, A. W.
Walton, Isaac.
Walty, E. H.
Walworth, Lizzie.
Ward, Florence.
Ward, Mary J.
Warner, Eleanor.
Warner, Louise.
Warner, Wm. L.
Warren, Henry.
Warren, J.
Warwick, Lady.
Washington, George.
Watson, Angie B.
Watson, L.
Watson, Ruth C.
Waverley, R.
Wax, Toddy.
Webb, W. M.
Weber, M. C.
Webster, Jas. W.

Webster, W. L.
Wefing, Lillian.
Weir, Winant W.
Welles, T.
Wells, Evey.
Wesley, Lewis.
West, Governor.
Westerbeke, Edward.
Westman, Katie C.
Weston, Frank.
Wheatly, Georgia E.
Wheeler, C. L.
Wheeler, J. W.
Wheeler, Joe.
Wheeler, R. J.
Whitaker, A. E.
White, Bob.
White, B. M.
White, J. F.
White, John J.
White, John T.
White, Lillian.
White, Lizzie J.
White, Lottie.
White, Mary Jane.
White, Nannie P.
White, Therese.
White, T. C.
Whitford, C. N.
Whiting, Carrie L.
Whiting, Gladys.
Wicks, Jennie.
Wilcox, Fannie A.
Wilcox, Major.
Wilde, Idyl.
Wildor No. 2, Jim.
Wiley, J. A.
Willard, Albert D.
Williams, Bernardine.
Williams, J. P.
Willing, Flora M.
Willis, E. M.
Wilmer, George.
Wilson, Bessie.
Wilson, Elizabeth.
Wilson, Ella K.
Wilson, Etta M.
Wilson, L. H.
Wilson, Thos. E.
Winsor, Lucy B.
Wogan, Tom.
Womble, J. J.
Woodall, A.
Woodall, Kittie.
Woodridge, C. L.
Wooten, Lillian R.
Wooster, Addie.
Wooster, Myra J.
Worth, Katie.
Wright, C. E.
Wright, M. B.
Wright, N. E.
Wright, Walter W.
Wymond, Louis.

York, Nellie G.
Young, Ethel E.
Young, Helen.
Young, Lew.
Young, W. D.

PART III.—UNRIGGED VESSELS.

Abbie, A. N.
Accles, Maggie C.
Adams, Quincy.
Adams, R. Mortimer.
Albert, Capt.
Alden, W. S.

Aldrich, Lillian.
Aldrich, Lewis W.
Allard, Laura.
Allen, H. F.
Amar, V. F.
Anderson, James R.

Andros, Edmund.
Andy, Handy.
Archer, Edward L.
Archer, J.
Armstrong, W. Ferdinand.
Asher, Joseph.

Auger, Armand G.
Augusta, Mary.
Averill, Stanley E.
Bailey, Bill.
Baker, C. E.

Baker, Ethel.
Baker, Frank A.
Baker, Frank A., jr.
Baker, Mary A.
Baker, Samuel B., jr.
Baldwin, J. R.

- Barnard, Houston.
Barnes, Geo. E.
Barratt, Edgar G.
Barrett, James M.
Barry, Commodore.
Barry, P. J.
Bartley, Daniel F.
Bartley, Edward L.
Barton, Mollie.
Bascom, Benj. H.
Bascom, W. F.
Bass, Geo. F.
Bassett, S. H.
Baudett, Leo C.
Baxter, John C.
Baxter, William E.
Bellegarde, Joseph.
Benedict, Gilbert W.
Benner, Geo. P.
Bennett, G. G.
Bennett, K. E.
Bennett, W. S.
Bergen, Frankie.
Bernardine, Mary.
Bertrand, Alexander.
Betts, Clarence S.
Bigley, R. J.
Bird, Bernard E.
Bird, Catherine A.
Bird, Francis J.
Birney, W. T.
Blades, Wm. B.
Blanchard, Joseph.
Bloomingsdale, Wm. C.
Blow, Peter.
Bloxom, J. M.
Boas, Helen R.
Boles, Catherine C.
Boles, Mollie J.
Boner, W. H.
Booth, Edwln.
Bord, George S.
Boru, Brian.
Boston, City of.
Bouker, J. A., No. 1—
Bourdon, O. L.
Bowen, George W.
Bowne, S. W.
Boyle, John.
Brady, Owen.
Bradford, William.
Bragg, E. H.
Bransard, H. B.
Bravender, W. H. E.
Brennan, Edward F.
Bresnahan, John F.
Brett, Effie E.
Brett, Maggie J.
Brink, Ben.
Brinnier, W. D.
Brodie, Alice E.
Brodie, Ernest A.
Brooks, John T.
Brown, Anna M.
Brown, B. D.
Brown, C. J.
Brown, George.
Brown, Hannah E.
Brown, Ronald J.
Brown, Stuart H.
Brown, W. H.
Buchholz, R. J.
Bulger, James.
Bulger, John.
Bulger, Mary.
Bulger, Thomas.
Bulley, A. K.
Bulley, Marion E.
Burchard, R. B.
Burke, Edda E.
Burke, Gustus T.
Burlee, John J.
Burlee, William J.
Burns, C. F.
Burton, Anthony.
Bushey, Francis S.
Bussey, James M.
Butler, J. A.
- Butler, John H.
Butman, Myron.
Byrnes, John A.
- Cabello, Puerto.
Cahill, James F.
Cahill, Nettie.
Cain, John J.
Caldwell, F. S.
Calvert, Leonard.
Camp, Ella V.
Campbell, Francis J.
Carbray, Felix.
Carbray, Margaret.
Carbray, Thomas J.
Carbray, Willie J.
Carey, Teresa M.
Carle, W. A.
Carlson, John.
Carpenter, A. A.
Carr, Katie J.
Carroll, Anna S.
Carswell, Nat.
Carter, Henry R.
Cavanagh, Mame.
Cavanaugh, James.
Chapman, Capt. M.
Chandler, Martha S.
Chase, E. S.
Church, Andrew M.
Clark, Alice T.
Clark, J. P.
Clark, James V.
Clark, Susan.
Clarke, Edward.
Clarkson, George W.
Cleary, C. J.
Cleary, Edward F.
Cleary, Mary.
Cleary, Phillip H.
Cleary, Rose.
Cleary, Thomas.
Cleary, W. J.
Cleary, Wm. E.
Cleaver, Thomas J.
Clinton, E. R.
Clooney, James.
Clooney, Thomas.
Cody, W. F.
Coe, Ross L.
Coffin, Abbot.
Coffin, John D.
Coleman, Edwin F.
Coler, Bird S.
Collins, Albert.
Collins, Charles.
Collins, Jeremiah.
Colombe, Thomas.
Conklin, Ernest.
Connell, Capt. Thos. W.
Connors, Blanche.
Connolly, Catherine.
Conway, Elizabeth A.
Conway, George.
Cook, Bob.
Coombs, James B.
Cooper, J. H.
Corbett, Wm. P.
Cornell, Mary.
Corning, Ida.
Cory, John L.
Costello, Dennis J.
Costello, John F.
Costello, Joseph.
Costello, Mary.
Costello, Mary V.
Costello, Theo. E.
Crandell, Joseph.
Crane, C. W.
Crane, H. L.
Crane, Louise C.
Crane, Walter.
Crane, Walter P.
Creighton, Mary E.
Crissay, Dr. G. W.
Cullen, Anna E.
Cullen, Arthur R.
- Cullen, Genevieve.
Cullen, J. H.
Cullen, Robt. L.
Curtain, William W.
Curtin, C. J.
Cutler, Dwight G.
- Dagwell, Maria.
Dahlman, I. H.
Dale, E. E.
Dalton, Anna M.
Daly, Annie.
Daly, P. B.
Davey, John.
Davidson, James.
Davidson, John W.
Davin, John V.
Davis, Charles W.
Davis, E. W.
Davis, Norman H.
Davidson, A. Sidney.
Davison, Calvin T.
Davison, Irene M.
Dee, Patrick A.
Deegan, Mary A.
Deegan, Thomas W.
Deering, C. F.
De Gorry, Vincent.
Delorme, Celena.
Delorme, Simeon.
Dempsey, Ella A.
Dempsey, John J.
Dempsey, Katherine.
Dempsey, Louis J.
Dempsey, Margaret.
Dempsey, Rita.
Derby, Jennie L.
Derby, John.
Devoe, Gertrude A.
Devoe, Stephen M.
Diggs, Frank R.
Diggs, Richard H.
Diggs, Wm. B.
Dillon, Clara A.
Dillon, Kenneth.
Dillon, Phillip.
Dimmers, Nellie A.
Dittmar, W. D.
Dobblins Myra C.
Doherty, Mike.
Doherty, Frances.
Doherty, J. Raymond.
Doherty, Johnnie.
Doherty, P. H.
Dolan, Capt. James.
Dolan, James T.
Dolan, Nellie T.
Dollar, Bessie.
Donaldson, Maggie.
Donehue, George C.
Donnelly, M. A.
Donovan, John E.
Donovan, William F.
Dooley, Mr.
Doolin, John.
Doran, E. M.
Doyle, William F.
Drayton, Joseph W.
Dumaresq, Clarence E. F.
Dumont, Allan H.
Dunbar, Walter E.
Dunphy, John J.
Durgin, John C.
Dwight, John H.
Dwyer, James F.
Dwyer, John.
Dwyer, Robert J.
Dwyer, Thos. F.
Dwyer, Thos. S.
- Easton, James T.
Eaton, Fred C.
Eck, Willie.
Eddy, John F.
Egan, Agnes.
Egan, Anna.
- Egan, Betty E.
Egan, Frank, Jr.
Egan, John T.
Egan, Marguerite.
Egan, May.
Egerton, Fred'k A.
Elder, Geo. W.
Ellen, Lady.
Elliott, F. C.
Elliott, Wm. H.
Embrey, Annie E.
Emerson, Mary.
Engelson, J. Albert.
Eno, Harry.
Ericson, John.
Etta, Olive.
- Fabian, H. A.
Fahy, Anna M.
Fahy, Bessie.
Fahy, Mamie.
Fairchild, General.
Falcon, Sewell.
Fallon, James F.
Fallon, John J.
Fallon, Walter.
Farmer, Fred F.
Farr, Archie.
Farrar, G. H.
Farrell, James C.
Farrell, M. T.
Fee, C. R.
Fee, Mary A.
Fee, W. L.
Feeley, Margaret M.
Feeney, Brian.
Feeney, Maggie.
Feeney, Phillip.
Feeney, John J.
Feeney, Rose M.
Ferris, Andrew.
Ferry, Allen.
Ferry, John Hill.
Field, Alice C.
Fields, Geo. E.
Fields, John C.
Fillon, W. A.
Finnican, Michael E.
Finnican, Thomas M.
Fish, Leon N.
Fisk, John B.
Flanagan, Daniel F.
Flannery, Daniel B.
Flannery, Ella M.
Flannery, Essie.
Flannery, Grace E.
Flannery, Hettie.
Flannery, Ida M.
Flannery, John H.
Flannery, John J.
Flannery, Mary F.
Flannery, Wm. H.
Fleming, Nelson T.
Flory, S.
Folletta, Claire B.
Forsyth, Katie.
Fortin, Louis P.
Foster, Alico.
Foster, David.
Foster, Earl F.
Foster, Emily D.
Foster, Richard J.
Francis, Michael.
Franklin, William.
Frederick, Charles.
Freeburn, Charles A.
Freeman, Mary K.
Freston, Fannie.
Freston, Mary.
- Gage, Thomas.
Gallagher, Frank J.
Gamache, Napoleon.
Gannon, Anna.
Gannon, Annie.
Gannon, John.
- Gardiner, C. R.
Garfield, James A.
Garman, John B.
Gates, Charles E.
Gates, Fred H.
Georgie, Miss.
Gibson, Alex J.
Gibbs, C. I., jr.
Giff, Mary.
Gillespie, L. David.
Gilligan, H. F.
Gilmartin, Daniel T.
Glasgow, City of.
Glode, Joseph.
Godon, Peter.
Golden, W. A.
Golding, Edwin.
Goodrow, N.
Gormley, F. J.
Goes, Frank A.
Grant, Robert F.
Graves, Albert J.
Graves, Delvis.
Graves, Edna M.
Graves, Eugene.
Gray, Emmett J.
Greer, Margaret T.
Gregory, James B., jr.
Grier, Robert.
Griffin, Orville.
Griffin, Thompson.
Grill, Bertha S.
Grill, Frank J.
Grimes, Emma T.
Gross, Elizabeth H.
Groves, Elizabeth.
Groves, John J.
Guinan, Annie J.
Guinan, Bernard F.
Guinan, John J.
Guinan, Willie.
Gwinn, F. W., jr.
- Haber, Arthur L.
Haber, Estelle F.
Haber, Loretta B.
Hale, Patrick.
Hale, Peter.
Hall, Albert C.
Hall, Charles M.
Hall, John.
Halloran, Ellen T.
Hammond, Helen.
Hammond, Katherine.
Hammond, M. H.
Hanley, B. J., and R. I.
Hanley, Mammie.
Hanley, Marie C.
Hanley, Mary.
Hanley, Rose.
Hanley, Rose E.
Hanson, N. T.
Harrakal, John.
Harrigan, Jas. D., jr.
Harrigan, Wm. D.
Harrington, John A.
Harris, A. B.
Harris, C. C.
Harris, Geo. D.
Harris, Herbert W.
Harris, John F.
Harris, Marian B.
Hart, John J.
Hart, Lillie C.
Hart, Margaret.
Harum, David.
Harvey, John.
Harvey, Lizzie.
Hassett, Thomas.
Haven, Mott.
Hayden, Dr. John A.
Hesley, John.
Hesley, Catherine E.
Hebermann, H.
Hedfern, Marion.
Heldritter, F. L.
Helmer, William G.

Hemstreet, G. P.
Hendrickson, B. C.
Hennessy, J. W.
Henry, Ellen G.
Henry, Geo.
Henry, Michael.
Henry, Viola.
Hewitt, J. J., jr.
Hewitt, Lillian B.
Hickey, Agnes.
Higgins, Violet F.
Higgins, William I.
Hill, A. F.
Hill, Buck.
Hill, Hon. R. L.
Hill, J. A.
Hill-Stephens.
Hillman, W. G.
Hindes, J. G.
Hines, Agnes S.
Hines, Irene T.
Hines, James L.
Hines, Margaret A.
Hinman, Harold J.
Ho, Bobby.
Hodgdon, Chas. H.
Hogan, Josephine.
Holden, C. E.
Hollerin, Michael.
Hook, Marcus.
Hooper, Mary A.
Hootenbeek, F. B.
Hopper, Orvil.
Horan, James.
Horan, Lizzie.
Horan, Martin P.
Horan, Mary.
Horan, S. A.
Horan, Thomas, jr.
Horse, William.
Horton, J. M.
Houck, Anthony.
Howard, Blanche.
Howard, Edward F.
Howard, Eleanor B.
Howard, Francis T.
Howard, Joseph.
Howard, Julia.
Howard, Katherine.
Howard, Margaret Julia.
Howard, Michael.
Howard, Wm. Guinan.
Howard, William J.
Howe, Edwin J.
Howes, Wm. T.
Howland, Wm. L.
Huber, B.
Hughes, Bill.
Hughes, Bob.
Hughes, George J.
Hughes, Jim.
Hughes, John T.
Hughes, Mary C.
Hughes, Mary F.
Humphreys, J. J.
Hunt, Alfred E.
Hunt, Harry L.
Huntley, Hubert G.
Hurcomb, James M.
Husted, Harry E.
Husted, T. B.
Hutton, David.

Irish, J. B.
Irish, Ned.
Irving, Margaret.

Jackson, E. E., & Co., Barge
No. 3.
Jacobia, Peter M.
Jacobus, Frank.
James, H. B.
Jameson, Captain.
Jamison, Katie Q.
Jane, Annie.
Janet, Hazel.

Jenkins, Frank.
Jennings, Frank.
Jennings, J. Sarah.
Johnson, Guy B.
Johnson, Harriet.
Johnson, Joseph.
Johnson, Sara A.
Jones, C. C.
Jones, Frank.
Jordan, Albert F.
Jordan, Henry.
Jordan, Raymond.
Juan No. 1, Nellie.
Juan 30, 31, 32, 33, Nellie.
Judge, K. V.
Juillard, Helen C.
Jumbo, O. D.

Kalamazoo, City of.
Kane, John P., jr.
Kaplan, Lena H.
Keating, J. L.
Keeler, Earle A.
Keeler, Emma.
Keeler, Florence V.
Keeler, Frank S.
Keeler, Harry A.
Keeler, Kathryn A.
Keeler, Laura M.
Keeler, William S.
Kellam, C. W.
Kellers, Irmalita.
Kelley, F. W.
Kelley, Frederick W.
Kelley, John J.
Kelley, Norman.
Kelly, Catherine.
Kelly, Edward.
Kelly, Estella.
Kelly, James J.
Kelly, Marie.
Kelly, Thomas, sr.
Kennedy, James T.
Kennedy, John E.
Kennelly, Edmund J.
Kennelly, Ella E.
Kennelly, Mary A.
Kennelly, Minnie D.
Kennelly, Robert J.
Kenney, Katharine M.
Kenney, Mary A.
Kenny, Nora.
Kenny, Sarah T.
Kerr, Harry W.
Kerwin, James.
Kibbee, Wm. B.
Kilfoyle, L. M.
Killian, Alice.
Killian, Francis, jr.
Killian, Harry.
Killian, Joseph H.
Killian, Willie.
King, A. B.
King, Bertell W.
King, Ethel S.
King, Hazel M.
King, Mary B.
King, Robt. M.
King & Co. No. 36, J. B.
Kinney, Theresa.
Koerber, Lottie.
Kraft, James.
Kreischer, Caroline.
Kugler, Frank C.

Lafontaine, Helene.
Lafountain, W. C.
Lane, Annie E.
Lane, John.
Lang, Kenneth.
Langan, James H.
Langlois, J. P. O.
Lapp, Charles E.
Larkin, L. D.
Lavery, C. T.
Laviolette, Sophie.

Lawrence, Nathan.
La Veck, Linery.
Leach, David E.
Leach, John F.
Leach, Lillie E.
Leach, Margaret.
Leary, L. F.
Leavy, D. F.
Lee, Helen M.
Lee, Herman H.
Lee, I.
Lee, Moody.
Leh, J. H.
Lena, Jesse.
Lenahan, M. A.
Lenahan, Mae.
Lenahan, R., Jr.
Lenahan, Sara.
Leon, Jorge Bird Y.
Lester, Charles E.
Lethbridge, George.
Lethbridge, G. W.
Lewis, A. H.
Likley, Albert P.
Littlejohn, Arthur J.
Logue, Howard H.
Loop No. 1, J. D.
Louise, Teddy.
Lounsbury, John W.
Loverty, C. T.
Low, A. E.
Lowe, John M.
Lowery, Frank A.
Lowery, William.
Luby, John J.
Luby, Maggie G.
Luckes, R. H., No. 2.
Luster, Charles F.
Lynch, Jos. B.
Lynch, Wm. J.
Lyons, Howard Pruyn.

McAllister, H.
McAndrew, Jane E.
McAndrew, Mary.
McCaffrey, Charles A.
McCaffrey, G. F.
McCaffrey, M. J.
McCann, Fred.
McCarthy, John.
McClain, Rebecca T.
McClearn, Joseph.
McClellan, A. C.
McClellan, J. H.
McClellan, Mary.
McCourt, W. J.
McCoy, Dan.
McCoy, Robert.
McCracken, Robert S.
McCue, Anthony.
McCullough, Nick.
McDonald, John.
McDonald, J. J.
McEchron, Wm.
McFarlane, A.
McGill, Edward T.
McGough, P. J.
McGuire, Elizabeth.
McGuire, James F.
McIlvaine, Charles C.
McIlvaine, Cecelia.
McIlvaine, Helen.
McIlvaine, Irma.
McIlvaine, John F.
McIlvaine, Kathryn.
McIntyre, Willie.
McKee, C. H., jr.
McKerly, F. O.
McKenna, Edward.
McKinsie, John.
McLain, Frank.
McLane, Harry.
McMillen, Charles R.
McMullen, Arthur.
McMullen, M.
McMullen, Thos. A.
McNall, Esther.

McNalley, Francis G.
McNally, Anna M.
McNally, Celestina.
McNally, Clare.
McNally, Clarence.
McNally, Hannah.
McNally, James J., jr.
McNally, Mary C.
McNally, Mildred.
McNally, Thomas J.
McNally, Vincent.
McNaughton, Florence E.
McNeil, Archibald, jr.
McNeil, Kenneth W.
McQueen, Gertrude S.
McWilliams, Albert F.
McWilliams, Dan.
McWilliams, Sarah.
Macdonald, Alexander.
Macdonald, J. Gordon.
Mack, Amy R.
Mackey, George F.
Macksey, Thomas F.
Maher, May A.
Maher, Michael J.
Maher, Nellie.
Maitland, Alexander.
Malden, City of.
Malia, Mary.
Manning, J. H.
Manning, Justin F.
Manns, Daniel E. No. 1.
Manville, John J.
Marie, Anna.
Markle, W. R.
Maroney, Patrick.
Marshall, Eva M.
Marshall, Manley D.
Marshall, W. A.
Martin, Anna B.
Martin, Henry B.
Martin, M. W.
Martin, Mike.
Martin, William J.
Mason, Mary.
Mason, Thos.
Mathieson, M.
Matthews, James H.
Matton, Edna M.
Matton, John E.
Maxson, W. E.
May, Alice and Flora.
May, Dorothy.
May, Edith.
May, George.
May, Lula.
May, Violet.
Meeker, Harry E.
Mellen, G. K.
Mellon, Richard B.
Mesick, Belle F.
Meyer, Aubrey E.
Millard, Howard C.
Millard, J. L.
Millard's, W. Sons.
Miller, C. D. S.
Miller, Helen A.
Miller, Joseph F.
Miller, Magdalena.
Miller, Theodore, jr.
Mills, John F.
Mills, N. B.
Miner, Bertha.
Miner, Phebe.
Mitchell, Hazel.
Monk, George T.
Monk, John T.
Monk, Loretta.
Monk, Mary.
Monk, Mary A.
Monk, Thomas.
Monk, William F.
Mooney, James J.
Moore, Colonel.
Moore, Robert L.
Moore, Walter.
Moore, William C.
Moore, Wm. C.

Moorhead, Miriam A.
Moran No. 1, D. J.
Moran, W. M.
Moreau, Joseph H.
Morey, S. H.
Moriarty, James.
Morgan, Geo. H.
Morrison, David L.
Morrow, C. G.
Mosso, Eva M.
Moss, Wm. H.
Mott, Henry.
Mott, J. L., jr.
Mott, Wm. C.
Mulford, Charles.
Mulholland, James E.
Mullen, Edward.
Mullen, John.
Muller, L. E.
Mullin, T. H.
Mulqueen, D. J.
Mulqueen, D. J., Jr.
Mulqueen, Martin J.
Mulqueen, Thos. Edson.
Murphy, Anna.
Murphy, Annie.
Murphy, Felix.
Murphy, Marion B.
Murphy, Nicholas.
Murphy, Thomas F.
Murphy, Willie P.
Murray, Alfred J.
Murray, Anna E.
Murray, B. A.
Murray, Catherine.
Murray, Dudley.
Murray, Helen F.
Murray, John H.
Murray, Major.
Murray, Mame A.
Murray, Margaret.
Murray, Marlon.
Murray, Minnie C.
Murray, Wm. J.
Myers, Frank W.
Myers, John R.
Mylot, Geo. L.

Nash, Michael E.
Nealer, Mary E.
Nealer, William H.
Needham, Mary R.
Neff, Howard L.
Neilson, Ruth A.
Nelson, W. F.
Neville, James.
Newell, James M.
Newcomb, Robert C.
Newman, T. F.
Northrop, Sarah E.
Nowlin, Anita.

O'Boyle, Anna.
O'Boyle, Anthony.
O'Boyle, Francis.
O'Boyle, James.
O'Boyle, Mary.
O'Brien, Andrew J.
O'Brien, Katie M.
O'Brien, Thomas.
O'Callaghan, Elizabeth.
O'Conner, John V.
O'Connor, Augustine.
O'Connor, Charles R.
O'Connor, Mary A.
O'Day, Daniel G.
O'Day, James E.
O'Donnell, H. F.
O'Donnell, Hugh.
O'Donnell, Joseph.
O'Donnell, Louis.
O'Donnell, M. J.
O'Hollern, Simon F.
O'Leary, J.
O'Neil, James and John.
O'Neill, J. A.

- O'Neill, Marian.
O'Neill, Thos. A.
Oatman, Geo. W.
Oliver, Mary J.
Opdenbrouw, D. H.
Orr, Harry S.
Orr, Katharine E.
Ousterhoudt, J. H.
- Page, Edward B.
Palmer, A. H.
Palmer, Luella.
Parker, Ellen M.
Parkhill, Edward W.
Parks, Harry.
Parnell, H. L.
Parry, John E.
Parsons, L. S.
Patrick, R. L.
Patterson, G. W.
Patterson, Mamsie B.
Patterson, Thos. V.
Pauquette, Russel S.
Payton, William F.
Pearson, Joseph T.
Pellett, Jas. H.
Peoples, Robert J.
Perham, A. G.
Perhing, John J.
Peters, Harry B.
Peters, Harry T.
Petrie, Edward B.
Petitbone, Gen'l.
Phalen, Elisabeth V.
Phalen, John J.
Phelan, James T.
Pine, Georgia.
Plauth, Henry.
Potter, C. M.
Potter, E. B.
Potts, Jack.
Powell, A. H.
Pratt, E. C.
Price, Dorothy E.
Frouty, J. L.
Frouty, L. D.
Fruyn, H. Sewell.
Putnam, C. G.
- Quackenbush, T. T.
Quayle, Thomas.
Quigley, James M.
Quigley, John L.
Quigley, Mary.
Quinn, Capt. M.
Quinn, Ida J.
Quinn, James H.
- Maoquet, E. H.
Raferty, Capt. Tim.
Rakestraw, J. W.
Ramsey, C. S.
Ramsey, Chas. H.
Randolph, Chas. F.
Ray, Jack.
Raymond, Geo. H.
- Reardon, Cornelius.
Redican, B.
Redican, John.
Redican, Lawrence
Redican, Sarah.
Redigan, James.
Reed, George.
Regner, Augustus.
Rellly, Melinda.
Reis, John.
Reppiler, George S.
Reynolds, M. A.
Rhu, Cullena.
Rice, Isaac L.
Rice, Senator.
Richard, Mary M.
Richards, Alfred.
Richards, W. W.
Righter, Thomas M.
Riley, Charles A.
Riley, James H.
Riley, James W.
Riley, Wm. P.
Roach, Helen R.
Robert, Albert G.
Robert, Beatrice.
Robert, D. & G.
Robert, Emma and E.
Robert, Leon.
Robert, Molly D.
Roberts, Alden, Jr.
Roberts, George.
Robins, Helen F.
Robinson, Minnie T.
Rockland, City of.
Rockwell, Elwin M.
Roe, Daniel R.
Roe, George B.
Roe, J. A.
Rogers, Charles E.
Rogers, Mary B.
Rogers, W. M.
Rogers, W. S. and A. L.
Roman, Wm. S.
Root, T. S.
Ross Inc. No. 17, P. Sanford.
Ross, James P.
Ross, Lewis H.
Rowland, C. T.
Russell, John.
Rust, Arthur.
Ryan, Edward A.
Ryan, Frank.
Ryan, John J.
Rye, James, No. 2.
Ryerson, J. H.
Ryley, M. P.
Rymer, John F.
- Safford, H. R.
Sanders, David E.
Sanford, F. S.
Saylor, W. J.
Schlear, Edward A.
Schofield, Al.
Schoofield, Emily.
Schoonmaker, John D.
Schumann, Adam.
- Schumann, Louise E.
Schuyler, C. M.
Schuyler, Geraldine.
Scott, George.
Scott, George W.
Scott, Lloyd N.
Scully, Bill.
Scully, Congressman.
Scully, Frances.
Scully, Frank P.
Scully, Jack.
Scully, James H.
Scully, Jennie.
Scully, Joe.
Scully, Margaret.
Scully, Major.
Scully, Mary F.
Scully, Nanna.
Scully, Regina.
Scully, Sarah.
Scully, Tom.
Senecal, Amos J.
Senecal, Arthur A.
Shay, A. B.
Shelbler, Harriett B.
Sheppard, Otis N.
Sheridan, Mary E.
Sheridan, Willie.
Sherman, Bessie G.
Sherman, John.
Sherwood, G. W.
Shevlin, James.
Shinners, John B.
Shovah, Willie A.
Siegling, Alfred.
Simmons, Dennis.
Sims, Admiral.
Sinclair, Robert S.
Singleton, John E.
Sisters, Byrnes.
Skiddy, W. W.
Slingsby, W. S.
Sloyan, Francis J.
Sloyan, Thomas P.
Smith, Alfred E.
Smith, Col.
Smith, Frank A.
Smith, Harry Hudson.
Smith, John J.
Smith, Robert C.
Smith, Thos. J.
Smith, Thompson
Smith, W. L.
Smyth, Francis G.
Snyder, Andrew J.
Solomon, Jas. G.
Souder, S. A.
Sparks, Charles K.
Sparks, Mary J.
Sparks, Wm. L.
Spelman, A. B.
Stafford, Frank.
Stagg, H. M.
steers Inc. No. 80, Henry.
Stevens, George H.
Stolz, Peter.
Stone, Joseph W.
Storm, F. F.
- Storrs, L. S.
Stran, Thomas P., Jr.
Striker, Geo. H.
Sullivan, Beatrice.
Sullivan, Capt. Frank.
Sullivan, Edward J.
Sullivan, Eugene J.
Sullivan, J. K.
Sullivan, John.
Sullivan, William V.
Sumner, William A.
Swan, Augustus A.
Sweeney, G. N.
Sweet, W. N.
- Tague, Alice.
Tague, Charles L.
Tague, Frank L.
Talbot, Enoch.
Tallaksen, Theo.
Tatnall, E. R.
Thatcher, Sarah E.
Thompson, A. W.
Thompson, Alice.
Thompson, Geo.
Thorne, S. B.
Tibbits, C. H.
Tiffany, C. H.
Timmins, John J.
Todd, Percy R.
Tolar, Jennie B.
Tom, Capt.
Tomlinson, Thomas.
Townes, Willis G.
Townsend, Bessie.
Trahey, T. H.
Trembley, Florence M.
Trombley, Albert L.
Trotter, W. C.
Tryon, Anna J.
Tryon, C.
Tucker, Austin L.
Tucker, Evalyn O.
Tucker, James M.
Tucker, Michael J.
Tucker, Sarah A.
Tucker, Thomas A.
Tucker, Thomas L., Jr.
Tulloh, Harriet A.
Tulloh, James A.
Tupper, George W.
Turck, W. J.
Turney, J. J.
Tyler, E. S., Jr.
Tyler, Julia E.
- Underhill, A. M.
Underwood, G. F.
- Valliant, John.
Van Wickel, Robert E.
Vaughan, Flora M.
Vincent, S. E.
Vivian, Alcoe.
Vodra, George S.
Vodra, George S.
Vodra, M. E.
- Walker, Harry W.
Wallace, Lissa.
Walling, Elmer D.
Walrod, Estella.
Walsh, Ben. J.
Walsh, W. B.
Walter, Raymond G.
Wandell, M. D.
Ward, Annie L.
Ward, Catharina.
Ward, Harvey.
Ward, James P.
Ward, John J.
Ward, Mary E.
Ward, Theo. G.
Warford, Benj. H.
Warmuth, M. P.
Washburn, Edwin D.
Washington, George.
Waterbury, Chas. F.
Weber, John W.
Weber, Walter N.
Weightman, George E.
Weightman, Robert E.
Wertheim, Sanders A.
West, B.
Weston, A.
Wheeler, John M.
White, Caroline.
White, Walter G.
Whiting, Ira C.
Whitney, A. C.
Whitney, J. J.
Wiley, Robert.
Willard, George.
Willard, Jess.
Williams, R. H., Jr.
Wilson, Clinton.
Wilson, Geo. A.
Wilson, Grace S.
Wilson, John, sr.
Wilson, Wm. J.
Winant, No. 8., C. J.
Wolle, William S.
Wood, Edward S.
Wood, General.
Wood, Helen.
Wood, Howard.
Wood, John M.
Wood, Martha.
Wood, Mary Ellen.
Wood, N. H.
Woodburn, Robert M.
Woods, Ida.
Woods, Maurice.
Worth, John G.
Wright, Ernest E.
Wylie, General.
- Yell, Amos.
Yell, Joseph.
Yell, Walter H.
Young, R. H.
Younglove, F. L.
- Zabriakie, Nelson.
Zimmer, John.

PART IV.

**LOSS OF AMERICAN VESSELS REPORTED DURING FISCAL YEAR 1919, SEAGOING
MERCHANT STEAM VESSELS OF 500 GROSS TONS AND OVER FITTED FOR
BURNING OIL FUEL, AMERICAN MERCHANT VESSELS OF 500 GROSS
TONS AND OVER EQUIPPED FOR CARRYING PETROLEUM IN
BULK, AND VESSELS OF THE UNITED STATES MEASURED
UNDER PANAMA CANAL RULES.**

LOSS OF AMERICAN VESSELS REPORTED DURING FISCAL YEAR 1919.

The losses embraced in this list are classified as follows:

1. *Foundered*.—Casualties due to leaking or capsizing of vessels, including vessels lost at sea not due to causes 3 or 4, and vessels not reported after sailing.
2. *Stranded*.—Casualties due to vessels running aground, striking rocks, reefs, bars, etc.
3. *Collided*.—Collision between vessels only.
4. *Burned*.—Casualties due to fire.
5. *Abandoned*.—Abandonment at sea (but not abandonment due to age).
6. Self-explanatory causes not included in preceding classification.

NOTE.—Information in columns headed "On board" and "Lives lost" furnished by the Coast Guard.

[Steel vessels in SMALL CAPITALS; iron vessels in *italics*.]

SAILING VESSELS.

Official No.	Rig.	Name of vessel.	Gross tonnage.	Year built.	On board.	Lives lost.	Casualty.		
							Nature.	Date.	Place.
106984	Sch.	A. J. Fuller.	1,848	1881	5	0	Collided with Japanese st. s. Mexico Maru.	Oct. 30, 1918	Seattle, Wash.
107368	Sch.	A. M. Baxter.	643	1898	9	0	Stranded.	Aug. 7, 1918	Suva, Fiji Islands.
209834	Sch.	A. Platt Andrew.	141	1912	24	0	Sunk by German raider Triumph.	Aug. 20, 1918	55 miles south of Canso, Nova Scotia.
106788	Sch.	Abbe Bowker.	191	1800	6	1	Stranded.	Nov. 1, 1918	Abaco, Bahamas.
106908	Sch.	A delia T. Carleton.	217	1892	11	0	Abandoned.	July 5, 1918	Off Puerto de la Paloma, Uruguay.
106756	Bk.	Albert.	682	1890	12	1	Stranded.	Apr. 2, 1919	12 miles north of Point Reyes, Cal.
106521	Sch.	Allen A.	342	1888	9	0	do.	Apr. 3, 1919	Baranoff, Alaska.
107505	Slp.	A mollis.	29	1809	0	0	do.	Nov. 4, 1917	St. Helen Island, S. C.
105299	Sch.	Andrew Neibinger.	233	1873	5	0	do.	Jan. 27, 1919	Baues Bay, Cuba.
107222	Sch.	Ann E. Maasch.	30	1896	2	0	Foundered.	Aug. 12, 1918	Tangior Sound, Mc.
200056	Sch.	Annie Perry.	116	1903	20	0	Torpedoed.	Aug. 3, 1918	35 miles west of Seal Island, Nova Scotia.
107679	Sch.	Arkona.	133	1901	9	0	Stranded.	Dec. 15, 1918	Fortean Bay, Labrador.
107040	Bk.	Aryan.	2,123	1893	22	8	Burned.	Dec. 24, 1918	45° S., 171° 10' W.
29961	Sch.	Augustus.	64	1885	3	0	do.	Nov. 24, 1918	Red River, Wis.
201356	Sch.	Augustus H. Babcock.	1,589	1904	10	7	do.	Jan. 20, 1919	130 miles northeast of Bermuda.
213488	Shp.	Aow.	1,573	1884	17	17	Foundered.	(1)	
3662	Shp.	Bayard Hopkins.	269	1895	6	6	do.	(2)	
3180	Sch.	Bertha Dunbeer.	242	1881	9	9	do.	Feb. 20, 1918	Off coast of New Zealand.
3668	Sch.	Bessie Lee.	6	1895	0	0	Stranded.	Aug. 17, 1918	Moses Lake, Tex.
127161	Slp.	Carrie Marie.	8	1896	3	0	Foundered.	Apr. —, 1918	Choptank River, Md.
129423	Sch.	Carrie W. Bobson.	80	1887	7	0	do.	Jan. 5, 1919	15 miles west of Cardenas, Cuba.
128005	Sch.	Charles E. Wymann.	234	1882	4	0	do.	May 30, 1919	Off Sable Island, Nova Scotia.
125143	Sch.	Charles W. Alcott.	296	1873	6	0	do.	June 24, 1918	50 miles southeast Hog Island Light, Va.
120077	Sch.	Charlotte T. Sibley.	376	1882	9	0	do.	Feb. 22, 1919	33° 38' N., 41° 31' W.
213707	Sch.	Chaska.	1,347	1917	13	0	do.	Mar. 13, 1919	20° 30' S., 28° 30' W.
125179	Sch.	Cherubim.	96	1873	5	0	do.	Apr. 9, 1918	Off Wolf Trap, Chesapeake Bay.
200428	Sch.	DELAWARE SUN.	3,706	1903	15	0	Struck jetty.	Dec. 18, 1918	Entrance Sabine River, Tex.
157804	Sch.	Desada.	37	1879	6	0	Stranded.	Dec. 30, 1918	Higet, Dominican Republic.
211920	Sch.	Detroit.	1,160	1893	10	0	Collided with st. s. Augusta.	Apr. 27, 1919	South Pass, Mississippi River.
6711	Sch.	Dexter.	51	1871	4	0	Collided with st. s. Lizzie Colburn.	June 25, 1919	Norfolk, Va.
201677	Sch.	Dorothy B. Barrett.	2,088	1904	10	0	Torpedoed.	Aug. 14, 1918	Off Anglesa, N. J.
110319	Sch.	Dovrefjeld.	1,858	1882	13	0	Foundered.	Feb. 28, 1919	32 miles east of Cape Hatteras, N. C.
201543	Sch.	E. Starr Jones.	916	1904	9	0	Stranded.	Jan. 24, 1919	Rio Grande do Sul, Brazil.
200259	Sch.	Elizabeth T. Doyle.	781	1903	7	0	Foundered.	July 30, 1918	3 miles southwest of Diamond Shoals, N. C.
10105	Sch.	Elk.	139	1848	4	0	do.	Aug. 23, 1918	Off Monhegan Island, Me.
136222	Sch.	Ella M. Willey.	841	1891	9	0	Stranded.	Dec. 18, 1918	Lepers Island, P. R.
200301	Sch.	Emilia Gloria.	59	1903	0	0	Foundered.	Apr. 7, 1918	Pensacola Bay, Fla.
136963	Sch.	Espada.	777	1902	10	0	Stranded.	Jan. 21, 1919	14 miles south of Levuka, Fiji Islands.
136197	Sch.	Ethel Zane.	496	1891	9	0	Foundered.	July 22, 1918	17° N., 152° E.
136650	Sch.	Etta L. Thompson.	24	1896	5	0	do.	June —, 1918	Georgetown, British West Indies.
136201	Sch.	Eva May.	158	1891	6	0	Stranded.	Apr. 30, 1918	Nuevitas, Cuba.
206268	Sch.	Franklin D. Bell.	6	1900	1	0	do.	Jan. 1, 1919	
120521	Sch.	Fred B. Balano.	203	1890	7	0	do.	Dec. 30, 1918	Great Wass Island, Mc.
85411	Sch.	Gardner W. Tarr.	69	1875	7	0	do.	Jan. 4, 1919	15 miles west of Cardenas, Cuba.
201735	Sch.	Governor Powers.	1,922	1905	11	0	Collided with st. s. San Jose.	Sept. 11, 1918	Nantucket Sound, Mass.
86157	Sch.	Grace P. Willard.	107	1891	2	0	Collided with rock drill.	May 17, 1919	East River, N. Y.

¹ Sailed from New York, N. Y., for Campana, Argentina, Apr. 5, 1918, and has not since reported.

² Sailed from Norfolk, Va., for Sanchez, Dominican Republic, Jan. 4, 1919, and has not since reported.

LOSS OF AMERICAN VESSELS REPORTED DURING FISCAL YEAR 1919—Continued.

SAILING VESSELS—Continued.

Official No.	Rig.	Name of vessel.	Gross tonnage.	Year built.	On board.	Lives lost.	Casualty.		
							Nature.	Date.	Place.
90857	Sch.	Gracie D. Chambers.....	379	1875	7	0	Foundered.....	Feb. 13, 1919	Currietuck Beach, N. C.
95841	Sln.	H. K. Mulford.....	16	1885	3	0do.....	June 20, 1918	Egg Island Light, Delaware Bay.
213151	Sch.	Halki.....	80	1915	6	0do.....	Jan. 4, 1919	50 miles east of Cardenas, Cuba.
95730	Sch.	Harold B. Cousens.....	379	1882	7	0	Stranded.....	Nov. 29, 1918	East Gloucester, Mass.
214927	Sch.	Hella.....	581	1917	8	0	Abandoned.....	Mar. 30, 1919	Near Calheta, Azores.
95211	Sch.	Herbert Black.....	661	1873	8	0	Stranded.....	June 23, 1919	Preston, England.
95954	Sch.	Herman F. Kimball.....	125	1888	3	0do.....	Sept. 5, 1918	Trundys Reef, Me.
12487	Sch.	Idelia A. Moore.....	55	1870	3	3	Foundered.....	Apr. 11, 1918	Herring Bay, Md.
76826	Sch.	J. Manko.....	10	1889	4	0	Collided with st. s. Curtin.....	Feb. 20, 1919	Pamlico River, N. C.
77374	Sch.	J. J. Flaherty.....	162	1899	25	0	Torpedoed.....	Aug. 25, 1918	30 miles northwest of St. Pierre-Miquelon.
77100	Sch.	J. R. Moffett.....	44	1893	2	2	Foundered.....	Mar. 27, 1919	Potomac River, near Carters Creek.
76273	Sch.	J. Howell Leeds.....	414	1881	6	0	Stranded.....	Dec. 1, 1918	Lockport, Nova Scotia.
76586	Sch.	J. Manchester Haynes.....	795	1885	7	0	Abandoned.....	Feb. 26, 1919	35° 33' N., 70° 49' W.
77502	Sch.	James W. L'auil, jr.....	1,808	1901	14	2	Stranded.....	June 28, 1918	Off Rio de Janeiro, Brazil.
13600	Sch.	Jesse Hart, 2d.....	255	1866	6	0	Foundered.....	Apr. 30, 1919	Apple River, Nova Scotia.
77252	Sch.	John Francis.....	322	1897	7	0	Stranded.....	May 29, 1919	Egmont Key, Fla.
76227	Slp.	John W. Wright.....	5	1881	0	0	Burned.....	Jan. 24, 1919	Hampton, Va.
202680	Sch.	Joseph P. Cooper.....	315	1905	6	0	Foundered.....	Nov. 29, 1918	36° 21' N., 71° 41' W.
86076	Sch.	Kitsap.....	475	1889	12	0	Collided with st. s. Wailele.....	Mar. 21, 1919	Kaui Channel, Hawaii.
127002	*Sch.	L. & W. B. C. Co. No. 12.....	862	1893	4	0	Foundered.....	May 15, 1919	Race Point, Mass.
140846	Sch.	L. J. Muir.....	10	1886	2	0do.....	Apr. 9, 1918	Tilghman, Md.
205074	*Sch.	Lansford.....	830	1908	3	0	Shell fire.....	July 21, 1918	4 miles off Cape Cod, Mass.
15615	Sch.	Laura A. Muir.....	28	1869	2	0	Foundered.....	Dec. 6, 1918	Magothy River, Md.
141438	*Sch.	Liberty.....	856	1896	4	0do.....	May 10, 1918	Vineyard Sound, Mass.
141025	Sch.	Longfellow.....	207	1889	7	0	Stranded.....	Jan. 18, 1919	Punta Goleta, Dominican Republic.
141028	Sch.	Lottie.....	9	1889	0	0	Foundered.....	May —, 1914	Turtle Bayou, Tex.
215105	Sch.	Luna.....	297	1899	5	0	Stranded.....	July 29, 1918	Portsmouth Island, N. C.
214844	Sch.	Madelyn Shirley Lord.....	886	1917	9	0do.....	Mar. 7, 1919	Ponce Harbor, P. R.
90659	Sch.	Maggie Todd.....	136	1873	5	0	Foundered.....	Aug. 22, 1918	100 miles northwest of Egmont Keys, Fla.
17171	Sch.	Manaway.....	63	1867	3	0	Collided with st. s. G. S. Allyn.....	Sept. 3, 1918	Windmill Point, Va.
90067	Sch.	Margaret.....	117	1869	4	0	Stranded.....	Nov. 24, 1918	Point Wolf, Nova Scotia.
126606	Sch.	Mark Pendleton.....	534	1890	7	0do.....	June 26, 1918	Cobb Island, Va.
93396	Slp.	Mary Ellen.....	11	1902	0	0	Foundered.....	July 15, 1914	Port Neches, Tex.
17170	Sch.	Mary Weaver.....	222	1866	4	0	Stranded.....	Oct. —, 1918	Sheepscoat River, Me.
91446	Sch.	Mary A. Hall.....	351	1882	8	0	Burned.....	May 29, 1919	New York Harbor, N. Y.
91574	Sch.	Mary B. Wellington.....	426	1883	9	0	Stranded.....	Sept. 24, 1918	Sao Francisco do Sul, Brazil.
90445	Sch.	Mary F. Cushman.....	86	1872	3	0do.....	July 5, 1918	Nantucket Sound, Mass.
203197	*Sch.	Merrimac.....	640	1906	3	0do.....	Apr. 10, 1918	Rehoboth, Del.
92265	Sch.	Millie R. Bohannon.....	686	1891	7	0	Foundered.....	Feb. 17, 1919	28° 35' N., 83° 40' W.
201188	Sch.	Muriel.....	120	1904	22	0	Torpedoed.....	Aug. 3, 1918	45 miles west of Seal Island, Nova Scotia.
141655	*Sch.	Nantooke.....	730	1900	7	7	Foundered.....	May 15, 1919	Off Isle of Shoals, N. H.
130329	Sch.	Nat Meader.....	278	1885	6	0do.....	June 26, 1918	Off Cape Hatteras, N. C.
130317	Sch.	Nettie Shipman.....	338	1884	6	0	Abandoned.....	Feb. 12, 1919	26° 16' N., 73° 34' W.
204029	*Sch.	No. 7.....	957	1907	5	0	Collided with U. S. S. Monitor.....	Oct. 6, 1918	New York, N. Y.
130890	*Sch.	NUMBER FIVE.....	1,120	1900	7	0	Foundered.....	Dec. 9, 1917	37° 50' N., 65° 52' W.
150755	Sch.	Pilgrim.....	1,215	1897	5	4do.....	May 10, 1918	Vineyard Sound, Mass.
150387	Sch.	Premier.....	307	1876	10	0	Stranded.....	May 13, 1919	Unimak Island, Alaska.
19652	Sch.	Pride.....	22	1838	3	0do.....	Sept. 28, 1918	Off Anclote Light, Fla.
110315	Sch.	Ralph M. Hayward.....	604	1877	6	0	Burned.....	Aug. 4, 1918	Savanna la Mar, Jamaica.
212894	Sch.	Robert and Richard.....	140	1915	22	0	Torpedoed.....	July 22, 1918	25 miles southeast of Cape Porpoise, Me.
202500	Sch.	Ruth B. Cobb.....	620	1905	8	0	Stranded.....	Mar. 26, 1919	Barbuda, British West Indies.
115949	Bkn.	St. James.....	1,587	1883	14	0do.....	Dec. 16, 1918	Oeno Island, Tuamotu Archipelago.
116893	Sch.	Santiago.....	2,600	1899	9	0	Foundered.....	Sept. 16, 1918	14 miles off Pointe aux Barques, Mich.
116501	Sch.	Sally Purnell Beswick.....	125	1892	3	0do.....	June 28, 1919	Sandypoint Light, Md.
115013	Sch.	Sarah L. Davis.....	180	1871	5	0	Stranded.....	Mar. 23, 1918	Rockport, Mass.
115303	Sch.	Sarah and Lucy.....	252	1874	5	0do.....	Aug. 3, 1918	Nantucket, Mass.
115632	*Sch.	Scully.....	1,542	1878	4	0	Foundered.....	Mar. 30, 1919	Entrance Inner Harbor, Delaware Breakwater.
117018	Sch.	Seguin.....	405	1901	9	1	Stranded.....	Mar. 27, 1919	20 miles from Georgetown, British West Indies.
205965	*Sch.	703.....	934	1908	4	0	Shell fire.....	July 21, 1918	4 miles off Cape Cod, Mass.
209824	*Sch.	740.....	680	1912	3	0do.....do.....	Do.
23922	Sch.	Spartel.....	132	1898	5	5	Foundered.....	(1)	
205923	Sch.	Stanley M. Seaman.....	1,060	1908	9	0	Torpedoed.....	Aug. 5, 1918	34° 59' N., 73° 18' W.
107655	Shp.	STAR OF POLAND.....	3,288	1901	32	1	Stranded.....	Sept. 15, 1918	Katsumra, Chiba, Japan.
208132	Sch.	Sylvania.....	136	1910	22	0	Sunk by German raider Triumph.....	Aug. 21, 1918	90 miles southeast of Canso, Nova Scotia.

¹ Sailed from Kittery, Me., Jan. 23, 1919, for Lubec, Me., and never heard from.

† Composite.

LOSS OF AMERICAN VESSELS REPORTED DURING FISCAL YEAR 1919—Continued.

SAILING VESSELS—Continued.

Official No.	Rig.	Name of vessel.	Gross tonnage.	Year built.	On board.	Lives lost.	Casualty.		
							Nature.	Date.	Place.
145257	Shp.	Tacoma	1,738	1881	172	0	Foundered	May 19, 1918	57° 53' N., 158° 4' W.
145301	Sch.	Thomas C. Eaton	77	1882	4	0	Stranded	Dec. 14, 1918	Smith Point, Va.
216250	Sch.	Virginia	108	1918	9	0	do.	Jan. 4, 1919	Moriel, Cuba.
203792	*Sch.	Wallcut	706	1896	6	0	do.	Nov. 2, 1918	Coos Bay, Oreg.
80723	Sch.	Warren B. Potter	368	1879	5	0	do.	Sept. 3, 1918	Cape Charles, Va.
80302	Sch.	Wild Flower	55	1872	3	0	Foundered	Apr. 16, 1919	Tlghmans Island, Md.
80466	Sch.	William Cobb	424	1874	7	0	Abandoned	Nov. 6, 1918	37° 40' N., 62° 40' W.
81706	Sch.	William Olsen	823	1900	9	0	Stranded	Apr. 21, 1919	Niihau Island, Hawaii.
80232	Sch.	Wm. D. Hilton	324	1871	4	0	do.	May 23, 1919	Rockland, Me.
80423	Sch.	Wm. H. Meekins	79	1874	2	0	do.	Dec. 22, 1918	Chincoteague Inlet, Va.
81665	*Sch.	Williamsburg	319	1899	3	0	Foundered	Nov. 6, 1917	Cornfield Light, Conn.
81555	Sch.	Willie L. Maxwell	315	1896	8	0	Stranded	June 17, 1919	Port Alegre, Brazil.

STEAM VESSELS.

216621	St. s.	Accoma	2,551	1918	40	0	Foundered	Feb. 11, 1919	26° 8' N., 62° 34' W.
100724	St. s.	Agnes W.	1,563	1887	20	0	Stranded	July 3, 1918	Drummond Island, Mich.
230724	*St. p.	Albany	98	1912	4	0	Burned	Oct. 30, 1918	Nonconah Creek, Tenn.
92030	St. s.	Alexander M. Stewart	36	1888	6	0	do.	Apr. 6, 1919	Head of Island, La.
212633	St. s.	ALMIRANTE	5,010	1909	104	7	Collided with U. S. S. Hisko.	Sept. 6, 1918	39° 21' N., 74° 13' W.
106292	St. s.	Alvin Brown	17	1884	4	0	Foundered	Dec. 27, 1918	New York, N. Y.
985	St. s.	Armitage Brearly	237	1863	9	0	Stranded	Dec. 5, 1918	Stone Harbor, N. J.
3514	*St. p.	Beder	25	1891	5	0	Burned	Aug. 18, 1918	Lacon, Ill.
3251	St. s.	Bee	241	1883	13	0	Abandoned	June 30, 1918	12° 38' N., 78° 45' W.
213222	St. s.	BENITO JUAREZ	593	1896	21	9	Foundered	Dec. 3, 1918	21° 36' N., 156° 11' W.
201912	St. s.	BERWIND	2,599	1893	22	4	Torpedoed	Aug. 3, 1918	47° 50' N., 44° 43' W.
218745	St. s.	Blackford	2,950	1918	54	0	Foundered	Sept. 17, 1918	Off Lower California.
3120	St. s.	Breakwater	1,065	1880	25	1	Stranded	Oct. 4, 1918	Point Zapotitan, Mexico.
75120	St. p.	Broadway	755	1899	0	0	Burned	Sept. 19, 1917	New York, N. Y.
212747	St. s.	BUENAVENTURA	4,876	1913	93	15	Torpedoed	Sept. 16, 1918	44° 36' N., 13° 10' W.
126610	St. s.	CASTALIA	3,599	1890	51	4	Foundered	Jan. 11, 1919	Off Sable Island, Nova Scotia.
206533	St. s.	Charles W. Parker, jr.	277	1909	17	17	do.	(1)	
204526	St. s.	CHESTER A. CONGDON	6,530	1907	37	0	Stranded	Nov. 6, 1918	Isle Royal, Lake Superior.
126886	St. s.	COBORUS	2,165	1892	21	0	do.	Dec. 10, 1917	Chatham, New Brunswick.
127192	*St. p.	Columbia	222	1897	479	89	Foundered	July 5, 1918	Wesley City, Ill.
207972	*St. p.	Comet	42	1910	13	0	Burned	Mar. 24, 1919	Canton, Ky.
216901	St. s.	Coos Bay	3,011	1918	48	0	Foundered	Sept. 10, 1918	22° 07' N., 110° 48' W.
215583	St. s.	CUBORE	7,117	1917	68	9	Torpedoed	Aug. 15, 1918	46° 52' N., 12° 06' W.
208676	St. s.	D. R. HANNA	7,023	1906	31	0	Collided with st. s. Quincy A. Shaw.	May 16, 1919	Off Thunder Bay, Mich.
157201	St. s.	Dauntless	11	1887	3	0	Collided with unnamed scow	Sept. 5, 1918	Hampton Creek, Va.
130336	St. s.	David T. Roche	20	1885	3	0	Collided with st. s. M. J. Rudolph.	July 29, 1918	Brooklyn, N. Y.
157619	St. s.	Don	11	1901	4	0	Collided with st. s. Buckeye.	Sept. 27, 1918	Cleveland, Ohio.
215169	St. s.	DORA	7,037	1913	86	0	Torpedoed	Sept. 4, 1918	400 miles off France.
121029	*St. p.	Dorothy Barrett	391	1896	22	0	Crushed by ice	Feb. 7, 1918	Randolph, Tenn.
216720	St. s.	Dumaru	3,019	1918	60	18	Burned	Oct. 16, 1918	22 miles off Guam.
200030	St. s.	Eagle	16	1903	0	0	Crushed by ice	Mar. 14, 1918	Conneaut, Ohio.
129810	St. s.	Edwin C.	8	1898	3	0	Burned	Apr. 29, 1919	Baudette, Minn.
135527	St. s.	Ella G. Stone	42	1881	0	0	do.	Oct. 12, 1918	Duluth, Minn.
129903	St. p.	Fenimore	1,634	1892	80	2	do.	June 22, 1918	Norfolk, Va.
120941	St. s.	Ferdinand Schesinger	2,607	1891	22	0	Foundered	May 26, 1919	15 miles southeast of Passage Island, Lake Superior.
215026	St. s.	Flirt	1,365	1917	29	0	Burned	Jan. 30, 1919	26° 30' N., 68° 54' W.
85609	St. s.	George Hudson	149	1880	26	0	Stranded	Aug. 24, 1918	Watch Hill, R. I.
86340	St. s.	GEORGE LOOMIS	692	1895	18	18	Foundered	Dec. 19, 1918	Off Blunts Reef Light, Cal.
214022	St. s.	GEORGE L. EATON	2,120	1916	80	0	do.	June 26, 1918	
86350	St. s.	GEORGE N. ORR	2,872	1896	34	0	Stranded	Dec. 7, 1917	Savage Harbor, Prince Edward Island.
85763	St. s.	Glen Cove	47	1882	5	4	Burned (explosion)	Aug. 31, 1918	Brooklyn, N. Y.
214976	St. s.	Hattie Gage	184	1889	13	1	Stranded	June 29, 1918	Oregon Inlet, N. C.
96970	St. s.	Helena	2,063	1888	22	0	do.	Sept. 17, 1918	Sunken Chicken Reef, Lake Erie.
207246	St. s.	HERMAN FRASCH	3,803	1910	33	17	Collided with st. s. George G. Henry.	Oct. 5, 1918	Off Cape Sable, Nova Scotia.
100715	St. s.	Iagua	724	1900	22	0	Burned	Dec. 1, 1918	Cape Gracias, Nicaragua.
12466	St. s.	Ida M. Stevens	22	1869	3	0	Foundered	Oct. 6, 1917	Black Lake, Mich.
100654	St. s.	Inca	90	1898	11	0	Stranded	July 13, 1918	No Mans Land, Mass.
100765	St. y.	Ivy	38	1901	8	0	Burned	Sept. 1, 1918	Algonac, Mich.
77387	*St. p.	J. B. Finley	679	1899	0	0	do.	Aug. 1, 1918	Paducah, Ky.
70623	*St. p.	J. C. Atlee	87	1886	8	0	do.	Sept. 15, 1918	Jonesville, La.
208771	*St. p.	J. L. Dykes	26	1906	6	0	do.	Sept. 1, 1918	River View, Ala.
204443	*St. p.	J. W. Hill	36	1907	4	0	Foundered	July 18, 1917	Knoxville, Tenn.

¹ Sailed from Norfolk, Va., Mar. 26, 1919; last seen Mar. 29, 1919, 18 miles off Atlantic City, N. J.

LOSS OF AMERICAN VESSELS REPORTED DURING FISCAL YEAR 1919—Continued.
STEAM VESSELS—Continued.

Official No.	Rig.	Name of vessel.	Gross tonnage.	Year built.	On board.	Lives lost.	Casualty.		
							Nature.	Date.	Place.
6903	St. s.	John F. Dunphy	28	1876	3	0	Collided with st. s. Lester A. Forsyth.	Feb. 26, 1919	Off Communipaw, N. J.
77021	St. s.	John H. Jeffery, jr.	12	1892	0	0	Burned	Oct. 12, 1918	Duluth, Minn.
215310	St. s.	JOSEPH CUDAHY	3,302	1917	67	1	Torpedoed	Aug. 17, 1918	46° 27' N., 17° 51' W.
210602	*St. p.	Kate	15	1912	4	0	Foundered	June 5, 1916	Rosedale, Miss.
216227	St. s.	Kingsfisher	353	1918	24	0	Torpedoed	Sept. 30, 1918	43° 31' N., 61° 53' W.
216741	St. s.	LAKE BLOOMINGTON	2,342	1918	49	0	Stranded	Dec. 11, 1918	Ponta de la Coubre, France.
216751	St. s.	LAKE BORGNE	2,100	1918	28	0	do.	Oct. 22, 1918	French coast.
215743	St. s.	LAKE CITY	2,485	1917	32	0	Collided with st. s. James McGee.	Oct. 5, 1918	Off Key West, Fla.
216556	St. s.	LAKE DAMITA	2,371	1918	49	0	Stranded	Nov. 19, 1918	Bertheaume Bay, France.
216232	St. s.	LAKE EDON	2,371	1918	32	16	Torpedoed	Aug. 21, 1918	Off Cornwall, England.
215747	St. s.	LAKE ERIE	1,948	1917	28	0	Collided with British st. s. Hazel Branch.	Jan. 16, 1919	Cardiff Roads, Wales.
216051	St. s.	LAKE HOUGHTON	2,306	1918	48	0	Stranded	June 11, 1918	Cranberry Isle, Nova Scotia.
216169	St. s.	LAKE OWENS	2,308	1918	49	5	Torpedoed	Sept. 2, 1918	Trevose Head, Cornwall, England.
215656	St. s.	LAKE PLACID	2,534	1917	19	0	Struck mine	May 19, 1919	20 miles off Gotenborg, Sweden.
216409	St. s.	LAKE PORTAGE	1,998	1918	48	3	Torpedoed	Aug. 3, 1918	47° 15' N., 4° 44' W.
216075	St. s.	Lake Weston	1,948	1918	49	0	Stranded	Dec. 28, 1918	Bristol Channel, England.
215295	St. s.	LUCIA	6,744	1912	90	4	Torpedoed	Oct. 17, 1918	38° 5' N., 60° 50' W.
98077	St. s.	Mandalay	438	1900	19	0	Stranded	Oct. 27, 1918	Crescent City, Cal.
92170	St. s.	MANOLA	2,725	1890	11	11	Foundered ¹	Dec. 3, 1918	5 miles south of False Duck, Ontario.
206255	St. s.	Mary M.	44	1909	146	0	Struck breakwater	July 28, 1918	Chicago, Ill.
17573	St. s.	Mentor	29	1868	0	0	Burned	Oct. 12, 1918	Duluth, Minn.
92012	St. s.	Merrywoodsg.	165	1888	10	0	do.	Nov. 29, 1918	Orrs Island, Ma.
211088	St. s.	MONTANAN	6,659	1913	50	5	Torpedoed	Aug. 15, 1918	46° 47' N., 13° 42' W.
130779	St. s.	Newburg	4,550	1898	19	0	Stranded	Oct. 8, 1918	7 miles north of Bodega, Cal.
215588	St. s.	O. B. JENNINGS	10,289	1917	50	1	Torpedoed	Aug. 4, 1918	74° 0' W., 36° 40' N.
211074	St. s.	O. M. Clark	872	1913	18	0	Burned	Oct. 27, 1918	Lamberts Point, Va.
202491	St. s.	OMEGA	3,636	1880	26	26	Torpedoed	Aug. 30, 1918	Off Newquay, Cornwall, England.
201970	St. s.	ONONDAGA	2,696	1905	31	0	Stranded	June 28, 1918	Watch Hill Reef, R. I.
210095	*St. p.	Onward	85	1912	16	0	Burned	Apr. 7, 1919	6 miles above Highbridge, Ky.
150299	St. p.	Patrol	144	1883	15	0	Stranded	Sept. 8, 1918	Harmans Creek Shoals, Ky.
20428	St. s.	Pennsylvanis	3,400	1873	38	0	Burned	Nov. 12, 1918	Iquique Bay, Chile.
92493	St. s.	Piedmont	90	1892	8	3	Foundered	Jan. 5, 1919	Off Cape Henry, Va.
121018	*St. p.	Prince	146	1896	0	0	Burned	Nov. 6, 1918	Quincy, Ill.
150864	St. s.	PROTEUS	4,836	1900	95	1	Collided with st. s. Cushing	Aug. 19, 1918	31 miles south of Diamond Shoals, N. C.
91015	St. p.	Queens	802	1877	16	0	Burned	Nov. 9, 1918	New York, N. Y.
202881	St. s.	Ravalli	1,305	1905	80	0	do.	June 14, 1918	Lowe Inlet, Alaska.
76063	St. s.	Raymond	17	1879	4	0	Foundered	June —, 1918	Jamaica Bay, N. Y.
111022	St. s.	Rosalie	318	1893	0	0	Burned	June 22, 1918	East Waterway, Seattle, Wash.
217110	St. s.	Roy H. Beattie	2,551	1918	40	2	do.	Apr. 18, 1919	29° 50' N., 66° 30' W.
136701	St. s.	Rudolph	200	1898	6	0	Collided with U. S. S. St. Louis.	Sept. 25, 1918	New York, N. Y.
215965	St. s.	SAETIA	2,873	1918	85	0	Struck mine	Nov. 9, 1918	10 miles southeast of Fenwick Island, Md.
210757	*St. p.	Saint Louis	374	1912	91	1	Foundered	Sept. 2, 1918	Sulphur Springs, Mo.
200139	St. s.	SAN GABRIEL	561	1903	20	20	do.	Sept. 17, 1918	Off Cape Lucas, Mexico.
200206	St. s.	San Jose	1,115	1903	14	0	Burned	Mar. 23, 1919	Oakland, Cal.
125734	St. s.	San Sabo	2,458	1879	37	30	Struck mine	Oct. 4, 1918	15 miles southeast of Barnegat, N. J.
200188	St. s.	Seabury	281	1903	8	0	Burned	Feb. 11, 1919	No. 6 Channel Buoy, Bermuda.
116301	St. s.	Selome	809	1889	173	0	Collided with st. s. General Frisbie.	Dec. 14, 1918	San Pablo Bay, Cal.
166523	St. s.	Silex	143	1892	6	0	Crushed by ice	Dec. 13, 1918	13 miles north of Essex, Conn.
213943	*St. p.	Sledge	34	1915	0	0	Burned	Demopolis, Ala.
117097	St. s.	South Bay	450	1901	10	0	Foundered	Oct. 29, 1917	Off Tampico, Mexico.
24940	St. s.	Tempest	412	1872	13	1	do.	Aug. 27, 1918	Erie, Pa.
213894	St. s.	Temple E. Dorr	682	1907	18	4	Burned	Jan. 3, 1919	10 miles from Habana, Cuba.
212655	St. s.	TENADORESS	7,782	1913	141	0	Stranded	Dec. 28, 1918	Ile d'You, 10 miles off coast of France.
215848	St. s.	TICONDEROGA	5,724	1914	240	217	Torpedoed	Sept. 30, 1918	44° 28' N., 31° 27' W.
215895	St. s.	TIFFCANOE	6,187	1914	83	1	do.	July 25, 1918	47° 1' N., 15° 40' W.
202970	St. s.	Tolo	92	1906	63	4	Collided with tug Magic	Oct. 5, 1917	Bremerton, Wash.
25242	St. s.	Umatilla	3,125	1881	58	0	Stranded	Mar. 5, 1918	7 miles north of Ovnboyesaki, Japan.
161808	*St. p.	Valley Gem	156	1897	0	0	Crushed by ice	Feb. —, 1919	Morgantown, W. Va.
202467	St. s.	VIRGINIA	2,027	1905	217	8	Burned	May 24, 1919	Smiths Point, Va.
161610	St. s.	VULCAN	1,759	1889	23	0	Stranded	Oct. 30, 1918	Pointe a Baye, Lake Superior.
201425	St. s.	Wallele	1,515	1904	38	0	Collided with sch. Kitsap	Mar. 21, 1919	Kaui Channel, Hawaii.
201914	St. s.	Wasp	641	1905	3	0	Burned	June 19, 1919	Pensacola Bay.
216174	St. s.	WESTGATE	5,799	1918	45	6	Collided with st. s. American	Oct. 7, 1918	500 miles off Atlantic coast.
216130	St. s.	WESTOVER	5,769	1918	44	8	Torpedoed	July 11, 1918

¹ This vessel was cut in two for passage through the Welland Canal and bow section foundered.

LOSS OF AMERICAN VESSELS REPORTED DURING FISCAL YEAR 1919—Continued.

STEAM VESSELS—Continued.

Official No.	Rig.	Name of vessel.	Gross tonnage.	Year built.	On board.	Lives lost.	Casualty.		
							Nature.	Date.	Place.
207468	St. s.	William A. Jamison	220	1910	6	0	Collided with st. s. Lexington.	Mar. 17, 1919	Near Pier 15, East River, New York, N. Y.
204277	St. s.	William H. Murphy	923	1907	18	0	Burned	Nov. 10, 1918	Port au Spain, Trinidad.
86122	St. s.	YANKEE	2,418	1890	30	0	Collided with Italian S. S. Argentina.	June 11, 1918	Off Fire Island, N. Y.
201307	St. s.	YENBUT	541	1891	18	5	Foundered	Oct. 20, 1918	25° 0' N., 72° 15' W.
212724	St. s.	YUNA	1,414	1915	127	64	Stranded	Jan. 10, 1919	Mouchair Bank, Bahamas, British West Indies.

GAS VESSELS.

206535	Ga. p.	Ada	8	1909	0	0	Foundered	Dec. 31, 1918	Louisville, Ky.
215413	Ga. s.	Agnes	10	1917	15	0	Burned	May 24, 1919	Arkansas City, Ark.
215712	Ga. s.	Aleda May	31	1917	9	0	Torpedoed	Aug. 3, 1918	41° 45' N., 67° 10' W.
107632	*Ga. p.	Alma S.	11	1901	0	0	Crushed by ice	Jan. 9, 1919	Firebrick, Ky.
204802	*Ga. p.	Alvino	14	1908	0	0	do.	Feb. 7, 1918	Gilbertsville, Ky.
205110	Ga. s.	Angler	14	1908	4	0	Stranded	Nov. 18, 1918	Nantucket, Mass.
206958	Ga. s.	Anna Porter	16	1909	3	0	Foundered	Mar. 20, 1919	Destruction Island, Wash.
106730	Ga. s.	Annie Lee	6	1890	0	0	Stranded	June 1, 1918	Casco Bay, Me.
213500	Ga. s.	Apex	10	1915	3	0	Foundered	Feb. 27, 1919	5 miles northwest of Point Rocks, Mexico.
206000	Ga. s.	Ardath	8	1909	0	0	Burned	July 1, 1918	South West Harbor, Me.
216575	Ga. s.	Arthur S.	8	1918	1	0	Foundered	Feb. 5, 1919	Willapa Bay, Wash.
217192	Ga. s.	Aviator	264	1918	10	0	Stranded	Feb. 24, 1919	St. Lawrence Harbor, Newfoundland.
3038	Ga. s.	Bella	10	1877	5	0	do.	Sept. 24, 1918	6 miles east of Gayhead, Mass.
210770	Ga. s.	Belle of Savannah	10	1912	0	0	Burned	do.	Clifton, Tenn.
16903	Ga. s.	Bess	11	1911	2	0	Stranded	June 6, 1919	Off Oakbeach, Long Island.
207855	Ga. s.	Boulah W.	6	1909	2	2	Foundered	Oct. 26, 1917	Off Wiggins Point, Lake Michigan.
211945	*Ga. p.	Brookings	9	1914	0	0	Burned	Apr. 12, 1918	Brookings, Ark.
206268	*Ga. p.	Bryson	9	1909	0	0	Crushed by ice	Dec. 31, 1918	Knoxville, Tenn.
207949	Ga. s.	Bufalo	14	1910	1	0	Stranded	May. 4, 1918	Southwest of Cape Resurrection, Alaska.
3671	Ga. s.	Burdette	14	1896	2	0	do.	Nov. 12, 1918	Rockaway Point, N. Y.
5092	Ga. s.	C. and R. Tarbox	22	1855	2	0	Burned	Oct. 25, 1918	Portland, Me.
125246	Ga. s.	Charlie Rapp	6	1884	0	0	Collided with unknown vessel	Feb. 15, 1918	Brooklyn, N. Y.
126890	Ga. s.	Christopher Columbus	7	1892	0	0	Foundered	Sept. 15, 1918	Providence River, R. I.
215942	Ga. s.	City of Gulfport	1,844	1918	22	0	Burned	Mar. 13, 1919	La Plata, Argentina.
216350	Ga. s.	City of Mobile	1,975	1918	15	3	do.	May 14, 1919	Montevideo Roads, Uruguay.
214819	Ga. s.	City of Orange	1,664	1917	16	0	do.	May 24, 1919	Marseille, France.
206914	Ga. s.	Comfort	12	1905	0	0	Stranded	—, 1916	Lake Pontchartrain, La.
204028	Ga. s.	Cornelia Paulina	9	1907	2	0	Burned	Sept. 5, 1918	Bon Secour, Ala.
201672	Ga. s.	Cruiser	28	1904	6	0	Torpedoed	Aug. 3, 1918	41° 45' N., 67° 10' W.
208749	Ga. s.	Cupid	14	1911	2	0	Foundered	June 27, 1919	Sandusky Bay, Ohio.
203863	Ga. s.	Daniel	13	1907	0	0	do.	Sept. 19, 1916	Wilmington, N. C.
6197	Ga. s.	Daniel C. Baker	43	1853	2	0	do.	May 6, 1919	Off Mabou, Cape Breton.
157638	Ga. s.	Della	30	1901	4	0	Stranded	Dec. 9, 1918	Off Port Orford, Oreg.
210250	*Ga. p.	Della Mc.	13	1912	1	0	Burned	Dec. 10, 1918	Cresspo Landing, W. Va.
216668	Ga. s.	Delta No. 1	26	1918	3	0	do.	Jan. 29, 1919	Near Antioch, Cal.
157036	Ga. s.	Dionis	6	1881	3	0	Stranded	June 2, 1919	Nantucket Breakwater, Mass.
203902	Ga. s.	Dixie	11	1906	0	0	Burned	Aug. 21, 1918	Brunswick, Ga.
215003	Ga. s.	Eagle	28	1917	5	0	Stranded	Sept. 12, 1918	Barklay Sound, Wash.
126415	Ga. s.	Earl and Nettle	24	1893	6	0	Torpedoed	Aug. 10, 1918	41° 45' N., 67° 10' W.
126176	Ga. s.	Edward Corrigan	16	1891	0	0	Foundered	July 5, 1916	Mobile Bay, Ala.
212832	Ga. s.	Effort	24	1914	2	0	Burned	Jan. 13, 1919	12 miles off Arm, Alaska.
202638	Ga. s.	Elna	8	1905	1	0	Stranded	July 9, 1918	Southeast of Vallenor Point, Alaska.
212837	Ga. y.	Elizabeth	18	1914	7	2	do.	Nov. 15, 1918	Mouth Brazos River, Tex.
201408	Ga. s.	Elk	15	1904	2	0	Foundered	Oct. 31, 1918	Bay of Fundy.
127002	Ga. s.	Eikader	15	1902	1	0	do.	Dec. 23, 1917	Fort Stevens, Oreg.
216102	Ga. s.	Ethel	718	1918	12	0	do.	Oct. 23, 1918	St. Augustine, Fla.
207288	Ga. s.	Ethel M.	12	1910	3	0	do.	May 10, 1919	Atlantic City, N. J.
210981	*Ga. p.	Eunice	5	1913	0	0	do.	Aug. 3, 1918	Galveston, Tex.
204616	*Ga. p.	Eureka	6	1907	1	0	do.	Nov. 28, 1917	Steubenville, Ohio.
205721	*Ga. p.	Evelyn M. Thompson	97	1908	18	0	Stranded	July 12, 1918	Siaconset, Mass.
206400	*G. p.	Express	15	1909	2	0	Foundered	Feb. 20, 1918	Wheeling, W. Va.
214494	*Ga. p.	F. W. Wilhelm	22	1916	0	0	Burned	June 14, 1918	Cottonwood Point, Mo.
120826	Ga. s.	Falcon	11	1890	19	0	Foundered	July 5, 1916	Weeks Bay, Ala.
201313	Ga. s.	Francis J. O'Hara, jr.	117	1904	18	0	Sunk by German raider Triumph.	Aug. 20, 1918	55 miles south of Canso, Nova Scotia.
215728	*Ga. p.	Freda	34	1917	2	0	Burned	June 26, 1919	Parquet, Ark.
210672	Ga. s.	Fredelia IV	21	1913	2	0	Collided with barge Neptune	Oct. 31, 1918	Seymour Canal, Alaska.
209772	Ga. s.	Froya	15	1912	1	0	Burned	July 3, 1918	Hadley, Alaska.

LOSS OF AMERICAN VESSELS REPORTED DURING FISCAL YEAR 1919—Continued.

GAS VESSELS—Continued.

Official No.	Rig.	Name of vessel.	Gross tonnage.	Year built.	On board.	Lives lost.	Casualty.		
							Nature.	Date.	Place.
85836	Ga. s.	Gem.....	13	1884	1	0	Collided with lighter Herbert	Nov. 4, 1918	South Boston, Mass.
206224	Ga. s.	Georgia.....	105	1909	10	0	Collided with st. s. Bristol...	July 10, 1918	6 miles north of Great Round Shoal, Mass.
215389	Ga. s.	Grays Harbor.....	2,373	1917	31	2	Burned.....	Aug. 19, 1918	Off Island Fernando Noronha, Brazil.
209070	Ga. s.	GRIZZLY BEAR.....	13	1911	0	0do.....	Apr. 12, 1918	Brookings, Ark.
86404	Ga. s.	Gypsy.....	10	1897	2	0	Foundered.....	Mar. 5, 1919	Between Galveston and Winfrey, Tex.
95914	Ga. s.	Haleyon.....	68	1887	12	0do.....	Nov. 12, 1918	Akutan Bay, Alaska.
212021	*Ga. p.	Hanna T.....	9	1912	4	0	Collided with unnamed barge.	Jan. 2, 1919	Cumberland City, Tenn.
215487	Ga. y.	Helen M.....	25	1901	1	0	Burned.....	Apr. 7, 1919	Old Point, Va.
96579	Ga. s.	Hermosa.....	11	1901	1	0do.....	July 6, 1918	Admiralty Inlet, Wash.
209016	Ga. s.	Hoosier Girl.....	6	1910	1	0	Crushed by ice.....	Jan. 31, 1918	Tell City, Ind.
209902	Ga. s.	Ida N.....	31	1912	5	0	Stranded.....	Sept. 10, 1918	Neah Bay, Wash.
100338	Ga. s.	Ida V. Seward.....	10	1883	0	0do.....	Apr. 12, 1918	Pig Point, Va.
100514	Ga. s.	Iwaco.....	74	1891	30	0	Burned.....	Nov. 5, 1918	Chatham Sound, Alaska.
75992	Ga. s.	Jennie B.....	10	1878	0	0do.....	Feb. —, 1916	Sommes Sound, Me.
202030	Ga. s.	Jennie B.....	22	1908	27	0do.....	Oct. 8, 1918	Fort Royal Sound, S. C.
210050	Ga. s.	Jessie A.....	7	1912	0	0	Foundered.....	May 1, 1917	Indian Mound, Tenn.
161066	Ga. s.	Katie L. Palmer.....	31	1895	8	0	Torpedoed.....	Aug. 10, 1918	41° 45' N., 67° 10' W.
211235	Ga. s.	Killarney.....	13	1913	3	3	Foundered.....	Dec. 21, 1918	Thomas Bay, Alaska.
213173	Ga. s.	Kitty A.....	22	1909	3	0	Burned.....	Feb. 8, 1919	Off Eastern Point, Mass.
214067	Ga. s.	Lark.....	9	1888	2	0	Stranded.....	Sept. 25, 1918	Long Beach Harbor, Cal.
216187	Ga. s.	Leomidis.....	920	1918	11	0	Burned.....	Aug. 11, 1918	35° 57' N., 65° 59' W.
212179	*Ga. p.	Lewis R. W.....	6	1914	2	0	Crushed by ice.....	Feb. —, 1918	Highland, Tenn.
141631	Ga. s.	Lizzie B. Foster.....	12	1899	3	0	Burned.....	Jan. 14, 1919	Gloucester, Mass.
141691	Ga. s.	Lottie G. Merchant.....	117	1901	17	1	Collided with sch. Mary F. Barrett.	Sept. 13, 1918	18 miles southeast of Monhegan Island, Me.
141149	Ga. s.	Louie S. Allen.....	10	1891	0	0	Burned.....	Aug. 5, 1918	Somers Point, N. J.
202151	Ga. y.	Louise.....	18	1905	0	0	Foundered.....	Aug. 12, 1918	St. Louis, Mo.
91480	Ga. s.	M. Frances.....	14	1892	4	4	Burned.....	May 3, 1919	Near Yonges Island, S. C.
214909	Ga. s.	Madrugada.....	1,613	1917	22	0	Shell fire.....	Aug. 15, 1918	37° 50' N., 74° 55' W.
208295	*Ga. p.	Margie M.....	11	1910	3	0	Burned.....	May 26, 1919	Tell City, Ind.
216567	Ga. s.	Marie.....	43	1918	5	0do.....	Jan. 8, 1919	Fort Point Light, Galveston, Tex.
202858	Ga. s.	Mary E. Sennett.....	27	1906	8	0	Torpedoed.....	Aug. 10, 1918	41° 45' N., 67° 10' W.
212719	Ga. s.	Massasoit.....	26	1914	3	0	Burned.....	Aug. 25, 1918	Brunswick, Ga.
98139	Ga. s.	Midget.....	15	1901	0	0do.....	Nov. 28, 1917	Bayville, Long Island.
92940	Ga. s.	Mystic Belle.....	10	1899	3	0	Foundered.....	Mar. 23, 1917	Off Egg Rock, Me.
214906	Ga. s.	N. E. Turner.....	724	1917	10	0	Abandoned.....	May 31, 1919	39° N., 59° 30' W.
205256	Ga. s.	Nada Giunta.....	12	1907	2	0	Stranded.....	Nov. 8, 1918	Drakes Bay, Cal.
209087	Ga. s.	Natoma.....	26	1911	3	0	Burned.....	Mar. 12, 1919	4 miles off Santa Barbara, Cal.
213879	Ga. s.	Nellie.....	16	1916	2	0do.....	Nov. 17, 1918	Hildebrands Bayou, Tex.
209825	*Ga. p.	Nelson C.....	26	1912	0	0	Foundered.....	May 31, 1919	Lock Thirteen, Ky.
212724	*Ga. p.	Ohana.....	14	1914	0	0	Crushed by ice.....	Jan. 31, 1918	Hales Point, Ky.
206871	Ga. s.	Oriole.....	14	1909	0	0	Burned.....	Nov. —, 1918	Neches Canal, Sabine, Tex.
150727	Ga. s.	Pawnee.....	20	1896	1	0do.....	Sept. 19, 1918	East Millstone, N. J.
200974	Ga. s.	Pelican.....	9	1895	0	0do.....	Nov. 7, 1918	Marblehead, Mass.
209815	Ga. s.	Pittsburgh.....	9	1908	0	0	Foundered.....	Nov. 24, 1918	Lake Erie.
212973	Ga. s.	Progress.....	34	1915	7	0	Torpedoed.....	Aug. 10, 1918	41° 45' N., 67° 10' W.
111454	*Ga. p.	Rayman.....	13	1903	2	0	Foundered.....	Jan. 15, 1918	Stuebenville, Ohio.
206184	*Ga. p.	Regina.....	10	1909	0	0do.....	Feb. 1, 1918	Cathoun, Ky.
213035	*Ga. p.	Reliance.....	10	1915	0	0	Crushed by ice.....	Jan. —, 1918	Paducah, Ky.
200430	Ga. s.	Reliance.....	19	1903	6	0	Torpedoed.....	Aug. 10, 1918	41° 45' N., 67° 10' W.
215652	Ga. s.	Remittent.....	1,616	1917	21	0	Stranded.....	Nov. 1, 1918	Cape Gracias, Nicaragua.
111300	Ga. s.	Rob Roy.....	111	1900	18	0	Torpedoed.....	Aug. 3, 1918	35 miles west of Seal Island, Nova Scotia.
216014	Ga. s.	Rush.....	145	1918	21	0do.....	Aug. 26, 1918	44° 30' N., 58° 2' W.
209199	*Ga. p.	S. A. Cherry.....	11	1911	0	0	Foundered.....	May 5, 1919	Dover, Tenn.
214730	Ga. s.	S. I. Allard.....	1,915	1917	21	0	Stranded.....	Sept. 21, 1918	Corona de San Carlos, Cuba.
216025	*Ga. p.	St. Anthony.....	21	1918	1	0	Burned.....	Aug. 21, 1918	Clarksville, Tenn.
116386	Ga. y.	Sanibel.....	44	1890	13	0do.....	Mar. —, 1919	Miami, Fla.
202707	Ga. s.	Sequoiah.....	15	1905	2	0do.....	Mar. 4, 1919	Jamestown Island, Va.
212544	*Ga. p.	Shadyside.....	10	1914	3	0	Foundered.....	Feb. 10, 1918	Shadyside, Ohio.
213395	Ga. y.	Speeljacks.....	59	1915	4	0	Burned.....	Mar. 28, 1919	Cleveland, Ohio.
213086	Ga. s.	Star.....	9	1915	20	0	Stranded.....	Nov. —, 1918	Berners Bay, Alaska.
209970	*Ga. p.	Star.....	14	1909	3	0	Burned.....	Jan. 13, 1918	Brooklyn Bridge.
203124	Ga. s.	T. D.....	9	1906	4	0	Stranded.....	Dec. 16, 1917	New York Harbor, N. Y.
206242	Ga. s.	Tacoma.....	11	1909	0	0do.....	Dec. 16, 1918	Metlakatla Harbor, Alaska.
210956	Ga. y.	TARANTULA.....	159	1913	11	0	Collided with Dutch st. s. Frisia.	Oct. 24, 1918	Between New York and Halifax, Nova Scotia.
206211	Ga. s.	Telemachus.....	12	1909	4	0	Stranded.....	Aug. 7, 1918	Hueneme, Cal.
216179	Ga. s.	Telephone.....	11	1918	3	0do.....	July 4, 1918	Bluff Point, Mexico.
93183	Ga. s.	Texaco.....	14	1901	3	0	Burned.....	May 17, 1919	North Beach, N. Y.
210627	*Ga. p.	The Elk.....	77	1912	4	0	Stranded.....	Oct. 14, 1918	Decatur, Nebr.
211784	*Ga. p.	The Olin.....	14	1913	0	0	Foundered.....	Apr. —, 1919	7 miles above Nashville, Tenn.
213854	Ga. s.	Theo-Hy.....	46	1916	9	0	Burned.....	Jan. 2, 1919	San Martin Island, Mexico.
208369	Ga. s.	Thomas B.....	12	1908	0	0	Foundered.....	June 3, 1918	Helena, Ark.

LOSS OF AMERICAN VESSELS REPORTED DURING FISCAL YEAR 1919—Continued.

GAS VESSELS—Continued.

Official No.	Rig.	Name of vessel.	Gross tonnage.	Year built.	On board.	Lives lost.	Casualty.		
							Nature.	Date.	Place.
25344	Ga. s.	Undine	11	1901	1	0	Foundered	Mar. 8, 1917	Sorrento, Me.
208218	Ga. s.	Vesper	11	1904	2	0	Stranded	July 5, 1916	Mobile, Ala.
205406	Ga. s.	W. J. B.	8	1906	0	0	Crushed by ice	Apr. 1, 1918	4 miles above Muscatine, Iowa.
205279	Ga. s.	W. M. Goodspeed	95	1908	15	0	Collided with st. a. swell	June 2, 1919	41° 40' N., 68° 25' W.
205334	Ga. s.	Wanderer	9	1909	0	0	Crushed by ice	Feb. 13, 1918	Evansville, Ind.
203291	Ga. s.	Wide Awake	11	1906	2	0	Foundered	Nov. 28, 1918	Point Lepreaux, New Brunswick.
81118	Ga. s.	William H. Starbuck	53	1886	8	0	Torpedoed	Aug. 10, 1918	41° 45' N., 67° 10' W.
205570	Ga. s.	Willie	11	1908	2	0	Burned	Aug. 8, 1918	Six Mile Creek, Fla.
211406	Ga. p.	Witte, jr.	10	1913	0	0	Foundered	Dec. 13, 1918	Cecil, Ark.

UNRIGGED VESSELS.

166925	Bge	Admiral Dewey	303	1898	2	0	Burned	Jan. 24, 1918	Newark, N. J.
29937	Bge	Alice	260	1892	1	0	do	Apr. 23, 1919	Portsmouth, Va.
165432	Bge	Arcadia	453	1913	0	0	Foundered	(¹)	Do.
31470	Bge	Bandit	336	1894	1	0	Burned	Apr. 23, 1919	Do.
31461	Bge	Barnegat	298	1892	1	0	do	do	Do.
166172	Bge	Batesville	8	1914	0	0	Foundered	May 11, 1918	Batesville, Ark.
3765	Bge	Bertha	310	1898	2	0	do	Dec. 6, 1918	2 miles below Hog Shoal Gas Buoy.
164985	Scow	Buffalo	193	1892	0	0	Lost	Apr. 17, 1918	Niagara River, Black Rock, N. Y.
59439	Bge	Cassie	948	1890	5	0	Stranded	Oct. 24, 1917	Sandy Hook, N. J.
156712	C. bt.	Commack	123	1893	1	0	Collided with unknown vessel.	Oct. 22, 1918	Pandleton, N. Y.
34413	Bge	Confidence	163	1901	1	0	Burned	Jan. 26, 1919	Newark, N. J.
166205	Bge	Cullen No. 180	424	1915	2	0	Collided with bge. Liberty	Apr. 17, 1918	East River, N. Y.
163495	Dge	Duluth	142	1872	0	0	Burned	Oct. 12, 1918	Duluth, Minn.
162293	Scow	EARTHQUAKE	384	1904	1	0	Foundered	Oct. 15, 1918	Dunkirk, N. Y.
36730	C. bt.	Edward J. Berwind	278	1881	1	0	Burned	Apr. 23, 1919	Portsmouth, Va.
166346	Bge	F. 12	519	1916	1	1	do	Nov. 15, 1918	Galveston, Tex.
164737	Scow	F. T. No. 1	43	1912	0	0	Stranded	July 27, 1918	Moclips, Wash.
163989	Bge	Guyton No. 1	235	1908	2	0	Foundered	Dec. 11, 1916	Port Aransas, Tex.
166506	Bge	Guyton No. 9	288	1916	4	0	do	July 22, 1918	81° 2' W., 23° 58' N.
165337	C. bt.	James M. Tucker	118	1897	1	0	do	Apr. 20, 1918	Port Reading, N. J.
167143	Scow	Jovero	82	1911	2	0	do	Mar. 8, 1919	La Caleta, Dominican Republic.
163593	Bge	Kingdon	421	1908	1	0	do	Dec. 16, 1917	South Norwalk, Conn.
163243	C. bt.	L. A. Busby	117	1892	1	0	Collided with st. s. Mo-Allister.	Jan. 31, 1919	New York, N. Y.
166351	Bge	L. B. Powell	12	1914	0	0	Foundered	Jan. 31, 1918	Caruthersville, Mo.
48621	Bge	Louis H.	323	1884	3	0	Burned	May 2, 1919	Sombrero Key Light, Fla.
165685	Bge	Mayflower	37	1914	6	0	Crushed by ice	Jan. —, 1918	Mouth of Kentucky River.
163492	Scow	N. 1	90	1884	0	0	Burned	Oct. 12, 1918	Duluth, Minn.
163489	Scow	N. 2	84	1883	0	0	do	do	Do.
163490	Scow	N. 3	175	1892	0	0	do	do	Do.
163491	Scow	N. 4	192	1894	0	0	do	do	Do.
163199	Scow	No. 1	42	1913	0	0	do	do	Do.
67313	Bge	No. 1	1,544	1895	5	0	Foundered	Nov. 8, 1918	Thunder Bay, Mich.
67364	Scow	No. 40	185	1891	0	0	Burned	Oct. 12, 1918	Duluth, Minn.
166379	Bge	Paproc No. 2	91	1916	3	0	Stranded	Dec. 14, 1917	Long Beach, Cal.
167267	Bge	Robert	273	1917	3	0	Foundered	Oct. 9, 1918	Key West, Fla.
56572	C. bt.	Robert and Mary	105	1887	1	0	do	—, 1919	Rouses Point, N. Y.
166342	Bge	Roy	15	1916	1	0	do	Nov. 28, 1917	Steubenville, Ohio.
167153	Scow	S. No. 2	54	1918	0	0	do	Mar. 1, 1918	Chignik, Alaska.
162454	Bge	Sallie	379	1905	1	0	do	Dec. 16, 1917	South Norwalk, Conn.
164799	Bge	766	527	1912	3	0	Shell fire	July 21, 1918	Cape Cod, Mass.
63081	C. bt.	W. C. Wiley	98	1889	1	0	Foundered	Oct. 5, 1918	St. John's de Shion, Quebec.
167445	Bge	White Band	490	1918	2	2	do	May 15, 1919	High Pine Ledge, Mass.

¹ Drifted to sea, Mar. 29, 1919.

RECAPITULATION OF LOSS OF AMERICAN VESSELS.

Class.	No.	Tons.	On board.	Lives lost.	Class.	No.	Tons.	On board.	Lives lost.
Merchant vessels:					Yachting:				
Sailing	122	67,148	1,058	71	Steam	1	35	8	0
Steam	120	214,762	4,635	643	Gas	6	323	26	2
Gas	131	18,318	651	15	Total	7	361	44	2
Canal	6	844	6	0					
Barge	36	10,333	53	3					
Total	415	311,405	6,403	732					

SEAGOING MERCHANT STEAM VESSELS OF 500 GROSS TONS AND OVER FITTED FOR BURNING OIL FUEL.

Name of vessel.	Gross tons.	Bunker capacity.	Cruising radius.	Name of owner.	Home port.	Address.
A. C. Bedford (tank).....	10,614	<i>Gallons.</i> 442,000	<i>Miles.</i> 10,780	Standard Oil Co. (N. J.).....	New York, N. Y.	26 Broadway.
Abrom.....	5,335	364,738	9,072	U. S. Shipping Board.....	do.	Customhouse.
Accomac.....	5,898	269,704	7,812	do.....	Los Angeles, Cal.	
Acme (tank).....	6,920	515,910	13,752	Standard Transportation Co.....	New York, N. Y.	26 Broadway.
Admiral Dewey.....	2,104	93,954	3,300	Pacific Steamship Co. (Inc.).....	Tacoma, Wash.	Perkins Building.
Admiral Evans.....	2,140	108,428	4,464	do.....	do.	Do.
Admiral Farragut.....	2,141	84,252	3,174	do.....	do.	Do.
Admiral Goodrich.....	1,419	128,436	6,960	do.....	do.	Do.
Admiral Nicholson.....	678	40,362	4,450	do.....	do.	Do.
Admiral Rodman.....	1,101	18,900	1,900	do.....	do.	Do.
Admiral Schley.....	2,104	46,688	3,260	do.....	do.	Do.
Admiral Seabee.....	2,446	151,368	9,911	do.....	do.	Do.
Admiral Wainwright.....	1,783	120,960	5,990	do.....	do.	Do.
Admiral Watson.....	2,009	106,428	5,234	do.....	do.	Do.
Agawam.....	3,658	183,493	6,900	U. S. Shipping Board.....	Newark, N. J.	
Agwidale.....	5,080	338,324	9,500	do.....	Newport News, Va.	
Agwistar.....	5,229	338,324	9,500	do.....	Newark, N. J.	
Alabama (tank).....	2,621	96,600	3,075	Texas Co.....	Port Arthur, Tex.	Dock 29.
Alameda.....	3,158	206,320	4,471	Alaska Steamship Co.....	Seattle, Wash.	Colman Building.
Alamosa.....	3,658	183,493	6,900	U. S. Shipping Board.....	Newark, N. J.	
Alaska.....	3,709	218,904	4,820	Alaska Steamship Co.....	Seattle, Wash.	Do.
Alaskan.....	8,617	653,100	14,920	American-Hawaiian Steamship Co.....	New York, N. Y.	8 Bridge Street.
Alcona.....	3,658	183,493	6,900	U. S. Shipping Board.....	Newark, N. J.	
Allentown (tank).....	4,938	337,200	10,300	do.....	Philadelphia, Pa.	136 South Sixteenth Street.
Alliance.....	963	28,560	3,448	Gulf Mail Steamship Co.....	San Francisco, Cal.	1 Drumm Street.
Allies.....	3,658	183,493	6,900	U. S. Shipping Board.....	Newark, N. J.	
Alloway.....	6,165	504,114	15,87	do.....	San Francisco, Cal.	399 Pine Street.
Alvarado.....	2,053	98,700	4,300	Pacific Transport Co.....	do.	430 Sansome Street.
Ambridge.....	6,848	440,608	14,000	U. S. Shipping Board.....	Newark, N. J.	
Ampetco (tank).....	8,301	420,000	10,000	Standard Oil Co. (N. J.).....	New York, N. Y.	26 Broadway.
Andrea F. Luckenbach.....	10,798	763,000	14,880	Luckenbach Steamship Co.....	do.	44 Whitehall Street.
Aniwa.....	6,165	504,114	14,900	U. S. Shipping Board.....	San Francisco, Cal.	399 Pine Street.
Anniston.....	3,658	183,493	6,900	do.....	Newark, N. J.	
Anyx.....	1,287	13,200	4,950	Coastwise Steamship & Barge Co.....	Seattle, Wash.	508 Burke Building.
Apache.....	4,145	91,368	2,000	Clyde Steamship Co.....	New York, N. Y.	Pier 26, North River.
Apex (gas).....	7,85	8,000	5,000	Wilson Fisheries Co. (Inc.).....	Seattle, Wash.	2701 Smith Building.
Arapahoe.....	4,145	91,360	2,000	Clyde Steamship Co.....	New York, N. Y.	Pier 26, North River.
Archer.....	7,883	369,515	9,134	U. S. Shipping Board.....	San Francisco, Cal.	369 Pine Street.
Ardmore (tank).....	7,129	371,000	13,100	Standard Oil Co. (N. J.).....	New York, N. Y.	26 Broadway.
Argyll (tank).....	2,953	125,916	5,900	Union Steamship Co.....	San Francisco, Cal.	Mills Building.
Arizoman.....	8,723	618,156	14,718	American-Hawaiian Steamship Co.....	New York, N. Y.	8 Bridge Street.
Asbury Park.....	2,128	42,000	1,000	Monticello Steamship Co.....	San Francisco, Cal.	Ferry Building.
Astral (tank).....	8,653	356,730	9,377	Standard Transportation Co.....	New York, N. Y.	26 Broadway.
Asuncion (tank).....	2,196	68,040	3,175	Standard Oil Co. (Cal.).....	San Francisco, Cal.	Standard Oil Building.
Atlas (tank).....	2,005	137,298	6,328	do.....	do.	Do.
Aurelia.....	743	16,800	1,344	Pacific Steamship Co.....	Tacoma, Wash.	Perkins Building.
Avalon.....	881	33,600	1,800	Steamer Avalon Co.....	San Francisco, Cal.	Fife Building.
Avondale (tank).....	5,731	254,586	7,500	U. S. Shipping Board.....	Philadelphia, Pa.	136 South Sixteenth Street.
Baldbutta.....	6,435	317,587	8,006	do.....	Boston, Mass.	
Bandon.....	642	22,410	1,780	Parr-McCormick Steamship Co. (Inc.).....	San Francisco, Cal.	1 Drumm Street.
Baton Rouge (tank).....	4,973	257,000	9,900	Standard Oil Co. (N. J.).....	New York, N. Y.	26 Broadway.
Bayway (tank).....	5,083	313,000	13,200	do.....	do.	Do.
Beatrice.....	3,450	226,800	10,000	A. H. Bull Steamship Co.....	do.	17 Battery Place.
Bee.....	662	28,140	2,000	Bee Steamship Co.....	San Francisco, Cal.	110 Market Street.
Benjamin Brewster (tank).....	5,579	278,000	8,360	Standard Oil Co. (N. J.).....	New York, N. Y.	26 Broadway.
Bessemer (tank).....	4,923	337,200	10,300	U. S. Shipping Board.....	Philadelphia, Pa.	136 South Sixteenth Street.
Bethlehem Bridge.....	3,658	183,493	6,900	do.....	Newark, N. J.	
Blair.....	5,784	324,993	10,184	do.....	Philadelphia, Pa.	Do.
Bound Brook.....	3,658	183,493	6,800	do.....	Newark, N. J.	
Brabant (tank).....	2,773	177,520	9,447	Texas Co.....	Port Arthur, Tex.	Dock 29.
Bradcock.....	6,861	471,237	13,464	U. S. Shipping Board.....	Newark, N. J.	
Bradford (tank).....	6,303	400,000	11,500	Standard Oil Co. (N. J.).....	New York, N. Y.	26 Broadway.
Brandywine (tank).....	4,969	337,200	10,300	U. S. Shipping Board.....	Philadelphia, Pa.	136 South Sixteenth Street.
Brasher.....	3,658	183,493	6,800	do.....	Newark, N. J.	
Brilliant.....	2,486	107,160	3,510	Standard Oil Co. of New York.....	New York, N. Y.	26 Broadway.
Broad Arrow (tank).....	7,796	356,730	9,108	Standard Transportation Co.....	do.	Do.
Brunswick.....	532	15,162	1,432	Union Lumber Co.....	San Francisco, Cal.	Crocker Building.
Burnwell (tank).....	5,771	258,764	7,500	U. S. Shipping Board.....	Philadelphia, Pa.	136 South Sixteenth Street.

SEAGOING MERCHANT STEAM VESSELS OF 500 GROSS TONS AND OVER FITTED FOR BURNING OIL FUEL—Continued.

Name of vessel.	Gross tons.	Bunker capacity.	Cruising radius.	Name of owner.	Home port.	Address.
		Gallons.	Miles.			
C. A. Canfield (tank).....	6,350	203,448	5,600	Pan-American Petroleum & Transport Co. (Inc.)	Los Angeles, Cal.	1015 Security Building.
C. A. Smith.....	1,878	46,200	1,020	Coos Bay Lumber Co. (Inc.)	Marshfield, Oreg.	Oakland, Cal.
Cabegon.....	6,107	320,340	7,020	U. S. Shipping Board	Philadelphia, Pa.	136 South Sixteenth Street.
Cabrillo (tank).....	5,080	215,067	5,702	do.	Wilmington, Del.	
Cabrillo.....	611	34,566	1,446	Wilmington Transportation Co.	Los Angeles, Cal.	Wilmington, Cal.
Cacique.....	602	40,000	3,000	Grace Steamship Co.	New York, N. Y.	7 Hanover Square.
Cadaretta.....	2,866	188,354	9,419	U. S. Shipping Board	Portland, Oreg.	Northwestern Bank Building.
Caddo (tank).....	6,329	313,000	9,330	Standard Oil Co. (N. J.)	New York, N. Y.	26 Broadway.
Caddopeak.....	2,866	188,354	9,419	U. S. Shipping Board	Portland, Oreg.	Northwestern Bank Building.
Callabassas.....	2,740	188,354	9,419	do.	do.	Do.
Caloria.....	4,096	254,000	9,730	Standard Oil Co. (N. J.)	New York, N. Y.	26 Broadway.
Canibas.....	6,846	515,916	12,302	U. S. Shipping Board	Bath, Me.	
Caoba.....	579	37,000	3,000	Caoba Corporation	New York, N. Y.	220 Eleventh Avenue.
Captain A. F. Lucas.....	4,188	384,600	11,617	Standard Oil Co. (Cal.)	San Francisco, Cal.	Standard Oil Building.
Carlos.....	865	29,148	1,500	Donovan Steamship Co.	do.	Hobart Building.
Carmel.....	633	28,392	2,652	Sudden & Christenson (Inc.)	do.	Merchants' Exchange Building.
Caspar.....	648	28,224	2,550	Caspar Lumber Co.	do.	807-812 Kohl Building.
Catana.....	3,347	60,186	1,800	Fisher G. Jones.	Galveston, Tex.	
Catherine D.....	2,224	75,600	4,000	Pacific-American Fisheries	Seattle, Wash.	Bellingham, Wash.
Cello.....	943	33,561	3,316	Callo Steamship Co.	San Francisco, Cal.	Fife Building.
Charles Christenson.....	839	32,508	2,448	Western Mercantile Marine Co.	do.	110 Market Street.
Challenger.....	7,955	487,535	17,394	U. S. Shipping Board	do.	369 Pine Street.
Charles Pratt (tank).....	10,060	475,000	12,100	Standard Oil Co. (N. J.)	New York, N. Y.	26 Broadway.
Charles E. Harwood (tank).....	3,178	94,688	94,688	Pan-American Petroleum & Transportation Co. (Inc.)	Los Angeles, Cal.	1015 Security Building.
Charles M. Everest (tank).....	5,579	297,900	7,400	Vacuum Oil Co.	New York, N. Y.	61 Wall Street.
Charlot.....	3,658	183,493	6,900	U. S. Shipping Board	Newark, N. J.	
Chattanooga.....	3,658	183,493	6,900	do.	do.	
Chelalis.....	663	32,172	2,394	Sudden & Christenson	San Francisco, Cal.	Merchants' Exchange Building.
Chester Sun (tank).....	6,660	380,900	9,000	Sun Co.	Philadelphia, Pa.	Finance Building.
Chestnut Hill (tank).....	4,935	265,426	7,418	U. S. Shipping Board	do.	136 South Sixteenth Street.
Chetopa.....	3,658	183,493	6,900	do.	Newark, N. J.	
Chicago Bridge.....	3,658	183,493	6,900	do.	do.	
Chinampa (tank).....	7,057	593,000	19,400	Standard Oil Co. (N. J.)	New York, N. Y.	26 Broadway.
Chincha.....	6,371	735,000	22,000	Nafra Co. (Inc.)	do.	130 Broadway.
Chipchung.....	6,163	504,114	15,787	U. S. Shipping Board	San Francisco, Cal.	369 Pine Street.
Chippewa.....	1,111	18,640	812	Puget Sound Navigation Co.	Seattle, Wash.	Colman Dock.
City of Eureka.....	6,280	355,465	11,040	U. S. Shipping Board	Portland, Oreg.	Northwestern Bank Building.
City of Everett (tank).....	2,895	97,732	3,405	Standard Oil Co. of New York	New York, N. Y.	26 Broadway.
City of Para.....	3,404	242,340	10,000	Pacific Mail Steamship Co.	San Francisco, Cal.	508 California Street.
City of Philadelphia.....	542	9,660	800	W. H. Towles	Key West, Fla.	Fort Myers, Fla.
City of Seattle.....	1,957	82,454	3,387	Pacific Steamship Co. (Inc.)	do.	
City of Topeka.....	1,057	29,268	1,240	do.	Tacoma, Wash.	
Clare.....	3,455	226,800	9,000	A. H. Bull Steamship Co.	New York, N. Y.	17 Battery Place.
Claremont.....	1,261	42,000	1,800	W. H. Wood	San Francisco, Cal.	1 Drumm Street.
Coalinga (tank).....	875	24,486	2,000	Associated Transportation Co.	do.	Sharon Building.
Coalinga (tank).....	7,318	365,090	8,100	Union Steamship Co.	do.	Mills Building.
Coaxet.....	6,155	464,100	11,908	U. S. Shipping Board	Portland, Oreg.	Northwestern Bank Building
Cohasset.....	5,789	338,240	11,188	do.	Boston, Mass.	
Cokato.....	3,658	183,493	6,900	do.	Newark, N. J.	
Cokest.....	6,224	456,625	11,000	do.	Portland, Oreg.	Do.
Colombia.....	5,643	493,500	13,000	Pacific Mail Steamship Co.	San Francisco, Cal.	508 California Street.
Col. Bowie.....	1,363	45,000	2,000	Gulf Export & Transportation Co.	Port Arthur, Tex.	Beaumont, Tex.
Col. E. L. Drake (tank).....	4,205	336,420	11,114	Standard Oil Co. (Cal.)	San Francisco, Cal.	Standard Oil Building.
Columbia.....	1,923	169,724	5,973	U. S. Shipping Board	do.	369 Pine Street.
Colusa.....	6,003	400,000	10,000	Grace Steamship Co.	New York, N. Y.	7 Hanover Square.
Comet (tank).....	2,486	107,160	3,331	Standard Oil Co. of New York	do.	26 Broadway.
Consort.....	3,658	183,493	6,900	U. S. Shipping Board	Newark, N. J.	
Cordova.....	2,273	135,366	6,760	Alaska Steamship Co.	Seattle, Wash.	Colman Building.
Cornelia.....	3,216	184,500	6,736	Bull-Insular Steamship Co.	New York, N. Y.	17 Battery Place.
Corning (tank).....	5,073	313,000	11,000	Standard Oil Co. (N. J.)	do.	26 Broadway.
Costa Rica.....	1,783	113,400	7,776	L. A. Pedersen	San Francisco, Cal.	112 Market Street.
Courageous.....	7,887	490,390	11,778	U. S. Shipping Board	do.	369 Pine Street.
Crocket.....	1,136	145,000	7,000	Crocket Steamship Co.	do.	112 Market Street.
Cubadist (tank).....	5,788	189,000	5,000	Cuba Distilling Co.	New York, N. Y.	27 William Street.
Cursaco.....	1,538	98,322	5,210	Pacific Steamship Co. (Inc.)	Tacoma, Wash.	
Currier (tank).....	4,711	190,332	5,000	Gulf Refining Co.	Port Arthur, Tex.	West Seventh Street.
D. G. Scofield (tank).....	8,651	451,206	13,469	Standard Oil Co. (Cal.)	San Francisco, Cal.	Standard Oil Building.
Dade County.....	3,658	183,493	6,900	U. S. Shipping Board	Newark, N. J.	
Daisy.....	679	26,040	1,700	Daisy Steamship Co.	San Francisco, Cal.	Fife Building.
Daisy Freeman.....	613	27,960	2,040	Daisy Freeman Steamship Co.	do.	1 Drumm Street.
Daisy Gadsby.....	818	32,508	2,000	Daisy Gadsby Steamship Co.	do.	Do.
Daisy Matthews.....	943	37,066	2,000	Daisy Matthews Steamship Co.	do.	Do.
Daisy Putnam.....	836	34,734	2,000	Daisy Putnam Steamship Co.	do.	Do.
Dakota.....	6,600	470,632	13,447	American-Hawaiian Steamship Co.	New York, N. Y.	8 Bridge Street.
Davenport.....	911	33,180	2,023	Steamer Davenport Co.	San Francisco, Cal.	112 Market Street.
Dayton (tank).....	5,335	363,000	14,000	Standard Oil Co. (N. J.)	New York, N. Y.	26 Broadway.

[SEAGOING MERCHANT STEAM VESSELS OF 500 GROSS TONS AND OVER FITTED FOR BURNING OIL FUEL—Continued.]

Name of vessel.	Gross tons.	Bunker capacity.	Cruising radius.	Name of owner.	Home port.	Address.
		<i>Gallons.</i>	<i>Miles.</i>			
Decatur Bridge	3,688	183,493	6,900	U. S. Shipping Board	Newark, N. J.	
Deepwater	7,610	542,460	11,700	Castner, Curran & Bullitt (Inc.)	New York, N. Y.	1 Broadway.
Deerfield	7,022	509,284	14,300	U. S. Shipping Board	Philadelphia, Pa.	136 South Sixteenth Street.
Deer Lodge	6,284	364,425	7,500	do	Portland, Ore.	Northwestern Bank Building.
Defiance	7,898	521,789	12,300	do	San Francisco, Cal.	309 Pine Street.
Deronof	5,245	265,545	7,938	do	Seattle, Wash.	Securities Building.
De Sota (tank)	6,268	462,000	11,200	Standard Oil Co. (N. J.)	New York, N. Y.	26 Broadway.
Diablo	6,103	481,353	12,000	U. S. Shipping Board	San Francisco, Cal.	309 Pine Street.
Dio	5,312	364,738	9,070	do	New York, N. Y.	Customhouse.
Dirigo (tank)	6,708	419,533	11,035	do	Bath, Me.	
Dochet	5,268	429,000	9,072	do	New York, N. Y.	Do.
Dochna	4,309	280,000	7,000	Barber & Co.	do	17 Battery Place.
Donora	6,846	471,237	13,464	U. S. Shipping Board	Newark, N. J.	
Duquesne	6,861	471,237	13,464	do	do	
E. L. Doheny Third (tank)	7,783	337,481	7,000	do	Philadelphia, Pa.	136 South Sixteenth Street.
Eclipse	7,833	369,515	9,134	do	San Francisco, Cal.	309 Pine Street.
Ecuador	5,544	481,698	12,700	Pacific Mail Steamship Co.	do	508 California Street.
Edenton	6,922	306,257	8,920	U. S. Shipping Board	Seattle, Wash.	Securities Building.
Edgar F. Luckenbach	8,061	576,980	11,280	Luckenbach Co. (Inc.)	New York, N. Y.	44 Whitehall Street.
Edgcombe	6,937	306,257	8,920	U. S. Shipping Board	Seattle, Wash.	Securities Building.
Edgefield	6,900	306,257	8,920	do	do	Do.
Edgehill	6,964	306,257	8,920	do	do	Do.
Edgemont	6,962	306,257	8,920	do	do	Do.
Edgemoor	6,999	306,257	8,920	do	do	Do.
Edgewood	7,000	306,257	8,920	do	do	Do.
Edellyn	8,713	626,085	11,469	do	Philadelphia, Pa.	136 South Sixteenth Street.
Edisto	7,003	306,257	8,920	do	Seattle, Wash.	Securities Building.
Edith	3,537	226,800	9,900	A. H. Bull Steamship Co.	New York, N. Y.	17 Battery Place.
Edmore	7,002	313,303	8,920	U. S. Shipping Board	Seattle, Wash.	Securities Building.
Edward Luckenbach	8,151	637,720	14,250	Luckenbach Co. (Inc.)	New York, N. Y.	44 Whitehall Street.
Edward L. Dohany	6,170	263,130	7,750	Pan-American Petroleum & Transport Co. (Inc.)	Los Angeles, Cal.	1015 Security Building.
Edward L. Dohney, Jr. (tank)	7,706	197,274	5,810	do	do	Do.
El Alba	4,614	224,680	4,000	Southern Pacific Co.	New York, N. Y.	Pier 49, North River.
El Almirante	5,216	156,000	5,000	do	do	Do.
El Capitan	1,881	176,500	7,560	Standard Oil Co. (N. J.)	do	26 Broadway.
El Capitan	5,216	156,000	5,000	Southern Pacific Co.	do	Pier 49, North River.
El Mundo	6,006	261,492	5,000	do	do	Do.
El Norte	4,604	224,680	4,000	do	do	Do.
El Segundo (tank)	3,663	215,460	9,929	Standard Oil Co. (Cal.)	San Francisco, Cal.	Standard Oil Building.
El Sud	4,572	224,680	4,000	Southern Pacific Co.	New York, N. Y.	Pier 49, North River.
El Valle	4,605	224,680	4,000	do	do	Do.
Eldena	7,000	306,257	8,920	U. S. Shipping Board	Seattle, Wash.	Securities Building.
Eldorado	2,310	126,000	4,800	Western Transport Co. (Inc.)	San Francisco, Cal.	430 Sansome Street.
Eldridge	7,004	306,257	8,920	U. S. Shipping Board	Seattle, Wash.	Securities Building.
Enterprise	2,675	159,600	7,400	Matson Navigation Co.	San Francisco, Cal.	120 Market Street.
Eocene (tank)	2,217	107,100	3,948	Standard Oil Co. of New York	New York, N. Y.	26 Broadway.
Ernest H. Meyer	1,057	50,355	4,796	Chas. R. McCormick & Co.	San Francisco, Cal.	
Eurana	5,915	532,850	11,520	Nafra Co. (Inc.)	New York, N. Y.	120 Broadway.
F. D. Asche (tank)	8,293	349,000	15,700	Standard Oil Co. (N. J.)	do	26 Broadway.
F. J. Luckenbach	8,074	631,000	12,960	Edgar F. Luckenbach	do	44 Whitehall Street.
F. Q. Barstow (tank)	10,289	472,000	12,100	Standard Oil Co. (N. J.)	do	26 Broadway.
F. S. Loop	794	29,988	1,000	Steamer F. S. Loop Co.	San Francisco, Cal.	Sixteenth Street Wharf.
Fairhaven	1,087	42,000	3,000	Fairhaven Co.	do	112 Market Street.
Fair Oaks	1,275	46,500	2,800	Oriental Navigation Corporation	New York, N. Y.	17 Battery Place.
Faith	3,427	192,884	3,000	San Francisco Shipbuilding Co. (Inc.)	San Francisco, Cal.	310 California Street.
Faraby	3,658	183,493	6,800	U. S. Shipping Board	Newark, N. J.	
Farnam	3,658	183,495	6,800	do	do	
Federal	6,868	468,427	13,464	do	do	
Firwood	1,732	72,200	4,000	Pacific American Fisheries	Seattle, Wash.	Bellingham, Wash.
Flavel	967	34,400	2,800	Hammond Lumber Co.	San Francisco, Cal.	260 California Street.
Florence Luckenbach	5,505	363,510	11,200	Luckenbach Steamship Co. (Inc.)	New York, N. Y.	44 Whitehall Street.
Florence Olson	1,185	51,954	4,500	Olver J. Olson	San Francisco, Cal.	1 Drumm Street.
Florida (tank)	1,596	84,000	4,143	Texas Co.	Port Arthur, Tex.	Dock 29.
Floridian	6,930	470,632	13,733	American-Hawaiian Steamship Co.	New York, N. Y.	8 Bridge Street.
Fort Bragg	912	35,700	23,000	Charles H. Higgins	San Francisco, Cal.	Berkeley, Cal.
Fort Pitt Bridge	3,658	183,493	6,800	U. S. Shipping Board	Newark, N. J.	
Fort Wayne	6,245	286,339	8,290	do	Baltimore, Md.	Lexington Building.
Frank D. Stout	1,113	24,360	1,680	Brookings Commercial Co.	Marshfield, Ore.	Brookings, Ore.
Frank H. Buck (tank)	6,076	92,862	2,650	Associated Oil Co.	San Francisco, Cal.	Sharon Building.
Fred Baxter	1,294	52,500	3,700	Fred Baxter Steamship Co.	do	Merchants Exchange.
Fred W. Walker (tank)	10,626	442,000	10,780	Standard Oil Co. (N. J.)	do	26 Broadway.
Frederic R. Kellogg (tank)	7,127	264,600	7,968	Pan-American Petroleum & Transport Co. (Inc.)	New York, N. Y.	1015 Security Building.
Freeport Sulphur No. 1 (tank)	2,588	218,526	3,500	Freeport Sulphur Transportation Co.	New York, N. Y.	61 Broadway.
Frieda	3,365	150,000	6,000	Union Sulphur Co.	do	17 Battery Place.
Fulton	6,605	12,600	1,840	Border Line Transportation Co.	Seattle, Wash.	1144 Henry Building.
Galahad	6,241	286,339	8,265	U. S. Shipping Board	Baltimore, Md.	Lexington Building.

SEAGOING MERCHANT STEAM VESSELS OF 500 GROSS TONS AND OVER FITTED FOR BURNING OIL FUEL—Continued.

Name of vessel.	Gross tons.	Bunker capacity.	Cruising radius.	Name of owner.	Home port.	Address.
		<i>Gallons.</i>	<i>Miles.</i>			
Gene Crawley (tank).....	3,184	132,846	4,700	Sinclair Gulf Corporation.....	New York, N. Y.	120 Broadway.
General Frisbie.....	670	4,200	350	Monticello Steamship Co.....	San Francisco, Cal.	Foot Clay Street.
George E. Paddleford (tank).....	4,787	193,460	5,148	Pan-American Petroleum & Transport Co. (Inc.).....	Los Angeles, Cal.	1015 Security Building.
George G. Henry (tank).....	6,936	308,742	6,135do.....do.....	Do.
George W. Barnes (tank).....	6,450	317,520	9,361do.....do.....	Do.
Geo. W. Elder.....	1,762	50,400	2,380	Thomas Crowley.....	San Francisco, Cal.	Howard Street Wharf.
Georgia (tank).....	5,106	184,338	7,000	Texas Co.....	Port Arthur, Tex.	Dock 29.
Georgina Bolph.....	2,404	47,000	2,000	Rolph Navigation & Coal Co.....	San Francisco, Cal.	230 California Street.
Glendola.....	2,740	188,354	9,419	U. S. Shipping Board.....	Portland, Oreg.	Northwestern Bank Building.
Glendoyla.....	2,740	188,354	9,419do.....	Newark, N. J.	Do.
Glorieta.....	2,740	188,354	9,419do.....	Portland, Oreg.	Do.
Glymont.....	2,722	188,354	9,419do.....do.....	Do.
Glyndon.....	2,722	188,354	9,419do.....do.....	Do.
Gold Shell (tank).....	5,614	490,468	4,900	Shell Line.....	San Francisco, Cal.	343 Sansome Street.
Governor.....	5,474	220,920	3,300	Pacific Steamship Co. (Inc.).....	Tacoma, Wash.	Do.
Governor John Lind.....	3,431	204,849	7,392	U. S. Shipping Board.....	San Francisco, Cal.	369 Pine Street.
Grays Harbor.....	659	28,056	2,350	Sudden & Christenson.....do.....	Merchants' Exchange Building.
Grayson.....	2,607	211,680	8,782	Garland Steamship Corporation.....	New York, N. Y.	511 Fifth Avenue.
Guimba.....	6,100	504,114	14,350	U. S. Shipping Board.....	San Francisco, Cal.	369 Pine Street.
Gulfcoast (tank).....	5,188	201,012	7,500	Gulf Refining Co.....	Port Arthur, Tex.	West Seventh Street.
Gulfland (tank).....	5,276	201,012	7,500do.....do.....	Do.
Gulfight (tank).....	5,188	201,012	7,500do.....do.....	Do.
Gulfmaid (tank).....	5,225	201,012	7,500do.....do.....	Do.
Gulfoll (tank).....	5,188	201,012	7,500do.....do.....	Do.
Gulfqueen (tank).....	6,795	346,290	7,500do.....do.....	Do.
Gulfstream (tank).....	5,188	201,012	7,500do.....do.....	Do.
Gulf of Mexico (tank).....	7,807	280,932	7,700do.....do.....	Do.
Gunston Hall.....	6,182	473,740	12,196	U. S. Shipping Board.....	Alexandria, Va.	Do.
H. C. Folger (tank).....	7,129	448,394	11,000	Atlantic Refining Co.....	Philadelphia, Pa.	3144 Passyunk Avenue.
H. H. Rogers (tank).....	10,060	475,000	12,100	Standard Oil Co. (N. J.).....	New York, N. Y.	26 Broadway.
H. M. Flagler (tank).....	8,207	349,000	16,000do.....do.....	Do.
Halco.....	970	34,400	2,500	Hammond Lumber Co.....	San Francisco, Cal.	260 California Street.
Harold Walker (tank).....	6,784	264,600	7,968	Pan-American Petroleum & Transport Co. (Inc.).....	Los Angeles, Cal.	1015 Security Building.
Harry Farnum (tank).....	3,096	143,430	5,000	Sinclair Gulf Corporation.....	New York, N. Y.	120 Broadway.
Hartwood.....	946	42,000	2,000	Steamer Hartwood Co.....	San Francisco, Cal.	1 Drumm Street.
Hattie Luckenbach.....	4,623	374,976	12,960	Luckenbach Steamship Co. (Inc.).....	New York, N. Y.	44 Whitehall Street.
Heffron.....	7,906	369,515	9,450	U. S. Shipping Board.....	San Francisco, Cal.	369 Pine Street.
Hegira.....	7,990	369,515	9,450do.....do.....	Do.
Helen.....	3,216	184,500	6,338	Bull-Insular Steamship Co.....	New York, N. Y.	17 Battery Place.
Helene.....	672	24,570	1,900	Emil T. Kruse.....	San Francisco, Cal.	24 California Street.
Henry M. Flagler.....	2,699	148,304	1,850	Florida East Coast Car Ferry Co.....	New York, N. Y.	26 Broadway.
Henry B. Mallory.....	6,063	217,598	5,000	Mallory Steamship Co.....do.....	Pier 36, North River.
Henry T. Scott.....	1,596	108,042	8,998	Alaska Steamship Co.....	Seattle, Wash.	Colman Building.
Herbert G. Wylie (tank).....	4,292	188,180	5,000	Pan-American Petroleum & Transport Co. (Inc.).....	Los Angeles, Cal.	1015 Security Building.
Herbert L. Pratt.....	7,145	460,324	11,200	Atlantic Refining Co.....	Philadelphia, Pa.	3144 Passyunk Avenue.
Hico.....	3,656	183,493	6,800	U. S. Shipping Board.....	Newark, N. J.	Do.
Hillsborough County.....	3,658	183,493	6,800do.....do.....	Do.
Hisko (tanker).....	5,665	254,586	6,384do.....	Philadelphia, Pa.	136 South Sixteenth Street.
Homer.....	501	8,610	858	Pacific Steamship Co. (Inc.).....	Tacoma, Wash.	Do.
Homestead.....	6,861	440,608	14,000	U. S. Shipping Board.....	Newark, N. J.	Do.
Houquiam.....	644	27,090	2,000	Nelson Andrews.....	San Francisco, Cal.	Redwood City, Cal.
Hornet.....	697	38,850	2,880	Mengel Box Co. (Inc.) of Jersey City, N. J.....	Pensacola, Fla.	American National Bank Building.
Horace X. Baxter.....	1,293	52,500	3,700	Horace X. Baxter Steamship Co.....	San Francisco, Cal.	Merchants' Exchange Building.
Houma (tank).....	7,154	4,364	12,090	U. S. Shipping Board.....	Baltimore, Md.	Lexington Building.
Hoven (tank).....	7,156	489,502	12,090do.....do.....	Do.
Hoxbar (tank).....	7,156	489,502	12,090do.....do.....	Do.
Huasteca Grande.....	735	24,360	1,390	Huasteca Petroleum Co.....	Los Angeles, Cal.	1015 Security Building.
Humboldt.....	1,075	30,240	1,500	James Jerome.....	San Francisco, Cal.	1 Drumm Street.
Hyades.....	3,753	322,812	12,264	Matson Navigation Co.....do.....	120 Market Street.
Idaho.....	1,047	42,000	3,000	Henry Wilson.....do.....	112 Market Street.
Independence.....	7,893	460,390	11,378	U. S. Shipping Board.....do.....	369 Pine Street.
Indianapolis.....	765	17,200	797	Puget Sound Navigation Co.....	Seattle, Wash.	Colman Dock.
Ingold.....	3,658	183,493	6,800	U. S. Shipping Board.....	Newark, N. J.	Do.
Intan.....	6,126	320,340	8,025do.....	Philadelphia, Pa.	136 South Sixteenth Street.
Invincible.....	7,898	460,390	11,378do.....	San Francisco, Cal.	369 Pine Street.
Iowan.....	6,716	470,652	13,447	American Hawaiian Steamship Co.....	New York, N. Y.	8 Bridge Street.
Ipswich.....	6,214	368,138	9,768	U. S. Shipping Board.....	Philadelphia, Pa.	136 South Sixteenth Street.
Iroquois.....	1,169	23,100	1,058	Puget Sound Navigation Co.....	Seattle, Wash.	Colman Dock.
Isant.....	6,177	446,509	12,398	U. S. Shipping Board.....	San Francisco, Cal.	369 Pine Street.
J. A. Bostwick (tank).....	7,929	347,000	9,880	Standard Oil Co. (N. J.).....	New York, N. Y.	26 Broadway.
J. A. Chanslor (tank).....	4,938	35,406	1,000	Associated Oil Co.....	San Francisco, Cal.	Sharon Building.
J. A. Moffett (tank).....	6,521	512,400	15,372	Standard Oil Co. (Cal.).....do.....	Standard Oil Building.
J. B. Stetson.....	837	29,862	3,223	Pacific Mercantile Marine Co.....do.....	Fife Building.

SEAGOING MERCHANT STEAM VESSELS OF 500 GROSS TONS AND OVER FITTED FOR BURNING OIL FUEL—Continued.

Name of vessel.	Gross tons.	Bunker capacity.	Cruising radius.	Name of owner.	Home port.	Address.
J. C. Donnell (tank).....	10,241	<i>Gallons.</i> 280,560	<i>Miles.</i> 7,000	Atlantic Refining Co.....	Philadelphia, Pa.....	3144 Passyunk Avenue.
J. E. O'Neil (tank).....	7,150	450,324	11,200do.....do.....	Do.
J. M. Dandiger (tank).....	6,487	264,600	7,968	Pan-American Petroleum & Transport Co. (Inc.)	Los Angeles, Cal.....	1015 Security Building.
J. M. Guffey (tank).....	2,520	171,272	7,300	Gulf Refining Co.....	Port Arthur, Tex.....	West Seventh Street.
J. W. Van Dyke (tank).....	7,197	443,394	11,000	Atlantic Refining Co.....	Philadelphia, Pa.....	3144 Passyunk Avenue.
Jackson.....	3,658	183,493	6,000	U. S. Shipping Board.....	Newark, N. J.....	
Jacona.....	5,238	265,545	7,038do.....	Tacoma, Wash.....	
Jacox.....	2,740	188,354	6,000do.....	Portland, Ore.....	Northwestern Bank Building.
James McGee.....	10,677	490,000	12,000	Standard Oil Co. (N. J.).....	New York, N. Y.....	26 Broadway.
Javary.....	1,249	209,160	13,542	Garland Steamship Corp.....do.....	511 Fifth Avenue.
Jeannette Skinner.....	5,715	308,257	9,072	U. S. Shipping Board.....	Seattle, Wash.....	Securities Building.
Jefferson.....	1,615	59,262	2,343	Alaska Steamship Co.....do.....	Colman Building.
Jekyl.....	3,658	183,493	6,000	U. S. Shipping Board.....	Newark, N. J.....	
Jim Butler.....	642	28,224	2,000	Jim Butler Steamer Co.....	San Francisco, Cal.....	112 Market Street.
Joan of Arc.....	2,375	47,000	2,000	Rolph Navigation & Coal Co.....do.....	230 California Street.
Johanna Smith.....	1,921	48,300	1,920	Coos Bay Lumber Co. (Inc.).....	Marshfield, Ore.....	Oakland, Cal.
Johan Poulsen.....	650	26,250	1,050	Steamer Johan Poulsen Co.....	San Francisco, Cal.....	Foot of Sixteenth Street.
John D. Rockefeller (tank).....	8,374	308,000	7,700	Standard Oil Co. (N. J.).....	New York, N. Y.....	26 Broadway.
John M. Connelly (tank).....	4,939	337,300	11,000	U. S. Shipping Board.....	Philadelphia, Pa.....	136 South Sixteenth Street.
Johnson City.....	3,658	183,493	6,000do.....	Newark, N. J.....	
Joseph R. Farrott.....	2,406	221,559	2,778	Florida East Coast Car Ferry Co.....	New York, N. Y.....	26 Broadway.
Josiah Macy (tank).....	6,899	306,000	9,000	Standard Oil Co. (N. J.).....do.....	Do.
Julia Luckenbach.....	8,151	637,720	14,520	Luckenbach Co. (Inc.).....do.....	44 Whitehall Street.
Juneau.....	2,382	202,444	8,869	Alaska Steamship Co.....	Seattle, Wash.....	Colman Building.
Justin.....	2,321	147,000	9,447	Garland Steamship Corp.....	New York, N. Y.....	511 Fifth Avenue.
K. I. Luckenbach.....	8,074	631,000	12,860	Edgar F. Luckenbach.....do.....	44 Whitehall Street.
Kamest.....	6,171	504,114	15,787	U. S. Shipping Board.....	San Francisco, Cal.....	369 Pine Street.
Katherine.....	531	21,420	2,000	Redwood Steamship Co.....do.....	Monsnock Building.
Katrina Luckenbach.....	3,074	631,000	12,860	Edgar F. Luckenbach.....	New York, N. Y.....	44 Whitehall Street.
Keketticut.....	6,171	504,114	15,787	U. S. Shipping Board.....	San Francisco, Cal.....	369 Pine Street.
Kentuckian.....	6,582	492,912	13,220	American-Hawaiian Steamship Co.....	New York, N. Y.....	8 Bridge Street.
Ketchikan.....	2,373	176,400	8,073	Alaska Steamship Co.....	Seattle, Wash.....	Colman Building.
Kihaua.....	1,338	48,384	1,000	Inter-Island Steam Navigation Co.....	Honolulu, Hawaii.....	Queen Street.
Klahoquillas.....	5,784	323,993	10,184	U. S. Shipping Board.....	Philadelphia, Pa.....	136 South Sixteenth Street.
Klamath.....	1,083	47,082	4,484	Klamath Steamship Co.....	San Francisco, Cal.....	Fife Building.
Knoxville.....	3,658	183,493	6,000	U. S. Shipping Board.....	Newark, N. J.....	
Kulahan.....	926	24,500	1,940	Puget Sound Navigation Co.....	Seattle, Wash.....	Central Building.
L. J. Drake (tank).....	6,836	327,000	9,550	Standard Oil Co. (N. J.).....	New York, N. Y.....	26 Broadway.
La Brea (tank).....	6,889	355,152	11,000	Union Oil Co. of California.....	San Francisco, Cal.....	Mills Building.
Lake Elkwater.....	2,730	177,643	7,000do.....	Detroit, Mich.....	
Lake Elkwood.....	2,730	177,643	7,000do.....do.....	
Lake Fannin.....	2,646	185,496	7,000do.....	Cleveland, Ohio.....	420 Perry-Payne Building.
Lake Farabee.....	2,642	188,496	7,000do.....do.....	Do.
Lake Farlin.....	2,581	185,460	7,000do.....	Duluth, Minn.....	
Lake Gilboa.....	2,664	188,496	7,000do.....	Detroit, Mich.....	
Lake Gilpen.....	2,664	188,496	7,000do.....do.....	
Lake Mohonk.....	2,124	154,550	19,200do.....	New York, N. Y.....	Customhouse.
Lakme.....	529	21,000	1,547	Casper Lumber Co.....	San Francisco, Cal.....	807-812 Kohl Building.
Lancaster.....	7,699	509,172	14,000	U. S. Shipping Board.....	Philadelphia, Pa.....	136 South Sixteenth Street.
Lansing (tank).....	4,500	149,940	4,000	Union Steamship Co.....	San Francisco, Cal.....	Mills Building.
La Primera.....	1,083	47,000	4,000	James Jerome.....do.....	1 Drumm Street.
Larimer (tank).....	3,737	189,000	9,000	Gulf Refining Co.....	Port Arthur, Tex.....	West Seventh Street.
Latouche.....	2,332	150,638	7,366	Alaska Steamship Co.....	Seattle, Wash.....	Colman Building.
Lewis Luckenbach.....	10,798	793,378	14,890	Luckenbach Steamship Co. (Inc.).....	New York, N. Y.....	44 Whitehall Street.
Liberator.....	7,951	475,536	12,928	U. S. Shipping Board.....	San Francisco, Cal.....	369 Pine Street.
Liberty.....	6,868	471,293	13,100do.....	Newark, N. J.....	
Ligonier (tank).....	3,737	189,000	9,000	Gulf Refining Co.....	Port Arthur, Tex.....	West Seventh Street.
Lorain.....	6,849	471,237	13,100	U. S. Shipping Board.....	Newark, N. J.....	
Los Angeles (tank).....	6,876	355,152	11,700	Union Oil Co. of California.....	San Francisco, Cal.....	Mills Building.
Louisiana (tank).....	2,849	129,234	6,580	Texas Co.....	Port Arthur, Tex.....	Dock 29.
Louisville Bridge.....	3,658	183,493	6,000	U. S. Shipping Board.....	Newark, N. J.....	
Lurline.....	5,928	714,000	15,000	Matson Navigation Co. (Inc.).....	San Francisco, Cal.....	120 Market Street.
Lyman Stewart.....	6,054	92,862	2,250	Union Oil Co. of California.....do.....	Mills Building.
M. J. Scanlon.....	5,672	253,603	7,500	U. S. Shipping Board.....	Philadelphia, Pa.....	136 South Sixteenth Street.
McKeesport.....	6,861	440,608	13,700do.....	Newark, N. J.....	
Magunkook.....	4,029	204,287	5,694do.....	Los Angeles, Cal.....	
Maine.....	6,457	258,520	7,112do.....	New York, N. Y.....	Customhouse.
Major Wheeler.....	3,431	204,849	7,400do.....	San Francisco, Cal.....	369 Pine Street.
Manoa.....	6,805	746,844	14,076	Matson Navigation Co. (Inc.).....do.....	120 Market Street.
Margaret.....	3,372	226,800	10,000	A. H. Bull Steamship Co.....	New York, N. Y.....	17 Battery Place.
Marica.....	8,738	628,035	11,489	U. S. Shipping Board.....	Philadelphia, Pa.....	136 South Sixteenth Street.
Marne.....	6,868	471,237	13,464do.....	Newark, N. J.....	
Martha Buehner.....	774	28,712	1,920	Buehner Lumber Co.....	Marshfield, Ore.....	Coos Bay, Ore.
Masca.....	3,658	183,493	6,000	U. S. Shipping Board.....	Newark, N. J.....	
Matincock (tank).....	6,766	340,000	9,120	Standard Oil Co. (N. J.).....	New York, N. Y.....	26 Broadway.
Matsonia.....	9,728	882,000	10,050	Matson Navigation Co. (Inc.).....	San Francisco, Cal.....	120 Market Street.

SEAGOING MERCHANT STEAM VESSELS OF 500 GROSS TONS AND OVER FITTED FOR BURNING OIL FUEL—Continued.

Name of vessel.	Gross tons.	Bunker capacity.	Cruising radius.	Name of owner.	Home port.	Address.
Maul.....	10,261	Gallons. 882,000	Miles. 10,950	Matson Navigation Co. (Inc.)	San Francisco, Cal.	120 Market Street.
Mauna Kea.....	1,666	52,584	1,200	Inter-Island Steam Navigation Co.	Honolulu, Hawaii.	Queen Street.
Mauna Loa.....	850	17,220	600do.....do.....	Do.
Mayfair.....	670	28,308	2,500	James Jerome	San Francisco, Cal.	1 Drumm Street.
Mercer.....	6,868	471,237	13,464	U. S. Shipping Board	Newark, N. J.do.....
Meriden.....	2,722	190,084	6,800do.....	Portland, Oreg.	Northwestern Bank Building.
Metapan.....	5,011	218,720	4,530	United Fruit Co.	New York, N. Y.	17 Battery Place.
Mexican.....	8,678	650,590	13,360	American-Hawaiian Steamship Co.do.....	8 Bridge Street.
Mexicano (tank).....	2,266	84,000	3,000	Pierce Oil Corp.do.....	25 Broad Street.
Mexoll (tank).....	1,870	29,400	885	Pan-American Petroleum & Transport Co. (Inc.)	Los Angeles, Cal.	1015 Security Building.
Mielero (tank).....	5,853	189,000	5,000	Cuba Distilling Co.	New York, N. Y.	27 William Street.
Milwaukee Bridge.....	3,658	183,498	6,800	U. S. Shipping Board	Newark, N. J.do.....
Mincola.....	2,576	198,386	8,000do.....	Philadelphia, Pa.	136 South Sixteenth Street.
Minnesota.....	6,676	470,652	13,447	American-Hawaiian Steamship Co.	New York, N. Y.	8 Bridge Street.
Mobawk.....	4,622	94,809	2,000	Clyde Steamship Co.do.....	Pier 36, North River.
Monana.....	3,658	183,498	6,800	U. S. Shipping Board	Newark, N. J.do.....
Montgomery.....	3,658	183,498	6,800do.....do.....do.....
Montrolite (tank).....	6,834	327,000	9,600	Standard Oil Co. (N. J.)	New York, N. Y.	26 Broadway.
Mount Shasta.....	4,865	485,568	17,898	U. S. Shipping Board	San Francisco, Cal.	369 Pine Street.
Mount Vernon Bridge.....	3,658	183,498	6,800do.....	Newark, N. J.do.....
Mulkiote.....	1,230	49,350	3,480	Charles Nelson Co.	San Francisco, Cal.	230 California Street.
Multnomah.....	969	83,561	3,316	Multnomah Steamship Co.do.....	1 Drumm Street.
Mulpua.....	6,139	504,114	15,787	U. S. Shipping Boarddo.....	369 Pine Street.
Mumales.....	5,095	362,750	10,500	Munson Steamship Line	New York, N. Y.	82-82 Beaver Street.
Munamar.....	3,477	103,184	3,000do.....do.....	Do.
Mundelta.....	5,288	357,000	10,000do.....do.....	Do.
Mumindies.....	5,095	362,750	10,000do.....do.....	Do.
Munrio.....	3,868	245,000	8,000do.....do.....	Do.
Muskogee (tank).....	7,224	474,000	13,100	Standard Oil Co. (N. J.)do.....	26 Broadway.
Mystic.....	6,214	362,462	9,768	U. S. Shipping Board	Philadelphia, Pa.	136 South Sixteenth Street.
Naiwa.....	6,240	286,339	7,750do.....	Baltimore, Md.	Lexington Building.
Nanking.....	8,262	799,730	11,000	China Mail Steamship Co.	San Francisco, Cal.	Sacramento and Montgomery Streets.
Nantahala.....	6,176	446,509	12,546	U. S. Shipping Boarddo.....	369 Pine Street.
Nantasket.....	5,769	339,240	11,188do.....	Boston, Mass.do.....
Napa Valley.....	1,500	23,100	1,200	Monticello Steamship Co.	San Francisco, Cal.do.....
National Bridge.....	3,658	183,498	6,800	U. S. Shipping Board	Newark, N. J.do.....
Necanicum.....	752	25,872	2,112	Brookings Commercial Co. (Inc.)	Marshfield, Oreg.	Brookings, Oreg.
Nehalem.....	685	33,348	2,597	Pacific Mercantile Marine Co.	San Francisco, Cal.	Fire Building.
Nelson (tank).....	4,746	189,000	5,000	Cuba Distilling Co.	New York, N. Y.	27 William Street.
Neposset.....	7,622	509,172	14,300	U. S. Shipping Board	Philadelphia, Pa.	136 South Sixteenth Street.
Nesco.....	3,658	183,498	6,800do.....	Newark, N. J.do.....
Neshaminy.....	6,126	324,063	8,025do.....	Philadelphia, Pa.	Do.
Newburgh.....	6,029	320,340	7,920do.....	New York, N. Y.	Customhouse.
Newport.....	2,643	103,362	6,500	Pacific Mail Steamship Co.	San Francisco, Cal.	508 California Street.
New Windsor.....	6,203	320,340	7,920	U. S. Shipping Board	New York, N. Y.	Customhouse.
New York (tank).....	6,678	323,912	10,634	Texas Co.	Port Arthur, Tex.	Dock 29.
Nome City.....	6,899	27,463	2,268	Charles Nelson Co.	San Francisco, Cal.	230 California Street.
Norma.....	1,513	177,183	5,000	U. S. Shipping Board	Wilmington, Del.do.....
Norman Bridge (tan.).....	4,288	214,620	6,000	Pan-American Petroleum & Transport Co. (Inc.)	Los Angeles, Cal.	1015 Security Building.
Northland.....	1,887	40,400	2,600	Albers Bros. Milling Co.	San Francisco, Cal.	332 Pine Street.
Northwestern (tank).....	2,207	89,200	4,930	Texas Co.	Port Arthur, Tex.	Dock 29.
Northwestern.....	3,496	213,024	5,320	Alaska Steamship Co.	Seattle, Wash.	Colman Building.
Norwood.....	1,323	62,775	6,000	Pacific American Fisheriesdo.....	Bellingham, Wash.
O. T. Waring (tank).....	5,579	278,000	9,500	Standard Oil Co. (N. J.)	New York, N. Y.	26 Broadway.
Ogonts.....	5,753	344,963	9,000	U. S. Shipping Board	Philadelphia, Pa.	136 South Sixteenth Street.
Ohlan.....	6,646	470,652	14,031	American-Hawaiian Steamship Co.	New York, N. Y.	8 Bridge Street.
Oleum (tank).....	2,998	47,040	1,350	Union Oil Co. of California	San Francisco, Cal.	Mills Building.
Onakama.....	3,658	183,493	6,800	U. S. Shipping Board	Newark, N. J.do.....
Onama.....	736	21,588	1,050	Inter-Island Steam Navigation Co.	Honolulu, Hawaii.	Queen Street.
Opelika.....	3,658	183,493	6,800	U. S. Shipping Board	Newark, N. J.do.....
Opequan.....	3,658	183,493	6,800do.....do.....do.....
Oregon.....	3,989	42,000	3,000	Henry Wilson	San Francisco, Cal.	Oakland, Cal.
Orizaba.....	7,652	485,287	7,000	U. S. Shipping Board	Philadelphia, Pa.	136 South Sixteenth Street.
Osakis.....	5,312	364,738	9,072do.....	New York, N. Y.	Customhouse.
Oswatimie.....	6,340	296,339	8,265do.....	Baltimore, Md.	Lexington Building.
Oscoda.....	6,241	296,339	8,265do.....do.....	Do.
Oshkosh.....	4,056	214,403	5,440do.....	Los Angeles, Cal.do.....
Oskaloosa.....	6,182	446,509	12,546do.....	San Francisco, Cal.	369 Pine Street.
Oskawa.....	6,100	504,114	14,350do.....do.....	Do.
Ossining.....	5,166	265,545	7,938do.....	Tacoma, Wash.do.....
Overbrook (tank).....	4,776	254,586	7,500do.....	Philadelphia, Pa.	136 South Sixteenth Street.
Ozaukee.....	4,045	214,600	5,440do.....	Los Angeles, Cal.do.....
Ozette.....	6,181	475,228	13,341do.....	Seattle, Wash.	Securities Building.
Panaman.....	6,655	470,652	13,447	American-Hawaiian Steamship Co.	New York, N. Y.	8 Bridge Street.

SEAGOING MERCHANT STEAM VESSELS OF 500 GROSS TONS AND OVER FITTED FOR BURNING OIL FUEL—Continued.

Name of vessel.	Gross tons.	Bunker capacity.	Cruising radius.	Name of owner.	Home port.	Address.
Panoil (tank).....	1,370	<i>Gallons.</i> 29,400	<i>Miles.</i> 885	Pan-American Petroleum & Transport Co. (Inc.).	Los Angeles, Cal.....	1015 Security Building.
Panola.....	3,658	183,493	6,800	U. S. Shipping Board.....	Newark, N. J.....	
Panuco (tank).....	2,556	56,000	3,000	Sinclair Gulf Corporation.....	New York, N. Y.....	120 Broadway.
Paraiso.....	1,437	84,000	3,500	Oliver J. Olson.....	San Francisco, Cal.....	1 Drumm Street.
Passaic Bridge.....	3,658	183,493	6,800	U. S. Shipping Board.....	Newark, N. J.....	
Paul H. Harwood (tank).....	7,192	203,742	6,135	Pan-American Petroleum & Transport Co. (Inc.).	Los Angeles, Cal.....	1015 Security Building.
Paulsboro (tank).....	6,966	478,000	12,000	Vacuum Oil Co.....	New York, N. Y.....	61 Broadway.
Pearl Shell (tank).....	5,614	460,468	4,800	Shell Line.....	Wilmington, Del.....	
Peerless.....	6,273	475,100	10,000	Standard Transportation Co.....	New York, N. Y.....	26 Broadway.
Pennsylvania (tank).....	6,066	438,900	12,276	Texas Steamship Co.....	do.....	17 Battery Place.
Pennsylvanian.....	6,655	470,652	13,220	American-Hawaiian Steamship Co.....	do.....	8 Bridge Street.
Perfection (tank).....	2,209	107,160	3,420	Standard Oil Co. of New York.....	do.....	26 Broadway.
Phoenix (tank).....	5,731	254,586	7,500	U. S. Shipping Board.....	Philadelphia, Pa.....	136 South Sixteenth Street.
Phoenix Bridge.....	3,658	183,493	6,800	do.....	Newark, N. J.....	
Phyllis.....	1,266	33,004	3,657	Phyllis Steamship Co.....	San Francisco, Cal.....	Balboa Building.
Pioneer (tank).....	5,075	313,000	13,200	Standard Oil Co. (N. J.).....	New York, N. Y.....	136 South Sixteenth Street.
Pipestone County.....	5,753	344,963	9,000	U. S. Shipping Board.....	Philadelphia, Pa.....	
Plainfield.....	2,771	110,770	7,840	do.....	Newark, N. J.....	44 Whitehall Street.
Pleiades.....	4,018	361,200	12,960	Edgar F. Luckenbach.....	New York, N. Y.....	Northwestern Bank Building.
Point Adams.....	2,671	217,916	10,344	U. S. Shipping Board.....	Portland, Oreg.....	Do.
Point Bonita.....	2,675	217,916	10,344	do.....	do.....	Do.
Point Judith.....	2,670	217,916	10,344	do.....	do.....	Do.
Point Lobos.....	2,670	217,916	10,344	do.....	do.....	Do.
Polarine (tank).....	4,046	254,000	11,400	Standard Oil Co. (N. J.).....	New York, N. Y.....	26 Broadway.
Polybius.....	7,000	305,257	8,920	U. S. Shipping Board.....	Seattle, Wash.....	Securities Building.
Ponce.....	3,503	132,013	3,600	New York & Porto Rico Steamship Co.....	New York, N. Y.....	11 Broadway.
Port Angeles.....	1,358	50,568	3,720	Charles Nelson Co. (Inc.).....	San Francisco, Cal.....	230 California Street.
Potlatch.....	575	9,800	850	Puget Sound Navigation Co.....	Seattle, Wash.....	Colman Building.
Poughkeepsie.....	6,207	320,340	7,920	U. S. Shipping Board.....	New York, N. Y.....	Customhouse.
President.....	5,453	256,120	4,092	Pacific Steamship Co. (Inc.).....	Tacoma, Wash.....	
Princeton (tank).....	5,081	313,000	13,200	Standard Oil Co. (N. J.).....	New York, N. Y.....	26 Broadway.
Providencia.....	1,630	105,000	6,000	Providencia Steamer Co.....	San Francisco, Cal.....	112 Market Street.
Prusa.....	5,784	323,993	10,184	U. S. Shipping Board.....	Philadelphia, Pa.....	136 South Sixteenth Street.
Queen.....	2,727	135,748	2,874	Pacific Steamship Co. (Inc.).....	Tacoma, Wash.....	
Quistconck.....	5,735	323,993	10,184	U. S. Shipping Board.....	Philadelphia, Pa.....	Do.
Quittacus.....	5,162	269,872	7,938	do.....	Tacoma, Wash.....	
R. P. Clark.....	661	44,000	1,500	Bowers Southern Dredging Co.....	Galveston, Tex.....	Security Building.
Radiant (tank).....	2,487	107,160	3,531	Standard Oil Co. of New York.....	New York, N. Y.....	26 Broadway.
Radnor.....	7,699	509,172	14,300	U. S. Shipping Board.....	Philadelphia, Pa.....	136 South Sixteenth Street.
Rainier.....	1,409	42,000	2,200	Albers Bros. Milling Co.....	San Francisco, Cal.....	332 Pine Street.
Raymond.....	595	29,442	2,400	Sudden & Christenson (Inc.).....	do.....	Merchants' Exchange Building.
Rayo (tank).....	3,663	175,960	5,179	Standard Oil Co. of New York.....	New York, N. Y.....	26 Broadway.
Redondo.....	1,130	59,640	3,413	Alaska Steamship Co.....	Seattle, Wash.....	Colman Building.
Redondo.....	4,113	257,791	9,000	U. S. Shipping Board.....	San Francisco, Cal.....	369 Pine Street.
Redwood.....	1,793	72,200	4,500	Pacific American Fisheries Co.....	Seattle, Wash.....	Bellingham, Wash.
Remus.....	5,162	265,545	7,938	U. S. Shipping Board.....	Tacoma, Wash.....	
Renown (tank).....	4,154	95,370	1,870	Standard Oil Co. (Ind.).....	Chicago, Ill.....	
Republic.....	4,169	33,000	6,000	Chile Steamship Co. (Inc.).....	New York, N. Y.....	120 Broadway.
Richmond (tank).....	6,563	508,200	15,246	Standard Oil Co. (Cal.).....	San Francisco, Cal.....	Standard Oil Building.
Romulus (tank).....	5,104	215,057	5,702	U. S. Shipping Board.....	Wilmington, Del.....	
Rosalie Mahony.....	1,473	58,800	5,000	Fred Lindermann.....	San Francisco, Cal.....	110 Market Street.
Rose City.....	3,468	78,506	2,125	San Francisco & Portland Steamship Co.....	do.....	Pier 40.
Royal Arrow.....	7,794	356,730	9,108	Standard Transportation Co.....	New York, N. Y.....	26 Broadway.
S. M. Spalding (tank).....	7,175	203,742	6,135	Pan-American Petroleum & Transport Co. (Inc.).	Los Angeles, Cal.....	1015 Security Building.
S. V. Harkness (tank).....	6,899	306,000	9,760	Standard Oil Co. (N. J.).....	New York, N. Y.....	26 Broadway.
Sabine Sun.....	6,728	380,800	9,000	Sun Co.....	Philadelphia, Pa.....	Finance Building.
Sabotawan.....	5,312	364,738	9,072	U. S. Shipping Board.....	New York, N. Y.....	Customhouse.
Sacandaga.....	5,735	323,993	10,184	do.....	Philadelphia, Pa.....	136 South Sixteenth Street.
Saccarappa.....	5,735	323,993	10,184	do.....	do.....	Do.
Sac City.....	5,735	323,993	10,184	do.....	do.....	Do.
Sachem.....	3,241	258,801	9,504	do.....	San Francisco, Cal.....	369 Pine Street.
Saco.....	5,784	323,993	10,184	do.....	Philadelphia, Pa.....	136 South Sixteenth Street.
Sagadahoc.....	6,846	515,635	12,302	do.....	Bath, Me.....	
Sagaporack.....	5,784	323,993	10,184	do.....	Philadelphia, Pa.....	Do.
Saginaw.....	886	42,084	3,024	Charles Nelson Co. (Inc.).....	San Francisco, Cal.....	230 California Street.
Saguache.....	5,697	323,993	10,184	U. S. Shipping Board.....	Philadelphia, Pa.....	136 South Sixteenth Street.
Sahale.....	5,784	323,993	10,184	do.....	do.....	Do.
St. Augustine.....	3,658	183,493	6,800	do.....	Newark, N. J.....	
St. Johns County.....	3,658	198,800	7,000	do.....	do.....	
Saluda.....	5,784	323,993	10,184	do.....	Philadelphia, Pa.....	Do.
Salvation Lass.....	5,753	344,963	9,000	do.....	do.....	Do.
San Antonio.....	785	24,360	2,900	Adolfo Stahl.....	San Francisco, Cal.....	310 Sansome Street.
San Diego.....	1,487	52,500	2,000	W. H. Wood.....	do.....	1 Drumm Street.
San Jacinto.....	614	27,636	1,900	E. K. Wood Lumber Co.....	do.....	112 Market Street.

SEAGOING MERCHANT STEAM VESSELS OF 500 GROSS TONS AND OVER FITTED FOR BURNING OIL FUEL—Continued.

Name of vessel.	Gross tons.	Bunker capacity.	Cruising radius.	Name of owner.	Home port.	Address.
		<i>Gallons.</i>	<i>Miles.</i>			
San Jose.....	2,135	138,600	7,500	Pacific Mail Steamship Co.....	San Francisco, Cal.....	508 California Street.
San Juan.....	2,152	129,360	7,000do.....do.....	Do.
San Juan.....	3,503	132,013	3,600	New York & Porto Rico Steamship Co.....	New York, N. Y.....	11 Broadway.
San Mateo.....	601	31,820	2,900	Adolfo Stahl.....	San Francisco, Cal.....	310 Sansome Street.
San Pedro.....	724	20,244	2,000	James Greig.....do.....	Alameda, Cal.
San Ramon.....	998	57,200	3,168	San Ramon Steamship Co. (Inc.).....	New Orleans, La.....	610 Whitney Building.
Sangamon.....	5,784	323,993	10,184	U. S. Shipping Board.....	Philadelphia, Pa.....	136 South Sixteenth Street.
Santa Alicia.....	2,244	130,000	7,000	Grace Steamship Co.....	New York, N. Y.....	7 Hanover Square.
Santa Ana.....	1,203	28,098	2,318	Alaska Steamship Co.....	Seattle, Wash.....	Colman Building.
Santa Ana.....	4,942	450,000	16,200	Grace Steamship Co.....	New York, N. Y.....	7 Hanover Square.
Santa Barbara.....	695	33,000	2,600	J. R. Hanify & Co.....	San Francisco, Cal.....	24 Market Street.
Santa Barbara.....	6,621	570,000	15,264	Grace Steamship Co.....	New York, N. Y.....	7 Hanover Square.
Santa Cecilia.....	6,463	682,500	14,300	Nafra Co. (Inc.).....do.....	120 Broadway.
Santa Clara.....	6,463	570,000	15,264	Atlantic & Pacific Steamship Co.....do.....	7 Hanover Square.
Santa Cruz.....	4,826	408,000	15,732do.....do.....	Do.
Santa Elena.....	5,281	364,711	7,956	U. S. Shipping Board.....	Philadelphia, Pa.....	136 South Sixteenth Street.
Santa Ines.....	1,742	70,000	2,500	Grace Steamship Co.....	New York, N. Y.....	7 Hanover Square.
Santa Luisa.....	4,944	450,000	16,200do.....do.....	Do.
Santa Malta.....	6,393	478,782	10,857	U. S. Shipping Board.....	Philadelphia, Pa.....	136 South Sixteenth Street.
Santa Olivia.....	6,421	570,000	15,264	Atlantic & Pacific Steamship Co.....	New York, N. Y.....	7 Hanover Square.
Santa Paula.....	6,415	570,000	15,264	Grace Steamship Co.....do.....	Do.
Santa Rita.....	1,600	55,000	2,000do.....do.....	Do.
Santa Rita (tank).....	5,273	167,664	8,349	Sun Co.....	Philadelphia, Pa.....	Finance Building.
Santa Rosa.....	6,415	570,000	15,264	Grace Steamship Co.....	New York, N. Y.....	7 Hanover Square.
Santa Tecla.....	2,576	201,634	8,000	U. S. Shipping Board.....	Philadelphia, Pa.....	136 South Sixteenth Street.
Santa Teresa.....	5,102	379,912	12,800do.....do.....	Do.
Santiam.....	946	34,400	2,500	Hammond Lumber Co.....	San Francisco, Cal.....	240 California Street.
Sapinero.....	5,784	323,993	10,184	U. S. Shipping Board.....	Philadelphia, Pa.....	136 South Sixteenth Street.
Saroxie.....	5,784	323,993	10,184do.....do.....	Do.
Satartia.....	5,784	323,993	10,184do.....do.....	Do.
Saucun.....	5,784	323,993	10,184do.....do.....	Do.
Saugerties.....	5,784	323,993	10,184do.....do.....	Do.
Saugus.....	5,784	323,993	10,184do.....do.....	Do.
Scantic.....	5,784	323,993	10,184do.....do.....	Do.
Schenebady.....	5,784	323,993	10,184do.....do.....	Do.
Sehoadack.....	5,784	323,993	10,184do.....do.....	Do.
Seoharie.....	5,784	323,993	10,184do.....do.....	Do.
Sehoodic.....	5,784	323,993	10,184do.....do.....	Do.
Schroom.....	5,784	323,993	10,184do.....do.....	Do.
Seakonk.....	5,784	323,993	10,184do.....do.....	Do.
Semter.....	2,432	166,186	7,580	Pacific Steamship Co. (Inc.).....	Tacoma, Wash.....	112 Market Street.
Shaats.....	878	35,642	2,700	E. K. Wood Lumber Co.....	San Francisco, Cal.....	136 South Sixteenth Street.
Shatime.....	5,784	323,993	10,184	U. S. Shipping Board.....	Philadelphia, Pa.....	Do.
Shenandoah (tank).....	6,768	419,533	11,035do.....do.....	Do.
Shortsville.....	2,658	183,493	6,800do.....	Bath, Me.....	Do.
Siboney.....	7,652	485,287	6,840do.....	Newark, N. J.....	Do.
Sierra.....	6,135	682,500	10,136	Oceanic Steamship Co.....	Philadelphia, Pa.....	00 California Street.
Sierra.....	1,034	52,416	6,000	E. K. Wood Lumber Co.....	San Francisco, Cal.....	112 Market Street.
Silverado.....	2,328	130,108	5,400	U. S. Shipping Board.....do.....	Do.
Silverbrook (tank).....	5,674	254,586	7,500do.....	Los Angeles, Cal.....	136 South Sixteenth Street.
Silver Shell (tank).....	5,605	400,468	4,800	Shell Line.....	Philadelphia, Pa.....	Do.
Slakiyou.....	884	40,320	3,000	E. K. Wood Lumber Co.....	Wilmington, Del.....	112 Market Street.
Slagway.....	1,838	110,222	4,956	Alaska Steamship Co.....	San Francisco, Cal.....	Colman Building.
Socony (tank).....	3,663	175,960	5,179	Standard Oil Co. of New York.....	Seattle, Wash.....	26 Broadway.
Solano.....	943	33,600	1,800	Steamer Solano Co.....	New York, N. Y.....	1 Drumm Street.
Sol Duc.....	1,065	43,200	2,475	Puget Sound Navigation Co.....	San Francisco, Cal.....	Colman Dock.
Sol Navis.....	8,713	638,316	11,469	U. S. Shipping Board.....	Seattle, Wash.....	136 South Sixteenth Street.
Somerset (tank).....	5,079	313,000	10,800	Standard Oil Co. (N. J.).....	Philadelphia, Pa.....	26 Broadway.
Sonoma.....	6,279	708,180	11,354	Oceanic Steamship Co.....	New York, N. Y.....	60 California Street.
South Bend.....	8,738	628,035	11,469	U. S. Shipping Board.....	San Francisco, Cal.....	136 South Sixteenth Street.
Speedwell.....	971	59,800	2,784	Speedwell Navigation Co. (Inc.).....	Philadelphia, Pa.....	Peters Avenue and Peters Street.
Spokane.....	2,277	124,404	4,063	Pacific Steamship Co. (Inc.).....	Tacoma, Wash.....	Do.
Standard (tank).....	10,073	421,000	9,330	Standard Oil Co. (N. J.).....	New York, N. Y.....	26 Broadway.
Standard Arrow (tank).....	7,794	356,730	9,108	Standard Transportation Co.....do.....	Do.
Stanley Dollar.....	3,362	131,400	4,500	Dollar Steamship Line.....	San Francisco, Cal.....	230 California Street.
Stanwood.....	1,129	44,016	3,477	Stanwood Steamship Co.....do.....	Balboa Building.
Steadfast.....	7,853	369,515	9,134	U. S. Shipping Board.....do.....	309 Pine Street.
Sucroza (tank).....	5,788	189,000	5,000	Cuba Distilling Co.....	New York, N. Y.....	27 William Street.
Sudbury.....	5,075	276,483	9,000	Shawmut Steamship Co.....	Boston, Mass.....	60 Federal Street.
Sun (tank).....	4,836	222,130	5,000	Sun Co.....	Philadelphia, Pa.....	Finance Building.
Sunoll (tank).....	7,157	380,800	9,000do.....do.....	Do.
Svea.....	618	25,000	1,700	Henry Wilson.....	San Francisco, Cal.....	112 Market Street.
Sylvan Arrow (tank).....	7,797	356,730	9,108	Standard Transportation Co.....	New York, N. Y.....	26 Broadway.
Tacoma.....	836	18,000	850	Puget Sound Navigation Co.....	Seattle, Wash.....	Colman Dock.
Tahoe.....	751	27,060	2,000	Nelson Andrews.....	San Francisco, Cal.....	Redwood City, Calif.
Talac.....	1,380	90,300	2,016	Alpha Steamship Co.....	New York, N. Y.....	11 Broadway.
Tamalpais.....	574	29,400	3,000	E. K. Wood Lumber Co.....	San Francisco, Cal.....	112 Market Street.

SEAGOING MERCHANT STEAM VESSELS OF 500 GROSS TONS AND OVER FITTED FOR BURNING OIL FUEL—Continued.

Name of vessel.	Gross tons.	Bunker capacity.	Cruising radius.	Name of owner.	Home port.	Address.
Tamed (tank).....	2,939	<i>Gallons.</i> 96,400	<i>Miles.</i> 9,900	Sinclair Gulf Corp.....	New York, N. Y.....	130 Broadway.
Texan.....	8,615	713,464	12,700	American-Hawaiian Steamship Co.....do.....	8 Bridge Street.
Texas (tank).....	6,678	323,912	10,334	Texas Co.....	Port Arthur, Tex.....	Dock 23.
The Lambs.....	6,861	440,327	13,000	U. S. Shipping Board.....	Newark, N. J.....	26 Broadway
Tiger.....	6,273	475,100	10,000	Standard Transportation Co.....	New York, N. Y.....	112 Market Street.
Tiverton.....	557	21,378	1,353	Steamer Tiverton Co.....	San Francisco, Cal.....	Finance Building.
Toledo (tank).....	2,951	126,900	3,000	Sun Co.....	Philadelphia, Pa.....
Tolland.....	6,244	286,339	8,365	U. S. Shipping Board.....	New London, Conn.....
Topila (tank).....	5,125	102,450	3,367	Southern Pacific Co.....	New York, N. Y.....	Pier 49, North River.
Torres (tank).....	4,943	102,450	3,367do.....do.....	Do.
Trinidad.....	974	34,400	2,500	Hammond Lumber Co.....	San Francisco, Cal.....	260 California Street.
Trinidadian (tank).....	2,450	85,100	4,500	Gulf Refining Co.....	Port Arthur, Tex.....	West Seventh Street.
Tripp.....	6,187	267,000	7,500	U. S. Shipping Board.....	Portland, Oreg.....	Northwestern Bank Building.
Triumph.....	7,853	490,390	11,378do.....	San Francisco, Cal.....	369 Pine Street.
Trontolite (tank).....	6,832	306,000	9,580	Standard Oil Co. (N. J.).....	New York, N. Y.....	26 Broadway.
Truxillo.....	2,265	64,218	2,000	Truxillo Steamship Corp.....do.....	17 Battery Place.
Valdes.....	2,332	192,444	9,332	Alaska Steamship Co.....	Seattle, Wash.....	Colman Building.
Venezuela.....	5,641	498,960	13,300	Pacific Mail Steamship Co.....	San Francisco, Cal.....	508 California Street.
Ventura.....	6,232	768,180	11,354	Oceanic Steamship Co.....do.....	60 California Street.
Vesta (tank).....	3,663	175,920	5,179	Standard Oil Co. of New York.....	New York, N. Y.....	26 Broadway.
Victoria.....	3,502	279,888	6,688	Alaska Steamship Co.....	Seattle, Wash.....	Colman Building.
Victorious.....	7,881	460,390	11,378	U. S. Shipping Board.....	San Francisco, Cal.....	369 Pine Street.
Virginia (tank).....	6,636	438,900	12,376	Texas Steamship Co.....	New York, N. Y.....	17 Battery Place.
Virginian.....	7,914	616,360	12,100	American-Hawaiian Steamship Co.....do.....	8 Bridge Street.
Volunteer.....	7,955	487,335	17,394	U. S. Shipping Board.....	San Francisco, Cal.....	369 Pine Street.
W. C. Teagle (tank).....	10,677	490,000	12,400	Standard Oil Co. (N. J.).....	New York, N. Y.....	26 Broadway.
W. H. Tilford (tank).....	5,579	278,000	9,360do.....do.....	Do.
W. L. Steed (tank).....	6,450	295,832	8,320	U. S. Shipping Board.....	Boston, Mass.....	Customhouse.
W. M. Burton (tank).....	7,170	450,324	11,300	Atlantic Refining Co.....	Philadelphia, Pa.....	3144 Passyunk Avenue.
W. M. Irish (tank).....	7,169	450,324	11,300do.....do.....	Do.
W. M. Tupper.....	1,852	102,372	5,184	Gulf & Southern Steamship Co.....	Jacksonville, Fla.....	Sharon Building.
W. S. Porter (tank).....	4,901	33,642	960	Associated Oil Co.....	San Francisco, Cal.....	369 Pine Street.
W. S. Rheem (tank).....	7,277	488,940	15,520	U. S. Shipping Board.....do.....
Wahkeena.....	1,063	50,355	4,796	Wahkeena Steamship Co.....do.....
Wakulla.....	5,898	269,704	7,534	U. S. Shipping Board.....	Los Angeles, Cal.....	Customhouse.
Walden.....	6,207	320,340	7,920do.....	New York, N. Y.....
Wallingford.....	2,302	126,450	3,000do.....	Los Angeles, Cal.....
Walter Hardcastle (tank).....	3,098	143,430	5,000	Sinclair Gulf Corp.....	New York, N. Y.....	120 Broadway.
Walter A. Luckenbach.....	8,286	640,920	13,100	Edgar F. Luckenbach.....do.....	44 Whitehall Street.
Walter D. Munson.....	4,388	220,000	7,000	Munson Steamship Line.....do.....	82-82 Beaver Street.
Wampum.....	5,898	267,704	7,534	U. S. Shipping Board.....	Los Angeles, Cal.....
Wapama.....	951	33,561	3,216	Wapama Steamship Co.....	San Francisco, Cal.....	1 Drumm Street.
Washington.....	539	13,818	900	Little River Steamship Co.....do.....	112 Market Street.
Wahtenaw (tank).....	2,896	110,280	3,500	Union Steamship Co.....do.....	Mills Building.
Wasp.....	641	51,282	5,760	Beasle A. Somerville.....	Pensacola, Fla.....
Wassac.....	6,000	269,704	7,534	U. S. Shipping Board.....	Los Angeles, Cal.....
Wathena.....	6,107	320,340	8,025do.....	Philadelphia, Pa.....	136 South Sixteenth Street.
Waubesa.....	6,107	320,340	8,025do.....do.....	Do.
Wauconda.....	6,065	320,340	8,025do.....do.....	Do.
Waukau.....	6,126	320,340	8,025do.....do.....	Do.
Waukegan.....	6,846	471,237	13,464do.....	Newark, N. J.....
Waxahachie.....	6,126	320,340	8,025do.....	Philadelphia, Pa.....	Do.
Wellesley.....	770	38,000	3,168	Mexican Fruit and Steamship Co.....	New Orleans, La.....	706 Whitney-Central Building.
West Alcoa.....	5,720	446,509	12,398	U. S. Shipping Board.....	San Francisco, Cal.....	369 Pine Street.
West Amargosa.....	6,044	279,707	7,963do.....	Los Angeles, Cal.....
West Arrow.....	5,852	308,257	9,500do.....	Seattle, Wash.....	Securities Building.
West Arvada.....	6,044	279,707	8,089do.....	Los Angeles, Cal.....
West Ashawa.....	5,642	446,509	12,398do.....	San Francisco, Cal.....	369 Pine Street.
West Arenal.....	5,723	446,509	12,398do.....do.....	Do.
Westboro.....	5,769	282,686	9,374do.....	Seattle, Wash.....	Securities Building.
West Bridge.....	5,818	360,523	9,324do.....do.....	Do.
Westbrook.....	5,748	354,482	9,990do.....	Portland, Oreg.....	Northwestern Bank Building.
West Cajoot.....	6,036	279,707	8,089do.....	Los Angeles, Cal.....
West Carnifax.....	6,146	577,736	15,246do.....do.....
West Caruth.....	6,145	577,736	15,246do.....do.....
West Catanace.....	6,132	577,736	15,246do.....do.....
West Cavanal.....	6,128	577,736	15,246do.....do.....
West Cawthon.....	6,121	577,736	15,246do.....do.....
West Celeron.....	6,298	355,465	11,116do.....	Portland, Oreg.....	Do.
West Cellina.....	6,284	355,465	11,116do.....do.....	Do.
West Cherow.....	6,188	355,465	11,116do.....do.....	Do.
Westchester.....	5,725	344,506	10,381do.....do.....	Do.
West Chetac.....	6,107	586,908	14,792do.....	Los Angeles, Cal.....
West Cobalt.....	6,179	354,341	10,300do.....	Portland, Oreg.....	Do.
West Cohas.....	6,087	308,257	9,080do.....	Seattle, Wash.....	Securities Building.

SEAGOING MERCHANT STEAM VESSELS OF 500 GROSS TONS AND OVER FITTED FOR BURNING OIL FUEL—Continued.

Name of vessel.	Gross tons.	Bunker capacity.	Cruising radius.	Name of owner.	Home port.	Address.
		<i>Gallons.</i>	<i>Miles.</i>			
West Compo.....	6,188	355,465	11,116	U. S. Shipping Board.....	Portland, Oreg.....	Northwestern Bank Building.
West Conob.....	6,036	279,707	8,089	do.....	Los Angeles, Cal.....	Do.
West Corum.....	6,179	355,465	10,080	do.....	Portland, Oreg.....	Do.
West Cressey.....	6,091	308,257	9,671	do.....	Seattle, Wash.....	Securities Building.
West Durfee.....	6,087	308,257	9,500	do.....	do.....	Do.
West Ekonk.....	6,086	308,257	9,500	do.....	do.....	Do.
West Elcajon.....	6,084	308,257	9,670	do.....	do.....	Do.
West Elcasco.....	6,087	308,257	9,500	do.....	do.....	Do.
West Eldara.....	6,087	308,257	9,500	do.....	do.....	Do.
West Erral.....	6,033	279,707	8,089	do.....	Los Angeles, Cal.....	Do.
West Galeta.....	6,000	269,704	7,660	do.....	Seattle, Wash.....	Do.
West Galoc.....	6,000	269,704	7,660	do.....	Los Angeles, Cal.....	Do.
West Gampo.....	6,087	308,257	9,500	do.....	Seattle, Wash.....	Do.
West Gotomska.....	6,087	308,257	9,500	do.....	do.....	Do.
West Grama.....	6,047	279,707	8,089	do.....	Los Angeles, Cal.....	Do.
West Grove.....	5,815	278,752	7,560	do.....	Portland, Oreg.....	Northwestern Bank Building.
Westhampton.....	5,832	355,746	7,900	do.....	do.....	Do.
West Harcuvar.....	6,179	355,465	10,080	do.....	do.....	Do.
West Hardaway.....	6,179	355,465	10,080	do.....	do.....	Do.
West Hargrave.....	6,280	355,465	10,080	do.....	do.....	Do.
West Harlan.....	6,267	355,465	10,080	do.....	do.....	Do.
West Haven.....	5,699	308,257	8,880	do.....	Seattle, Wash.....	Securities Building.
West Hobomac.....	6,087	308,257	9,671	do.....	do.....	Do.
West Hosokie.....	6,087	308,257	9,500	do.....	do.....	Do.
West Humhaw.....	6,087	308,257	9,080	do.....	do.....	Do.
West Imboden.....	6,179	354,341	10,300	do.....	Portland, Oreg.....	Northwestern Bank Building.
West Indian.....	5,828	278,752	7,560	do.....	do.....	Do.
West Irmo.....	5,900	504,924	13,554	do.....	Seattle, Wash.....	Securities Building.
West Kyska.....	6,198	355,465	9,600	do.....	Portland, Oreg.....	Northwestern Bank Building.
Westlake.....	5,852	308,257	9,324	do.....	Seattle, Wash.....	Securities Building.
Westland.....	5,832	355,746	8,870	do.....	Portland, Oreg.....	Northwestern Bank Building.
West Lashaway.....	6,087	308,257	9,500	do.....	Seattle, Wash.....	Securities Building.
West Lianza.....	6,222	308,257	9,500	do.....	do.....	Do.
West Loquassuck.....	6,087	308,257	9,500	do.....	do.....	Do.
West Madaket.....	6,087	308,257	9,500	do.....	do.....	Do.
West Mahomet.....	6,087	308,257	9,163	do.....	do.....	Do.
West Maximus.....	6,087	308,257	9,671	do.....	do.....	Do.
West Modus.....	6,188	355,465	11,116	do.....	Portland, Oreg.....	Northwestern Bank Building.
West Munham.....	6,179	355,465	10,080	do.....	do.....	Do.
West Nohno.....	6,298	355,465	11,116	do.....	do.....	Do.
West Nosska.....	6,267	355,465	10,080	do.....	do.....	Do.
West Quechee.....	6,280	355,465	10,080	do.....	do.....	Do.
West Sequana.....	6,128	577,736	15,246	do.....	Los Angeles, Cal.....	Do.
Westshore.....	5,831	355,746	8,870	do.....	Portland, Oreg.....	Do.
West Tacook.....	6,298	355,465	11,116	do.....	do.....	Do.
West Togus.....	6,188	355,465	11,116	do.....	do.....	Do.
West Totant.....	6,280	355,465	10,080	do.....	do.....	Do.
West Vaca.....	5,629	446,509	12,398	do.....	San Francisco, Cal.....	369 Pine Street.
West Wauna.....	6,188	355,465	11,116	do.....	Portland, Oreg.....	Northwestern Bank Building.
West Wauneka.....	6,179	354,341	10,300	do.....	do.....	Do.
Westwego (tank).....	5,275	390,000	9,000	Union Steamship Co.....	New York, N. Y.....	26 Broadway.
West Wind.....	5,814	355,746	10,464	U. S. Shipping Board.....	Portland, Oreg.....	Northwestern Bank Building.
West Zeda.....	6,188	357,994	10,332	do.....	do.....	Do.
West Zucker.....	6,000	269,704	7,660	do.....	Los Angeles, Cal.....	Do.
West Zula.....	6,000	269,704	7,660	do.....	do.....	Do.
Western City.....	5,828	278,752	7,560	do.....	Portland, Oreg.....	Do.
Western Front.....	5,742	308,257	9,072	do.....	Seattle, Wash.....	Securities Building.
Western Maid.....	5,871	256,694	6,840	do.....	Portland, Oreg.....	Northwestern Bank Building.
Western Queen.....	5,853	308,257	9,500	do.....	Seattle, Wash.....	Securities Building.
Western Sea.....	5,813	360,523	8,750	do.....	do.....	Do.
Western Wave.....	5,832	256,694	6,840	do.....	Portland, Oreg.....	Northwestern Bank Building.
Westerner.....	5,099	360,186	9,072	do.....	Seattle, Wash.....	Securities Building.
Westward Ho.....	5,814	278,752	9,240	do.....	Portland, Oreg.....	Northwestern Bank Building.
Whatcom.....	716	7,980	400	Puget Sound Navigation Co.....	Seattle, Wash.....	Colman Building.
Whittier (tank).....	1,295	17,094	400	T. A. Hays.....	San Francisco, Cal.....	Mills Building.
Wilhelmina.....	6,974	722,400	10,764	Matson Navigation Co.....	do.....	120 Market Street.
Wilhelm Jepsen (tank).....	7,204	193,609	8,290	U. S. Shipping Board.....	do.....	369 Pine Street.
Williamantic.....	5,237	278,471	7,938	do.....	Seattle, Wash.....	Securities Building.
Williamette.....	903	33,561	3,316	Williamette Steamship Co.....	San Francisco, Cal.....	File Building.
William Green.....	6,784	264,600	7,968	Pan-American Petroleum & Transport Co. (Inc.).....	Los Angeles, Cal.....	1015 Security Building.
William Ison (tank).....	3,321	161,332	10,000	American-Italian Commercial Corp.....	New York, N. Y.....	6 Wall Street.
William O'Brien.....	5,211	300,000	9,000	Huron Navigation Co.....	do.....	115 Broadway.
Wm. F. Herrin.....	4,938	35,406	1,000	Associated Oil Co.....	San Francisco, Cal.....	Sharon Building.
Wm. G. Warden (tank).....	10,289	472,000	12,100	Standard Oil Co. (N. J.).....	New York, N. Y.....	26 Broadway.
William P. Cowan (tank).....	5,429	139,448	2,540	Standard Oil Co. (Ind.).....	Chicago, Ill.....	Do.
Wilmington.....	990	40,960	2,784	Charles Nelson Co.....	San Francisco, Cal.....	230 California Street.
Windber.....	2,837	62,775	6,000	Pacific American Fisheries.....	Seattle, Wash.....	Bellingham, Wash.
Winifred (tank).....	2,551	161,280	7,500	Gulf Refining Co.....	Port Arthur, Tex.....	West Seventh Street.

SEAGOING MERCHANT STEAM VESSELS OF 500 GROSS TONS AND OVER FITTED FOR BURNING OIL FUEL—Continued.

Name of vessel.	Gross tons.	Bunker capacity.	Cruising radius.	Name of owner.	Home port.	Address.
		<i>Gallons.</i>	<i>Miles.</i>			
Winyah.....	6, 126	324, 063	8, 025	U. S. Shipping Board.....	Philadelphia, Pa.....	136 South Sixteenth Street.
Wisconsin Bridge.....	3, 658	183, 493	6, 800	do.....	Newark, N. J.....	
Woonsocket.....	6, 457	496, 527	14, 040	do.....	New York, N. Y.....	Customhouse.
Worcester.....	6, 239	286, 339	8, 365	do.....	New London, Conn.....	
Wynooche.....	6, 065	320, 340	8, 025	do.....	Philadelphia, Pa.....	136 South Sixteenth Street.
Yamhill.....	6, 101	504, 114	14, 350	do.....	San Francisco, Cal.....	369 Pine Street.
Yaquina.....	6, 100	504, 114	14, 350	do.....	do.....	Do.
Yellowstone.....	767	35, 200	2, 700	Yellowstone Navigation Co.....	do.....	1 Drumm Street.
Yellowstone.....	6, 171	522, 379	11, 787	U. S. Shipping Board.....	do.....	369 Pine Street.
Yesoking.....	6, 241	286, 339	8, 330	do.....	Baltimore, Md.....	Lexington Building.
Yosemite.....	827	31, 920	1, 600	Pope & Talbot (Inc.).....	San Francisco, Cal.....	Third and Berry Streets.
Yosemite.....	6, 149	522, 379	16, 733	U. S. Shipping Board.....	do.....	369 Pine Street.
Youngstown.....	6, 849	440, 608	14, 000	do.....	Newark, N. J.....	
Zaca.....	6, 165	504, 226	15, 787	do.....	San Francisco, Cal.....	
Zirkel.....	6, 171	504, 226	15, 787	do.....	do.....	Do.

AMERICAN MERCHANT VESSELS OF 500 GROSS TONS AND OVER EQUIPPED FOR CARRYING PETROLEUM IN BULK.

STEAM VESSELS.

Name of vessel.	Gross tons.	Tankage.	Speed.	Bunker capacity.	Cruising radius.	Name of owner.	Home port.
A. C. Bedford	10,614	1,000 galls.	Knots.	Gallons.	Miles.	Standard Oil Co. (N. J.)	New York, N. Y.
Acme	6,920	4,700	10½	442,000	10,780	Standard Transportation Co.	Do.
Alabama	2,621	3,125	10	515,910	13,752	Texas Co.	Port Arthur, Tex.
Albany	4,938	1,516	8½	96,600	3,075	U. S. Shipping Board	Philadelphia, Pa.
Amoco	3,153	2,287	10	337,200	10,300	Boston Molasses Co.	Boston, Mass.
Ampelco	8,301	825	9	1307	4,000	Standard Oil Co. (N. J.)	New York, N. Y.
Ardmore	7,129	3,495	10½	420,000	10,800	do.	Do.
Argyll	2,953	3,325	10½	371,000	13,100	Union Steamship Co.	San Francisco, Cal.
Astral	8,653	1,200	9½	125,916	5,900	Standard Transportation Co.	New York, N. Y.
Asuncion	2,196	3,350	10½	356,730	9,377	Standard Oil Co. (Cal.)	San Francisco, Cal.
Atlas	2,006	965	9½	68,040	3,175	do.	Do.
A von dale	5,731	725	10½	137,298	6,328	U. S. Shipping Board	Philadelphia, Pa.
Baldbutte	6,435	3,301	10½	254,586	7,500	do.	Boston, Mass.
Baton Rouge	4,973	3,218	10½	317,587	8,006	Standard Oil Co. (N. J.)	New York, N. Y.
Bayway	5,083	2,460	9½	257,000	9,800	do.	Do.
Benjamin Brewster	5,679	2,410	9	313,000	13,200	U. S. Shipping Board	Philadelphia, Pa.
Bessemer	4,923	2,855	10½	278,000	8,560	Texas Co.	Port Arthur, Tex.
Brabant	2,773	2,287	11	337,200	10,300	Standard Oil Co. (N. J.)	New York, N. Y.
Bradford	6,303	1,602	9	177,520	9,447	Standard Oil Co. (N. J.)	New York, N. Y.
Brandywine	4,909	2,825	10	400,000	11,500	U. S. Shipping Board	Philadelphia, Pa.
Brilliant	2,486	2,287	10½	337,200	10,300	Standard Oil Co. (N. J.)	New York, N. Y.
Brindilla	4,170	1,000	7½	107,160	3,510	Standard Oil Co. (N. J.)	Do.
Broad Arrow	7,796	1,800	9	1,950	6,900	Standard Transportation Co.	Do.
Burnwell	5,771	4,184	11	356,730	9,108	U. S. Shipping Board	Philadelphia, Pa.
C. A. Canfield	6,350	3,301	10½	268,754	7,500	Pan-American Petroleum & Transport Co. (Inc.)	Los Angeles, Cal.
Calabria	5,300	3,190	12	208,448	5,000	U. S. Shipping Board	Wilmington, Del.
Caddo	6,329	1,860	11	215,057	5,702	Standard Oil Co. (N. J.)	New York, N. Y.
Caloria	4,095	2,585	10½	313,000	9,320	do.	Do.
Captain A. F. Lucas	4,188	1,790	9	254,000	9,730	Standard Oil Co. (Cal.)	San Francisco, Cal.
Catania	3,347	1,850	10½	348,600	11,617	Fisher G. Jones	Galveston, Tex.
Charles Pratt	10,050	1,000	8½	60,186	1,900	Standard Oil Co. (N. J.)	New York, N. Y.
Charles E. Harwood	3,178	4,700	11½	475,000	12,100	Pan-American Petroleum & Transport Co. (Inc.)	Los Angeles, Cal.
Charles M. Everest	5,579	1,475	8½	94,668	5,760	Vacuum Oil Co.	Philadelphia, Pa.
Chester Sun	6,669	2,825	10½	297,900	7,400	Sun Co.	Do.
Chestnut Hill	4,935	3,090	10½	380,900	9,000	U. S. Shipping Board	New York, N. Y.
Chinampa	7,057	2,412	10	265,826	7,418	Standard Oil Co. (N. J.)	Do.
City of Everett	2,595	2,800	10½	593,000	19,400	Standard Oil Co. (N. Y.)	Do.
Coalhoga	8,575	1,200	10	97,732	3,406	Associated Transportation Co.	San Francisco, Cal.
Coalhoga	7,318	864	8	24,486	2,000	Union Steamship Co.	Do.
Col. E. L. Drake	4,205	3,444	9½	365,090	8,100	Standard Oil Co. (Cal.)	Do.
Comet	2,486	1,600	11	336,420	11,314	Standard Oil Co. (N. Y.)	New York, N. Y.
Communiaw	3,710	1,000	9	107,160	3,331	Standard Oil Co. (N. J.)	Do.
Corning	5,073	1,675	9½	1788	5,900	do.	Do.
Cubadist	5,788	2,250	9	313,000	11,900	Cuba Distilling Co.	Do.
Currier	4,711	2,250	10	189,000	5,000	Gulf Refining Co.	Port Arthur, Tex.
D. G. Scofield	8,651	2,135	10	169,932	5,000	Standard Oil Co. (Cal.)	San Francisco, Cal.
Dayton	5,335	3,343	11	451,206	13,469	Standard Oil Co. (N. J.)	New York, N. Y.
De Soto	6,268	2,125	9½	363,000	14,500	do.	Do.
Dirigo	6,768	2,750	9	462,000	11,300	U. S. Shipping Board	Bath, Me.
E. L. Dohany, Third	7,753	3,216	11	419,533	11,635	do.	Philadelphia, Pa.
Edward L. Dohany	6,170	4,183	11	337,481	7,000	Pan-American Petroleum & Transport Co. (Inc.)	Los Angeles, Cal.
Edward L. Dohany, Junior	7,706	2,806	11	263,130	7,750	do.	Do.
El Segundo	3,663	8,960	11	197,274	5,810	Standard Oil Co. (Cal.)	San Francisco, Cal.
Eocene	2,217	1,450	11	215,460	9,029	Standard Oil Co. (N. Y.)	New York, N. Y.
F. D. Asche	8,293	800	7½	107,160	3,648	Standard Oil Co. (N. J.)	Do.
F. Q. Barstow	10,289	3,767	10½	349,000	15,700	do.	Do.
Florida	1,596	4,700	11½	472,000	12,100	Texas Co.	Port Arthur, Tex.
Frank H. Buck	6,076	220	10	84,000	4,143	Associated Oil Co.	San Francisco, Cal.
Fred W. Weller	10,626	4,729	9	92,862	2,650	Standard Oil Co. (N. J.)	New York, N. Y.
Frederic R. Kellogg	7,127	4,700	10	442,000	10,780	Pan-American Petroleum & Transport Co. (Inc.)	Los Angeles, Cal.
Freeport Sulphur No. 1	2,588	3,100	11	264,600	7,968	Freeport Sulphur Transportation Co.	New York, N. Y.
Gargoyle	4,433	1,325	10	218,526	3,500	Vacuum Oil Co.	Do.
Gene Crawley	3,184	2,115	9½	1791	4,400	Sinclair Gulf Corp.	Do.
		1,500	9½	132,846	4,700		

¹ Tons, coal only.

AMERICAN MERCHANT VESSELS OF 500 GROSS TONS AND OVER EQUIPPED FOR CARRYING PETROLEUM IN BULK—Continued.

STEAM VESSELS—Continued.

Name of vessel.	Gross tons.	Tankage.	Speed.	Bunker capacity.	Cruising radius.	Name of owner.	Home port.
		1,000 galls.	Knots.	Gallons.	Miles.		
George E. Paddelford.....	4,787	1,526	11	193,460	5,148	Pan-American Petroleum & Transport Co. (Inc.).....	Los Angeles, Cal.
George G. Henry.....	6,936	3,550	11	203,742	6,135do.....	Do.
George W. Barnes.....	6,450	3,100	10½	317,520	9,561do.....	Do.
Georgia.....	5,106	2,510	11	184,338	7,000	Texas Co.....	Port Arthur, Tex.
Glenpool.....	5,459	2,385	9½	273,000	7,080	Standard Oil Co. (N. J.).....	New York, N. Y.
Gold Shell.....	5,614	2,688	10	460,468	4,800	Shell Line.....	San Francisco, Cal.
Gulfoast.....	5,188	2,410	11½	201,012	7,500	Gulf Refining Co.....	Port Arthur, Tex.
Gulfland.....	5,276	2,410	11½	201,012	7,500do.....	Do.
Gulflight.....	5,188	2,410	11½	201,012	7,500do.....	Do.
Gulfmaid.....	5,225	2,410	11½	201,012	7,500do.....	Do.
Gulfoil.....	5,188	2,410	11½	201,012	7,500do.....	Do.
Gulfqueen.....	6,795	3,125	11½	273,860	7,000do.....	Do.
Gulfstream.....	5,188	2,410	11½	201,012	7,500do.....	Do.
Gulf of Mexico.....	7,807	4,390	11	280,832	7,700do.....	Do.
H. C. Folger.....	7,129	3,268	10½	443,394	11,000	Atlantic Refining Co.....	Philadelphia, Pa.
H. H. Rogers.....	10,050	4,700	11½	475,000	12,100	Standard Oil Co. (N. J.).....	New York, N. Y.
H. M. Flagler.....	8,207	3,509	10½	349,000	16,000do.....	Do.
Harold Walker.....	6,784	3,100	11	264,600	7,968	Pan-American Petroleum & Transport Co. (Inc.).....	Los Angeles, Cal.
Harry Farnum.....	3,098	1,500	8½	143,430	5,000	Sinclair Gulf Corp.....	New York, N. Y.
Herbert G. Wylie.....	4,292	2,100	10½	138,180	5,000	Pan-American Petroleum & Transport Co. (Inc.).....	Los Angeles, Cal.
Herbert L. Pratt.....	7,145	3,378	11	450,324	11,000	Atlantic Refining Co.....	Philadelphia, Pa.
Hisko.....	5,665	3,301	10½	254,586	6,884	U. S. Shipping Board.....	Do.
Houma.....	7,154	3,370	11	490,502	12,990do.....	Baltimore, Md.
Hoven.....	7,156	3,370	11	490,502	12,990do.....	Do.
Hoxbar.....	7,156	3,370	11	490,502	12,990do.....	Do.
J. A. Bostwick.....	7,929	3,710	10½	347,000	9,880	Standard Oil Co. (N. J.).....	New York, N. Y.
J. A. Chanslor.....	4,938	2,134	9	25,408	1,000	Associated Oil Co.....	San Francisco, Cal.
J. A. Moffett.....	6,521	3,325	10½	512,400	15,372	Standard Oil Co. (Cal.).....	Do.
J. C. Donnell.....	10,241	5,012	10½	280,560	7,000	Atlantic Refining Co.....	Philadelphia, Pa.
J. E. O'Neil.....	7,150	3,378	11	450,324	11,000do.....	Do.
J. M. Dansiger.....	6,487	3,100	11	264,600	7,968	Pan-American Petroleum & Transport Co. (Inc.).....	Los Angeles, Cal.
J. M. Guffey.....	2,520	850	10	171,272	7,000	Gulf Refining Co.....	Port Arthur, Tex.
J. W. Van Dyke.....	7,197	3,268	10½	443,394	11,000	Atlantic Refining Co.....	Philadelphia, Pa.
James McGee.....	10,677	4,700	11½	490,000	12,000	Standard Oil Co. (N. J.).....	New York, N. Y.
John D. Rockefeller.....	8,374	3,340	11	308,000	7,700do.....	Do.
John M. Connelly.....	4,939	2,287	10	337,200	11,000	U. S. Shipping Board.....	Philadelphia, Pa.
Josiah Macy.....	6,899	2,760	10½	308,000	9,000	Standard Oil Co. (N. J.).....	New York, N. Y.
L. J. Drake.....	6,836	3,150	10½	327,000	9,850do.....	Do.
La Brea.....	6,899	3,360	11½	355,152	11,700	Union Oil Co.....	San Francisco, Cal.
Lansing.....	4,560	1,932	10½	149,940	4,000	Union Steamship Co.....	Do.
Larimer.....	3,737	1,250	10½	186,000	9,000	Gulf Refining Co.....	Port Arthur, Tex.
Ligonier.....	3,737	1,250	10½	186,000	9,000do.....	Do.
Los Angeles.....	6,876	3,230	10	355,152	11,700	Union Oil Co.....	San Francisco, Cal.
Louisiana.....	2,849	1,482	8½	129,234	6,860	Texas Co.....	Port Arthur, Tex.
Lyman Stewart.....	6,054	2,856	11	92,862	2,250	Union Oil Co. of California.....	San Francisco, Cal.
Matincock.....	6,766	3,360	9½	340,000	9,120	Standard Oil Co. (N. J.).....	New York, N. Y.
Mexicano.....	2,265	975	8	84,000	3,000	Pierce Oil Corp.....	Do.
Mexoil.....	1,370	592	8½	29,400	885	Pan-American Petroleum & Transport Co. (Inc.).....	Los Angeles, Cal.
Mielero.....	5,853	2,270	10	189,000	5,000	Cuba Distilling Co.....	New York, N. Y.
Montrolite.....	6,834	3,150	10½	327,000	9,000	Standard Oil Co. (N. J.).....	Do.
Muskogee.....	7,224	3,325	9½	474,000	13,100do.....	Do.
Nelson.....	4,746	1,830	10	186,000	5,000	Cuba Distilling Co.....	Do.
New York.....	6,678	3,215	11	323,912	10,34	Texas Co.....	Port Arthur, Tex.
Norman Bridge.....	4,288	2,100	10	214,620	6,000	Pan-American Petroleum & Transport Co. (Inc.).....	Los Angeles, Cal.
Northwestern.....	2,207	1,206	8½	88,200	4,030	Texas Co.....	Port Arthur, Tex.
O. T. Waring.....	5,579	2,784	10½	278,000	9,000	Standard Oil Co. (N. J.).....	New York, N. Y.
Oleum.....	2,988	1,470	9½	47,040	1,550	Union Oil Co.....	San Francisco, Cal.
Overbrook.....	5,724	3,301	10½	254,586	7,000	U. S. Shipping Board.....	Philadelphia, Pa.
Panoil.....	1,370	672	8½	29,400	885	Pan-American Petroleum & Transport Co. (Inc.).....	Los Angeles, Cal.
Panuco.....	2,556	1,300	9	56,000	3,000	Sinclair Gulf Corp.....	New York, N. Y.
Paraguay.....	2,627	1,290	10	5,500	5,000	Sun Co.....	Philadelphia, Pa.
Paul H. Harwood.....	7,192	3,276	11	203,742	6,135	Pan-American Petroleum & Transport Co. (Inc.).....	Los Angeles, Cal.
Paulsboro.....	6,966	3,170	10½	478,000	12,000	Vacuum Oil Co.....	New York, N. Y.
Pearl Shell.....	5,614	2,688	10	460,468	4,800	Shell Line.....	San Francisco, Cal.
Pennsylvania.....	6,666	3,215	11	438,900	12,776	Texas Steamship Co.....	New York, N. Y.
Perfection.....	2,209	800	7½	107,160	3,200	Standard Oil Co. (N. Y.).....	Do.
Phoenix.....	5,731	3,301	10½	254,586	7,000	U. S. Shipping Board.....	Philadelphia, Pa.
Pioneer.....	5,075	2,125	9½	313,000	13,000	Standard Oil Co. (N. J.).....	New York, N. Y.
Polarine.....	4,046	1,900	9½	254,000	11,400do.....	Do.
Powel.....	1,218	292	7	120	1,000	West India Sugar Corp.....	Baltimore, Md.
Princeton.....	5,081	2,410	9	313,000	13,000	Standard Oil Co. (N. J.).....	New York, N. Y.
Radiant.....	2,487	1,000	11	107,160	3,331	Standard Oil Co. (N. Y.).....	Do.
Rayo.....	3,663	1,000	7½	175,960	5,179do.....	Do.
Renown.....	4,154	1,750	10	95,370	1,870	Standard Oil Co. (Ind.).....	Chicago, Ill.

¹Tons, coal only.

AMERICAN MERCHANT VESSELS OF 500 GROSS TONS AND OVER EQUIPPED FOR CARRYING PETROLEUM IN BULK—Continued.

STEAM VESSELS—Continued.

Name of vessel.	Gross tons.	Tankage.	Speed.	Bunker capacity.	Cruising radius.	Name of owner.	Home port.
		<i>1,000 galls.</i>	<i>Knots.</i>	<i>Gallons.</i>	<i>Miles.</i>		
Richmond.....	6,563	3,325	11½	508,200	15,246	Standard Oil Co. (Cal.).....	San Francisco, Cal.
Romulus.....	5,104	2,081	11	215,067	5,702	U. S. Shipping Board.....	Wilmington, Del.
Royal Arrow.....	7,794	4,100	10½	356,730	9,108	Standard Transportation Co.....	New York, N. Y.
S. M. Spalding.....	7,175	3,219	11	203,742	6,135	Pan-American Petroleum & Transport Co. (Inc.).....	Los Angeles, Cal.
S. V. Harkness.....	6,899	2,760	11	306,000	9,760	Standard Oil Co. (N. J.).....	New York, N. Y.
Sabine Sun.....	6,728	3,090	10½	380,800	9,000	Sun Co.....	Philadelphia, Pa.
Santa Rita.....	5,273	2,340	10	167,664	8,349do.....	Do.
Shemandoah.....	6,708	3,216	11	419,533	11,035	U. S. Shipping Board.....	Bath, Me.
Silverbrook.....	5,674	3,301	10½	254,586	7,500do.....	Philadelphia, Pa.
Silver Shell.....	5,605	2,688	10	460,468	4,900	Shell Line.....	San Francisco, Cal.
Socony.....	3,663	1,500	8	175,960	5,179	Standard Oil Co. (N. Y.).....	New York, N. Y.
Somerset.....	5,079	2,125	9	313,000	10,900	Standard Oil Co. (N. J.).....	Do.
Standard.....	10,073	5,400	10½	421,000	9,330do.....	Do.
Standard Arrow.....	7,794	4,100	10½	356,730	9,108	Standard Transportation Co.....	Do.
Sucroca.....	5,788	2,270	10	189,000	5,000	Cuba Distilling Co.....	Do.
Sun.....	4,836	1,860	10½	222,130	5,000	Sun Co.....	Philadelphia, Pa.
Sunoll.....	7,157	3,000	11	380,800	9,000do.....	Do.
Sylvan Arrow.....	7,797	4,100	11	356,730	9,108	Standard Transportation Co.....	New York, N. Y.
Tamesi.....	2,939	1,250	9	96,600	3,600	Sinclair Gulf Corp.....	Do.
Texas.....	6,678	3,215	11	323,912	10,934	Texas Co.....	Port Arthur, Tex.
Toledo.....	2,951	1,400	10	126,900	3,000	Sun Co.....	Philadelphia, Pa.
Topila.....	5,125	2,400	11	102,660	3,987	Southern Pacific Co.....	New York, N. Y.
Torres.....	4,943	2,400	11	102,660	3,987do.....	Do.
Trinidadian.....	2,450	1,060	9½	86,100	4,500	Gulf Refining Co.....	Port Arthur, Tex.
Trontolite.....	6,882	2,750	11	306,000	9,580	Standard Oil Co. (N. J.).....	New York, N. Y.
Vesta.....	3,663	1,500	11	175,960	5,179	Standard Oil Co. (N. Y.).....	Do.
Virginia.....	6,666	3,265	11	438,900	12,276	Texas Steamship Co.....	Do.
W. C. Teagle.....	10,677	4,700	11½	490,000	12,400	Standard Oil Co. (N. J.).....	Do.
W. H. Tilford.....	5,579	2,855	10½	278,000	9,360do.....	Do.
W. L. Steed.....	6,450	3,100	10½	296,882	8,520	U. S. Shipping Board.....	Boston, Mass.
W. M. Burton.....	7,170	3,373	11	450,324	11,200	Atlantic Refining Co.....	Philadelphia, Pa.
W. M. Irish.....	7,169	3,373	11	450,324	11,200do.....	Do.
W. S. Porter.....	4,901	2,227	9	33,642	960	Associated Oil Co.....	San Francisco, Cal.
W. S. Rheem.....	7,277	3,396	11	488,940	15,520	U. S. Shipping Board.....	Do.
Walter Hardcastle.....	8,098	1,500	8½	143,430	5,000	Sinclair Gulf Corp.....	New York, N. Y.
Washtenaw.....	2,896	1,050	10	110,250	3,500	Union Steamship Co.....	San Francisco, Cal.
Westwego.....	5,275	2,110	10½	390,000	9,000	Union Petroleum Steamship Co.....	New York, N. Y.
Whittier.....	1,295	441	10	17,094	400	T. A. Hays.....	San Francisco, Cal.
Wico.....	2,748	1,240	9	1,686	5,570	Standard Oil Co. (N. J.).....	New York, N. Y.
Wilhelm Jebsen.....	7,204	3,489	10½	193,609	8,290	U. S. Shipping Board.....	San Francisco, Cal.
William Green.....	6,784	3,100	11	264,600	7,968	Pan-American Petroleum & Transport Co. (Inc.).....	Los Angeles, Cal.
William Isom.....	3,321	1,660	9½	161,332	10,000	American-Italian Commercial Corp.....	New York, N. Y.
Wm. F. Herrin.....	4,938	2,134	9	35,406	1,000	Associated Oil Co.....	San Francisco, Cal.
Wm. G. Warden.....	10,289	4,700	11½	472,000	12,100	Standard Oil Co. (N. J.).....	New York, N. Y.
William P. Cowan.....	5,429	2,600	13	139,448	2,540	Standard Oil Co. (Ind.).....	Chicago, Ill.
Winifred.....	2,551	850	8½	161,280	7,500	Gulf Refining Co.....	Port Arthur, Tex.

GAS VESSELS.

Bacoli.....	1,714	600	5	54,200	7,100	Standard Oil Co. (N. J.).....	New York, N. Y.
Bramell Point.....	3,359	1,550	9½	239,000	16,000	Vacuum Oil Co.....	Do.
Charles Braley.....	3,253	1,650	7	161,332	7,500	American-Italian Commercial Corp.....	Do.
Contra Costa.....	832	320	6	11,424	1,700	Standard Oil Co. (Cal.).....	San Francisco, Cal.
Holden Evans.....	3,253	1,550	8	194,000	1,300	Holden Evans Steamship Co.....	New York, N. Y.
Pennant.....	3,253	1,200	8	191,520	12,500	Pierce Oil Corp.....	Do.
Socony 5.....	830	500	6	4,400	1,700	Standard Oil Co. (N. Y.).....	Do.
Socony 62.....	848	500	6	3,500	1,340do.....	Do.

¹ Tons, coal only.

AMERICAN MERCHANT VESSELS OF 500 GROSS TONS AND OVER EQUIPPED FOR CARRYING PETROLEUM IN BULK—Continued.
SAILING VESSELS.

Name of vessel.	Gross tonnage.	Tankage. <i>1,000 galls.</i>	Owner.	Home port.
American.....	836	356	Standard Oil Co. (N. J.).....	Baltimore, Md.
Chagres.....	1,161	588	Magnolia Petroleum Co. (Inc.).....	Port Arthur, Tex.
Conemaugh.....	1,774	700	Gulf Refining Co.....	Do.
Conneaut.....	1,690	750	do.....	Do.
Dallas.....	1,148	651	do.....	Do.
Erskine M. Phelps.....	3,029	1,281	T. A. Hays.....	San Francisco, Cal.
Falls of Clyde.....	1,809	804	Associated Oil Co.....	Do.
Fullerton.....	1,554	693	Mission Transportation & Refining Co.....	Do.
Juniata.....	1,432	650	Gulf Refining Co.....	Port Arthur, Tex.
Lohocla.....	791	165	Pure Cane Molasses Corp.....	New York, N. Y.
Magnolia.....	681	336	Texas Co.....	Port Arthur, Tex.
Marion Chilcott.....	1,737	706	Associated Oil Co.....	San Francisco, Cal.
Monongahela.....	1,677	850	Gulf Refining Co.....	Port Arthur, Tex.
Monterey.....	1,854	815	Associated Oil Co.....	San Francisco, Cal.
Ohio.....	1,677	850	Gulf Refining Co.....	Port Arthur, Tex.
S. O. Co. C.....	3,200	1,750	Standard Oil Co. (Ind.).....	Chicago, Ill.
S. O. Co. No. 91.....	2,019	1,000	Standard Oil Co. (Cal.).....	San Francisco, Cal.
S. O. Co. No. 93.....	2,473	1,200	do.....	Do.
S. O. Co. No. 95.....	4,212	2,225	do.....	Do.
Santa Paula.....	650	340	Mission Transportation & Refining Co.....	Do.
Santiago.....	979	467	Associated Oil Co.....	Do.
Shenango.....	2,365	1,250	Gulf Refining Co.....	Port Arthur, Tex.
Simla.....	2,237	1,125	Union Oil Co.....	San Francisco, Cal.
Socony 56.....	689	300	Standard Oil Co. (N. Y.).....	New York, N. Y.
Socony 57.....	1,381	750	do.....	Do.
Socony 58.....	1,643	750	do.....	Do.
Socony 81.....	1,774	900	do.....	Do.
Socony 82.....	2,320	1,250	do.....	Do.
Socony 83.....	2,440	1,250	do.....	Do.
Socony 84.....	2,441	1,250	do.....	Do.
Socony 85.....	2,441	1,250	do.....	Do.
Socony 86.....	1,102	600	do.....	Do.
Socony 88.....	2,005	1,000	do.....	Do.
Socony 89.....	2,452	1,250	do.....	Do.
Socony 90.....	2,451	1,201	do.....	Do.
Socony 92.....	3,248	1,500	do.....	Do.
Socony 94.....	4,167	2,225	do.....	Do.
Socony 123.....	952	600	do.....	Do.
Socony 124.....	952	600	do.....	Do.
Susquehanna.....	1,381	650	Gulf Refining Co.....	Port Arthur, Tex.
Tampico.....	1,994	673	Texas Co.....	Do.
Tulsa.....	607	336	do.....	Do.
Tydol.....	513	220	East Jersey R. R. & Terminal Co.....	New York, N. Y.

UNRIGGED VESSELS.

Badger.....	1,296	630	Freeport & Tampico Fuel Oil Transportation Corp.....	New York, N. Y.
Cia de Navigacion Interior S. A. No. 109.....	661	357	Clooney Construction & Towing Co.....	Houston, Tex.
Cia de Navigacion Interior S. A. No. 110.....	709	357	do.....	Do.
Cia de Navigacion Interior S. A. No. 111.....	870	546	do.....	Do.
Cia de Navigacion Interior S. A. No. 112.....	976	630	do.....	Do.
Colonel Moore.....	647	294	Sunset Oil Co.....	Galveston, Tex.
Freeport Sulphur No. 3.....	1,165	600	Freeport Sulphur Transportation Co.....	New York, N. Y.
Freeport Sulphur No. 4.....	1,177	600	do.....	Do.
Gen'l Pettibone.....	775	441	Magnolia Petroleum Co. (Inc.).....	Port Arthur, Tex.
Jack Ray.....	595	336	Charles Clarke & Co.....	Galveston, Tex.
Magnolene.....	840	462	Magnolia Petroleum Co. (Inc.).....	Port Arthur, Tex.
Magnolia Petroleum Co. No. 5.....	596	302	do.....	Do.
Magnolia Petroleum Co. No. 6.....	537	294	do.....	Do.
Number Four.....	503	180	Morris Astor.....	New Orleans, La.
Sabine.....	560	315	Magnolia Petroleum Co. (Inc.).....	Port Arthur, Tex.
Socony 1.....	526	300	Standard Oil Co. (N. Y.).....	New York, N. Y.
Socony 2.....	526	300	do.....	Do.
Socony 4.....	509	300	do.....	Do.
Socony 6.....	795	500	do.....	Do.
Socony 10.....	1,113	750	do.....	Do.
Socony 11.....	1,113	750	do.....	Do.
Socony 12.....	774	500	do.....	Do.
Socony 48.....	513	300	do.....	Do.
Socony 76.....	797	475	do.....	Do.
Socony 120.....	1,198	750	do.....	Do.
Socony 121.....	1,201	750	do.....	Do.
Socony 122.....	1,201	750	do.....	Do.
V.....	661	357	Clooney Construction & Towing Co.....	Galveston, Tex.
Wansley.....	692	378	Charles Clarke & Co.....	Do.

LIST OF VESSELS OF THE UNITED STATES MEASURED UNDER PANAMA AND SUEZ CANAL RULES.
SAILING VESSELS.

Official No.	Signal letters.	Rig.	Name of vessel.	United States certificate.		Panama Canal certificate.		Suez Canal certificate.	
				Gross tonnage.	Net tonnage.	Gross tonnage.	Net tonnage.	Gross tonnage.	Net tonnage.
108285	JMBP	*Sch	Acapulco	2,436	2,209	2,448.51	2,226.00		
218205	LFKH	Bkn	Alta	1,381	1,262	1,385.97	1,237.29		
200718	KSWJ	Sch	Anthony D. Nichols	680	564	700.70	602.74		
215660	LJBM	Sch	Betsy Ross	1,630	1,503	1,715.38	1,557.60		
217271	LNWJ	Sch	Bright	2,176	2,011	2,208.08	2,015.88		
127253	KNLF	Sch	Charles Nelson	688	603	716.42	606.78		
212613	LDRK	Bkn	E. R. Sterling	2,577	2,351	2,577.00	2,383.24		
213770	LFV	Shp	GOLDEN GATE	2,340	2,273	2,379.96	2,185.49		
77572	KSHD	Bkn	John C. Meyer	932	794	997.00	848.00		
77417	KQBG	Shp	JOHN ENA	2,842	2,706	2,865.26	2,609.38		
215829	LHVT	Sch	Levi W. Ostrander	1,638	1,501	1,711.31	1,540.74		
200955	KTDJ	*Sch	S. O. Co. No. 95	4,212	3,708	4,238.28	3,688.95		
117099	KRHV	Sch	Sophie Christenson	675	570	701.00	584.00		

STEAM AND MOTOR VESSELS.

217083	LNHK	St. s	Aberdeen	2,917	1,708	3,051.63	1,827.53		
216680	LMTJ	St. s	Abrigada	2,929	1,726	3,061.97	1,897.95		
217381	LPQJ	St. s	ABRON	5,335	3,365	5,696.58	4,037.53		
215986	LJQR	St. s	ABSAROKA	5,568	4,121	6,255.98	4,438.33		
216513	LMBJ	St. s	ABSECON	3,372	1,929	3,715.50	2,157.59		
217075	LNHW	Ga. s	Admiral Mayo	1,934	1,608	1,965.95	1,601.47		
107423	KNSQ	St. s	ADMIRAL SCHLEY	2,104	1,336	2,370.31	1,652.06		
203123	LFRV	St. s	ADMIRAL SEBREE	2,446	1,866	2,473.22	1,860.90		
216636	LMGN	Ga. s	Admiral Sims	1,929	1,612	1,960.53	1,602.25		
106145	KBDJ	St. s	Advance	2,458	1,481	2,965.05	2,143.25		
217577	LPVD	St. s	Afrania	2,594	1,523	2,655.00	1,745.00		
217578	LPVF	St. s	Agarista	2,594	1,523	2,655.00	1,745.00		
216996	LNDF	St. s	AGAWAM	3,658	2,214			3,663.74	2,478.22
217530	LPSC	St. s	AGWISTAR	5,229	3,893			5,228.60	3,974.83
217697	LQGC	St. s	Ahala	2,594	1,523	2,655.00	1,745.00		
130907	KQRJ	St. s	ALABAMA	2,621	1,951	2,642.54	1,861.61		
216577	LMDN	Ga. s	Alabama	2,088	1,654	2,191.51	1,641.65		
217244	LNVB	St. s	ALAMOSA	3,658	2,256	3,958.98	2,595.61	3,663.74	2,478.22
216980	LMWK	St. s	Alapaha	2,573	1,515	2,638.26	1,724.96		
107736	KRNV	St. s	ALASKAN	8,617	5,522	8,745.50	6,388.20		
217698	LQGD	St. s	Alcis	2,594	1,523	2,655.00	1,745.00		
217243	LNWT	St. s	ALCONA	3,658	2,256	3,958.98	2,628.00	3,663.74	2,478.22
217537	LPSM	St. s	ALEDO	5,123	3,726	5,208.76	3,738.53		
217432	LPKF	St. s	Alfakay	2,564	1,542	2,675.69	1,733.87		
216610	LMFS	St. s	ALLEN TOWN	4,938	2,965	5,157.05	3,351.08		
106443	KDNC	St. s	Alhaca	4,016	2,441	4,120.01	2,640.13		
217581	LPVJ	St. s	ALLIES	3,658	2,256	3,958.98	2,595.61	3,663.74	2,478.22
212017	LDJS	St. s	ALVARADO	2,053	1,459	1,606.86	1,040.78		
213762	LFQR	St. s	AMAZONIA	2,199	1,327	2,289.23	1,274.17		
218269	LRNG	St. s	AMBRIDGE	6,848	4,259	7,286.22	5,197.03	6,753.24	4,901.15
107591	KQJN	St. s	AMERICAN	5,650	3,555	5,986.00	4,226.00		
211906	LDJF	St. s	AMOLCO	3,153	1,912	3,230.21	2,121.72		
216223	LKPV	St. s	AMPETCO	8,301	6,227	8,515.50	6,210.45	8,422.36	6,504.08
216946	LMSF	St. s	ANACORTES	4,829	3,625	5,362.09	3,854.81		
117125	KRNT	St. c	ANCON	9,332	7,060	9,697.62	7,256.12		
215553	LHTC	St. s	ANDALUSIA	5,509	3,918	5,757.61	3,813.24		
218067	LRDM	St. s	ANDREA F. LUCKENBACH	10,798	8,309	11,486.89	8,731.80	10,832.83	9,117.99
217998	LQWT	St. s	ANNISTON	2,658	2,356	3,958.98	2,595.61	3,663.74	2,478.22
212986	LFDT	St. s	ANTILLA	3,668	2,280	3,702.52	2,624.73		
215804	LJGT	St. s	Anyox	1,287	754	1,333.39	802.51		
107823	KSGM	St. s	ARBONAN	8,723	6,687	8,758.65	6,634.08		
207300	LFMP	St. s	ARLINGTON	2,431	1,431	2,479.60	1,506.25		
216064	LHCQ	St. s	ARMENIA	5,463	3,386	5,851.00	3,853.00		
217793	LQMB	St. s	Arundel	2,550	1,607	2,632.28	1,673.71	2,626.27	1,624.64

LIST OF VESSELS OF THE UNITED STATES MEASURED UNDER PANAMA AND SUEZ CANAL RULES—Continued.

STEAM AND MOTOR VESSELS—Continued.

Official No.	Signal letters.	Rig.	Name of vessel.	United States certificate.		Panama Canal certificate.		Suez Canal certificate.	
				Gross tonnage.	Net tonnage.	Gross tonnage.	Net tonnage.	Gross tonnage.	Net tonnage.
107848	LKMQ	St. s.	ASBURY PARK	2,128	1,447	2,682.16	1,391.76		
205456		Ga. s.	Athens	94	56	96.01	56.55		
217438	LPKN	St. s.	AUBURN	6,047	3,376	6,213.72	3,943.84		
216368	LKSF	St. s.	AVONDALE	5,731	3,511	6,248.81	4,041.57		
214090	LGBP	Ga. s.	BACOI	1,714	1,338	1,778.15	1,390.63		
212944	LFDW	St. s.	Balboa	615	372	741.00	350.00		
215877	LJMH	Ga. s.	Balestrand	2,403	1,906	2,493.97	1,896.39		
212571	LDPR	St. s.	BANTU	4,229	2,655	4,604.50	3,047.00		
214848	LGTD	St. s.	BEATRICE	3,450	2,188	3,704.46	2,613.14		
217150	LNMP	St. s.	BELLINGHAM	4,854	3,038	5,390.98	3,860.49		
210894	LMVB	St. s.	Beloit	2,531	1,502	2,606.45	1,702.22		
217358	LFFK	St. s.	Benzonia	2,573	1,507	2,609.00	1,572.00		
216957	LNDH	St. s.	BERWYN	4,992	3,065	5,140.54	3,520.68	5,069.57	3,751.41
218155	LRHM	St. s.	BESSEMER	4,923	3,459	5,113.26	3,437.00		
218237	LRMD	St. s.	BETHLEHEM BRIDGE	3,658	2,256	3,958.98	2,595.61	3,663.74	2,478.22
218136	LRHB	St. s.	BLAIR	5,784	3,513	6,105.52	4,355.00		
217296	LPBQ	St. s.	Bohring	2,457	1,474	2,571.09	1,531.17		
217572	LPVB	St. s.	Bockonoff	2,455	1,459	2,575.00	1,469.00		
218271	LRNP	St. s.	Bon Secour	2,458	1,453	2,569.00	1,463.00		
216847	LMBG	St. s.	Bonnafeon	2,542	1,532	2,600.07	1,711.61		
217712	LQGT	St. s.	Bonnetere	2,453	1,462	2,596.00	1,471.00		
215929	LJPC	St. s.	BOSTON	2,557	1,538	2,611.84	1,656.44		
216819	LMQS	St. s.	Boulton	2,584	1,559	2,696.34	1,746.61		
219059	LRDB	St. s.	BOUND BROOK	3,658	2,256	3,958.98	2,595.61	3,663.74	2,478.22
217796	LQMF	St. s.	Boykin	2,564	1,493	2,637.00	1,493.00		
217769	LQKG	St. s.	BRADDOCK	6,961	4,927	7,234.70	5,207.00	6,751.73	4,899.72
213126	LECT	St. s.	BRADFORD	6,303	3,931	6,314.60	3,939.46		
214444	LQJK	Ga. s.	BRAMMELL POINT	3,359	2,046	3,478.29	2,264.19		
207301	LFMQ	St. s.	BRANDON	2,431	1,431	2,479.60	1,506.25		
217210	LNSF	St. s.	BRANDYWINE	4,969	3,456	5,157.05	3,410.01		
218234	LRKW	St. s.	BRASHER	3,658	2,256	3,958.98	2,628.00	3,663.74	2,478.22
216182	LKMQ	St. s.	BREMERTON	4,856	3,003	5,390.96	3,812.30		
212601	LDQV	St. s.	BRINDILLA	4,170	2,659	4,296.49	2,730.89		
217272	LNWK	Ga. s.	Brisk	2,151	1,746	2,176.39	1,746.11		
213859	LFRQ	St. s.	BRISTOL	3,971	2,417	4,210.68	2,695.53		
215988	LJQT	St. s.	BROAD ARROW	7,796	4,760	6,618.52	6,802.89		
216943	LMWQ	St. s.	Bromela	2,959	1,746	3,088.00	1,877.00		
217027	LNFF	St. s.	Brompton	2,940	1,733	3,067.29	1,864.00		
217201	LNRP	St. s.	Broncho	2,940	1,760	3,075.23	1,892.44		
217296	LPBS	St. s.	Brookdale	2,935	1,730	3,066.15	1,841.49		
217363	LPFN	St. s.	Brookfield	2,961	1,743	3,094.49	1,854.94		
217470	LPNF	St. s.	Brookhaven	2,923	1,714	3,061.00	1,851.00		
217817	LQNH	St. s.	Brookland	2,934	1,723	3,072.00	1,839.00		
217740	LQJF	St. s.	Bushong	2,848	1,683	2,970.00	1,856.00		
213834	LFRK	St. s.	BYLAW	3,289	1,980	3,419.51	2,189.94		
212628	LDRS	St. s.	C. A. CANFIELD	6,350	3,839	6,314.54	4,177.53		
217676	LQFH	St. s.	CABRILLE	5,080	3,060	5,968.85	3,732.51		
217588	LPVR	St. s.	CABEGON	6,107	3,555	6,291.11	4,611.22		
212832	LDWK	St. s.	CACIQUE	6,202	3,413	6,100.00	4,493.00		
212642	LDSF	St. s.	CALORA	4,095	2,413	4,953.04	3,361.26		
217970	LQWB	St. s.	CALVERT	4,298	2,699	4,397.86	3,058.63	4,368.69	3,179.07
212919	LPDK	St. s.	CAMAQUEY	3,671	2,599	3,910.69	2,719.90		
216995	LTVS	St. s.	CANOVA	5,575	3,154	6,357.11	4,473.31		
216327	LKRG	St. s.	CAPE HENRY	4,992	3,085	5,138.59	3,581.11	5,052.62	3,741.57
216667	LMHG	St. s.	CAPE LOOKOUT	4,986	3,085	5,140.40	3,520.68	5,059.43	3,740.26
217115	LNKJ	St. s.	CAPE MAY	6,867	4,093	7,050.40	4,802.09	6,923.16	5,030.06
216466	LKWD	St. s.	CAPE ROMAIN	4,992	3,085	5,133.59	3,520.94	5,052.62	3,741.57
210278	LCMN	St. s.	CAROLYN	3,219	1,999	3,254.49	2,322.36		
218102	LRGB	St. s.	CASCADE	4,856	3,052	5,375.00	3,863.00		
217440	LPKR	St. s.	CASTLE POINT	3,301	1,877	3,150.80	2,154.00		
217960	LQRC	St. s.	CASTLE TOWN	3,328	1,877	3,152.73	2,173.30		
217590	LPVT	St. s.	CASTLE WOOD	3,304	1,871	3,150.80	2,152.10		
216216	LKNW	St. s.	Catherine D	2,224	1,224	2,399.47	1,808.51		
214559	LGMN	St. s.	CAUTO	3,353	2,338	3,999.66	3,595.67		
214817	LGSQ	Ga. s.	CHARLES BRADLEY	3,253	2,229	3,362.45	2,323.12		
212716	LDVF	St. s.	CHARLES E. HARWOOD	3,178	1,911	3,199.42	2,110.02		
217253	LNVK	St. s.	CHARLOT	3,638	2,256	3,958.98	2,595.61	3,663.74	2,478.22
212853	LDQB	St. s.	CHARLTON HALL	4,749	2,999	5,083.48	4,217.28		
217996	LQWR	St. s.	CHATTANOOGA	3,638	2,256	3,958.98	2,595.61	3,663.74	2,478.22
216589	LMFD	St. s.	CHEBAULP	4,839	3,588	5,172.14	3,855.26		
216828	LMRF	St. s.	Cheron	2,543	1,502	2,652.02	1,689.62		

LIST OF VESSELS OF THE UNITED STATES MEASURED UNDER PANAMA AND SUEZ CANAL RULES—Continued.

STEAM AND MOTOR VESSELS—Continued.

Official No.	Signal letters.	Rig.	Name of vessel.	United States certificate.		Panama Canal certificate.		Suez Canal certificate.	
				Gross tonnage.	Net tonnage.	Gross tonnage.	Net tonnage.	Gross tonnage.	Net tonnage.
215878	LJMK	St. s.	CHESTER SUN.....	6,669	4,091	7,585.14	5,088.00		
215976	LJQG	St. s.	CHESTNUT HILL.....	4,935	2,970	5,153.48	3,478.04		
217023	LQBR	St. s.	CHEYOPA.....	3,658	2,256	3,968.98	2,895.61	3,663.74	2,478.22
217486	LPQC	St. s.	CHICAGO BRIDGE.....	3,658	2,256	3,968.98	2,895.61	3,663.74	2,478.22
217067	LNHQ	St. s.	Chimo.....	2,525	1,490	2,634.79	1,670.62		
212892	LFCK	St. s.	CHINCHA.....	6,371	3,952	6,423.93	4,624.41		
215978	LJQK	Ga. s.	Chiquimala.....	687	610	716.32	629.78		
125664	JSWK	St. s.	City of Para.....	3,404	2,162	3,738.73	2,458.54		
125979	JVRN	St. s.	City of Puebla.....	2,980	1,869	3,302.80	2,317.80		
215258	LRFN	St. s.	CLAIRTON.....	6,848	4,259	7,286.22	5,197.03	6,753.24	4,901.15
212833	LFBJ	St. s.	CLARE.....	3,455	2,195	3,624.78	2,645.23		
215907	LJNP	St. s.	Claremont.....	1,291	712	1,569.00	819.00		
212911	LFCW	St. s.	COALINGA.....	7,318	4,770	8,062.00	5,877.00		
207187	LBJH	St. s.	COASTWISE.....	4,015	2,444	4,186.70	2,832.80		
217211	LNSG	St. s.	COHASSET.....	5,769	3,608	6,203.58	4,440.46		
217254	LNVN	St. s.	COKATO.....	3,658	2,256	3,958.98	2,895.61	3,663.74	2,478.22
217167	LNPR	St. s.	Coloma.....	2,525	1,500	2,635.88	1,694.76		
92836	KPBW	St. s.	COLON.....	5,670	3,513	5,865.83	4,231.56		
210291	LCMQ	St. s.	COLUMBIA.....	1,923	1,188	2,174.10	1,397.61		
212859	LDWH	St. s.	COLUSA.....	6,003	3,717	6,639.34	4,780.64		
217622	LQBP	St. s.	CONSORT.....	3,658	2,256	3,958.98	2,895.61	3,663.74	2,478.22
215558	LHTG	St. s.	COOSA.....	1,999	1,218	2,065.39	1,940.40		
214332	LGHK	St. s.	CORNELLIA.....	3,216	2,003	3,505.03	2,188.50		
212098	LFBD	St. s.	CORNING.....	5,073	3,026	5,237.59	3,470.15	5,223.76	3,893.44
208330	LBSV	St. s.	COROZAL.....	3,129	1,932	3,225.46	2,198.28		
217424	LPJR	St. s.	COTTONPLANT.....	2,450	1,485	2,723.00	1,699.00	2,723.00	1,978.00
217423	LPJQ	St. s.	COTTONWOOD.....	2,450	1,485	2,723.00	1,699.00	2,723.00	1,978.00
217513	LPRD	St. s.	COULEE.....	2,450	1,485	2,723.00	1,699.00	2,723.00	1,978.00
217512	LPRC	St. s.	COUNCIL BLUFFS.....	2,450	1,485	2,723.00	1,699.00	2,723.00	1,978.00
217605	LPWR	St. s.	COUPABLE.....	2,450	1,485	2,723.00	1,699.00	2,723.00	1,978.00
217804	LPWQ	St. s.	COURTOIS.....	2,450	1,485	2,723.00	1,699.00	2,723.00	1,978.00
217728	LQHN	St. s.	COUSHATTA.....	2,450	1,485	2,723.00	1,699.00	2,723.00	1,978.00
217729	LQHP	St. s.	COUTOLENE.....	2,450	1,485	2,723.00	1,699.00	2,723.00	1,978.00
217774	LQJN	St. s.	COVALT.....	2,450	1,485	2,723.00	1,699.00	2,723.00	1,978.00
218006	LRBH	St. s.	COVEDALE.....	2,450	1,485	2,723.00	1,699.00	2,723.00	1,978.00
217810	LQNB	St. s.	COVERNA.....	2,450	1,485	2,723.00	1,699.00	2,723.00	1,978.00
218005	LRBG	St. s.	COVERBUN.....	2,450	1,485	2,723.00	1,699.00	2,723.00	1,978.00
217898	LQSH	St. s.	COWAN.....	2,450	1,485	2,723.00	1,699.00	2,723.00	1,978.00
217749	LQJR	St. s.	COWBOY.....	2,532	1,512	2,795.00	1,791.00		
217024	LNFB	St. s.	CRANENEST.....	2,292	1,367	2,407.00	1,602.00		
212886	LDQC	St. s.	CRASTER HALL.....	4,319	2,758	4,882.34	3,552.29		
211044	LCTR	St. s.	CRICKET.....	1,136	773	1,322.44	801.05		
145934	KRSV	St. s.	CRISTOBAL.....	9,332	7,070	9,697.62	7,254.12		
212572	LDPB	St. s.	CROFTON HALL.....	5,773	3,461	6,026.09	4,945.55		
214053	LPWV	St. s.	CUBADIST.....	5,788	3,606	6,157.19	4,375.15		
217005	LNDT	St. s.	Daca.....	2,579	1,563	2,688.09	1,753.46		
218296	LRMC	St. s.	DADE COUNTY.....	3,658	2,256	3,958.98	2,895.61	3,663.74	2,478.22
210753	LCQR	St. s.	DAKOTAN.....	6,660	4,111	6,891.23	4,619.87		
213095	LSCR	St. s.	DAYTON.....	5,335	3,352	5,071.56	3,688.48		
214491	LGKH	Ga. s.	DAWNLITE.....	1,976	1,001	2,044.76	1,553.53		
217485	LPQB	St. s.	DECATUR BRIDGE.....	3,658	2,256	3,958.98	2,895.61	3,663.74	2,478.22
215535	LHSM	St. s.	DEEPWATER.....	7,160	4,787	9,116.57	5,865.59		
217030	LNGB	St. s.	DEERFIELD.....	7,622	5,274	7,893.42	5,641.69	7,450.79	5,504.02
217406	LPHN	St. s.	DERANOF.....	5,245	4,011	5,711.44	4,243.00		
217890	LQSF	St. s.	DIO.....	5,312	3,370	5,666.71	4,084.47	5,279.43	3,885.26
215776	LJGB	Ga. s.	Diria.....	1,481	1,175	1,522.43	1,167.42		
212798	LDTJ	St. s.	DOCHRA.....	4,309	2,763	5,125.44	3,776.51		
217931	LQTS	St. s.	DONORA.....	6,846	4,266	7,284.70	5,207.00	6,751.73	4,899.72
217297	LPBR	St. s.	DUNGENESS.....	2,537	1,497	2,647.83	1,684.45		
217612	LQBC	St. s.	DUQUESNE.....	6,861	4,227	7,284.70	5,207.00	6,751.73	4,899.72
217173	LNQB	St. s.	E. L. DOHENY THIRD.....	7,753	4,709	9,650.80	6,765.65		
217478	LPHM	St. s.	EASTERLING.....	5,847	4,489	5,967.09	4,449.47		
216482	LKWN	St. s.	EASTERN CHIEF.....	4,660	3,378	4,765.15	3,524.53		
217168	LNPS	St. s.	EASTERN CROSS.....	4,576	3,339	4,762.70	3,379.63		
216730	LMKC	St. s.	EASTERN KING.....	3,164	2,313	3,251.09	2,276.61		
217292	LPBH	St. s.	EASTERN LIGHT.....	7,192	5,477	7,680.86	5,715.24		
216706	LMJF	St. s.	EASTERN QUEEN.....	5,797	4,474	5,919.51	4,446.57		
216617	LMFV	St. s.	EASTERN SEA.....	5,838	4,493	5,922.27	4,476.20		
217294	LPBG	St. s.	EASTERN SHORE.....	6,731	5,124	6,898.00	5,086.00		
216543	LMCD	St. s.	EASTERN STAR.....	4,330	3,282	4,477.07	3,222.98		
216461	LKVV	St. s.	EASTERN SUN.....	5,851	4,581	5,921.92	4,551.41		
217085	LNJG	St. s.	EASTPORT.....	4,385	2,705	4,472.23	3,089.45		

LIST OF VESSELS OF THE UNITED STATES MEASURED UNDER PANAMA AND SUEZ CANAL RULES—Continued.

STEAM AND MOTOR VESSELS—Continued.

Official No.	Signal letters.	Rig.	Name of vessel.	United States certificate.		Panama Canal certificate.		Suez Canal certificate.	
				Gross tonnage.	Net tonnage.	Gross tonnage.	Net tonnage.	Gross tonnage.	Net tonnage.
217372	LPGB	St. s.	EAST WIND.....	5,846	4,484	5,965.94	4,442.21		
203215		Ga. y.	Eclipse.....	66	63	65.00	62.51		
217336	LPDM	St. s.	EDENTON.....	6,992	5,322	7,478.36	5,770.28		
217412	LPHV	St. s.	EDGECOMBE.....	6,967	5,510	7,473.30	5,758.17		
217433	LPKG	St. s.	EDGERFIELD.....	6,990	5,511	7,470.44	5,759.30		
217806	LQMW	St. s.	EDGEHILL.....	6,964	5,492	7,450.00	5,739.00		
217892	LQSG	St. s.	EDGERMONT.....	6,962	5,484	7,447.00	5,731.00		
218017	LRBP	St. s.	EDGERMOOR.....	6,999	5,496	7,485.00	5,715.00		
218127	LRGT	St. s.	EDGEWOOD.....	7,000	5,487	7,486.00	5,723.00		
218291	LRPD	St. s.	EDISTO.....	7,003	5,485	7,480.00	5,721.00		
213472	LFMD	St. s.	EDITT.....	3,527	2,220	3,717.22	2,28.08		
214500	LGMP	St. s.	EDWARD LUCKENBACH.....	8,151	6,141	8,543.26	6,26.00		
212756	LDVR	St. s.	EDWARD PEIRCE.....	4,387	3,328	4,590.61	3,160.50		
214951	LGWP	St. s.	EDWARD L. DOHERTY JUNIOR.....	7,706	4,716	9,669.50	6,757.68		
210899	LCSJ	St. s.	EL CAPTAN.....	1,881	1,132	2,207.35	1,483.12		
210835	LCPV	St. s.	EL SEGUNDO.....	3,663	2,328	3,811.00	2,348.00		
217994	LQWP	St. s.	EIDENA.....	7,000	5,490	7,485.00	5,737.00		
216615	LMGB	St. s.	ELDORADO.....	2,310	1,625	2,439.00	1,671.00		
218195	LEJT	St. s.	ELDRIDGE.....	7,004	5,496	7,490.00	5,721.00		
215982	LJQN	St. s.	ELINOR.....	4,295	2,628	4,380.79	3,022.08		
215745	LJFC	St. s.	EVANSVILLE.....	3,944	2,370	4,125.00	3,143.00		
210004	LCKQ	St. s.	EVELYN.....	3,140	2,443	3,399.48	2,319.19		
204579	KWHT	St. s.	EVERETT.....	5,065	3,097	5,710.70	3,166.70		
217393	LPGV	St. s.	EYOTA.....	2,529	1,516	2,644.89	1,706.27		
216370	LKSG	Ga. s.	Fahnestrad.....	2,557	2,120	2,601.54	2,128.21		
217246	LNVB	St. s.	F. D. ASCHER.....	8,293	6,132	8,345.45	6,178.85		
215608	LJBR	St. s.	F. J. LUCKENBACH.....	8,074	5,128	8,508.20	6,173.78		
215657	LJPS	St. s.	FAIRMONT.....	5,400	3,399	5,742.51	3,687.71		
217640	LQCH	St. s.	FARABY.....	3,658	2,256	3,958.98	2,595.61	3,063.74	2,478.22
217508	LPTS	St. s.	FARNAM.....	3,658	2,256	3,958.98	2,595.61	3,063.74	2,478.22
217147	LNMV	St. s.	FEDERAL.....	6,868	4,909	7,282.38	5,188.08	6,781.86	4,948.35
215733	LJDR	St. s.	FELTORE.....	7,117	4,498	7,807.65	5,188.66		
121238	K8BC	St. s.	FINLAND.....	12,322	7,447	12,908.96	8,487.20		
216505	LMDB	St. s.	FIRMORE.....	7,117	4,431	7,807.65	5,079.89		
214907	LHBM	St. s.	Flwood.....	1,782	1,042	1,850.64	1,099.98		
217755	LQJW	St. s.	Flavel.....	3,016	1,761	3,071.00	1,922.00		
210587	LCPJ	St. s.	FLORENCE LUCKENBACH.....	5,505	4,302	5,835.28	4,506.03		
210919	LMWB	St. s.	Forster.....	2,552	1,639	2,666.76	1,719.12		
217595	LPWC	St. s.	FORT PITT BRIDGE.....	3,658	2,256	3,958.98	2,595.61	3,063.74	2,478.22
217390	LPGR	St. s.	Fort Riley.....	2,539	1,511	2,649.78	1,702.41		
217711	LQGS	St. s.	Fort Russell.....	2,541	1,502	2,655.00	1,698.00		
217467	LPNB	St. s.	Fort Snelling.....	2,537	1,519	2,610.00	1,639.00		
217319	LPCS	St. s.	FORT WAYNE.....	6,245	4,731	6,730.96	4,566.44	6,315.14	4,708.35
213624	LFPD	St. s.	FRANKLIN.....	5,266	3,354	5,629.04	3,605.12		
215360	LGVQ	St. s.	FRANCIS L. SKINNER.....	4,806	3,649	4,900.61	4,613.18		
116972	KQCJ	St. s.	FRED'K LUCKENBACH.....	2,903	1,714	3,005.84	2,042.48		
216032	IJSC	St. s.	FREEMAN.....	3,350	1,949	3,715.50	2,338.77		
212805	LDWR	St. s.	FREEPORT SULPHUR No. 1.....	2,588	1,552	2,642.50	1,672.08		
217790	LQKS	St. s.	GALAHAD.....	6,241	4,729	6,726.52	4,898.07	6,310.70	4,728.78
217145	LNMV	St. s.	GARFIELD.....	2,948	1,704	3,089.62	1,807.96		
210735	LQMT	St. s.	Gene Crawley.....	3,184	2,488	3,327.59	2,440.76		
216063	LJTC	Ga. s.	General Pershing.....	2,450	1,935	2,495.80	1,930.98		
216388	LKSW	St. s.	GEORGE W. BARNES.....	6,450	4,620	6,764.05	4,668.98		
216529	LMBT	St. s.	GLEN WHITE.....	5,438	3,349	5,739.55	3,623.09		
213369	LFKR	Ga. s.	GLENPOOL.....	5,459	3,067	6,013.12	4,248.53		
209336	LCFT	St. s.	GRAYSON.....	2,607	1,613	2,772.87	1,832.48		
215508	LHSD	Ga. s.	Guanscaste.....	632	455	644.00	453.00		
212946	LFCB	St. s.	GUANTANAMO.....	3,292	2,076	3,651.14	2,401.28		
217555	LPTJ	St. s.	Gullford.....	2,573	1,511	2,662.58	1,708.00	2,655.97	1,832.56
218042	LRCS	St. s.	GUMBA.....	6,100	4,645	6,501.00	4,800.00		
213099	LPHV	St. s.	GULFCOAST.....	5,188	3,202	5,343.15	3,871.19		
216299	LKJQ	St. s.	GULFLAND.....	5,276	3,207	5,371.00	3,656.83		
212524	LDNH	St. s.	GULFLIGHT.....	5,188	3,202	5,345.60	3,867.29		
214827	LGSV	St. s.	GULFMAD.....	5,225	3,248	5,295.22	3,673.44		
215404	LHPQ	St. s.	GULF OF MEXICO.....	7,907	4,867	9,667.51	6,763.75		
210514	LCNR	St. s.	GULFOIL.....	5,188	3,202	5,343.15	3,871.19		
217775	LQKM	St. s.	GULFQUEEN.....	6,795	4,904	6,857.49	4,867.00		
212676	LDTH	St. s.	GULFSTREAM.....	5,188	3,202	5,345.60	3,867.29		
216542	LMDC	St. s.	H. B. Lovejoy.....	1,067	768	1,106.20	768.68		
216456	LKVT	St. s.	H. M. FLAGLER.....	8,207	6,183			8,345.45	6,417.85
211888	LDJB	St. s.	HAMPDEN.....	4,725	2,779	4,862.65	3,243.49		
210590	LCPM	St. s.	HARRY FARNUM.....	3,098	2,364	3,201.54	2,341.50		

LIST OF VESSELS OF THE UNITED STATES MEASURED UNDER PANAMA AND SUEZ CANAL RULES—Continued.

STEAM AND MOTOR VESSELS—Continued.

Official No.	Signal letters.	Rig.	Name of vessel.	United States certificate.		Panama Canal certificate.		Suez Canal certificate.	
				Gross tonnage.	Net tonnage.	Gross tonnage.	Net tonnage.	Gross tonnage.	Net tonnage.
215885	LJMC	St. s.	HATTERAS	4,919	3,836	5,128.92	3,814.89		
141716	KQVF	St. s.	HATTIE LUCKENBACH	4,623	3,560	4,707.75	3,637.17		
96534	KQMW	St. s.	HAWAIIAN	5,670	3,555	5,992.69	4,193.12		
214503	LQKP	St. s.	HELEN	3,216	2,003	3,696.08	2,188.50		
217794	LQMC	St. s.	HENRY CLAY	8,166	6,308	8,574.78	6,197.79		
211015	LCTQ	St. s.	HENRY T. SCOTT	1,596	915	1,782.88	891.75		
212897	LDTR	St. s.	HERBERT G. WYLIE	4,292	2,579	4,296.47	3,079.78		
214801	KWLQ	St. s.	HERCULES	414	221	429.51	47.66		
212560	LDPG	St. s.	HEWITT	5,398	3,394	5,420.55	3,796.98		
217484	LPNW	St. s.	HICO	3,658	2,256	3,958.98	2,595.61	3,663.74	2,478.22
218240	LRMH	St. s.	HILLSBOROUGH COUNTY	3,658	2,256	3,958.98	2,595.61	3,663.74	2,478.22
215758	LJFN	St. s.	HISKO	5,665	3,516	6,240.24	4,097.41		
216104	LJWD	Ga. s.	Hjeltensnes	2,387	1,333	2,448.82	1,826.85		
214673	LGPV	Ga. s.	HOLDEN EVANS	3,253	2,025	3,380.45	2,319.23		
215900	LJNG	St. s.	Hollywood	1,940	1,350	1,998.32	1,383.56		
217643	LQCM	St. s.	HOMESTEAD	6,861	4,927	7,284.70	5,207.00	6,751.73	4,899.72
217744	LQJK	St. s.	HOUMA	7,154	4,364	7,461.48	5,121.27	7,330.88	5,349.80
217905	LQSP	St. s.	HOVEN	7,156	4,364	7,461.48	5,121.99	7,330.58	5,349.80
212893	LDQF	St. s.	HOWICK HALL	5,098	3,131	5,096.48	3,137.87		
218221	LRKM	St. s.	HOXBAR	7,156	4,364	7,461.48	5,121.99	7,330.58	5,349.80
217616	LQBF	St. s.	HOXIE	4,986	3,085	5,139.69	3,519.48	5,036.82	3,968.68
217165	LNPO	St. s.	INDIANAPOLIS	8,164	6,150	8,504.42	6,034.15		
217242	LNTV	St. s.	INGOLD	3,658	2,256	3,958.98	2,595.61	3,663.74	2,478.22
218137	LRHC	St. s.	INTAN	6,126	3,796	6,520.11	4,658.00		
212144	LDKR	St. s.	IOWAN	6,716	4,449	6,818.79	4,667.86		
208911	LCBM	St. s.	ISABELA	3,129	1,932	3,223.99	2,205.75		
212994	LFQW	St. s.	J. A. MOFFETT	6,321	4,012	6,625.78	4,427.18		
77536	KRSN	St. s.	J. L. LUCKENBACH	4,920	3,192	5,113.77	3,240.53		
214311	LQFK	St. s.	J. M. DANZGER	6,487	4,016	6,806.06	5,334.31		
218246	LRMS	St. s.	JACKSON	3,658	2,256	3,958.98	2,595.61	3,663.74	2,478.22
217597	LPWF	St. s.	JACONA	5,238	4,024	5,692.00	4,197.00		
214816	LQSP	St. s.	JAMES MCGEE	10,677	8,115	10,958.19	8,062.17		
206663	LBFG	St. s.	JEAN	3,125	2,091	3,309.35	2,368.00		
215542	LHSP	St. s.	JEANNETTE SKINNER	5,715	4,384	6,635.14	6,090.95		
218238	LRMF	St. s.	JEFFERSON COUNTY	3,658	2,256	3,958.98	2,595.61	3,663.74	2,478.22
217602	LPWM	St. s.	JEKYL	3,658	2,256	3,958.98	2,595.61	3,663.74	2,478.22
212617	LDNQ	St. s.	JOHN D. ROCKEFELLER	8,374	6,364	8,480.00	6,357.09		
216213	LKNT	St. s.	JOHN M. CONNELLY	4,939	2,969	5,154.45	3,399.98		
218239	LRMG	St. s.	JOHNSON CTY.	3,658	2,256	3,958.98	2,595.61	3,663.74	2,478.22
213803	LFRB	St. s.	JONANCY	3,280	1,980	3,649.51	2,189.94		
215180	LHGR	St. s.	JOSHUA MACY	6,399	6,296	7,560.14	6,830.66		
214677	LGPW	St. s.	JULIA LUCKENBACH	8,151	6,141	8,543.25	6,426.60		
204945		St. s.	JUNEAU	2,382	1,305	2,499.07	1,806.15		
215800	LJGS	St. s.	K. I. LUCKENBACH	8,074	6,123	8,508.20	6,173.73		
217432	LPDS	St. s.	Kanakee	2,594	1,623	2,655.00	1,745.00		
216653	LMGT	St. s.	Kaskaskia	2,384	1,723	3,067.32	1,857.29		
216090	LJVN	St. s.	KATRINA LUCKENBACH	8,074	6,123	8,508.20	6,173.73		
217777	LQKP	St. s.	KEKETICUT	6,171	4,611	6,571.00	4,866.00		
207489	LBNV	St. s.	KENTUCKIAN	6,582	4,084	6,913.06	4,756.29		
130740	KQGJ	St. s.	KETCHIKAN	2,373	1,079	2,420.68	1,081.44		
161217	KRWC	St. s.	KINGFISHER	801	52	332.56	272.96		
218207	LRKF	St. s.	KNOXVILLE	3,658	2,256	3,958.98	2,595.61	3,663.74	2,478.22
216118	LJWG	Ga. s.	Korsbaek	2,446	1,038	2,490.43	1,934.46		
161208	KRSC	St. s.	KROONLAND	12,241	7,483	13,075.18	8,233.20		
216986	LNCQ	St. s.	L. J. DRAKE	6,836	5,258	7,513.57	5,504.20		
216667	LMGW	St. s.	LAKE BLANCHESTER	2,346	1,436	2,485.00	1,809.00		
217736	LQHW	St. s.	LAKE CALVENA	2,364	1,437	2,477.00	1,573.00		
217603	LPWN	St. s.	LAKE CHARLOTTEVILLE	2,364	1,437	2,477.00	1,573.00		
217822	LQNR	St. s.	LAKE FARESMAN	2,592	1,604	2,731.00	1,758.00	2,731.00	1,851.00
217468	LFMN	St. s.	LAKE FARESTELL	2,624	1,626	2,767.00	1,742.00		
218116	LRGK	St. s.	LAKE FARLIN	2,581	1,577			2,700.00	1,719.00
217561	LPFD	St. s.	LAKE FLOVILLA	2,592	1,604	2,731.00	1,758.00	2,731.00	1,851.00
217580	LPVH	St. s.	LAKE FLUME	2,592	1,604	2,731.00	1,758.00	2,731.00	1,851.00
217600	LPWJ	St. s.	LAKE FLUSHING	2,592	1,604	2,731.00	1,758.00	2,731.00	1,851.00
217613	LQBD	St. s.	LAKE FLYNUS	2,592	1,604	2,731.00	1,758.00	2,731.00	1,851.00
217658	LQDM	St. s.	LAKE FOLCROFT	2,592	1,604	2,731.00	1,758.00	2,731.00	1,851.00
217719	LQHC	St. s.	LAKE FONDA	2,592	1,604	2,731.00	1,758.00	2,731.00	1,851.00
217785	LQKT	St. s.	LAKE FONTANA	2,592	1,604	2,731.00	1,758.00	2,731.00	1,851.00
217764	LQJV	St. s.	LAKE FONTANET	2,592	1,604	2,731.00	1,758.00	2,731.00	1,851.00
217644	LQCR	St. s.	LAKE FORKVILLE	2,624	1,623	2,768.00	1,746.00		
217757	LQKB	St. s.	LAKE FORNEY	2,624	1,623	2,768.00	1,746.00		

LIST OF VESSELS OF THE UNITED STATES MEASURED UNDER PANAMA AND SUEZ CANAL RULES—Continued.

STEAM AND MOTOR VESSELS—Continued.

Official No.	Signal letters.	Rig.	Name of vessel.	United States certificate.		Panama Canal certificate.		Suez Canal certificate.	
				Gross tonnage.	Net tonnage.	Gross tonnage.	Net tonnage.	Gross tonnage.	Net tonnage.
217813	LQND	St. s.	LAKE FORSBY	2,624	1,622	2,768.00	1,748.00		
217437	LPKM	St. s.	LAKE FOXBORO	2,593	1,580				
217869	LQDV	St. s.	LAKE FOXCRAFT	2,598	1,580			2,713.64	1,814.95
217820	LQNM	St. s.	LAKE FRACRAFT	2,598	1,580			2,713.64	1,814.95
217821	LQNP	St. s.	LAKE FRALBY	2,598	1,580			2,713.64	1,814.95
217308	LPCB	St. s.	LAKE FRANCONIA	2,622	1,621	2,766.00	1,748.00		
217409	LPHR	St. s.	LAKE FRAY	2,622	1,622	2,766.00	1,746.00		
217675	LQFG	St. s.	LAKE FRAY	2,622	1,617	2,766.00	1,742.00		
217675	LQFD	St. s.	LAKE FRAY	2,622	1,617	2,766.00	1,742.00		
217674	LQDW	St. s.	LAKE FRECKS	2,622	1,617	2,766.00	1,742.00		
217670	LQKD	St. s.	LAKE FREEBORN	2,622	1,621	2,766.00	1,746.00		
217765	LQKF	St. s.	LAKE FREED	2,622	1,617	2,766.00	1,741.00		
217764	LQKJ	St. s.	LAKE FREELAND	2,622	1,617	2,766.00	1,741.00		
217857	LQPW	St. s.	LAKE FUGARD	2,621	1,618			2,753.80	1,872.17
217856	LQPV	St. s.	LAKE FURLEY	2,621	1,618			2,753.80	1,872.17
218765	LJFR	St. s.	LAKE GEORGE	2,486	1,782	2,707.00	1,763.00		
217789	LQKV	St. s.	LAKE GRAINGER	2,615	1,602	2,722.97	1,749.02	2,722.97	1,838.19
217912	LQSW	St. s.	LAKE GRAMA	2,615	1,602	2,722.97	1,749.02	2,722.97	1,838.19
217894	LQRT	St. s.	LAKE GRAMPAN	2,615	1,602	2,722.97	1,749.02	2,722.97	1,838.19
217855	LQPT	St. s.	LAKE GRAMPUS	2,615	1,602	2,722.97	1,749.02	2,722.97	1,838.19
218117	LROG	St. s.	LAKE GRANBY	2,615	1,605	2,728.57	1,740.38	2,728.57	1,844.35
217807	LPCG	St. s.	LAKE GRATTAN	2,611	1,617	2,751.00	1,778.00	2,751.00	1,870.00
217867	LPPS	St. s.	LAKE GRAVELLA	2,611	1,617	2,751.00	1,778.00	2,751.00	1,870.00
217473	LPNJ	St. s.	LAKE GRAVITY	2,592	1,604	2,731.00	1,758.00	2,731.00	1,851.00
217472	LPNH	St. s.	LAKE GREENBRIER	2,592	1,604	2,731.00	1,758.00	2,731.00	1,851.00
217528	LPRW	St. s.	LAKE GRETNA	2,592	1,604	2,731.00	1,758.00	2,731.00	1,851.00
217529	LPBB	St. s.	LAKE GROGAN	2,592	1,604	2,731.00	1,758.00	2,731.00	1,851.00
217696	LNJH	St. s.	LAKE SANFORD	2,232	1,357	2,362.00	1,546.00		
217657	LQDK	St. s.	LAKE SAPOK	2,592	1,604	2,731.00	1,758.00	2,731.00	1,851.00
216451	LKVP	St. s.	LANCASTER	7,699	5,593	7,943.40	5,850.33		
217647	LQCV	St. s.	LAUREL	4,296	2,630	4,397.87	3,028.44	4,358.70	3,179.07
217853	LQRS	St. s.	LEWIS LUCKENBACH	10,798	8,200	11,486.89	8,731.80	10,832.83	9,117.99
211738	LDHG	St. s.	LEWIS K. THURLOW	3,316	2,104	3,433.12	2,436.61		
218077	LQFC	St. s.	LOBAIN	6,849	4,268	7,287.73	5,206.99	6,754.75	4,902.59
213962	LFTS	St. s.	LOS ANGELES	6,876	4,263	7,196.00	5,002.00		
217997	LQWS	St. s.	LOUISVILLE BRIDGE	3,658	2,256	3,958.98	2,596.61	3,663.74	2,478.22
141276		Ga. y	Loyal	45	28	46.04	30.50		
216147	LKMD	St. s.	LUELLA	4,152	2,540	4,344.79	2,967.07	4,300.62	3,134.06
216821	LMQV	St. s.	M. J. SCANLON	5,672	4,048	5,838.15	4,240.67		
217770	LQKH	St. s.	MCKEESPORT	4,861	4,827	7,284.70	5,207.00	6,751.73	4,899.72
216763	LMNC	St. s.	Mahaska	2,524	1,511	2,637.68	1,682.20		
204744	KWLV	St. s.	MALDEN	5,054	3,098	5,686.43	3,140.06		
216750	LMKR	St. s.	Manada	2,542	1,490	2,640.00	1,657.00		
216413	LKTV	St. s.	MANGORE	4,066	2,416	4,504.79	2,812.80		
213968	LFVB	St. s.	MARGARET	3,372	2,139	3,718.83	2,680.86		
213385	LFKT	St. s.	MARIANA	3,129	1,932	3,220.02	2,222.02		
217859	LQRB	St. s.	MARICA	6,738	5,453	9,271.58	6,713.00		
216188	LKNF	Ga. s.	Marie de Ronde	2,415	1,895	2,474.30	1,885.13		
136425	KLVN	Ga. s.	Marjorie	40	34	41.10	35.22		
100469	KHDC	Ga. y	Mars	22	20	22.72	20.52		
161227	KSLF	Ga. s.	Maryland	2,498	2,068	2,535.33	2,118.30		
217924	LQTH	St. s.	MASCA	3,658	2,256	3,958.98	2,596.61	3,663.74	2,478.22
216709	LMJK	St. s.	MASUDA	4,844	3,605	5,373.14	3,862.59		
92888	KNPV	St. s.	MATANZAS	3,094	2,006	3,356.27	2,087.06		
213157	LFDJ	St. s.	MATINICOCK	6,766	3,861	8,088.64	6,218.53		
216955	LNBG	St. s.	Mazama	2,542	1,503	2,649.73	1,690.20		
204848	KWLV	St. s.	MELROSE	5,057	3,096	5,704.73	3,156.59		
93118	KQRT	St. s.	METEOR	2,324	1,436	2,409.96	1,640.03		
203971	KWBC	St. s.	MEXICAN	8,673	5,514	8,662.28	6,247.42		
210644	LCQD	St. s.	MIDDLESEX	4,727	2,780	4,864.32	3,245.11		
214740	LGRN	St. s.	MIELERO	5,853	3,670	6,165.45	4,449.70		
207579	LBNM	St. s.	MILLINOCKET	3,336	2,063	3,378.44	2,394.56		
217928	LQTN	St. s.	MILWAUKEE BRIDGE	3,658	2,256	3,958.98	2,596.61	3,663.74	2,478.22
216514	LMBK	St. s.	MINNEOLA	2,576	1,507	2,834.78	1,765.03		
210634	LCNV	St. s.	MINNESOTAN	6,676	4,100	6,646.36	4,106.89		
216797	LMPT	St. s.	Mojave	2,545	1,500	2,652.87	1,689.11		
217837	LQPC	St. s.	MOLINE	2,967	1,760	3,146.03	1,891.00		
217621	LQBN	St. s.	MONANA	3,658	2,256	3,958.98	2,596.61	3,663.74	2,478.22
80806	JVDT	St. s.	Montara	2,582	1,695	2,664.98	1,678.42		
218206	LRRG	St. s.	MONTGOMERY	3,658	2,256	3,958.98	2,596.61	3,663.74	2,478.22
206367	LBTC	St. s.	MONTOSO	3,129	1,932	3,223.99	2,206.76		
216747	LMKN	St. s.	MONTREALITE	6,834	5,254	7,514.10	5,501.76		
214217	LGDB	Ga. s.	MOONLITE	1,955	1,380	2,044.74	1,553.63		

LIST OF VESSELS OF THE UNITED STATES MEASURED UNDER PANAMA AND SUEZ CANAL RULES—Continued.
STEAM AND MOTOR VESSELS—Continued.

Official No.	Signal letters.	Rig.	Name of vessel.	United States certificate.		Panama Canal certificate.		Suez Canal certificate.	
				Gross tonnage.	Net tonnage.	Gross tonnage.	Net tonnage.	Gross tonnage.	Net tonnage.
215798	LJGQ	Ga. s.	Mount Rainier	2,397	1,913	2,436.22	1,908.26		
217564	LPWB	St. s.	Mt. Vernon Bridge	3,658	2,256	3,958.98	2,595.61	3,663.74	2,478.22
218260	LRNH	St. s.	MULPWA	6,139	4,604	6,542.00	4,850.00		
214042	LFWR	St. s.	MUNPLACE	3,315	2,105	3,496.06	2,374.92		
214467	LGJT	St. s.	MUNRIO	3,868	2,439	4,099.77	2,911.85		
214067	LGBN	St. s.	MUNSOMO	3,315	2,105	3,496.08	2,374.92		
213571	LFNP	St. s.	Mukilteo	1,230	690	1,210.77	755.94		
217725	LQJH	St. s.	Mystic	6,214	3,741	6,623.67	4,623.60		
217086	LNEP	St. s.	NAIWA	6,240	4,704	2,627.18	4,843.09	6,307.18	4,787.48
216977	LNBW	St. s.	NANTASKET	5,769	3,608	6,203.58	4,440.46		
217927	LQTM	St. s.	NATIONAL BRIDGE	3,658	2,256	3,959.00	2,628.00	3,663.74	2,478.22
217019	LNFM	St. s.	NEPONSET	7,622	5,274	7,940.00	5,554.93		
212873	LFCG	St. s.	Neptune	1,352	707	1,361.07	790.61		
217801	LPWK	St. s.	NESCO	3,658	2,256	3,958.98	2,595.61	3,663.74	2,478.22
217824	LPCW	St. s.	NEWBURGH	6,099	3,783	6,565.51	4,684.62	6,109.69	4,500.61
130179	JTVP	St. s.	Newport	2,643	1,653	3,173.00	2,163.00		
208388	LCGB	St. s.	NEWTON	5,001	3,083	5,623.62	3,578.60		
217618	LQBB	St. s.	NEW WINDSOR	6,203	3,868	6,565.51	4,761.33	6,109.69	4,500.61
130860	KRVB	St. y.	NOMA	763	811	811.15	425.28		
210861	LC8G	St. s.	NORFOLK	3,521	1,986	3,718.26	2,247.72		
217401	LPHF	St. s.	NORTH POLE	4,130	2,501	4,343.32	2,973.92	4,269.15	3,134.08
216380	LMFG	St. s.	Oakwood	1,951	1,231	1,971.56	1,321.42		
217281	LNTG	St. s.	Octorara	2,531	1,527	2,651.00	1,698.00		
212314	LDMK	St. s.	OHIOAN	6,646	4,100	6,844.33	4,588.79		
217493	LPOK	St. s.	ONEAMA	3,658	2,256	3,958.98	2,595.61	3,663.74	2,478.22
217483	LPNV	St. s.	OPELIKA	3,658	2,256	3,958.98	2,595.61	3,663.74	2,478.22
217925	LQJY	St. s.	OPEQUAN	3,658	2,256	3,958.98	2,595.61	3,663.74	2,478.22
217589	LPVS	St. s.	Oraton	2,563	1,525	2,649.00	1,731.00		
215742	LJDW	Ga. s.	Oregon	1,616	1,224	1,687.17	1,340.20		
155408	KQ8C	St. s.	OREGONIAN	5,648	3,535	5,902.60	4,135.34		
216294	LKJM	St. s.	ORIZABA	7,652	4,319	9,167.35	6,009.85		
217791	LQKW	St. s.	OSAKIS	5,312	3,370	5,666.71	4,084.47	5,279.43	3,885.26
217515	LPRG	St. s.	OSAWATOMIE	6,340	4,576	6,730.96	4,895.47	6,315.14	4,726.30
217626	LQBT	St. s.	OSCODA	6,241	4,687	6,727.24	4,877.54	6,311.42	4,726.66
216155	LKMH	St. s.	OSSINEKE	5,577	4,149	6,259.98	4,468.90		
216157	LKMN	St. s.	OVERBROOK	5,724	3,507	6,243.27	4,054.15		
212974	LFQP	St. y.	OWERA	426	187	410.95	237.86		
217839	LQPF	St. s.	OZETTE	6,181	4,078	6,586.00	4,992.00		
96435	KNTV	St. s.	PANAMA	5,664	3,516	5,865.83	4,231.56		
211629	LDGF	St. s.	PANAMAN	6,655	4,139	6,937.46	4,759.96		
217251	LNVJ	St. s.	PANOLA	3,658	2,256	3,958.98	2,595.61	3,663.74	2,478.22
214668	LQPS	St. s.	PANUCO	3,832	2,321	4,044.77	3,002.28		
210812	LCRN	St. s.	PARAISO	1,437	891	1,437.60	891.86		
217926	LQTK	St. s.	PASSAIC BRIDGE	3,658	2,256	3,958.98	2,595.61	3,663.74	2,478.22
214597	LGNQ	Ga. s.	PENNYANT	3,253	2,029	3,382.45	2,328.12		
215296	LHMF	St. s.	PENNSYLVANIA	6,666	5,048	6,822.01	5,080.00		
211297	LDBH	St. s.	PENNSYLVANIAN	6,655	4,139	6,818.79	4,663.30		
150695	KLJD	St. s.	PERU	3,391	2,135	3,967.60	2,440.75		
210818	LCRN	St. s.	PETER H. CROWELL	3,101	2,423	3,344.54	2,345.05		
216824	LMRB	St. s.	PHOENIX	5,731	3,511	6,248.81	4,041.00		
217241	LNTS	St. s.	PHOENIX BRIDGE	3,658	2,256	3,958.98	2,595.61	3,663.74	2,478.22
212913	LFDC	St. s.	PIONEER	5,075	3,026	5,316.13	3,679.93		
216822	LMQW	St. s.	PLAINFIELD	2,771	1,583	3,089.62	1,807.93		
150856	KPSL	St. s.	PLEIADES	4,018	3,086	4,146.97	3,254.78		
213670	LFPM	St. s.	PLYMOUTH	5,266	3,354	5,629.04	3,605.12		
212916	LFDH	St. s.	POLARINE	4,046	2,389	4,246.47	3,041.60		
217303	LPCB	St. s.	POLAR BEAR	4,297	2,623	4,378.82	2,993.74	4,354.65	3,179.98
216982	LNCH	St. s.	POLAR LAND	4,130	2,501	4,343.32	2,937.09	4,269.15	3,134.08
216530	LMCB	St. s.	POLAR SEA	4,120	2,506	4,336.19	2,961.77	4,292.03	3,127.27
217407	LPHQ	St. s.	POLAR STAR	4,297	2,623	4,398.82	3,013.10	4,354.65	3,179.98
218068	LRDN	St. s.	POLYBUS	7,000	5,483	7,485.00	5,720.00		
215717	LFPT	St. s.	POTRERILLOS	1,186	837	1,262.69	861.81		
217910	LQST	St. s.	POUGHKEEPSIE	6,207	3,487	6,565.51	4,781.80	6,109.69	4,500.62
204444	KWGS	St. s.	PROVIDENCIA	1,630	947	1,583.75	781.79		
217591	LPVW	St. s.	PRUSA	5,784	3,513	6,105.52	4,355.37		
217015	LNFG	St. s.	PUGET SOUND	4,838	3,630	5,361.00	3,858.48		
129076	JWRL	St. s.	Quantico	2,461	1,391	2,504.66	1,471.69		
216588	LMFC	St. s.	Quinnalt	2,531	1,496	2,642.31	1,690.26		
217144	LNMR	St. s.	QUINSTONCK	5,735	3,445	6,129.65	4,269.00		
216293	LKJN	St. s.	RADNOR	7,699	5,598	7,943.40	5,835.27		
214849	LGTR	St. s.	Redwood	1,793	1,045	1,866.34	1,720.02		
208988	KWBII	St. s.	RELIEF	828	568	913.01	369.82		

LIST OF VESSELS OF THE UNITED STATES MEASURED UNDER PANAMA AND SUEZ CANAL RULES—Continued.
STEAM AND MOTOR VESSELS—Continued.

Official No.	Signal letters.	Rig.	Name of vessel.	United States certificate.		Panama Canal certificate.		Suez Canal certificate.	
				Gross tonnage.	Net tonnage.	Gross tonnage.	Net tonnage.	Gross tonnage.	Net tonnage.
218189	LRJQ	St. s.	REMUS	5,162	3,953	5,688.00	4,236.00		
111215	KPBN	St. s.	Rescue	537	294	556.58	187.29		
211443	LDJC	St. s.	RICHMOND	6,568	4,089	6,690.44	4,148.51		
110882	LNFQ	St. s.	ROMAN	2,788	1,899	3,044.00	1,779.00		
216676	LJBW	Ga. s.	RISOR	1,604	1,242	1,631.15	1,478.08		
211634	LDGK	St. s.	Rosalie Mahony	1,473	652	1,006.23	661.33		
215720	LJDK	St. s.	Rosewood	1,929	1,257	1,962.66	1,765.52		
214581	LGNF	St. s.	ROYAL ARROW	7,794	4,800	9,591.82	6,763.37		
215006	LHBQ	St. s.	S. V. HARKNESS	6,999	5,293	7,590.14	5,696.00		
216033	LJBD	St. s.	SABINE SUN	6,728	4,063	7,538.14	5,073.87		
218186	LRJN	St. s.	SABOTAWAN	5,312	3,370	5,666.71	4,064.47	5,270.42	3,885.26
217439	LPKQ	St. s.	SACANDAGA	5,735	3,445	6,129.65	4,269.00		
217328	LPDF	St. s.	SACCARAPPA	5,735	3,445	6,129.65	4,269.00		
217385	LPPR	St. s.	SAC CITY	5,735	3,445	6,129.65	4,269.00		
217698	LQFV	St. s.	SACO	5,784	3,513	6,105.52	4,355.37		
216039	LJPF	St. s.	SACRAMENTO	4,866	2,596	5,363.64	3,809.11		
217619	LQBK	St. s.	SAGAPOACK	5,784	3,513	6,105.52	4,355.37		
217501	LPQT	St. s.	SAGUACHE	5,697	3,454	6,105.52	4,294.70		
217692	LQFT	St. s.	SAHALE	5,784	3,513	6,105.52	4,355.37		
218242	LRMK	St. s.	St. AUGUSTINE	3,658	2,256	3,958.98	2,595.61	3,663.74	2,478.22
212786	LDPV	St. s.	SAINT FRANCIS	5,102	3,164	6,156.50	4,420.00		
218235	LRMB	St. s.	St. JOHNS COUNTY	3,658	2,256	3,958.98	2,595.61	3,663.74	2,478.22
217573	LPTW	St. s.	SALUDA	5,784	3,513	6,105.52	4,355.37		
217885	LQBV	St. s.	SANGAMON	5,784	3,513	6,105.52	4,355.37		
115845	JWDV	St. s.	San Jose	2,135	1,318	2,336.59	1,717.00		
116683	JWEL	St. s.	SAN JUAN	2,152	1,308	2,379.00	1,593.00		
210902	LCST	St. s.	San Raimon	993	692	1,015.57	607.43		
210767	LQCV	St. s.	SANTA ALICIA	2,244	1,321	2,461.95	1,536.04		
215890	LJMQ	St. s.	SANTA ANA	4,942	2,941	5,843.37	4,088.32		
213845	LFRN	St. s.	SANTA BARBARA	6,621	4,038	6,843.10	4,514.76		
211722	LDGW	St. s.	SANTA CECILIA	6,462	3,386	6,747.50	4,446.58		
211480	LDCQ	St. s.	SANTA CLARA	6,462	3,386	6,747.50	4,474.81		
210688	LCSM	St. s.	SANTA CRUZ	4,826	2,984	5,427.07	3,750.65		
214932	LQVR	Ga. s.	Santa Elena	1,928	1,115	1,953.00	1,319.00		
218128	LRGV	St. s.	SANTA ELISA	5,281	3,083	6,082.37	4,096.00		
205095	KWPF	St. s.	SANTA INEZ	1,742	982	1,820.09	1,062.25		
215330	LHMJ	Ga. s.	Santa Isabel	1,919	1,062	1,961.00	1,212.00		
216215	LJMQ	St. s.	Santa Luke	4,944	2,956	5,694.46	3,975.38		
217933	LQTV	St. s.	SANTA MALTA	6,393	3,519	6,949.54	4,788.00		
216348	LKMW	St. s.	Santa Oliva	6,421	3,377	6,718.21	4,771.62		
214901	LGVY	St. s.	SANTA PAULA	6,415	3,918	6,526.13	4,508.97		
93225	KRPL	St. s.	SANTA RITA	5,273	3,062	5,421.32	3,775.24		
210694	LCSP	St. s.	SANTA RITA	1,600	915	1,701.53	823.44		
214725	LGRB	St. s.	SANTA ROSA	6,415	3,918	6,526.13	4,503.97		
212669	LDPN	St. s.	SANTA ROSALIA	5,409	3,488	5,521.00	4,530.06		
216380	LKBR	St. s.	Santa Tecla	2,576	1,507	2,834.78	1,821.37		
216669	LNBP	St. s.	SANTA TERESA	7,117	4,498	5,876.93	3,964.00		
214850	LQTS	Ga. s.	Santino	5,102	2,971	2,552.54	2,300.27		
218009	LJRN	St. s.	SANTORI	2,491	2,017	7,807.66	5,133.66		
116862	KNRW	St. s.	SANTURCE	1,336	1,122	2,024.74	1,414.05		
217846	LPTB	St. s.	SAPINERO	5,784	3,513	6,105.52	4,355.37		
217857	LQSB	St. s.	SARCOXIE	5,784	3,513	6,105.52	4,355.00		
218069	LRFM	St. s.	SATARTIA	5,784	3,513	6,105.52	4,355.37		
212922	LBVJ	St. s.	SATSUMA	4,204	2,990	5,131.64	3,632.07		
217730	LQHR	St. s.	SAUCON	5,784	3,513	6,105.52	4,355.37		
217731	LQBS	St. s.	SAUGERTES	5,784	3,513	6,105.52	4,355.37		
217933	LQVF	St. s.	SAUGUS	5,784	3,513	6,105.52	4,355.37		
217886	LQRW	St. s.	SCHENECTADY	5,784	3,513	6,105.52	4,355.00		
217800	LQMN	St. s.	SCHODACK	5,784	3,513	6,105.52	4,355.00		
217799	LQMK	St. s.	SCHOHARIE	5,784	3,513	6,105.52	4,355.00		
218002	LRCB	St. s.	SCHOODIC	5,784	3,513	6,105.52	4,355.37		
218200	LRKB	St. s.	SCHROON	5,784	3,513	6,105.52	4,355.00		
214692	LQKQ	St. s.	Seaborn	1,296	1,023	1,360.38	1,214.93		
218085	LRFK	St. s.	SEEKONK	5,784	3,513	6,105.52	4,355.37		
216101	LJWB	St. s.	SEWALLS POINT	5,431	3,073	5,738.84	3,720.46		
218282	LRNV	St. s.	SHAUME	5,784	3,513	6,105.52	4,355.00		
214146	LFWS	St. s.	SHERMAN	4,725	2,970	4,988.66	3,511.55		
217539	LPSQ	St. s.	SHOOTERS ISLAND	5,123	3,726	5,183.69	3,727.53	5,154.77	3,842.18
218241	LRMJ	St. s.	SHORTVILLE	3,658	2,256	3,958.98	2,595.61	3,663.74	2,478.22
216082	LJVK	St. s.	SIBONEY	7,652	4,319	9,167.35	6,009.85		
217911	LQBV	St. s.	SILVERBROOK	5,674	3,330	6,207.05	4,035.00		
218431	LQBV	Ga. s.	Sir Francis	7	5	7.11	5.99		

LIST OF VESSELS OF THE UNITED STATES MEASURED UNDER PANAMA AND SUEZ CANAL RULES—Continued.

STEAM AND MOTOR VESSELS—Continued.

Official No.	Signal letters.	Rig.	Name of vessel.	United States certificate.		Panama Canal certificate.		Suez Canal certificate.	
				Gross tonnage.	Net tonnage.	Gross tonnage.	Net tonnage.	Gross tonnage.	Net tonnage.
210872	LCSK	St. s.	Siskiyou.....	884	523	1,145.17	634.51		
217841	LQPH	Ga. s.	Snetind.....	1,501	1,171	1,525.00	1,143.00		
212835	LFBQ	St. s.	SOMERSET.....	5,079	3,032	5,079.81	3,124.39		
217562	LPTN	St. s.	SOUTH BEND.....	8,738	5,453	9,271.68	6,713.97		
217268	LNWF	St. s.	SOUTH POLE.....	4,130	2,501	4,343.32	2,937.09	4,299.15	3,134.03
214196	LGCR	St. s.	STANDARD ARROW.....	7,794	4,800	9,591.82	6,763.00		
206062	KWNM	St. s.	STANLEY DOLLAR.....	1,838	955	1,940.19	1,071.78		
214218	LGDC	Ga. s.	STARLITE.....	1,955	1,580	2,044.74	1,553.53		
214190	LGCQ	St. s.	SUCROSA.....	5,788	3,608	6,157.19	4,377.25		
215991	LJQV	St. s.	SUDBURY.....	5,075	3,041	5,213.37	3,600.26		
209076	LCDQ	St. s.	SUFFOLK.....	4,718	2,868	4,813.95	3,291.41		
116332	KHFV	St. y.	SULTANA.....	400	212	407.39	199.97		
214567	LGMK	Ga. s.	SUNLITE.....	1,976	1,601	2,064.24	1,573.03		
214459	LGJR	St. s.	SUNOIL.....	7,157	5,217	7,423.39	5,175.52		
212935	LFDS	St. s.	SURUGA.....	4,374	5,133.47	5,133.47	3,811.65		
216043	LJSN	St. s.	SUTHERLAND.....	4,855	3,595	5,363.18	3,900.55		
215999	LJRC	Ga. s.	Suzanne.....	1,431	1,157	1,470.31	1,162.00		
215840	LJKC	St. s.	SYLVIAN ARROW.....	7,797	4,458	9,646.64	6,822.98		
116684	KRFL	St. s.	TALLAC.....	1,380	1,103	1,584.08	1,124.95		
111417	KRTC	St. s.	TAMES.....	2,939	2,164	3,177.01	2,335.28		
145840	KPTD	St. s.	TAMPICO.....	2,261	1,654	2,316.78	1,605.84		
213878	LFSD	St. s.	TEXAS.....	6,678	5,045	6,822.01	5,080.00		
217611	LPWV	St. s.	THE LAMBS.....	6,861	4,927	7,284.70	5,207.00	6,751.73	4,899.72
214669	LGPT	St. s.	TIDEWATER.....	5,266	3,354	5,629.00	3,605.12		
217174	LNQC	St. s.	Tillamook.....	2,594	1,511	2,655.00	1,732.00		
217370	LPFW	St. s.	Toka.....	2,550	1,841	2,661.67	1,715.66		
211469	LDCM	St. s.	TOPLA.....	5,125	3,146	5,436.76	3,691.00		
207270	LBJR	St. s.	TRANSPORTATION.....	4,015	2,444	4,186.70	2,832.80		
218036	LRCM	Ga. s.	Trollind.....	2,174	1,490	2,200.00	1,586.00		
215947	LJPK	St. s.	TRONTOLITE.....	6,882	5,267	7,556.29	5,561.13		
216286	LKQW	St. s.	TUCKAHOE.....	3,372	1,929	3,715.50	2,184.31		
214440	LGJF	Ga. s.	TWILITE.....	1,955	1,480	2,044.74	1,553.53		
204944		St. s.	VALDEZ.....	2,382	1,405	2,409.07	1,808.15		
215371	LHNP	St. s.	VIRGINIA.....	6,666	5,048	6,822.01	5,080.00		
161826	KNRM	St. s.	Victoria.....	3,502	2,112	3,743.90	2,620.77		
214614	LQJC	St. s.	Vigo.....	2,476	1,476	2,495.89	1,600.21		
93369	KSJF	St. s.	VIRGINIAN.....	7,914	5,077	10,999.87	7,472.04		
216491	LKVV	St. s.	VITTORIO EMMANUELE III.....	4,855	3,401	5,390.57	3,810.63		
215284	LHKR	St. s.	W. C. TRAGLE.....	10,677	8,115	10,867.66	8,069.54		
216877	LMTG	St. s.	W. L. STREED.....	6,450	4,620	6,764.00	4,668.96		
215711	LJDB	St. s.	WACOUTA.....	3,135	1,831	3,568.88	3,221.27		
216685	LMHQ	St. s.	Wahkiakum.....	2,528	1,495	2,636.39	1,682.66		
216783	LMNV	St. s.	Wakan.....	3,019	1,752	3,093.00	1,961.00		
217162	LNPK	St. s.	Wakanda.....	2,541	1,501	2,651.52	1,689.74		
218095	LEFP	St. s.	WALDEN.....	6,207	3,870	6,565.51	4,765.27	6,109.69	4,500.52
210720	LCQJ	St. s.	WALTER HARDCASTLE.....	3,098	2,364	3,240.00	2,316.00		
216218	LKPC	St. s.	Walter A. Luckenbach.....	8,286	6,208	8,785.12	6,498.26		
215621	LHVQ	St. s.	WALTER D. MUNSON.....	4,388	2,703	4,605.66	3,245.86		
213479	LFMG	St. s.	WALTER D. NOYES.....	4,387	3,114	4,590.83	3,040.71		
217480	LPNR	St. s.	Waneyanda.....	2,590	1,536	2,687.00	1,701.00		
217392	LPGT	St. s.	WATHENA.....	6,107	3,744	6,524.35	4,635.00		
217103	LNJW	St. s.	WATONWAN.....	6,107	3,744	6,524.35	4,635.43		
217545	LPSW	St. s.	WAUBESA.....	6,107	3,744	6,524.35	4,594.84		
217815	LQNG	St. s.	WAUCONDA.....	6,065	3,756	6,529.11	4,618.00		
218019	LRBS	St. s.	WAUKAU.....	6,126	3,796	6,529.11	4,658.00		
218004	LRBF	St. s.	WAUKEGAN.....	6,846	4,289	7,284.70	5,207.00		
218280	LRNS	St. s.	WAXAHACHE.....	6,126	3,800	6,529.11	4,658.00		
217202	LNRO	St. s.	Wayucan.....	2,571	1,572	2,677.00	1,756.00		
215896	LJNC	Ga. s.	Wergeland.....	2,457	1,943	2,516.05	1,940.01		
216415	LKRW	St. s.	West Alek.....	5,573	4,132	6,256.84	4,451.51		
216500	LMBC	St. s.	West Apaum.....	5,573	4,132	6,256.84	4,451.62		
216012	LJRP	St. s.	WEST ARROW.....	5,852	4,435	6,651.87	5,007.87		
216223	LKPM	St. s.	Westboro.....	5,769	4,272	6,616.94	4,816.48		
216348	LKRO	St. s.	West Bridge.....	5,818	4,308	6,615.93	4,852.82		
217258	LNPO	St. s.	WEST CAPE.....	5,619	4,201	6,221.66	4,486.77		
216549	LMCP	St. s.	West Cohas.....	6,087	4,678	6,655.68	4,886.02		
217382	LFGK	St. s.	WEST CRESSEY.....	6,091	4,749	6,655.69	4,973.62		
216342	LKRN	St. s.	West Durfee.....	6,087	4,678	6,656.44	4,883.33		
216110	LJWF	St. s.	WEST EAGLE.....	5,614	4,238	6,217.75	4,490.12		
216620	LMFW	St. s.	WEST ERONK.....	6,086	4,678	6,654.82	4,885.74		
217492	LFQJ	St. s.	WEST ELCAJON.....	6,084	4,736	6,648.00	4,960.00		
217126	LNKV	St. s.	WEST ELCASCO.....	6,087	4,677	6,655.85	4,879.72		

LIST OF VESSELS OF THE UNITED STATES MEASURED UNDER PANAMA AND SUEZ CANAL RULES—Continued.

STEAM AND MOTOR VESSELS—Continued.

Official No.	Signal letters.	Rig.	Name of vessel.	United States certificate.		Panama Canal certificate.		Suez Canal certificate.	
				Gross tonnage.	Net tonnage.	Gross tonnage.	Net tonnage.	Gross tonnage.	Net tonnage.
217282	LNWV	St. s.	WEST ELDERA	6,087	4,678	6,656.00	5,061.00		
216006	LJRM	St. s.	WESTFIELD	5,666	4,160	6,283.66	4,475.19		
216663	LMCT	St. s.	WESTFORD	5,620	4,233	6,221.45	4,515.41		
216664	LMHD	St. s.	WEST GAMBO	6,067	4,670	6,655.85	4,881.53		
216737	LMKD	St. s.	WEST GATOMSKA	6,067	4,670	6,655.85	4,881.45		
215880	LJMT	St. s.	WEST HAVEN	5,699	4,232	6,644.94	4,810.24		
217727	LQHM	St. s.	WEST HELIX	5,801	3,619	6,715.00	4,944.00		
218111	LRGF	St. s.	WEST HEMATTE	5,778	3,586	6,690.00	4,906.00		
217981	LQWJ	St. s.	WEST HEMBRIE	5,779	3,605	6,688.00	4,923.00		
216786	LMPD	St. s.	WEST HOBOMAC	6,067	4,670	6,655.85	4,881.45		
216848	LM8H	St. s.	WEST HOBOKIE	6,067	4,670	6,655.85	4,881.27		
216925	LMWF	St. s.	WEST HUMHAW	6,067	4,670	6,655.85	4,881.16		
218025	LRCB	St. s.	WEST IRMO	5,900	3,670	6,753.00	4,797.00		
216995	LJSP	St. s.	WESTLAKE	5,852	4,438	6,653.19	5,011.30		
215870	LJMP	St. s.	WESTLAND	5,832	4,375	6,634.00	4,962.00		
217032	LNDR	St. s.	WEST LASHAWAY	6,067	4,678	6,655.85	4,880.14		
216274	LKQR	St. s.	West Liang	6,222	4,303	6,656.44	5,011.41		
217070	LNHR	St. s.	WEST LOQUASSUCK	6,067	4,678	6,655.85	4,880.36		
217176	LNQF	St. s.	WEST MADAKET	6,067	4,678	6,655.85	4,880.01		
217248	LNVG	St. s.	WEST MAHOMET	6,067	4,681	6,655.85	4,880.27		
216331	LKRM	St. s.	WESTMOUNT	5,584	4,167	6,208.06	4,477.92		
217861	LQSD	St. s.	WEST MAXIMUS	6,067	4,737	6,652.00	4,881.00		
217152	LMNW	St. s.	WESTMEAD	5,618	4,201	6,221.86	4,486.50		
215924	LJPB	St. s.	WEST POINT	5,676	3,455	6,920.68	4,363.58		
217127	LNKT	St. s.	WESTPOOL	5,794	3,519	6,358.58	4,394.92		
216902	LMVF	St. s.	WESTPORT	5,591	4,176	6,185.62	4,485.26		
215948	LJPM	St. s.	WEST WIND	5,814	4,284	6,613.00	4,943.00		
216045	LJSQ	St. s.	WESTWOOD	5,612	4,238	6,215.95	4,480.67		
217441	LPKS	St. s.	WESTERN ALLY	5,860	3,636	6,541.21	4,527.55		
216826	LMRC	St. s.	WESTERN CROSS	5,678	3,555	6,358.81	4,435.79		
215724	LJDN	St. s.	WESTERN FRONT	5,742	4,409	6,675.79	6,120.49		
218196	LRJV	St. s.	WESTERN GLEN	5,831	3,611	6,519.00	4,465.00		
216006	LNQ	St. s.	WESTERN HERO	5,564	4,129	6,247.97	4,449.40		
216949	LNBC	St. s.	WESTERN HOPE	5,676	4,158	6,358.81	4,436.06		
216073	LJVC	St. s.	WESTERN KING	5,659	4,303	6,282.12	4,505.85		
217840	LQPG	St. s.	WESTERN KNIGHT	6,534	3,636	6,520.00	4,531.00		
216224	LKPN	St. s.	Western Queen	5,853	4,434	6,650.80	5,004.75		
216465	LKWO	St. s.	Western Sea	5,813	4,317	6,615.93	4,861.54		
216785	LMPC	St. s.	WESTERN STAR	5,628	4,111	6,358.81	4,394.93		
215951	LJPN	St. s.	WESTERNER	5,699	4,178	6,622.78	4,686.85		
217232	LNTH	St. s.	WHEATON	6,867	4,331	7,050.40	4,859.83	6,923.16	5,064.19
217129	LNKW	St. s.	WILLIAMANTIC	5,237	4,004	5,704.09	4,173.46		
215654	LJBC	St. s.	WILLIAM ISOM	3,321	2,032	3,371.19	2,325.94		
213065	LFHQ	St. s.	WILLIAM O'BRIEN	5,211	3,143	5,252.25	3,510.50		
217126	LNKS	St. s.	WILLIAM N. PAGE	5,438	3,339	5,739.55	3,612.89		
212174	KTWV	St. s.	WINDBER	2,537	2,063	2,837.00	2,069.00		
216767	LMNH	St. s.	WINDING GULF	5,438	3,339	5,739.55	3,612.89		
217929	LQTP	St. s.	WISCONSIN BRIDGE	3,658	2,356	3,958.98	2,595.61	3,663.74	2,478.22
216576	LMDH	St. s.	Wishkah	2,924	1,718	3,052.28	1,894.27		
217715	LQGV	St. s.	WYNOOCHE	6,065	3,756	6,529.11	4,629.87		
217249	LNVI	St. s.	Yakima	2,523	1,506	2,636.38	1,664.38		
218038	LRON	St. s.	YESORING	6,241	4,671	6,726.52	4,887.73	6,310.70	4,725.97
218160	LRHQ	St. s.	YORK HARBOR	2,437	1,478	2,511.80	1,697.24		
218078	LRFD	St. s.	YOUNGSTOWN	6,849	4,268	7,287.73	5,206.99	6,754.75	4,902.50
217332	LPDJ	St. s.	YUKON	4,843	3,635	5,368.38	3,865.30		

GOVERNMENT VESSELS MEASURED UNDER PANAMA CANAL RULES.

VESSELS OF THE U. S. NAVY.

Name of vessel.	Type.	Panama Canal certificate.		Name of vessel.	Type.	Panama Canal certificate.	
		Gross tonnage.	Net tonnage.			Gross tonnage.	Net tonnage.
Arethusa.....	Fuel ship.	3,477.65	2,151.20	Panther.....	Torpedo vessel tender.	2,737.15	1,328.90
Cuyama.....	do.	7,708.50	5,003.83	Panther.....	do.	2,627.02	1,314.50
Brutus.....	do.	3,240.58	2,172.11	Navajo.....	do.	483.43	128.45
Caesar ¹	do.	2,634.02	1,731.06	Ontario.....	do.	875.01	177.87
Hector.....	do.	5,992.84	3,042.24	Osceola.....	do.	265.23	88.49
Jason ¹	do.	11,964.55	6,345.59	Sonoma.....	do.	875.01	177.87
Jupiter.....	do.	11,154.71	6,186.80	Uncas.....	do.	330.46	32.89
Kanawha.....	do.	8,056.87	5,387.74	Celtic.....	Supply ship.	4,180.25	2,576.50
Marr.....	do.	5,803.84	3,196.73	Bridge.....	do.	6,631.64	3,869.54
Maumee.....	do.	8,016.88	5,198.74	Culgoa.....	do.	3,724.22	2,119.56
Nero.....	do.	2,679.81	1,652.14	Glacier.....	do.	4,279.01	2,479.55
Orion.....	do.	11,183.46	6,320.50	Supply.....	do.	3,374.27	2,007.68
Protus.....	do.	10,741.29	6,521.96	Solace.....	Hospital ship.	4,104.50	2,343.80
Saturn.....	do.	2,756.59	1,809.82	Nerous.....	Fuel ship.	11,143.21	6,749.38
Sterling.....	do.	2,072.73	1,380.78	Prometheus.....	Special type.	6,863.52	3,747.70
Vulcan.....	do.	5,625.83	3,281.75	Vestal.....	do.	6,983.60	3,771.06
Bushnell.....	Submarine tender.	2,948.87	1,315.19	Hancock.....	Transport.	5,789.50	3,400.33
Bridgeport.....	Torpedo vessel tender.	7,923.64	5,543.98				
Malville.....	do.	5,567.87	3,092.64				

VESSELS OF THE QUARTERMASTER CORPS, U. S. ARMY.

[Corrected to Dec. 31, 1919.]

<i>Transports.</i>				<i>Harbor boats—Continued.</i>			
Buford.....	St. s.	4,834.45	3,532.43	Gen. Geo. H. Weeks.....	St. s.	337.93	104.00
Burnside.....	St. s.	2,599.00	1,672.67	General Howe.....	St. s.	89.76	47.00
Dix.....	St. s.	7,313.84	5,516.61	Gen'l. J. M. Brannan.....	St. s.	171.60	44.53
Kilpatrick.....	St. s.	5,783.33	4,233.80	Lieut. Crosby.....	St. s.	7.76	4.60
Logan.....	St. s.	7,857.33	5,832.61	Captain Connell.....	St. s.	30.06	10.96
McClellan.....	St. s.	3,237.17	1,708.79	Gen. Harvey Brown.....	St. s.	173.92	48.24
Sheridan.....	St. s.	7,829.16	5,820.95	Sprigg Carroll.....	St. s.	265.21	105.06
Sherman.....	St. s.	7,804.51	5,733.33	Capt. A. M. Wetherill.....	St. s.	104.84	58.26
Thomas.....	St. s.	7,999.83	5,853.52	Lieut. E. F. Koehler.....	St. s.	41.00	21.50
				Colonel Ramsay.....	St. s.	6.51	3.25
				Major A. G. Forse.....	St. s.	125.01	83.02
				Reno.....	St. s.	145.81	102.24
				Gen. S. B. Holabird.....	St. s.	338.50	104.18
				Gen. R. H. Jackson.....	St. s.	172.05	47.84
				Gen. D. S. Stanley.....	St. s.	338.50	104.18
				Gen. T. S. Jesup.....	St. s.	364.97	137.66
				Gen. R. N. Batchelder.....	St. s.	307.40	120.55
				Gen. Robt. Anderson.....	St. s.	173.92	48.94
				Lieut. W. T. Schenck.....	St. s.	35.00	7.44
				Lieut. E. A. Bumpus.....	St. s.	32.48	15.81
				Colonel Mitchell.....	St. s.	11.37	7.45
				Henry Wilson.....	St. s.	265.21	105.06
				General A. M. Randol.....	St. s.	173.92	48.24
				Lieut. A. W. Drew.....	St. s.	30.58	13.64
				General Nath. Greene.....	St. s.	364.97	137.56
				General T. Pickering.....	St. s.	289.61	250.92
				General R. B. Ayres.....	St. s.	173.92	48.24
				Capt. Chas. W. Rowell.....	St. s.	118.81	24.05
				General Richard Arnold.....	St. s.	168.77	52.25
				Captain Drum.....	St. s.	61.53	26.70
				Lieut. Wm. H. Smith.....	St. s.	42.69	19.26
				Lieut. E. E. Downes.....	Ga. s.	28.26	24.81
				General E. O. C. Ord.....	St. s.	629.70	188.83
				General J. M. Schofield.....	St. s.	642.84	95.76
				General R. F. Frank.....	St. s.	642.84	95.76
				General S. M. Mills.....	St. s.	642.84	95.76
				Joseph Henry.....	St. s.	747.66	272.08

¹ Measured at Canal.

GOVERNMENT VESSELS MEASURED UNDER PANAMA CANAL RULES—Continued

VESSEL OF THE ENGINEER CORPS, U. S. ARMY.

Name of vessel.	Rig.	Panama Canal certificate.		Name of vessel.	Rig.	Panama Canal certificate.	
		Gross tonnage.	Net tonnage.			Gross tonnage.	Net tonnage.
Galveston.....	Sea-going dredge.	3,513.80	1,204.57	San Pablo.....	Sea-going dredge.	804.34	378.00

VESSELS OF THE U. S. COAST GUARD.

Algonquin.....	St. s.....	794.32	122.73	Ossipee.....	Ft. s.....	703.23	97.65
Manhattan.....	St. s.....	255.54	50.72	Tallahpoosa.....	St. s.....	703.23	50.08

PART V.—GOVERNMENT VESSELS, 1919.

UNITED STATES NAVY.

UNITED STATES ARMY:

QUARTERMASTER CORPS.

ENGINEER CORPS.

ORDNANCE DEPARTMENT.

TREASURY DEPARTMENT:

PUBLIC HEALTH SERVICE.

VESSELS OF THE UNITED STATES COAST GUARD.

DEPARTMENT OF COMMERCE:

LIGHTHOUSE SERVICE.

COAST AND GEODETIC SURVEY.

BUREAU OF FISHERIES.

BUREAU OF NAVIGATION.

DEPARTMENT OF LABOR:

BUREAU OF IMMIGRATION.

INTERIOR DEPARTMENT:

RECLAMATION SERVICE.

PANAMA CANAL.

VESSELS OF THE UNITED STATES NAVY.

[Corrected to January 1, 1920.]

[Steel vessels in SMALL CAPITALS, iron in *italics*, wood in roman.]

Name and class of vessel.	Displacement (normal coal supply).	Net tonnage for Suez Canal.	Dimensions.			Built (completed).			Propulsion.	Rig and number of masts.	Total indicated horsepower on trial.	Speed.	Coal capacity (in bunkers) (42 cu. ft. to ton).	Complement.	
			Length on load water line.	Extreme breadth.	Mean draft.	When.	Where.	By whom.						Officers.	Men.
<i>Battleships, single caliber.</i>															
	<i>Tons.</i>		<i>Ft. in.</i>	<i>Ft. in.</i>	<i>Ft. in.</i>						<i>Knots.</i>	<i>Tons.</i>			
ARIZONA.....	31,400	600 0	97 0 ¹	28 10	1916	New York, N. Y.	United States.....	Turbine.	2 cage.	34,000	21.00	b 2,322	67	1,335	
ARKANSAS.....	26,000	554 0	93 2 ¹	28 6	1912	Camden, N. J.	New York S. B. Co.	do.	do.	29,319	21.05	c 2,754	83	1,283	
DELAWARE.....	20,000	510 0	85 2 ¹	26 11	1910	Newport News, Va.	Newport News S. B. Co.	2screws.	do.	29,529	21.56	d 2,732	67	1,221	
FLORIDA.....	21,825	510 0	88 2 ¹	28 6	1911	New York, N. Y.	United States.....	Turbine.	do.	41,810	22.08	a 2,560	67	1,221	
IDAHO.....	32,000	600 0	97 4 ¹	30 0	1919	Camden, N. J.	New York S. B. Co.	do.	do.	32,000	21.00	do.	67	1,335	
MICHIGAN.....	16,000	450 0	80 2 ¹	24 6	1909	do.	do.	2screws.	do.	16,517	18.79	2,437	67	1,095	
MISSISSIPPI.....	32,000	600 0	97 4 ¹	30 0	1917	Newport News, Va.	Newport News S. B. Co.	Turbine.	do.	32,000	21.00	b 2,322	67	1,335	
NEVADA.....	27,500	575 0	95 2 ¹	28 6	1916	Quincy, Mass.	Fore River S. B. Co.	do.	do.	23,312	20.53	b 2,000	67	1,335	
NEW MEXICO.....	32,000	600 0	97 4 ¹	30 0	1918	New York, N. Y.	United States.....	Electric.	do.	27,500	21.00	do.	67	1,335	
NEW YORK.....	27,000	565 0	95 2 ¹	28 6	1914	do.	do.	2screws.	do.	29,687	21.47	a 2,918	67	1,332	
NORTH DAKOTA.....	20,000	510 0	85 2 ¹	26 11	1910	Quincy, Mass.	Fore River S. B. Co.	Turbine.	do.	32,307	21.01	d 2,740	67	1,221	
OKLAHOMA.....	27,500	575 0	95 2 ¹	28 6	1916	Camden, N. J.	New York S. B. Co.	2screws.	do.	21,703	20.58	b 2,000	67	1,335	
PENNSYLVANIA.....	31,400	600 0	97 0 ¹	28 10	1916	Newport News, Va.	Newport News S. B. Co.	Turbine.	do.	29,366	21.05	b 2,322	67	1,335	
SOUTH CAROLINA.....	16,000	450 0	80 2 ¹	24 6	1909	Philadelphia, Pa.	Wm. Cramp & Sons.	2screws.	do.	18,357	18.86	2,433	67	1,095	
TENNESSEE.....	32,300	600 0	97 3 ¹	30 3	1919	New York, N. Y.	United States.....	Electric.	do.	28,500	21.00	do.	65	1,490	
TEXAS.....	27,000	565 0	95 2 ¹	28 6	1914	Newport News, Va.	Newport News S. B. Co.	do.	do.	28,373	21.05	c 2,960	67	1,332	
UTAH.....	21,825	510 0	88 2 ¹	28 6	1911	Camden, N. J.	New York S. B. Co.	Turbine.	do.	28,136	21.04	c 2,581	67	1,221	
WYOMING.....	26,000	554 0	93 2 ¹	28 6	1912	Philadelphia, Pa.	Wm. Cramp & Sons.	do.	do.	34,956	21.22	e 2,704	67	1,229	
<i>Battleships, mixed caliber.</i>															
ALABAMA.....	11,552	4,228	368 0	72 2 ¹	23 6	1900	Philadelphia, Pa.	Wm. Cramp & Sons.	2screws.	2 cage.	11,366	17.01	1,481	49	711
COAST B. S. No. 1 ¹	10,288	3,204	348 0	69 3	24 0	1895	do.	do.	do.	9,738	15.55	1,536	43	699	
COAST B. S. No. 2 ²	10,288	3,204	348 0	69 3	24 0	1896	do.	do.	do.	10,415	16.21	1,523	43	956	
COAST B. S. No. 4 ³	11,346	3,806	360 0	72 2 ¹	24 0	1897	do.	do.	do.	12,105	17.09	1,682	44	769	
CONNECTICUT.....	16,000	5,877	450 0	76 10	24 6	1906	New York, N. Y.	United States.....	do.	do.	20,525	18.78	2,510	70	1,126
GEORGIA.....	14,948	5,316	435 0	76 2 ¹	23 9	1906	Bath, Me.	Both Iron Works	do.	do.	25,463	19.26	2,014	70	1,056
ILLINOIS.....	11,552	4,270	368 0	72 2 ¹	23 6	1901	Newport News, Va.	Newport News S. B. Co.	do.	do.	12,899	17.45	1,522	49	711
KANSAS.....	16,000	5,899	450 0	76 10	24 6	1907	Camden, N. J.	New York S. B. Co.	do.	do.	19,757	18.09	2,445	67	1,126
KEARSARGE.....	11,520	4,205	368 0	72 2 ¹	23 6	1900	Newport News, Va.	Newport News S. B. Co.	do.	do.	11,954	16.82	1,679	51	745
KENTUCKY.....	11,520	4,209	368 0	72 2 ¹	23 6	1900	do.	do.	do.	12,318	16.90	1,658	51	745	
LOUISIANA.....	16,000	5,866	450 0	76 10	24 6	1906	do.	do.	do.	21,350	18.82	2,446	70	854	
MAINE.....	12,500	4,660	388 0	72 2 ¹	23 10	1902	Philadelphia, Pa.	Wm. Cramp & Sons	do.	do.	15,841	18.00	1,904	51	700
MINNESOTA.....	16,000	5,882	450 0	76 10	24 6	1907	Newport News, Va.	Newport News S. B. Co.	do.	do.	20,572	18.85	2,420	70	1,126
MISSOURI.....	12,500	4,460	388 0	72 2 ¹	23 11	1903	do.	do.	do.	16,277	18.15	1,933	53	804	
NEBRASKA.....	14,948	5,305	435 0	76 2 ¹	23 9	1907	Seattle, Wash.	Moran Bros. Co.	do.	do.	21,911	19.06	1,969	65	1,056
NEW HAMPSHIRE.....	16,000	5,738	450 0	76 10	24 6	1908	Camden, N. J.	New York S. B. Co.	do.	do.	18,104	18.16	2,582	65	1,126
NEW JERSEY.....	14,948	5,252	435 0	76 2 ¹	23 9	1906	Quincy, Mass.	Fore River S. B. Co.	do.	do.	23,570	19.18	1,993	67	1,056
OHIO.....	12,500	4,810	388 0	72 2 ¹	23 7	1904	San Francisco, Cal.	Union Iron Works	do.	do.	16,507	17.82	2,331	62	804
OREGON.....	10,288	3,354	348 0	69 3	24 0	1896	do.	do.	do.	11,111	16.79	1,460	48	699	
RHODE ISLAND.....	14,948	5,252	435 0	76 2 ¹	23 9	1906	Quincy, Mass.	Fore River S. B. Co.	do.	do.	20,627	19.01	2,031	67	1,056
VERMONT.....	16,000	5,861	450 0	76 10	24 6	1907	do.	do.	do.	18,249	18.33	2,486	67	1,126	
VIRGINIA.....	14,948	5,272	435 0	76 2 ¹	23 9	1906	Newport News, Va.	Newport News S. B. Co.	do.	do.	23,468	19.01	1,970	67	1,056
WISCONSIN.....	11,552	4,257	368 0	72 2 ¹	23 6	1901	San Francisco, Cal.	Union Iron Works	do.	do.	12,609	17.17	1,447	49	711
<i>Armored cruisers.</i>															
FREDERICK ⁴	13,680	3,953	502 0	69 6 ¹	24 1	1905	Newport News, Va.	Newport News S. B. Co.	2screws.	1 cage.	28,474	22.41	2,098	54	884
HUNTINGTON ⁵	13,680	3,953	502 0	69 6 ¹	24 1	1905	do.	do.	do.	26,466	22.15	2,098	54	884	
MONTANA.....	14,500	4,509	502 0	72 10 ¹	25 0	1908	do.	do.	do.	28,280	22.26	2,164	55	954	
NORTH CAROLINA.....	14,500	4,509	502 0	72 10 ¹	25 0	1908	do.	do.	do.	27,274	21.91	2,164	55	954	
PITTSBURGH ⁶	13,680	4,000	502 0	69 6 ¹	24 1	1905	Philadelphia, Pa.	Wm. Cramp & Sons.	do.	do.	29,071	22.44	1,992	55	884
PUEBLO ⁷	13,680	4,000	502 0	69 6 ¹	24 1	1905	do.	do.	do.	27,309	22.24	1,976	55	884	
SEATTLE ⁸	14,500	4,509	502 0	72 10 ¹	25 0	1906	Camden, N. J.	New York S. B. Co.	do.	do.	27,463	22.27	2,062	55	954
SOUTH DAKOTA.....	13,680	3,953	502 0	69 6 ¹	24 1	1908	San Francisco, Cal.	Union Iron Works	do.	do.	28,843	22.24	2,233	55	884

¹ Formerly U. S. S. Indiana.
² Formerly U. S. S. Massachusetts.
³ Formerly U. S. S. Iowa.
⁴ Formerly U. S. S. Maryland.

⁵ Formerly U. S. S. West Virginia.
⁶ Formerly U. S. S. Pennsylvania.
⁷ Formerly U. S. S. Colorado.
⁸ Formerly U. S. S. Washington.

^a Estimated.
^b Tons of fuel oil.
^c Exclusive of 400 tons oil fuel.
^d Exclusive of 380 tons oil fuel.

^e Main engines only.
^f Also 1 military mast.
^g Subject to possible change.

VESSELS OF THE UNITED STATES NAVY—Continued.

Name and class of vessel.	Displacement (normal coal supply).	Net tonnage for Suez Canal.	Dimensions.			Built (completed).			Propulsion.	Rig and number of masts.	Total indicated horsepower on trial.	Speed.	Coal capacity (in bunkers) (42 cu. ft. to ton).	Complement.	
			Length on load water line.	Extreme breadth.	Mean draft.	When.	Where.	By whom.						Officers.	Men.
Cruisers, first class.															
	<i>Tons.</i>		<i>Ft. in.</i>	<i>Ft. in.</i>	<i>Ft. in.</i>						<i>Knots.</i>	<i>Tons.</i>			
BROOKLYN.....	9,215	3,368	400 6	64 8	24 0	1896	Philadelphia, Pa.	Wm. Cramp & Sons.	2 screws.	2 mil.	18,770	21.91	1,449	38 680	
CHARLESTON.....	9,700		424 0	66 0	22 6	1905	Newport News, Va.	Newport News S. B. Co.do.do.	27,507	22.04	1,819	38 754	
ROCHESTER ¹	8,150	2,838	380 6	64 10	23 3	1893	Philadelphia, Pa.	Wm. Cramp & Sons.do.do.	17,401	21.00	1,100	38 582	
ST. LOUIS.....	9,700		424 0	66 0	22 6	1906do.	Needle & Levy.do.do.	27,494	22.13	1,783	38 754	
Cruisers, second class.															
CHICAGO.....	4,500	1,560	325 0	48 2½	19 0	1889	Chester, Pa.	John Roach & Sons.	2 screws.	sch.	9,000	18.00	870	30 403	
COLUMBIA.....	7,350	2,536	411 7	58 2	22 6	1894	Philadelphia, Pa.	Wm. Cramp & Sons.	3 screws.do.	18,509	22.80	1,561	29 451	
MINNEAPOLIS.....	7,350	2,537	411 7	58 2	22 6	1894do.do.do.do.	20,862	23.07	1,433	29 460	
OLYMPIA.....	5,865	1,986	340 0	53 0½	21 6	1895	San Francisco, Cal.	Union Iron Works.	2 screws.do.	17,313	21.69	1,169	28 411	
Cruisers, third class.															
ALBANY ²	3,430	1,121	346 0	43 9	16 10	1899	Newcastle, England.	Armstrong, Mitchell & Co.	2 screws.	2 mil.	87,500	20.52	782	17 321	
ANNYRN ³	2,072	587	257 0	37 0	14 6	1894	Baltimore, Md.	Columbian Iron Works.do.	sch.	5,584	19.06	340	17 286	
BIRMINGHAM.....	3,750		420 0	47 1	16 9	1908	Quincy, Mass.	Fore River S. B. Co.do.	2 masts.	15,889	24.33	1,433	17 350	
CHATTANOOGA ⁴	3,200		292 0	44 0	15 9	1904	Elizabethport, N. J.	Crescent Ship Yard.do.	sch.	5,398	16.65	739	17 294	
CHESTER.....	3,750		420 0	47 1	16 9	1908	Bath, Me.	Bath Iron Works.	4 screws.	2 masts.	28,168	26.52	1,408	17 367	
CINCINNATI.....	3,183	1,034	300 0	42 0	18 0	1894	New York, N. Y.	United States.	2 screws.	2 pole.	8,491	19.91	727	17 312	
CLEVELAND ⁵	3,200		292 0	44 0	15 9	1903	Bath, Me.	Bath Iron Works.do.	sch.	4,685	16.45	737	17 294	
DENVER ⁶	3,200	1,566	292 0	44 0	15 9	1904	Philadelphia, Pa.	Needle & Levy.do.do.	6,202	16.75	727	17 294	
DES MOINES ⁷	3,200		292 0	44 0	15 9	1904	Quincy, Mass.	Fore River S. B. Co.do.do.	5,400	16.65	705	17 294	
GALVESTON ⁸	3,200		292 0	44 0	15 9	1904	Richmond, Va.	Wm. R. Trigg Co.do.do.	5,178	16.41	741	17 294	
MARBLEHEAD.....	2,072	626	257 0	37 0	14 6	1895	Boston, Mass.	City Point Works.do.do.	5,450	18.44	354	17 294	
NEW ORLEANS ⁹	3,430	1,130	346 0	43 9	16 10	1898	Newcastle, England.	Armstrong, Mitchell & Co.do.	2 mil.	87,500	20.00	693	17 321	
RALEIGH.....	3,193	1,034	300 0	42 0	18 0	1894	Norfolk, Va.	United States.do.	sch.	8,159	21.12	713	17 217	
SALEM.....	3,750		420 0	47 1	16 9	1908	Quincy, Mass.	Fore River S. B. Co.do.	2 masts.	17,409	25.95	1,433	17 387	
TACOMA ¹⁰	3,200	1,554	292 0	44 0	15 9	1903	San Francisco, Cal.	Union Iron Works.do.	sch.	5,424	16.58	727	17 294	
Monitors.															
Amphitrite.....	3,990		259 3	55 4	14 6	1895	Wilmington, Del.	Harlan & Hollingsworth.	2 screws.	1 mil.	61,600	10.50	277	19 226	
CHEYENNE ¹¹	3,225		252 0	50 0	12 6	1902	San Francisco, Cal.	Union Iron Works.do.do.	2,482	11.80	132	17 224	
M Monadnock.....	3,990	968	258 6	55 5	14 6	1896	Vallejo, Cal.	Continental Iron Works.do.do.	2,163	11.63	395	18 232	
MONTEBERRY.....	4,064	822	266 0	59 0½	14 10	1893	San Francisco, Cal.	Union Iron Works.do.do.	5,244	13.60	211	18 226	
OZARK ¹²	3,225		252 0	50 0	12 6	1902	Newport News, Va.	Newport News S. B. Co.do.do.	1,830	12.03	304	17 226	
TALLAHASSEE ¹³	3,225		252 0	50 0	12 6	1903	Elizabethport, N. J.	Crescent Ship Yard.do.do.	2,395	12.40	344	17 224	
TONOPAH ¹⁴	3,225		252 0	50 0	12 6	1903	Bath, Me.	Bath Iron Works.do.do.	2,004	13.04	346	17 224	
Gunboats.															
Alert.....	1,110	713	177 4	32 0	13 0	1875	Chester, Pa.	John Roach.	1 screw.	2 masts.	560	10.00	202	7 200	
Annapolis ¹⁵	1,010	660	166 0	36 0	12 0	1879	Elizabethport, N. J.	Crescent Shipyard.do.	3 masts.	1,227	13.17	235	8 148	
ASHVILLE.....	1,575		225 0	41 2½	11 4	1918	Charleston, S. C.	United States.	Turbine.	2 pole.	6,800	12.00	33 29	
Callao ¹⁶	1,243		115 3	17 10	6 6	1888	Cavite, P. I.	Manila Slip Co.	sch.do.	6,250	10.00 29	
CAPTINE.....	1,177	398	204 0	32 1½	12 0	1893	Bath, Me.	Bath Iron Works.	2 screws.	2 pole.	2,199	16.03	246	10 177	
DOLPHIN.....	1,486	447	240 0	32 0	14 3	1885	Chester, Pa.	John Roach.	1 screw.	sch.	2,255	15.50	225	8 155	
Don Juan de Austria ¹⁷	1,130	366	210 0	32 0	12 6	1887	Cartagena, Spain.	Spain.do.do.	941	12.20	209	8 158	
Dubique ¹⁸	1,085	568	174 0	35 0	12 3	1905	Morris Heights, N. Y.	Gas Engine & Power Co.	2 screws.do.	1,220	12.90	252	8 180	
Eleano ¹⁹	820		157 11	26 0	10 0	1885	Carraca, Spain.	Spain.do.do.	435	11.00	98	6 100	
Essex.....	1,375		185 0	35 0	14 3	1876	Boston, Mass.	Donald Mackay.	1 screw.	sk.	1,200	10.50	159 6	
Gopher ²⁰	840		160 0	28 0	11 9	1871	New York, N. Y.	Delamater & Stack.do.	sch.	487	9.00	82 12	
HELENA.....	1,392	621	250 9	39 8	9 0	1897	Newport News, Va.	Newport News S. B. Co.	2 screws.	1 mil.	1,988	15.50	307	10 205	
ISLA DE LUZON ²¹	1,030	314	192 8	30 1½	11 6	1887	Newcastle, England.	W. G. Armstrong.do.	sch.	535	11.23	163	8 145	
MACHIAS.....	1,177	398	204 0	32 1½	12 0	1893	Bath, Me.	Bath Iron Works.do.do.	1,823	15.43	267	8 182	
Marietta ²²	990	332	174 0	34 0	12 0	1897	San Francisco, Cal.	Union Iron Works.do.do.	1,054	13.02	234	8 182	
Monocacy ²³	190		160 0	24 6	2 5	1914	Mare Island, Cal.	United States.do.	2 pole.	6,800	13.25	34	2 46	
Monocacy II.....	1,261		177 4	32 0	13 0	1876	Wilmington, Del.	Harlan & Hollingsworth.	1 screw.	sk.	6,000	10.00	182	8 161	
NASHVILLE.....	1,371	756	220 0	38 1½	11 0	1897	Newport News, Va.	Newport News S. B. Co.	2 screws.	sch.	2,536	16.30	381	8 186	

¹ Formerly U. S. S. New York.
² U. S. S. Saratoga.
³ Formerly Brazilian st. s. Almirante Abrue.
⁴ Formerly U. S. S. Montgomery.
⁵ Formerly Brazilian st. s. Amazonas.

⁶ Formerly U. S. S. Wyoming.
⁷ Formerly U. S. S. Arkansas.
⁸ Formerly U. S. S. Florida.
⁹ Formerly U. S. S. Nevada.
¹⁰ Formerly Spanish vessel of same name.

¹¹ Formerly U. S. S. Fern.
¹² Formerly U. S. S. Ranger.
¹³ Formerly U. S. S. a) Rockport.
¹⁴ Subject to possible change.
¹⁵ Estimated.

¹⁶ Sheathed.
¹⁷ Includes horsepower developed by all auxiliaries.
¹⁸ And 60,816 gallons of fuel oil.
¹⁹ Composite.
²⁰ Also 1 fighting top.

VESSELS OF THE UNITED STATES NAVY—Continued.

Name and class of vessel.	Displacement (normal coal supply).	Net tonnage for Suez Canal.	Dimensions.			Built (completed).			Propulsion.	Rig and number of masts.	Total indicated horsepower on trial.	Speed.	Coal capacity (in bunkers) (42 cu. ft. to ton).	Complement.	
			Length on load water line.	Extreme breadth.	Mean draft.	When.	Where.	By whom.						Officers.	Men.
<i>Gunboats—ontd.</i>															
	<i>Tons.</i>		<i>Ft. in.</i>	<i>Ft. in.</i>	<i>Ft. in.</i>						<i>K. knots.</i>	<i>Tons.</i>			
NEWPORT.....	1,010	a 560	168 0	36 0	12 0	1897	Bath, Me.	Bath Iron Works.....	1 screw.	Bkn. 1,009	12.29	229	8	148	
PADUCAH ^b	1,085	568	174 0	35 0	12 3	1905	Morris Heights, N. Y.	Gas Engine & Power Co.	2 screws.	Sch. 1,268	12.85	242	8	176	
PALOS.....	190		160 0	24 6	2 5	1914	Mare Island, Cal.	United States.....	do.	do. 4,800	13.25	34	2	48	
PAMPANGA ¹	243		115 3	17 10	6 6	1888	Cavite, P. I.	Manila Slip Co.	do.	do. 4,250	10.00	34	2	32	
PANAY ¹	170		94 10	17 3	7 1	1885	do.	do.	do.	do. 4,125	8.00	20		20	
PETREL.....	890		181 4	31 0	11 6	1889	Baltimore, Md.	Columbian Iron Works.	1 screw.	Sch. 1,045	11.40	198	8	135	
PRINCETON.....	1,010		168 0	36 0	12 0	1898	Camden, N. J.	J. H. Dialogue & Sons.	do.	Bkn. 923	10.64	231	8	147	
QUIROS ¹	350		137 9	22 9	7 9	1895	Hongkong, China.	Hongkong & Whampoa Dock Co.	do.	Sch. 4,550	11.00	70	2	57	
TOPEKA ²	2,225		251 0	35 0	17 8	1881	Kiel, Germany.	G. Howalt.....	do.	do.	16.00	403		180	
SACRAMENTO.....	1,425		210 0	40 10 ¹	11 6	1914	Philadelphia, Pa.	Wm. Cramp & Sons.	do.	do. 1,022	12.78	428	8	163	
SAMAR ¹	243		115 3	17 10	6 6	1888	Cavite, P. I.	Manila Slip Co.	2 screws.	1 signal 4,250	10.50	32	2	32	
SAMOA ³	4550	e 216	131 0	25 6	11 0	1913	Kiel, Germany.	Stocks & Kolbe	1 screw.	do.				32	
SANDOVAL ¹	100		110 0	15 6	5 4		Clydebank, Scotland	Clydebank E. & S. Co.	do.	Sch. 666	4 8.00	16	2	32	
VICKSBURG.....	1,010		168 0	36 0	12 0	1897	Bath, Me.	Bath Iron Works.....	do.	Bkn. 1,118	12.71	249	8	165	
VILLALOBOS ¹	370		148 0	23 0	7 6	1896	Hongkong, China.	Hongkong & Whampoa Dock Co.	do.	Sch. 4,550	11.00	67	2	57	
WHEELING.....	990		174 0	34 0	12 0	1897	San Francisco, Cal.	Union Iron Works.....	2 screws.	do.	1,080	12.88	256	8	163
WILMETTE ⁴	2,600	e 1,218	265 0	38 2	19 6	1903	Port Huron, Mich.	Jenks Shipbuilding Co.	do.	do. 4,000	16.50			181	
WILMINGTON.....	1,392		250 9	39 8	9 0	1897	Newport News, Va.	Newport News S. B. Co.	do.	1 mill. 1,898	15.08	258	10	211	
WOLVERINE ⁶	685		164 11	27 0	9 0	1854	Erie, Pa.	Stackhouse & Tomlinson.	do.	Sch. 4,365	10.50	118		82	
YANTIC.....	900		180 0	30 0	12 2	1864	Philadelphia, Pa.	United States.....	do.	Bk. 310	8.30	133		6	
YORKTOWN.....	1,710		230 0	36 0	14 0	1889	do.	Wm. Cramp & Sons.	2 screws.	Sch. 3,392	16.14	336	8	219	
<i>Destroyers (steel).</i>															
Abbot.....	1,213		310 0	30 11 ¹	9 3 ¹	1918	Newport News, Va.	Newport News S. B. Co.	Turbine	2 masts	435.00		5	123	
Alden.....	1,215		310 0	30 11 ¹	9 4	1919	Philadelphia, Pa.	Wm. Cramp & Sons.	do.	do.	435.00		6	125	
Allen.....	1,071		310 0	29 11	9 2 ¹	1917	Bath, Me.	Bath Iron Works.....	do.	do.	30.29		5	112	
Ammen.....	742		289 0	26 11	8 4	1911	Camden, N. J.	New York S. B. Co.	do.	do.	430.48	727	6	106	
Anthony.....	1,185		310 0	30 11 ¹	9 1 ¹	1918	San Francisco, Cal.	Union Iron Works.....	do.	do.	435.00		5	123	
Atulick.....	1,215		310 0	30 11 ¹	9 4	1919	Quincy, Mass.	Bethlehem S. B. Corp.	do.	do.	435.00		6	125	
Aylwin.....	1,036		300 0	30 4	9 5	1914	Philadelphia, Pa.	Wm. Cramp & Sons.	do.	do.	29.60	7307	6	106	
Babbitt.....	1,211		310 0	30 11 ¹	9 4	1918	Camden, N. J.	New York S. B. Co.	do.	do.	435.00		5	123	
Badger.....	1,211		310 0	30 11 ¹	9 4	1918	do.	do.	do.	do.	435.00		6	123	
Bagley.....	1,213		310 0	30 11 ¹	9 3 ¹	1918	Newport News, Va.	Newport News S. B. Co.	do.	do.	435.00		5	123	
Bailey.....	1,215		310 0	30 11 ¹	9 4	1918	Squantum, Mass.	Bethlehem S. B. Corp.	do.	do.	435.00		6	123	
Balch.....	1,036		300 0	30 4	9 5	1914	Philadelphia, Pa.	Wm. Cramp & Sons.	do.	do.	29.62	7306	6	106	
Ballard.....	1,215		310 0	30 11 ¹	9 4	1918	Squantum, Mass.	Bethlehem S. B. Corp.	do.	do.	435.00		6	123	
Bancroft.....	1,215		310 0	30 11 ¹	9 4	1918	Quincy, Mass.	do.	do.	do.	35.00		6	133	
Barney.....	1,165		310 0	30 11 ¹	9 0	1918	Philadelphia, Pa.	Wm. Cramp & Sons.	do.	do.	435.00		5	123	
Beale.....	742		289 0	26 11	8 4	1912	do.	do.	do.	do.	29.65	7227	6	97	
Belknap.....	1,215		310 0	30 11 ¹	9 4	1918	Quincy, Mass.	Bethlehem S. B. Corp.	do.	do.	435.00		6	123	
Bell.....	1,185		310 11 ¹	30 11 ¹	9 1 ¹	1918	do.	Fore River S. B. Corp.	do.	do.	34.70		6	123	
Benham.....	1,036		300 0	30 4	9 5	1914	Philadelphia, Pa.	Wm. Cramp & Sons.	do.	do.	29.59	7311	6	106	
Bernadou.....	1,165		310 0	30 11 ¹	9 0	1918	do.	do.	do.	do.	435.00		5	123	
Biddle.....	1,165		310 0	30 11 ¹	9 0	1918	do.	do.	do.	do.	435.00		5	123	
Blakeley.....	1,165		310 0	30 11 ¹	9 0	1918	do.	do.	do.	do.	435.00		5	123	
Boggs.....	1,154		310 0	30 11 ¹	9 0	1918	Mare Island, Cal.	United States.....	do.	do.			6	123	
Branch.....	1,215		310 0	30 11 ¹	9 4	1919	Newport News, Va.	Newport News S. B. & D. D. Co.	do.	do.	435.00		6	125	
Breckenridge.....	1,165		310 0	30 11 ¹	9 0	1918	Philadelphia, Pa.	Wm. Cramp & Sons.	do.	do.	435.00		5	123	
Breese.....	1,213		310 0	30 11 ¹	9 3 ¹	1918	Newport News, Va.	Newport News S. B. Co.	do.	do.	435.00		5	123	
Brooks.....	1,215		310 0	30 11 ¹	9 4	1918	Camden, N. J.	New York S. B. Co.	do.	do.	435.00		6	123	
Broome.....	1,215		310 0	30 11 ¹	9 4	1919	Philadelphia, Pa.	Wm. Cramp & Sons S. & E. B. Co.	do.	do.	435.00		6	125	
Buchanan.....	1,154		310 0	30 11 ¹	9 0	1919	Bath, Me.	Bath Iron Works.....	do.	do.	435.00		5	123	
Burnes, John Francis.....	1,215		310 0	30 11 ¹	9 4	1918	San Francisco, Cal.	Bethlehem S. B. Corp.	do.	do.	435.00		6	123	
Burns.....	1,185		310 0	30 11 ¹	9 1 ¹	1918	do.	Union Iron Works.....	do.	do.	435.00		5	123	
Burrows.....	742		289 0	26 11	8 4	1917	Camden, N. J.	New York S. B. Co.	do.	do.	30.67	7224	6	97	
Bush.....	1,185		310 0	30 11 ¹	9 1 ¹	1918	Quincy, Mass.	Fore River S. B. Co.	do.	do.	435.00		5	123	
Caldwell.....	1,125		310 0	30 08	8 0 ¹	1917	Mare Island, Cal.	United States.....	do.	do.	31.70		6	114	
Cassin.....	1,020		300 0	30 4	9 3	1913	Bath, Me.	Bath Iron Works.....	do.	do.	30.14	7312	6	106	
Champlin.....	1,185		310 0	30 11 ¹	9 1 ¹	1918	San Francisco, Cal.	Union Iron Works.....	do.	do.	435.00		6	123	
Chandler.....	1,215		310 0	30 11 ¹	9 4	1918	Philadelphia, Pa.	Wm. Cramp & Sons.	do.	do.	35.00		6	123	
Chauncey.....	1,215		310 0	30 11 ¹	9 4	1918	San Francisco, Cal.	Union Iron Works.....	do.	do.	435.00		6	123	
Chew.....	1,185		310 0	30 11 ¹	9 1 ¹	1918	do.	do.	do.	do.	435.00		6	123	

¹ Formerly Spanish vessel of same name.² Formerly German st. s. Diogenes.³ Formerly German st. s. Staatssekretær Solf.⁴ Formerly U. S. S. Winona.⁵ Formerly st. s. Eastland (200031).⁶ Formerly U. S. S. Michigan.⁷ Subject to possible change.^b Composite.^c One fighting top.^d Estimated.^e Net tonnage.^f Also fuel oil.

VESSELS OF THE UNITED STATES NAVY—Continued.

Name and class of vessel.	Displacement (normal coal supply).	Net tonnage for Suez Canal.	Dimensions.			Built (completed).			Propulsion.	Rig and number of masts.	Total indicated horsepower on trial.	Speed.	Coal capacity (in bunkers) (42 cu. ft. to ton).	Comple- ment.	
			Length on load water line.	Extreme breadth.	Mean draft.	When.	Where.	By whom.						Officers.	Men.
<i>Destroyers (steel)— Continued.</i>	<i>Tons.</i>		<i>Ft. in.</i>	<i>Ft. in.</i>	<i>Ft. in.</i>					<i>Knots.</i>		<i>Tons.</i>			
Claxton.....	1,154		310 0	30 11 $\frac{1}{2}$	9 0	1918	Mare Island, Cal.	United States	Turbine.	2masts				5 123	
Clemson.....	1,215		310 0	30 11 $\frac{1}{2}$	9 4	1918	Newport News, Va.	Newport News S. B. Co.	do.	do.				5 123	
Cole.....	1,165		310 0	30 11 $\frac{1}{2}$	9 0	1918	Philadelphia, Pa.	Wm. Cramp & Sons	do.	do.				5 123	
Colhoun.....	1,185		310 0	30 11 $\frac{1}{2}$	9 1 $\frac{1}{2}$	1918	Quincy, Mass.	Fore River S. B. Co.	do.	do.				6 123	
Conner.....	1,125		310 0	30 08	8 0 $\frac{1}{2}$	1918	Philadelphia, Pa.	Wm. Cramp & Sons	do.	do.				6 123	
Conyngham.....	1,090		310 0	29 11	9 4	1916	do.	do.	do.	do.			*308	6 106	
Cowell.....	1,185		310 0	30 11 $\frac{1}{2}$	9 1 $\frac{1}{2}$	1918	Quincy, Mass.	Fore River S. B. Co.	do.	do.				5 123	
Crane.....	1,185		310 0	30 11 $\frac{1}{2}$	9 1 $\frac{1}{2}$	1918	San Francisco, Cal.	Union Iron Works	do.	do.				6 123	
Craven.....	1,215		310 0	30 08	8 0	1918	Norfolk, Va.	United States	do.	do.				6 123	
Crosby.....	1,185		310 0	30 11 $\frac{1}{2}$	9 1 $\frac{1}{2}$	1918	Quincy, Mass.	Fore River S. B. Co.	do.	do.				5 123	
Crowninshield.....	1,215		310 0	30 11 $\frac{1}{2}$	9 4	1919	Bath, Me.	Bath Iron Works	do.	do.				6 125	
Cummings.....	1,020		300 0	30 4	9 3	1913	do.	do.	do.	do.			*312	6 106	
Cushing.....	1,050		300 3 $\frac{1}{2}$	30 4 $\frac{1}{2}$	9 5 $\frac{1}{2}$	1915	Quincy, Mass.	Fore River S. B. Co.	do.	do.			*308	6 106	
Dahlgren.....	1,215		310 0	30 11 $\frac{1}{2}$	9 4	1918	Newport News, Va.	Newport News S. B. Co.	do.	do.				6 123	
Dallas.....	1,215		310 0	30 11 $\frac{1}{2}$	9 4	1919	do.	do.	do.	do.				6 125	
Davis.....	1,071		310 0	29 11	9 2 $\frac{1}{2}$	1916	Bath, Me.	Bath Iron Works	do.	do.				6 112	
De Long.....	1,211		310 0	30 11 $\frac{1}{2}$	9 4	1918	Camden, N. J.	New York S. B. Co.	do.	do.				5 123	
Delphy.....	1,215		310 0	30 11 $\frac{1}{2}$	9 4	1918	Squantum, Mass.	Bethlehem S. B. Corp.	do.	do.				6 123	
Dent.....	1,165		310 0	30 11 $\frac{1}{2}$	9 0	1918	Philadelphia, Pa.	Wm. Cramp & Sons	do.	do.				6 123	
Dickerson.....	1,215		310 0	30 11 $\frac{1}{2}$	9 4	1919	Camden, N. J.	New York S. B. Corp.	do.	do.				6 125	
Dorsey.....	1,165		310 0	30 11 $\frac{1}{2}$	9 0	1918	Philadelphia, Pa.	Wm. Cramp & Sons	do.	do.				6 123	
Downes.....	1,072		300 0	30 7	9 7	1915	Camden, N. J.	New York S. B. Co.	do.	do.			*308	6 106	
Drayton.....	742		289 0	26 1 $\frac{1}{2}$	8 4	1910	Bath, Me.	Bath Iron Works	do.	do.			*227	6 97	
Duncan.....	1,014		300 0	30 4	9 3	1913	Quincy, Mass.	Fore River S. B. Co.	do.	do.			*308	6 106	
Du Pont.....	1,165		310 0	30 11 $\frac{1}{2}$	9 0	1918	Philadelphia, Pa.	Wm. Cramp & Sons	do.	do.				6 106	
Dyer.....	1,185		310 0	30 11 $\frac{1}{2}$	9 1 $\frac{1}{2}$	1918	Quincy, Mass.	Fore River S. B. Co.	do.	do.				5 123	
Edwards.....	1,215		310 0	30 11 $\frac{1}{2}$	9 4	1918	Squantum, Mass.	Bethlehem S. B. Corp.	do.	do.				6 123	
Elliot.....	1,165		310 0	30 11 $\frac{1}{2}$	9 0	1918	Philadelphia, Pa.	Wm. Cramp & Sons	do.	do.				6 123	
Ellis.....	1,165		310 0	30 11 $\frac{1}{2}$	9 0	1918	do.	do.	do.	do.				5 123	
Ericsson.....	1,211		300 0	30 7	9 9	1915	Camden, N. J.	New York S. B. Co.	do.	do.			*305	6 106	
Evans.....	1,154		310 0	30 11 $\frac{1}{2}$	9 0	1918	Bath, Me.	Bath Iron Works	do.	do.				5 123	
Fairfax.....	1,154		310 0	30 11 $\frac{1}{2}$	9 0	1918	Mare Island, Cal.	United States	do.	do.				6 123	
Fanning.....	742		289 0	26 1 $\frac{1}{2}$	8 4	1912	Newport News Va.	Newport News S. B. Co.	do.	do.			*223	6 97	
Farquhar.....	1,215		310 0	30 11 $\frac{1}{2}$	9 4	1918	San Francisco, Cal.	Bethlehem S. B. Corp.	do.	do.				6 123	
Farragut.....	1,215		310 0	30 11 $\frac{1}{2}$	9 4	1918	do.	do.	do.	do.				6 123	
Flusser.....	700		289 0	26 0	8 0	1909	Bath, Me.	Bath Iron Works	do.	do.				6 95	
Foote.....	1,185		310 0	30 11 $\frac{1}{2}$	9 1 $\frac{1}{2}$	1918	Quincy, Mass.	Fore River S. B. Co.	do.	do.				5 123	
Fox.....	1,215		310 0	30 11 $\frac{1}{2}$	9 4	1919	Camden, N. J.	New York S. B. Corp.	do.	do.				6 125	
Fuller.....	1,215		310 0	30 11 $\frac{1}{2}$	9 4	1918	San Francisco, Cal.	Bethlehem S. B. Corp.	do.	do.				6 123	
Gamble.....	1,213		310 0	30 11 $\frac{1}{2}$	9 3 $\frac{1}{2}$	1918	Newport News, Va.	Newport News S. B. Co.	do.	do.				5 123	
Gillis.....	1,215		310 0	30 11 $\frac{1}{2}$	9 4	1919	Quincy, Mass.	Bethlehem S. B. Corp.	do.	do.				6 125	
Gilmer.....	1,215		310 0	30 11 $\frac{1}{2}$	9 4	1919	Camden, N. J.	New York S. B. Corp.	do.	do.				6 125	
Goldsbrough.....	1,215		310 0	30 11 $\frac{1}{2}$	9 4	1918	Newport News, Va.	Newport News S. B. Co.	do.	do.				6 123	
Graham.....	1,215		310 0	30 11 $\frac{1}{2}$	9 4	1918	do.	do.	do.	do.				6 123	
Greene.....	1,215		310 0	30 11 $\frac{1}{2}$	9 4	1918	Squantum, Mass.	Bethlehem S. B. Corp.	do.	do.				6 123	
Greer.....	1,165		310 0	30 11 $\frac{1}{2}$	9 0	1918	Philadelphia, Pa.	Wm. Cramp & Sons	do.	do.				5 123	
Gregory.....	1,185		310 0	30 11 $\frac{1}{2}$	9 1 $\frac{1}{2}$	1918	Quincy, Mass.	Fore River S. B. Co.	do.	do.				6 123	
Gridley.....	1,185		310 0	30 11 $\frac{1}{2}$	9 1 $\frac{1}{2}$	1918	San Francisco, Cal.	Union Iron Works	do.	do.				6 123	
Gwin.....	1,125		310 0	30 08	8 4	1918	Seattle, Wash.	Seattle Constr. Co.	do.	do.				6 123	
Hale.....	1,215		310 0	30 11 $\frac{1}{2}$	9 4	1919	Bath, Me.	Bath Iron Works	do.	do.				6 125	
Hamilton.....	1,154		310 0	30 11 $\frac{1}{2}$	9 0	1918	Mare Island, Cal.	United States	do.	do.				5 123	
Hamilton, Paul.....	1,215		310 0	30 11 $\frac{1}{2}$	9 4	1919	San Francisco, Cal.	Bethlehem S. B. Corp.	do.	do.				6 125	
Haraden.....	1,213		310 0	30 11 $\frac{1}{2}$	9 3 $\frac{1}{2}$	1918	Newport News, Va.	Newport News S. B. Co.	do.	do.				5 123	
Harding.....	1,185		310 0	30 11 $\frac{1}{2}$	9 1 $\frac{1}{2}$	1918	San Francisco, Cal.	Union Iron Works	do.	do.				6 123	
Hart.....	1,185		310 0	30 11 $\frac{1}{2}$	9 1 $\frac{1}{2}$	1918	do.	do.	do.	do.				6 123	
Hatfield.....	1,215		310 0	30 11 $\frac{1}{2}$	9 4	1918	Camden, N. J.	New York S. B. Co.	do.	do.				6 123	
Hazelwood.....	1,185		310 0	30 11 $\frac{1}{2}$	9 1 $\frac{1}{2}$	1918	San Francisco, Cal.	Union Iron Works	do.	do.				6 123	
Henley.....	742		289 0	26 1 $\frac{1}{2}$	8 4	1912	Quincy, Mass.	Fore River S. B. Co.	do.	do.			*230	6 97	
Herbert.....	1,215		310 0	30 11 $\frac{1}{2}$	9 4	1919	Camden, N. J.	New York S. B. Corp.	do.	do.				6 125	
Herndon.....	1,215		310 0	30 11 $\frac{1}{2}$	9 4	1919	Newport News, Va.	Newport News S. B. & D. D. Co.	do.	do.				6 125	
Hogan.....	1,185		310 0	30 11 $\frac{1}{2}$	9 1 $\frac{1}{2}$	1918	San Francisco, Cal.	Union Iron Works	do.	do.				5 123	
Hopewell.....	1,213		310 0	30 11 $\frac{1}{2}$	9 3 $\frac{1}{2}$	1918	Newport News, Va.	Newport News S. B. Co.	do.	do.				5 123	
Hovey.....	1,215		310 0	30 11 $\frac{1}{2}$	9 4	1919	Philadelphia, Pa.	Wm. Cramp & Sons	do.	do.				6 125	
Howard.....	1,185		310 0	30 11 $\frac{1}{2}$	9 1 $\frac{1}{2}$	1918	San Francisco, Cal.	Union Iron Works	do.	do.				6 123	
Humphreys.....	1,215		310 0	30 11 $\frac{1}{2}$	9 4	1919	Camden, N. J.	New York S. B. Co.	do.	do.				6 125	
Ingraham.....	1,185		310 0	30 11 $\frac{1}{2}$	9 1 $\frac{1}{2}$	1918	San Francisco, Cal.	Union Iron Works	do.	do.				6 123	

* Also fuel oil.

† Estimated.

VESSELS OF THE UNITED STATES NAVY—Continued.

Name and class of vessel.	Displacement (normal coal supply).	Net tonnage for Suez Canal.	Dimensions.			Built (completed).			Propulsion.	Rig and number of masts.	Total indicated horsepower on trial.	Speed.	Coal capacity (in bunkers) (42 cu. ft. to ton).	Comple- ment.	
			Length on load water line.	Extreme breadth.	Mean draft.	When.	Where.	By whom.						Officers.	Men.
<i>Destroyers (steel)—Continued.</i>	<i>Tons.</i>		<i>Ft. in.</i>	<i>Ft. in.</i>	<i>Ft. in.</i>						<i>Knots.</i>	<i>Tons.</i>			
Ingram	1,215		310 0	30 11½	9 4	1918	Quincy, Mass.	Bethlehem S. B. Corp.	Turbine	2 masts	35.00		6	123	
Isabel	797		229 11	26 2½	9 2	1917	Bath, Me.	Bath Iron Works	do	do	26.00		5	96	
Israel	1,185		310 0	30 11½	9 1½	1918	Quincy, Mass.	Fore River S. B. Co.	do	do	34.30		6	123	
Jarvis	742		289 0	26 1½	8 4	1912	Camden, N. J.	New York S. B. Co.	do	do	30.01	e223	6	97	
Jenkins	742		289 0	26 1½	8 4	1912	Bath, Me.	Bath Iron Works	do	do	31.27	e222	6	97	
Jones, Jacob	1,211		310 0	30 11½	9 4	1918	Camden, N. J.	New York S. B. Co.	do	do	35.00		5	123	
Jones, William	1,215		310 0	30 11½	9 4	1919	San Francisco, Cal.	Bethlehem S. B. Corp.	do	do	35.00		6	125	
Jouett	742		289 0	26 1½	8 4	1912	Bath, Me.	Bath Iron Works	do	do	32.27	e225	6	97	
Kalk	1,185		310 0	30 11½	9 1½	1918	Quincy, Mass.	Fore River S. B. Co.	do	do	35.00		6	123	
Kane	1,215		310 0	30 11½	9 4	1919	Camden, N. J.	New York S. B. Corp.	do	do	35.00		6	125	
Kennedy	1,215		310 0	30 11½	9 4	1919	San Francisco, Cal.	Bethlehem S. B. Corp.	do	do	35.00		6	125	
Kennison	1,154		310 0	30 11½	9 0	1918	Mare Island, Cal.	United States	do	do	35.00		6	123	
Kilty	1,154		310 0	30 11½	9 0	1918	do	do	do	do	35.00		6	123	
Kimberly	1,185		310 0	30 11½	9 1½	1918	Quincy, Mass.	Fore River S. B. Co.	do	do	34.80		6	123	
Lamberton	1,213		310 0	30 11½	9 3½	1918	Newport News, Va.	Newport News S. B. Co.	do	do	35.00		6	123	
Lamson	700		289 0	26 0	8 0	1910	Philadelphia, Pa.	Wm. Cramp & Sons	do	do	28.61		6	103	
Lansdale	1,185		310 0	30 11½	9 1½	1918	Quincy, Mass.	Fore River S. B. Co.	do	do	35.00		6	123	
Laub	1,215		310 0	30 11½	9 4	1918	Squantum, Mass.	Bethlehem S. B. Corp.	do	do	35.00		6	123	
Lea	1,165		310 0	30 11½	9 0	1918	Philadelphia, Pa.	Wm. Cramp & Sons	do	do	35.00		6	123	
Leary	1,211		310 0	30 11½	9 4	1918	Newport News, Va.	Newport News S. B. Co.	do	do	35.00		6	123	
Lee, S. P.	1,215		310 0	30 11½	9 4	1919	San Francisco, Cal.	Bethlehem S. B. Corp.	do	do	35.00		6	125	
Little	1,185		310 0	30 11½	9 1½	1918	Quincy, Mass.	Fore River S. B. Co.	do	do	35.00		6	123	
Long	1,215		310 0	30 11½	9 4	1919	Philadelphia, Pa.	Wm. Cramp & Sons	do	do	34.80		6	123	
Lucie	1,185		310 0	30 11½	9 1½	1918	Quincy, Mass.	Fore River S. B. Co.	do	do	35.00		6	123	
Ludlow	1,185		310 0	30 11½	9 1½	1918	San Francisco, Cal.	Union Iron Works	do	do	35.00		6	123	
Mackenzie	1,185		310 0	30 11½	9 1½	1918	do	do	do	do	35.00		6	123	
Maddox	1,185		310 0	30 11½	9 1½	1918	Quincy, Mass.	Fore River S. B. Co.	do	do	35.00		6	123	
Mahan	1,185		310 0	30 11½	9 1½	1918	do	do	do	do	35.00		6	123	
Manley	1,125		310 0	30 08	8 3	1917	Bath, Me.	Bath Iron Works	do	do	32.20		6	123	
Mason	1,215		310 0	30 11½	9 4	1918	Newport News, Va.	Newport News S. B. Co.	do	do	35.00		6	123	
Maurycy	1,185		310 0	30 11½	9 1½	1918	Quincy, Mass.	Fore River S. B. Co.	do	do	34.50		6	123	
Mayrant	742		289 0	26 1½	8 4	1911	Philadelphia, Pa.	Wm. Cramp & Sons	do	do	30.22	e236	6	97	
McCall	742		289 0	26 1½	8 4	1911	Camden, N. J.	New York S. B. Co.	do	do	30.66	e224	6	97	
McCalla	1,215		310 0	30 11½	9 4	1918	Quincy, Mass.	Bethlehem S. B. Corp.	do	do	35.00		6	123	
McCawley	1,215		310 0	30 11½	9 4	1919	Squantum, Mass.	do	do	do	35.00		6	125	
McCook	1,215		310 0	30 11½	9 4	1918	Quincy, Mass.	do	do	do	35.00		6	123	
McDermut	1,215		310 0	30 11½	9 4	1918	Squantum, Mass.	do	do	do	35.00		6	123	
McDougal	1,020		300 0	30 7	9 3½	1914	Bath, Me.	Bath Iron Works	do	do	30.70	e311	6	106	
McFarland	1,215		310 0	30 11½	9 4	1919	Camden, N. J.	New York S. B. Corp.	do	do	35.00		6	125	
McKean	1,185		310 0	30 11½	9 1½	1918	San Francisco, Cal.	Union Iron Works	do	do	35.00		6	123	
McKee	1,185		310 0	30 11½	9 1½	1918	do	do	do	do	35.00		6	123	
McLanahan	1,215		310 0	30 11½	9 4	1918	Squantum, Mass.	Bethlehem S. B. Corp.	do	do	35.00		6	123	
Meade	1,215		310 0	30 11½	9 4	1919	do	do	do	do	35.00		6	125	
Meredith	1,185		310 0	30 11½	9 1½	1918	Quincy, Mass.	Fore River S. B. Co.	do	do	35.00		6	123	
Monaghan	742		289 0	26 1½	9 4	1911	Newport News, Va.	Newport News S. B. Co.	do	do	30.45	e225	6	97	
Montgomery	1,213		310 0	30 11½	8 3½	1918	do	do	do	do	35.00		6	123	
Morris	1,215		310 0	30 11½	9 4	1918	Squantum, Mass.	Bethlehem S. B. Corp.	do	do	35.00		6	123	
Mugford	1,185		310 0	30 11½	9 1½	1918	San Francisco, Cal.	Union Iron Works	do	do	35.00		6	123	
Murray	1,185		310 0	30 11½	9 1½	1918	Quincy, Mass.	Fore River S. B. Co.	do	do	34.40		6	123	
Nichols	1,215		310 0	30 11½	9 4	1919	San Francisco, Cal.	Bethlehem S. B. Corp.	do	do	35.00		6	125	
Nicholson	1,050		300 0	30 4	9 5½	1915	Philadelphia, Pa.	Wm. Cramp & Sons	do	do	29.08	e309	6	106	
O'Baron	1,185		310 0	30 11½	9 1½	1918	San Francisco, Cal.	Union Iron Works	do	do	35.00		6	123	
O'Brien	1,050		300 0	30 4	9 5½	1915	Philadelphia, Pa.	Wm. Cramp & Sons	do	do	29.16	e306	6	106	
Palmer	1,185		310 0	30 11½	9 1½	1918	Quincy, Mass.	Fore River S. B. Co.	do	do	35.00		6	123	
Parker	1,036		300 0	30 4	9 5	1913	Philadelphia, Pa.	Wm. Cramp & Sons	do	do	29.55	e317	6	106	
Patterson	742		289 0	26 1½	8 4	1911	do	do	do	do	29.69	e227	6	97	
Paulding	742		289 0	26 1½	8 4	1910	Bath, Me.	Bath Iron Works	do	do	32.80	e227	6	97	
Perceval	1,215		310 0	30 11½	9 4	1918	San Francisco, Cal.	Bethlehem S. B. Corp.	do	do	35.00		6	123	
Perkins	742		289 0	26 1½	8 4	1910	Quincy, Mass.	Fore River S. B. Co.	do	do	29.76	e230	6	97	
Phillip	1,154		310 0	30 11½	9 0	1918	Bath, Me.	Bath Iron Works	do	do	35.50		6	123	
Porter	1,090		310 0	29 11	9 4½	1916	Philadelphia, Pa.	Wm. Cramp & Sons	do	do	29.58	e308	6	106	
Preston	700		289 0	26 0	8 0	1909	Camden, N. J.	New York S. B. Co.	do	do	29.18		6	90	
Radford	1,213		310 0	30 11½	9 3½	1918	Newport News, Va.	Newport News S. B. Co.	do	do	35.00		6	123	
Ramsay	1,213		310 0	30 11½	9 3½	1918	do	do	do	do	35.00		6	123	
Rathburne	1,165		310 0	30 11½	9 0	1918	Philadelphia, Pa.	Wm. Cramp & Sons	do	do	35.20		6	123	
Reid	700		289 0	26 0	8 0	1909	Bath, Me.	Bath Iron Works	do	do	31.82		6	96	
Reno	1,215		310 0	30 11½	9 4	1918	San Francisco, Cal.	Bethlehem S. B. Corp.	do	do	35.00		6	123	

a Estimated.

b Also fuel oil.

VESSELS OF THE UNITED STATES NAVY—Continued.

Name and class of vessel.	Displacement (normal coal supply).	Net tonnage for Suez Canal.	Dimensions.			When.	Built (completed).			Propulsion.	Rig and number of masts.	Total indicated horsepower on trial.	Speed.	Coal capacity (in bunkers) (42 cu. ft. to ton).	Comple- ment.	
			Length on load water line.	Extreme breadth.	Mean draft.		Where.	By whom.	Officers.						Men.	
																Tons.
<i>Destroyers (steel)—Continued.</i>																
Renshaw.....	1,185		310 0	30 11 1/2	9 1 1/2	1918	San Francisco, Cal.	Union Iron Works.....	Turbine.	2 masts		35.00			6	123
Ringold.....	1,185		310 0	30 11 1/2	9 1 1/2	1918	do.	do.	do.	do.		35.00		6	123	
Risal.....	1,185		310 0	30 11 1/2	9 1 1/2	1918	do.	do.	do.	do.		35.00		6	123	
Robinson.....	1,185		310 0	30 11 1/2	9 1 1/2	1918	do.	do.	do.	do.		34.20		6	123	
Rodgers.....	1,215		310 0	30 11 1/2	9 4	1918	Quincy, Mass.	Bethlehem S. B. Corp.	do.	do.		35.00		6	123	
Roe.....	742		299 0	28 1 1/2	8 4	1910	Newport News, Va.	Newport News S. B. Co.	do.	do.		30.60	b 223	6	97	
Roper.....	1,165		310 0	30 11 1/2	9 0	1918	Philadelphia, Pa.	Wm. Cramp & Sons.....	do.	do.		35.00		6	123	
Rowan.....	1,111		310 0	29 11	9 6	1916	Quincy, Mass.	Fore River S. B. Co.	do.	do.		29.57		6	112	
Sampson.....	1,111		310 0	29 11	9 6	1916	do.	do.	do.	do.		29.52		6	112	
Satterlee.....	1,215		310 0	30 11 1/2	9 4	1918	Newport News, Va.	Newport News S. B. Co.	do.	do.		35.00		6	123	
Schenck.....	1,215		310 0	30 11 1/2	9 4	1919	Camden, N. J.	New York S. B. Corp.	do.	do.		35.00		6	125	
Schley.....	1,185		310 0	30 11 1/2	9 1 1/2	1918	San Francisco, Cal.	Union Iron Works.....	do.	do.		35.20		6	123	
Semmes.....	1,215		310 0	30 11 1/2	9 4	1918	Newport News, Va.	Newport News S. B. Co.	do.	do.		35.00		6	123	
Shaw.....	1,110		310 0	29 11	9 5 1/2	1917	Mare Island, Cal.	United States.....	do.	do.		29.50		6	112	
Shubrick.....	1,215		310 0	30 11 1/2	9 4	1918	Squantum, Mass.	Bethlehem S. B. Corp.	do.	do.		35.00		6	123	
Sigourney.....	1,185		310 0	30 11 1/2	9 1 1/2	1918	Quincy, Mass.	Fore River S. B. Co.	do.	do.		34.70		6	123	
Sinclair.....	1,215		310 0	30 11 1/2	9 4	1919	Squantum, Mass.	Bethlehem S. B. Corp.	do.	do.		35.00		6	125	
Sloat.....	1,215		310 0	30 11 1/2	9 4	1919	San Francisco, Cal.	do.	do.	do.	35.00		6	125		
Smith.....	700		299 0	28 0	8 0	1909	Philadelphia, Pa.	Wm. Cramp & Sons.....	do.	do.		29.35		6	95	
Somers.....	1,215		310 0	30 11 1/2	9 4	1918	San Francisco, Cal.	Bethlehem S. B. Corp.	do.	do.		35.00		6	123	
Southard.....	1,215		310 0	30 11 1/2	9 4	1918	Philadelphia, Pa.	Wm. Cramp & Sons.....	do.	do.		35.00		6	123	
Sproston.....	1,185		310 0	30 11 1/2	9 1 1/2	1918	San Francisco, Cal.	Union Iron Works.....	do.	do.		35.00		6	123	
Stansbury.....	1,185		310 0	30 11 1/2	9 1 1/2	1918	do.	do.	do.	do.	35.00		6	123		
Stetert.....	742		299 0	28 1 1/2	8 4	1910	Quincy, Mass.	Fore River S. B. Co.	do.	do.		30.37	b 230	6	97	
Stevens.....	1,185		310 0	30 11 1/2	9 1 1/2	1918	do.	do.	do.	do.	34.50		6	123		
Stockton.....	1,125		310 0	30 08	8 0 1/2	1917	Philadelphia, Pa.	Wm. Cramp & Sons.....	do.	do.		30.10		6	123	
Stoddart.....	1,215		310 0	30 11 1/2	9 4	1918	San Francisco, Cal.	Bethlehem S. B. Corp.	do.	do.		35.00		6	123	
Stribling.....	1,185		310 0	30 11 1/2	9 1 1/2	1918	Quincy, Mass.	Fore River S. B. Co.	do.	do.		35.00		6	123	
Stringham.....	1,185		310 0	30 11 1/2	9 1 1/2	1918	do.	do.	do.	do.	34.80		6	123		
Swasey.....	1,215		310 0	30 11 1/2	9 4	1918	Squantum, Mass.	Bethlehem S. B. Corp.	do.	do.		35.00		6	123	
Talbot.....	1,165		310 0	30 11 1/2	9 0	1918	Philadelphia, Pa.	Wm. Cramp & Sons.....	do.	do.		35.30		6	123	
Talbot, J. Fred.....	1,165		310 0	30 11 1/2	9 0	1918	do.	do.	do.	do.	35.00		6	123		
Tarbell.....	1,165		310 0	30 11 1/2	9 0	1918	do.	do.	do.	do.	35.00		6	123		
Tattnall.....	1,211		310 0	30 11 1/2	9 4	1918	Camden, N. J.	New York S. B. Co.	do.	do.		35.00		6	123	
Taylor.....	1,154		310 0	30 11 1/2	9 0	1918	Mare Island, Cal.	United States.....	do.	do.		35.00		6	123	
Terry.....	742		299 0	28 1 1/2	8 4	1918	Newport News, Va.	Newport News S. B. Co.	do.	do.		30.24	b 222	6	97	
Thatcher.....	1,185		310 0	30 11 1/2	9 1 1/2	1918	Quincy, Mass.	Fore River S. B. Co.	do.	do.		35.00		6	123	
Thomas.....	1,213		310 0	30 11 1/2	9 3 1/2	1918	Newport News, Va.	Newport News S. B. Co.	do.	do.		35.00		6	123	
Thompson.....	1,215		310 0	30 11 1/2	9 4	1918	San Francisco, Cal.	Bethlehem S. B. Corp.	do.	do.		35.00		6	123	
Thornton.....	1,215		310 0	30 11 1/2	9 4	1918	Squantum, Mass.	do.	do.	do.	35.00		6	123		
Tillman.....	1,154		310 0	30 11 1/2	9 0	1919	Charlestown, Mass.	United States.....	do.	do.		35.00		6	123	
Tingey.....	1,215		310 0	30 11 1/2	9 4	1918	Squantum, Mass.	Bethlehem S. B. Corp.	do.	do.		35.00		6	123	
Tripp.....	742		299 0	28 1 1/2	8 4	1911	Bath, Me.	Bath Iron Works.....	do.	do.		30.89	b 224	6	97	
Tucker.....	1,090		310 0	29 11	9 4 1/2	1916	Quincy, Mass.	Fore River S. B. Co.	do.	do.		29.56	b 309	6	106	
Turner.....	1,215		310 0	30 11 1/2	9 4	1919	do.	Bethlehem S. B. Corp.	do.	do.		35.00		6	125	
Twiggs.....	1,211		310 0	30 11 1/2	9 4	1918	Camden, N. J.	New York S. B. Co.	do.	do.		35.00		6	123	
Upshur.....	1,165		310 0	30 11 1/2	9 0	1918	Philadelphia, Pa.	Wm. Cramp & Sons.....	do.	do.		35.00		6	123	
Wadsworth.....	1,060		310 0	29 11	9 2 1/2	1915	Bath, Me.	Bath Iron Works.....	do.	do.		30.67	b 310	6	106	
Wainwright.....	1,150		310 0	29 11	9 8 1/2	1916	Camden, N. J.	New York S. B. Co.	do.	do.		29.67	b 308	6	106	
Walke.....	742		299 0	28 1 1/2	8 4	1911	Quincy, Mass.	Fore River S. B. Co.	do.	do.		29.78	b 238	6	97	
Walker.....	1,185		310 0	30 11 1/2	9 1 1/2	1918	do.	do.	do.	do.	35.00		6	123		
Ward.....	1,154		310 0	30 11 1/2	9 0	1918	Mare Island, Cal.	United States.....	do.	do.		35.00		6	123	
Warrington.....	742		299 0	28 1 1/2	8 4	1911	Philadelphia, Pa.	Wm. Cramp & Sons.....	do.	do.		30.12	b 236	6	97	
Waters.....	1,165		310 0	30 11 1/2	9 0	1918	do.	do.	do.	do.	35.20		6	123		
Welles.....	1,215		310 0	30 11 1/2	9 4	1918	Quincy, Mass.	Bethlehem S. B. Corp.	do.	do.		35.00		6	123	
Wickes.....	1,154		310 0	30 11 1/2	9 0	1918	Bath, Me.	Bath Iron Works.....	do.	do.		35.30		6	123	
Wilkes.....	1,110		310 0	29 11	9 5 1/2	1916	Philadelphia, Pa.	Wm. Cramp & Sons.....	do.	do.		29.58		6	112	
Williams.....	1,185		310 0	30 11 1/2	9 1 1/2	1918	San Francisco, Cal.	Union Iron Works.....	do.	do.		35.00		6	123	
Winslow.....	1,050		300 0	30 4	9 5 1/2	1915	Philadelphia, Pa.	Wm. Cramp & Sons.....	do.	do.		29.05	b 305	6	106	
Wood.....	1,215		310 0	30 11 1/2	9 4	1919	San Francisco, Cal.	Bethlehem S. B. Corp.	do.	do.		35.00		6	125	
Woodbury.....	1,215		310 0	30 11 1/2	9 4	1919	do.	do.	do.	do.	35.00		6	125		
Woolsey.....	1,154		310 0	30 11 1/2	9 0	1918	Bath, Me.	Bath Iron Works.....	do.	do.		35.00		6	123	
Yarnall.....	1,165		310 0	30 11 1/2	9 0	1918	Philadelphia, Pa.	Wm. Cramp & Sons.....	do.	do.		35.00		6	123	
Young.....	1,215		310 0	30 11 1/2	9 4	1919	San Francisco, Cal.	Bethlehem S. B. Corp.	do.	do.		35.00		6	125	
Zellin.....	1,215		310 0	30 11 1/2	9 4	1919	do.	do.	do.	do.	35.00		6	125		

* Estimated.

* Also fuel oil.

VESSELS OF THE UNITED STATES NAVY—Continued.

Name and class of vessel.	Displacement (normal coal supply).	Net tonnage for Suez Canal.	Dimensions.			Built (completed).			Propulsion.	Rig and number of masts.	Total indicated horsepower on trial.	Speed.	Coal capacity (in bunkers) (42 cu. ft. to ton).		Comple- ment.		
			Length on load water line.	Extreme breadth.	Mean draft.	When.	Where.	By whom.					Officers.	Men.			
<i>Coast torpedo vessels.</i>																	
	<i>Tons.</i>		<i>Fl. in.</i>	<i>Fl. in.</i>	<i>Fl. in.</i>						<i>Knots.</i>		<i>Tons.</i>				
BAINBRIDGE.....	420	229	245 0	23 1	6 6	1902	Philadelphia, Pa....	Neafie & Levy.....	2 screws, 1 mast	8,000	28.45	183	3	73			
BARRY.....	420	229	245 0	23 1	6 6	1902	do.....	do.....	do.....	85,000	28.13	183	3	73			
DALE.....	420	229	245 0	23 1	6 6	1902	Richmond, Va.....	Wm. R. Trigg & Co.....	do.....	85,000	28.00	187	3	73			
DECATUR.....	420	229	245 0	23 1	6 6	1902	do.....	do.....	do.....	85,000	28.10	187	3	73			
HOPKINS.....	408	229	238 9	23 1 1/2	6 0	1903	Wilmington, Del.....	Harlan & Hollingsworth.....	do.....	8,456	29.02	157	3	73			
HULL.....	408	229	238 9	23 1 1/2	6 0	1903	do.....	do.....	do.....	9,119	28.04	159	3	73			
LAWRENCE.....	400	229	240 7	22 2 1/2	6 2	1903	Weymouth, Mass.....	Fore River Eng. Co.....	do.....	85,400	28.41	108	3	73			
MACDONOUGH.....	400	229	240 7	22 2 1/2	6 2	1903	do.....	do.....	do.....	85,400	28.03	119	3	73			
PAUL JONES.....	420	229	245 0	23 1	6 6	1902	San Francisco, Cal.....	Union Iron Works.....	do.....	85,000	28.91	185	3	73			
PERRY.....	420	229	245 0	23 1	6 6	1902	do.....	do.....	do.....	77,950	28.32	183	3	73			
PREBLE.....	420	229	245 0	23 1	6 6	1902	do.....	do.....	do.....	7,370	28.03	183	3	73			
STEWART.....	420	229	245 0	23 1	6 6	1902	Morris Heights, N. Y.....	Chas. L. Seabury Co.....	do.....	85,000	29.69	194	3	73			
TRUXTON.....	433	229	248 0	22 3/4	6 0	1902	Sparrows Point, Md.....	Maryland Steel Co.....	do.....	8,354	29.58	177	3	73			
WHIPPLE.....	433	229	248 0	22 3/4	6 0	1902	do.....	do.....	do.....	7,823	28.24	179	3	73			
WORDEN.....	433	229	248 0	22 3/4	6 0	1902	do.....	do.....	do.....	8,608	29.86	188	3	73			
<i>Torpedo boats.</i>																	
NUMBER 1 ¹	142		160 0	16 1	5 0	1897	Baltimore, Md.....	Columbian Iron Works.....	2 screws, 2 masts	2,000	24.53	45	3	26			
NUMBER 2 ²	142		160 0	16 1	5 0	1898	do.....	do.....	do.....	2,411	24.49	45	3	29			
NUMBER 3 ³	165		175 0	17 8 1/4	4 8	1897	Bristol, R. I.....	Herreshoff Mfg. Co.....	do.....	43,800	28.58	78	3	32			
NUMBER 4 ⁴	146		147 0	16 4 1/4	4 7	1900	Bath, Me.....	Bath Iron Works.....	do.....	4,200	30.00	33	3	32			
NUMBER 5 ⁵	279		213 6	20 8	6 0	1899	San Francisco, Cal.....	Union Iron Works.....	do.....	2 masts	45,600	30.13	97	5	62		
NUMBER 6 ⁶	105		138 3	15 6	4 1	1898	Bristol, R. I.....	Herreshoff Mfg. Co.....	do.....	1 mast	1,759	24.00	27	2	24		
NUMBER 7 ⁷	255		198 0	20 7	6 10	1905	Portland, Oreg.....	Wolf & Zwicker.....	do.....	2 masts	5,850	27.40	91	5	53		
NUMBER 8 ⁸	280		205 0	19 3	6 10	1901	Morris Heights, N. Y.....	Chas. L. Seabury Co.....	do.....	do.....	45,000	30.20	101	6	61		
NUMBER 9 ⁹	150		149 4	17 6	5 10	1901	Elbing, Germany.....	Schichau Works.....	do.....	3 masts	1,900	15.00	78	2	28		
NUMBER 10 ¹⁰	175		157 0	17 7 1/4	4 11	1901	Bath, Me.....	Bath Iron Works.....	do.....	1 mast	43,920	29.15	44	3	32		
NUMBER 11 ¹¹	175		157 0	17 7 1/4	4 11	1901	do.....	do.....	do.....	do.....	43,920	29.04	44	3	26		
NUMBER 12 ¹²	175		157 0	17 7 1/4	4 11	1901	do.....	do.....	do.....	do.....	43,910	28.57	44	3	26		
NUMBER 13 ¹³	195		175 1	17 9	5 11	1904	So. Boston, Mass.....	Lawley & Sons.....	do.....	do.....	3,000	25.58	74	3	33		
NUMBER 14 ¹⁴	195		175 1	17 9	5 11	1902	do.....	do.....	do.....	do.....	3,000	25.52	74	3	32		
NUMBER 15 ¹⁵	200		175 1	17 6	5 2	1902	Richmond, Va.....	Wm. R. Trigg Co.....	do.....	do.....	43,000	26.07	84	3	15		
NUMBER 16 ¹⁶	200		175 1	17 6	5 2	1902	do.....	do.....	do.....	do.....	3,000	24.88	87	3	15		
NUMBER 17 ¹⁷	165		175 1	17 6	5 2	1904	Baltimore, Md.....	Columbian Iron Works.....	do.....	do.....	3,000	24.94	75	3	32		
<i>Submarines.</i>																	
(List omitted; data confidential.)																	
<i>Special type.</i>																	
ARGOSTOOK ¹⁸	3,800		375 0	52 2	16 0	1907	Philadelphia, Pa....	Wm. Cramp & Sons.....	2 screws, 2 masts		20.00	400		296			
BALTIMORE.....	4,413	1,706	327 6	48 7 1/2	19 6	1888	do.....	do.....	do.....	8,978	20.10	1,092	42	291			
BLACK HAWK ¹⁹	13,500		404 6	53 9	28 5	1913	do.....	do.....	1 screw, 2 masts		13.00	2,108		421			
QUINNEBAUG ²⁰	5,150		350 0	42 0	18 6	1899	Chester, Pa.....	Delaware Riv. S. B. Co.....	do.....	4,000	17.00	750		329			
ROANOKE ²¹	7,620		379 9	48 3	22 6	1901	Newport News, Va.....	Newport News S. B. Co.....	do.....	4,000	15.00	943		350			
SAN FRANCISCO.....	4,083	1,266	310 0	49 2	18 9	1890	San Francisco, Cal.....	Union Iron Works.....	2 screws, 2 masts		9,913	19.20	663	33	301		
SARANAC ²²	5,150		350 0	42 0	18 6	1899	Chester, Pa.....	Delaware Riv. S. B. Co.....	1 screw, 1 mast	4,000	17.00	750		329			
SHAWMUT ²³	3,800		375 0	52 0	16 0	1907	Philadelphia, Pa....	Wm. Cramp & Sons.....	2 screws, 2 masts	7,000	20.00	400		296			
VESTAL.....	12,585	4,387	450 0	60 0	26 0	1909	New York, N. Y.....	United States.....	do.....	7,500	16.00	1,422	43	273			
VEUVIUS.....	930		252 4	26 6 1/4	10 7	1890	Philadelphia, Pa....	Wm. Cramp & Sons.....	do.....	4,295	21.50	135	5	32			

¹ Formerly Foote.
² Formerly Rodgers.
³ Formerly Dupont.
⁴ Formerly Dahlgren.
⁵ Formerly Farragut.
⁶ Formerly Morris.
⁷ Formerly Goldsborough.
⁸ Formerly Bailey.

⁹ Formerly Somers.
¹⁰ Formerly Bagley.
¹¹ Formerly Barney.
¹² Formerly Biddle.
¹³ Formerly Blakely.
¹⁴ Formerly De Long.
¹⁵ Formerly Shubrick.
¹⁶ Formerly Thornton.

¹⁷ Formerly Tingey.
¹⁸ Formerly st. s. Bunker Hill (204264).
¹⁹ Formerly st. s. Santa Catalina (211623).
²⁰ Formerly st. s. Jefferson (77356).
²¹ Formerly st. s. El Dia (136016).
²² Formerly st. s. Hamilton (96430).
²³ Formerly st. s. Massachusetts (204012).
^e Estimated.

VESSELS OF THE UNITED STATES NAVY—Continued.

Name and class of vessel.	Displacement (normal coal supply).	Net tonnage for Suez Canal.	Dimensions.			Built (completed).			Propulsion.	Rig and number of masts.	Total indicated horsepower on trial.	Speed.	Coal capacity (in bunkers) (42 cu. ft. to ton).	Complement.	
			Length on load water line.	Extreme breadth.	Mean draft.	When.	Where.	By whom.						Officers.	Men.
<i>Unserviceable for war purposes.</i>															
Adams.....	Tons. 1,400		Ft. in. 189 0	Ft. in. 35 0	Ft. in. 14 1	1876	Boston, Mass.....	Donald McKay.....	1 screw..	Bark..	800	Knots. 9.80	Tons. 144	4	129
Boxer.....	246		106 0	29 9	9 2	1906	Portsmouth, N. H....	United States.....		Bgn.				4	19
CUMBERLAND.....	1,800		176 5	45 8	16 5	1907	Boston, Mass.....	do.....		Bark.			102	16	120
Granite State ¹	4,150		196 3	53 0	25 6	1818	Kittery, Me.....	do.....							
Hartford.....	2,790		226 0	43 1	18 2	1858	Boston, Mass.....	do.....	1 screw..	Bark..	2,000	12.00	268	14	78
INTREPID.....	1,800		176 5	45 8	16 5	1907	Mare Island, Cal....	do.....		do..			102	16	120
MILWAUKEE.....	9,700		424 0	66 0	22 6	1906	San Francisco, Cal..	Union Iron Works.....	2 screws.	do..	24,504	22.22	1,744		
Mohican.....	1,900		216 0	37 0	16 6	1883	Mare Island, Cal....	United States.....		Bark..	1,150	10.65	162	5	110
Old Constellation ²	1,970		176 0	42 0	20 0	1797	Baltimore, Md.....	do.....		Ship..				15	
Old Constitution ³	2,400		175 0	45 0	20 0	1797	Boston, Mass.....	do.....		do..					
PHILADELPHIA.....	4,410		327 6	48 7½	19 6	1890	Philadelphia, Pa....	Wm. Cramp & Sons.....	2 screws.	do..	8,815	19.68	537		35
Reina Mercedes ⁴	2,835		292 0	43 3	16 9	1837	Cartagena, Spain....	do.....		Ship..			199		91
Richmond.....	2,700		225 0	42 6	17 4	1858	Norfolk, Va.....	United States.....		do..	692	9.50	271		
SOUTHERY ⁵	3,100		288 0	38 1		1889	Sunderland, England	R. Thompson Sons & Co..	1 screw..	do..		9.00	380	6	55
<i>Supply ships.</i>															
BRIDGE.....	8,500		400 0	55 2½	20 8	1917	Boston, Mass.....	United States.....	2 screws.	2 masts		14.00	1,000	14	150
CELTIC ⁶	6,750	2,860	369 8	44 7	21 0	1891	Belfast, Ireland.....	Workman Clark & Co....	1 screw..	do..	2,200	10.50	757	25	157
CULGOA ⁷	6,000	2,481	354 4	43 0	21 9	1896	Sunderland, England	J. L. Thompson & Sons..	do..	do..	2,383	13.25	980	24	165
GLACIER ⁸	8,325		333 0	46 1	25 4	1891	do.....	do.....	do..	Sch..	2,127	12.30	939	23	103
Supply.....	4,325	2,629	342 7	43 4	19 5	1873	Philadelphia, Pa....	Wm. Cramp & Sons.....	do..	do..	1,069	9.66	1,053	23	152
<i>Troop Transports.</i>															
ABOLUS ⁹	20,000		562 0	62 0	28 7½	1899	Danzig, Germany....	F. Schichau.....	2 screws.	2 masts		15.50	1,990	35	518
AGAMEMNON ¹⁰	25,530		684 3	72 3	29 10	1902	Stettin, Germany....	Akt. Ges. Vulcan.....	do..	3 masts	45,000	23.50	5,625	35	894
ALASKA.....	19,419			57 3	31 6	1902	San Francisco, Cal..	Union Iron Works.....	do..	do..	3,000			21	168
AMERICA ¹¹	41,700		669 0	74 3	39 5½	1905	Belfast, Ireland.....	Harland & Wolf (Ltd.)..	do..	4 masts	15,000	17.50	5,550	35	995
AMPHION ¹²	18,000		428 9	54 4	29 6	1899	Geestmunde, Germany	J. C. Tecklenborg A. G..	do..	2 masts	3,400	12.00	1,300	21	301
ANCON.....				58 0	28 6	1902	Sparrows Point, Md.	Maryland Steel Co.....	do..	do..	4,000	13.00	2,000	31	224
ANTIGONE ¹³	17,024		498 3	58 1	27 0	1900	Geestmunde, Germany	J. C. Tecklenborg A. G..	do..	4 masts	5,600	14.00	1,620	31	525
ARCADIA.....	7,138		399 2	49 0	25 4	1897	Belfast, Ireland.....	Harland & Wolf (Ltd.)..	1 screw..	do..	2,300	11.00	1,109	21	168
ARIZONA.....	19,419			57 3	31 6	1902	San Francisco, Cal..	Union Iron Works.....	2 screws.	do..	3,000			21	168
ARTEMIS.....	17,837			58 4	27 0	1902	Belfast, Ireland.....	Harland & Wolf (Ltd.)..	do..	2 masts	2,662	13.00	1,070	25	274
BLACK ARROW.....	11,800		409 3	52 8	25 10	1904	Hamburg, Germany..	Bremer Vulcan, Vegesack.	1 screw..	do..	3,150	11.00	1,005	21	96
BUPORD.....	5,583			44 3	26 0	1860	Belfast, Ireland.....	Harland & Wolf (Ltd.)..	do..	do..	2,000	10.00	985	21	168
CALAMARES.....	12,300		457 0	55 4	24 6	1913	do.....	Workman, Clark & Co..	2 screws.	do..	6,500	15.50	2,800	21	168
CALLAO ¹⁴				56 0		1912	Stettin, Germany....	Akt. Ges. Vulcan.....	do..	do..				21	168
CANANDAIGUA ¹⁵	7,620		379 9	48 3	22 6	1901	Newport News, Va....	Newport News S. B. Co..	1 screw..	do..	4,000	15.00	948	21	251
CANONICUS ¹⁶	7,620		379 9	48 3	22 6	1899	do.....	do.....	do..	do..	4,000	15.00	943	21	248
CAPE MAY.....	14,495		415 9½	53 6	29 6½	1918	Sparrows Point, Md.	Bethlehem S. B. Corp..	do..	do..	4,000	14.00	2,031	21	168
CAP FINSTERE ¹⁷				65 4		1911	Hamburg, Germany..	Blohm & Voss.....	2 screws.	do..				450	
DAKOTAN.....	14,375			53 6	29 6	1912	Sparrows Point, Md.	Maryland Steel Co.....	1 screw..	2 masts	3,880	14.85		21	168
DE KALB ¹⁸	14,180		488 3	55 7	26 0	1904	Stettin, Germany....	Akt. Ges. Vulcan.....	2 screws.	do..		16.50	1,774	35	494
EDELLYN.....			499 0	60 0		1919	Chester, Pa.....	Sun S. B. Co.....	do..	do..		13.50		21	201
EL ORIENTE.....	10,030		402 0	53 0	26 0	1910	Newport News, Va....	Newport News S. B. Co..	1 screw..	do..		15.25	5,500	21	201
EL SOL.....	10,750		402 0	53 0	26 0	1910	do.....	do.....	do..	do..		15.25	5,500	21	201
ETNA.....														21	168
EURANA.....	9,300			56 3	26 0	1916	San Francisco, Cal..	Union Iron Works.....	1 screw..	2 masts		10.50	2,400	21	168
FINLAND (121238).....	22,400		560 0	60 2	31 4	1902	Philadelphia, Pa....	Wm. Cramp & Sons.....	2 screws.	4 masts	10,700	15.70	2,200	35	362
FLORIDIAN.....	14,500			53 8	29 6	1915	Sparrows Point, Md.	Maryland Steel Co.....	1 screw..	2 masts	3,500	14.50		21	168
FREEDOM.....				46 4	24 10½	1894	Hamburg, Germany..	Blohm & Voss.....	2 screws.	do..	2,700	11.50	1,402	21	168
GENERAL GORGAS.....	8,000			45 3	24 10	1902	Rostock, Germany....	Akt. Ges. Neptune.....	1 screw..	do..	2,400	12.50	1,117	21	168
GENERAL GOETHALS.....	8,740			48 8	24 2½	1911	Hamburg, Germany..	Bremer Vulcan, Vegesack.	do..	do..	3,200	12.50	957	21	168
GEORGE WASHINGTON ¹⁷	37,000		699 1	78 2	33 0	1908	Stettin, Germany....	Akt. Ges. Vulcan.....	2 screws.	4 masts	21,000	18.50	4,786	35	879
GREAT NORTHERN.....	9,708		509 6	63 1		1914	Philadelphia, Pa....	Wm. Cramp & Sons.....	3 screws.	do..	25,000	23.00	1,500	35	427
GRAF WALDERSEE ¹⁷				62 3		1898	Hamburg, Germany..	Blohm & Voss.....	2 screws.	do..				35	535
HANCOCK.....	8,500	3,840	450 2	45 4	24 3	1879	Glasgow, Scotland... ¹⁸	J. Elder & Co.....	1 screw..	4 masts	3,100	13.00	1,423	31	247

¹ Formerly U. S. S. New Hampshire.² Formerly U. S. S. Constellation.³ Formerly U. S. S. Constitution.⁴ Formerly Spanish st. s. Reina Mercedes. (Prize.)⁵ Formerly British st. s. Southerny.⁶ Formerly British st. s. Celtic King.⁷ Formerly British st. s. Culgoa.⁸ Formerly British st. s. Port Chalmers.⁹ Formerly German st. s. Grosser Kurfurst.¹⁰ Formerly German st. s. Kaiser Wilhelm II.¹¹ Formerly German st. s. Amerika.¹² Formerly German st. s. Koln.¹³ Formerly German st. s. Neckar.¹⁴ Formerly German st. s. Sierra Cordoba.¹⁵ Formerly st. s. El Siglo.¹⁶ Formerly st. s. El Cid.¹⁷ Formerly German st. s. of the same name.¹⁸ Formerly German st. s. Prinz Eitel Friedrich.

VESSELS OF THE UNITED STATES NAVY—Continued.

Name and class of vessel.	Displacement (normal coal supply).	Net tonnage for Suez Canal.	Dimensions.			Built (completed).			Propulsion.	Rig and number of masts.	Total indicated horsepower on trial.	Speed.	Coal capacity (in bunkers) (42 cu. ft. to ton).	Complement.				
			Length on load water line.	Extreme breadth.	Mean draft.	When.	Where.	By whom.						Officers.	Men.			
																Ft.	In.	Ft.
<i>Troop transports—Continued.</i>																		
HARRISBURG ¹	15,390		517	0	63	3	28	0	1889	Clydebank, Scotland.	J. & G. Thomson	2 screws.	3 masts	20,700	2,609	31	524	
HENDERSON	10,000		460	0	61	1	19	10½	1917	Philadelphia, Pa.	United States	do.	2 masts	14.00	1,200	31	227	
HENRY R. MALLORY	10,910		424	3	54	6	24	0	1916	Newport News, Va.	Newport News S. B. Co.	do.	do.	15.00	8,981	31	177	
HOUSATONIC ²	7,620		379	9	48	3	22	6	1899	do.	do.	1 screw.	do.	4,000	15.00	943	21	248
HURON ³			525	3	60	0	28	0	1896	Stettin, Germany.	Akt. Ges. Vulcan	do.	2 masts	15.50	2,899	35	479	
IMPERATOR ⁴					98	4			1912	Hamburg, Germany.	Vulcan-Werke	4 screws.					48	1,502
IOWAN	14,375		414	2	53	6	28	0	1913	Sparrows Point, Md.	Maryland Steel Co.	1 screw.		3,880	14.85		21	168
KAISERINE AUGUSTA VICTORIA ⁵	14,405				77	4			1905	Hamburg, Germany.	Akt. Ges. Vulcan	2 screws.	4 masts				35	800
KENTUCKIAN	14,405		416	2	53	8	29	4½		Sparrows Point, Md.	Maryland Steel Co.	1 screw.	2 masts	3,100	11.00		21	168
KONINGEN DER NEDERLANDEN ⁶	13,600				55	3	26	5	1911	Amsterdam, Holland	Nederland S. B. Maat	2 screws.	do.	6,600	14.50	1,590	31	321
KROONLAND(161208)	22,200		560	0	60	0	31	1	1902	Philadelphia, Pa.	Wm. Cramp & Sons	do.	4 masts	10,200	16.00	2,231	35	392
LEVIATHAN ⁷	58,000		907	6	100	3	37	9	1914	Hamburg, Germany.	Blohm & Voss	4 screws.	2 masts	90,000	24.00	8,736	48	1,619
LANCASTER	14,620		435	0	57	6	28	1½	1918	Chester, Pa.	Sun S. B. Co.	1 screw.		2,500		2,090	21	168
LIBERATOR	15,912				56	0	30	6	1918	San Francisco, Cal.	Union Iron Works	do.	2 masts	2,800	10.50		21	168
LANDEN																		
LOUISVILLE ⁸	16,275		535	0	63	0	27	5	1895	Philadelphia, Pa.	Wm. Cramp & Sons	2 screws.	2 masts	20,000	19.25	2,900	31	524
MAUI(214881)	17,500				55	3	27	5	1907	Stettin, Germany.	Akt. Ges. Vulcan	do.	do.	7,800	15.50	3,000	31	449
MADAWASKA ⁹	15,010		600	0	65	0	33	6	1904	Camden, N. J.	New York S. B. Co.	do.	4 masts	10,000	16.00	1,940	35	538
MANCHURIA	27,000		499	0	60	0			1919	Chester, Pa.	Sun S. B. Co.	do.	do.				21	201
MARCIA			460	0	56	0	24	9	1908	Port Glasgow, Scotland.	Russell & Co.	do.	2 masts	7,218	17.20	1,551	31	427
MARTHA WASHINGTON ⁴	12,700																	
MATSONIA(211915)	16,800		480	0	58	1	29	0	1913	Newport News, Va.	Newport News S. B. Co.	1 screw.	3 masts	9,000	17.00	3,000	31	340
MAUI(214881)	17,500		484	0	58	0	30	2	1917	San Francisco, Cal.	Union Iron Works	2 screws.	do.	10,000	18.00		35	328
MERCURY ⁹	17,114		527	3	60	0	26	0	1896	Hamburg, Germany.	Blohm & Voss	do.	2 masts		14.00	3,500	31	436
MERCY	10,112				50	2	24	0	1907	Philadelphia, Pa.	Wm. Cramp & Sons	do.	do.	5,000	18.22	1,010		
MEKICAN	19,550				57	3	32	0	1907	San Francisco, Cal.	Union Iron Works	do.	do.	3,600	13.00		21	168
MINNESOTA	14,375		414	2	53	6	28	0	1912	Sparrows Point, Md.	Maryland Steel Co.	1 screw.		3,880	14.85		21	168
MOBILE ¹⁰			600	0	65	0	33	6	1904	Hamburg, Germany.	Blohm & Voss	2 screws.					35	600
MONGOLIA	27,000				77	4			1904	Camden, N. J.	New York S. B. Corp.	do.	4 masts	8,931	16.50	1,940	35	432
MONTPELLIER	16,000				58	0			1912	Rostock, Germany.	Neptune S. B. Co.	1 screw.	2 masts	3,000	12.50	1,225	21	168
MOUNT VERNON ¹¹			685	4	72	2	31	6	1906	Stettin, Germany.	Akt. Ges. Vulcan	2 screws.	4 masts	45,000	24.00	5,452	35	836
NANSEMOND	25,000		559	4	62	3	32	8	1896	Belfast, Ireland	Harland & Wolff	do.	do.	6,000	13.00	2,820	25	449
NORTHERN PACIFIC	9,708		509	6	63	1			1915	Philadelphia, Pa.	Wm. Cramp & Sons	do.	do.	15,000	23.00	1,500	35	427
OHIOAN	14,500				53	8	29	6	1914	Sparrows Point, Md.	Maryland Steel Co.	3 screws.	do.	4,000	12.00	1,817	21	168
ORIZABA(216294)	11,298		424	6	60	0	24	5	1918	Philadelphia, Pa.	Wm. Cramp & Sons	2 screws.	3 masts	9,000	17.00	1,727	35	325
OTSEGO ¹²	9,115				45	4	25	4½	1901	Hamburg, Germany.	Reiherstieg S. B. Co.	1 screw.	2 masts	2,400	13.00	1,230	21	168
PANAMAN	14,500				53	8	29	6	1913	Sparrows Point, Md.	Maryland Steel Co.	do.	do.	4,000	12.00		21	168
PASTORES(212653)			470	4	55	3	27	4	1912	Belfast, Ireland	Workman Clark & Co.	2 screws.		7,000	17.00	2,715	31	210
PATRICIA					62	4			1899	Stettin, Germany.	Akt. Ges. Vulcan	do.	4 masts				35	498
PAYSANDU	9,004				46	6	24	0	1898	Hamburg, Germany.	Reiherstieg S. B. Co.	1 screw.	2 masts	2,200	12.00	1,260	21	168
PEERLESS					56	0	27	6½	1917	San Francisco, Cal.	Union Iron Works	2 screws.		2,600	10.50		21	168
PHILIPPINES					62	3	29	0	1898	Hamburg, Germany.	Blohm & Voss	do.	2 masts	4,200	10.00	1,592	25	168
PLATSBURG ¹³	15,390		525	0	63	3	29	0	1888	Clydebank, Scotland	J. & G. Thomson	do.	3 masts	20,000	19.00	3,000	31	542
POCAHONTAS ¹⁴	18,000		523	6	60	2	26	0	1900	Stettin, Germany.	Akt. Ges. Vulcan	do.	2 masts	9,000	16.00	1,787	35	452
POWHEATAN ¹⁵	18,026		499	3	60	2	29	8	1899	do.	do.	do.	do.		13.00	3,500	35	486
PRESIDENT GRANT ¹⁶			599	0	68	2	34	0	1907	Belfast, Ireland	Harland & Wolff	do.	6 masts	7,650	14.50	2,899	35	498
PRETORIA ¹⁷					62	3			1897	Hamburg, Germany.	Blohm & Voss	do.	do.				35	400
PRINCESS MATOIKKA ¹⁸	20,500		522	8	60	1	29	6	1900	Stettin, Germany.	Akt. Ges. Vulcan	do.	2 masts	9,000	16.00	1,787	36	449
PRINZ FREDERICK WILHELM ¹⁹			590	0	68	4			1907	Geestemunde, Germany.	J. C. Tecklenborg A. G.	do.	do.		17.50	2,877	35	600
RADNOR ²⁰			535	0	57	6	28	1½	1918	Chester, Pa.	Sun S. B. Co.	1 screw.		2,500	10.50		21	168
RIJNDAM ²¹	23,650		550	3	62	3	32	3½	1901	Belfast, Ireland	Harland & Wolff	2 screws.		7,000	15.00	1,753	35	636
ROANOKE ²²																	21	248
SANTA ANNA	9,731				51	6	24	6	1918	Philadelphia, Pa.	Wm. Cramp & Sons	1 screw.	2 masts	3,400	14.00		21	168
SANTA BARBARA	13,320		404	0	53	9	28	4½	1917	do.	do.	do.	do.	3,200	13.00		21	168
SANTA CECELIA	13,320				53	9	28	4½	1913	do.	do.	do.	do.	3,000	12.00		21	168

¹ Formerly s. s. City of Paris.
² Formerly s. s. Paris.

³ Formerly s. s. El Rio.
⁴ Formerly German s. s. Friedrich der Grosse.

⁵ Formerly German s. s. of same name.
⁶ Dutch requisitioned vessel.

⁷ Formerly German s. s. V aerland.
⁸ Formerly st. s. St. Louis.

⁹ Formerly German st. s. König Wilhelm II.
¹⁰ Formerly German st. s. Barbarossa.

¹¹ Formerly German st. s. Cincinnati.
¹² Formerly German st. s. Kronprinzessin Cecilie.

¹³ Formerly German st. s. Prinz Eitel Friedrich.
¹⁴ Formerly British st. s. New York.

¹⁵ Formerly German st. s. Prinzess Irene.
¹⁶ Formerly German st. s. Hamburg.

¹⁷ Formerly German st. s. Prinzess Alice.
¹⁸ Formerly st. s. El Dia.

VESSELS OF THE UNITED STATES NAVY—Continued.

Name and class of vessel.	Displacement (normal coal supply).	Net tonnage for Suez Canal.	Dimensions.			Built (completed).			Propulsion.	Rig and number of masts.	Total indicated horsepower on trial.	Speed.	Coal capacity (in bunkers) (23 cu. ft. to ton).	Comple- ment.	
			Length on load water line.	Extreme breadth.	Mean draft.	When.	Where.	By whom.						Officers.	Men.
Troop transports—Continued.															
SANTA CLARA.....	Tons. 6,446		<i>Ft. in.</i> 41 3	<i>Ft. in.</i> 21 11		1906	South Shields, Eng-land.	J. Readhead & Sons.....	1 screw..	2 masts	1,500	<i>Knots.</i> 8.50	Tons. 1,068	21	168
SANTA ELENA.....	3,226		215 0	42 6	18 6	1917		Matthews S. B. Co.....	2 screws..	do...	640	7.00		21	168
SANTA ELEA.....	8,989		360 0	51 9	24 5	1918	Camden, N. J.	New York S. B. Corp.....	1 screw..	do...		12.00		21	201
SANTA LEONORA 1.....														21	201
SANTA MALTA.....	13,340		54 0	28 0		1918	Philadelphia, Pa.	Wm. Cramp & Sons.....	1 screw..	do...	3,400	12.00		21	168
SANTA OLIVA.....	13,340		54 0	28 0		1918	do.	do.	do.	do.	3,400	12.00		21	168
SANTA PAULA.....	12,000		404 0	53 9	28 4 1/2	1917	do.	do.	do.	2 masts	3,200	13.00		21	168
SANTA ROSA.....	12,000		404 0	53 9	28 4 1/2	1917	do.	do.	do.	do.	3,200	13.00		21	168
SANTA TERESA (210900).....	8,989		360 0	51 9	24 5	1918	do.	do.	do.	do.	3,400	12.50		21	201
SCRANTON 2.....	14,495		416 2	53 6	29 6	1913	Sparrows Point, Md.	Maryland Steel Co.....	do.	2 masts	4,200	15.00		21	168
SEASHORE.....			48 7	24 8		1911	Hamburg, Germany	Bremser, Vulkan, Vegesack.....	do.	do.		13.00	957	21	168
SPRONEY 3 (210622).....	11,286		424 6	60 0	24 6	1918	Philadelphia, Pa.	Wm. Cramp & Sons.....	2 screws..	do...	9,000	17.45	1,737	25	323
STERRA (110905).....	9,680		400 0	50 2	24 0	1900	do.	do.	do.	2 masts	8,244	16.00	2,543	21	264
SOL NAVIS.....			499 0	60 0		1919	Chester, Pa.	Sun S. B. Co.....	do.	do.		13.50		21	201
SOUTH BEND.....						1919	do.	do.	do.	do.				25	201
SUBURBAN 4.....	17,857		501 0	58 1	28 0	1909	Hamburg, Germany	Riehm & Voss.....	2 screws..	4 masts	5,300	14.00	1,558	21	454
SUWANEE 5.....	16,246		57 2	26 10		1913	do.	Bremser, Vulkan, Vegesack.....	1 screw..	2 masts	4,680	12.90	1,375	21	201
TAKAN.....	18,988		471 0	57 0	29 3	1902	Camden, N. J.	New York S. B. Corp.....	2 screws..	do...	3,780	13.50		21	168
TIGER.....			56 0	27 6 1/2		1917	San Francisco, Cal.	Union Iron Works.....	1 screw..	do...	2,600	10.50		21	168
TROY 6.....	26,905		608 0	73 6	37 6	1904	New London, Conn.	Eastern S. B. Co.....	2 screws..	4 masts	10,600	17.00	8,560	25	579
VIRGINIA.....														25	168
VON STEUBEN 7.....	23,560		535 0	66 0	30 0	1901	Stettin, Germany	Akt. Ges. Vulkan.....	2 screws..	2 masts	35,080	23.00	4,973	25
WILHELMINA (20097).....			428 1	54 1	26 6	1909	Newport News, Va.	Newport News S. B. Co.....	1 screw..	3 masts	6,780	16.50	18,660	31	248
ZEHLANDIA 8.....	11,569		440 0	55 7	27 0	1919	Glasgow, Scotland.	A. Stephen & Son.....	2 screws..	2 masts	5,300	15.00	1,450	31	322
ZEPPELIN 9.....			67 3			1914	Hamburg, Germany.	Bremser, Vulkan, Vegesack.....	do.	do.				25	616
Fuel ships.															
ABARENDA 10.....	6,689	2,123	314 0	42 0 1/2		1892	Newcastle, England.	Edwards S. B. Co.....	1 screw..	do...	21,060	9.00	325	10	77
AJAX 11.....	9,280	3,220	375 4	46 6		1890	Glasgow, Scotland.	D. & W. Henderson Co.....	do.	do.	3,000	10.00	590	10	95
ARETHUSA 12.....	6,160	2,313	332 0	42 2	20 11	1893	Stockton, England.	Craig, Taylor & Co.....	do.	do.	21,760	10.00	665	10	79
BRABOS.....	14,880		455 0	56 0	26 2	1919	Boston, Mass.	United States.....	2 screws..	do...	5,200	14.99		10	135
BRYNE 13.....	6,660	2,302	321 6	41 6		1894	So. Shields, England	J. Readhead & Sons.....	1 screw..	do...	21,200	10.00	450	10	70
CAESAR 14.....	5,980	2,072	310 0	43 11		1896	Stockton, England.	Ropner & Sons.....	do.	do.	21,500	10.00	800	10	70
CUYAMA.....	14,880		455 0	56 0	26 2	1917	Mare Island, Cal.	United States.....	2 screws..	do...	5,200	14.00	1,575	10	134
JASON.....	19,260	7,148	514 0	65 0	27 8	1913	Sparrows Point, Md.	Maryland Steel Co.....	do.	do.	6,878	14.32	2,300	13	169
JUPITER.....	19,260	7,212	520 0	65 0	27 8	1913	Mare Island, Cal.	United States.....	do.	do.	5,200	14.00	1,575	10	134
KANAWHA.....	14,500	5,987	455 0	56 0	26 2	1915	do.	do.	do.	do.	5,200	14.00	1,575	10	134
MAES.....	11,260		395 0	53 0	24 8	1909	Sparrows Point, Md.	Maryland Steel Co.....	2 screws..	2 masts	3,818	12.65	525	10	119
MAUMEE.....	14,500		455 0	56 0	26 2	1916	Mare Island, Cal.	United States.....	do.	do.	5,000	14.00	1,575	10	135
NAUSHAN 15.....	5,140		286 0	39 0	21 3	1896	Grangemouth, Scot-land.	Grangemouth Dkyd. Co.....	1 screw..	do...	1,400	10.50	426	10	70
NEPTUNE.....	19,480	7,591	520 0	65 0	27 8	1911	Sparrows Point, Md.	Maryland Steel Co.....	Turbine.	4 pl. m	5,409	12.93	2,500	13	162
NEREUS.....	19,080	7,640	500 0	62 0	27 8	1913	Newport News, Va.	Newport News S. B. Co.....	2 screws..	do...	6,904	14.58	1,925	10	169
NERO 16.....	6,160		312 0	41 0		1895	Sunderland, Eng-land.	J. L. Thompson & Son.....	1 screw..	do...	21,000	9.00	300	10	70
ORION.....	19,260	7,148	514 0	65 0	27 8	1913	Sparrows Point, Md.	Maryland Steel Co.....	2 screws..	do...	6,943	14.47	2,300	10	169
PROTEUS.....	19,080	7,599	500 0	62 0	27 8	1913	Newport News, Va.	Newport News S. B. Co.....	do.	do.	7,207	14.67	1,925	10	169
Satus 17.....	4,840		283 0	40 5	21 3	1890	Wilmington, Del.	Harlan & Hollingsworth.....	1 screw..	do...	1,500	11.00	400	10	114
Sterling 17.....	5,660	1,499	275 0	37 0		1881	Port Glasgow, Scot-land.	Duncan & Co.....	do.	do.	21,000	11.00	475	10	70
VULCAN.....	11,250		385 0	53 0	24 8	1909	Sparrows Point, Md.	Maryland Steel Co.....	2 screws..	2 masts	3,736	12.82	825	10	119

1 Formerly st. s. Santa Lucia.
 2 Formerly st. s. Santa Luisa.
 3 Formerly st. s. Pennsylvania.
 4 Formerly st. s. Oriente.
 5 Formerly German st. s. Rhein.
 6 Formerly German st. s. Mark.
 7 Formerly st. s. Minnesota.

8 Formerly German st. s. Kronprinz Wilhelm.
 9 Dutch requisitioned vessel.
 10 Formerly German st. s. same name.
 11 Formerly British st. s. Abarenda.
 12 Formerly British st. s. Scindia.
 13 Formerly British st. s. Luciline.
 14 Formerly Norwegian st. s. Peter Jebson.

15 Formerly British st. s. Kingtor.
 16 Formerly British st. s. Nanshan.
 17 Formerly British st. s. Whitgift.
 18 Formerly st. s. Sterling (116744).
 19 Main engines only.
 20 Estimated.
 21 Main engines only.

VESSELS OF THE UNITED STATES NAVY—Continued.

Name and class of vessel.	Displacement (normal coal supply).	Net tonnage for Stuez Canal.	Dimensions.			Built (completed).			Propulsion.	Rig and number of masts.	Total indicated horsepower on trial.	Speed.	Coal capacity (in bunkers) (42 cu. ft. to ton).	Complement.	
			Length on load water line.	Extreme breadth.	Mean draft.	When.	Where.	By whom.						Officers.	Men.
Tenders.															
BEAVER.....	5,370		357 6	47 0	19 6	1918	Newport News, Va..	Newport News S. B. Co..	1 screw		16.50	2,350		350	
BRIDGEPORT ¹	8,000		429 4	54 4	28 3	1901	Vegesack, Germany.	Braemar Vulcan.....	2 screws.	3,000	12.50	1,000		363	
BUFFALO.....	6,000		391 1	48 3	19 5	1892	Newport News, Va..	Newport News S. B. Co..	1 screw.	3,000	14.50	1,408	21	402	
BUSHNELL.....	3,580		300 0	45 8	15 0	1915	Seattle, Wash.....	Seattle Const. Co.....	do.	2,617	14.15	680	16	174	
CAMDEN ²	9,000		389 2	48 0		1900	Flensburg, Germany	Flensburger S. B. Co..	do.	2,850	12.00	975	20	322	
DIXIE ³	6,114		391 1	48 3	19 11	1893	Newport News, Va..	Newport News S. B. Co..	do.	3,800	14.50	1,100	26	408	
FULTON.....	1,408		216 0	35 0	13 0	1914	Groton, Conn.....	New London S. & E. Co..	do.	1,097	12.34	234	14	162	
HANNIBAL ⁴	4,000	1,320	263 4	39 3	17 7	1898	Sunderland, Eng-land.	J. Blumer & Co.....	do.	1,100	9.00	491	24	183	
LEBANON ⁵	3,285		249 0	37 4½	17 3	1894	Philadelphia, Pa....	Wm. Cramp & Sons.....	do.	1,000	10.00	192	4	153	
LEONIDAS ⁶	4,023		263 3	39 2½	17 7	1898	Sunderland, Eng-land.	S. P. Austin & Son (Ltd.)..	do.	1,100	8.50	205	21	145	
MELVILLE.....	7,150		400 0	54 5½	20 0	1915	Camden, N. J.....	New York S. B. Co.....	do.	4,006	15.09	990	27	379	
Panther ⁷	3,380	1,912	304 8	40 8	15 9	1899	Philadelphia, Pa....	Wm. Cramp & Sons.....	do.	3,200	13.50	691	13	225	
POMPEY ⁸	3,065		234 0	33 6		1898	Sunderland, Eng-land.	S. P. Austin & Son (Ltd.)..	do.	850	10.50	205	15	106	
Prarie ⁹	6,620		391 6	48 3	20 9	1890	Philadelphia, Pa....	Wm. Cramp & Sons.....	do.	3,800	14.50	1,390	21	318	
PROMETHEUS.....	12,585	4,381	450 0	60 1	26 0	1910	Mare Island, Cal....	United States.....	2 screws.	7,500	16.00	1,614	16	177	
RAINBOW ¹⁰	4,360	2,254	326 0	41 0	17 2	1890	Sunderland, Eng-land.	James Laing.....	1 screw.	1,800	12.00	1,166	12	254	
SAVANNAH ¹¹	10,800		400 0	46 1	26 5	1899	Flensburg, Germany	Flensburger S. B. Co..	do.	2,000	10.50	743	20	393	
Hospital ships.															
AMBULANCE BOAT No. 1. ¹²	54		64 6	7 6	5 11	1919	Mare Island, Cal....	United States.....	1 screw.	1 mast	150	10.00			
BOSTON.....	3,000	1,280	277 5	42 2	16 10	1887	Chester, Pa.....	John Roach & Sons.....	1 screw.	2 masts	4,300	15.60	438		
BOSTON FLOATING HOSPITAL (204283).	1,200		160 4	47 0	8 30	1906	So. Boston, Mass...	Atlantic Works.....	do.	1 mast.	209	7.00	38		
COMPOT ¹³	10,102		413 0	50 2	26 0	1907	Philadelphia, Pa....	Wm. Cramp & Sons.....	2 screws.	2 masts		18.30	1,000	318	
MERCY ¹⁴	10,112		413 0	50 2	26 0	1907	do.	do.	do.	do.		18.20	1,010		
NEWARK.....	4,063	1,438	311 5	49 2	18 90	1889	do.	do.	do.	do.	8,888	19.00	800		
REPOSE ¹⁵	3,300		299 2	46 0	15 10	1896	Chester, Pa.....	Delaware River S. B. Co..	1 screw.		2,666	15.00	607	16	
SOLACE ¹⁶	5,700	2,756	361 2	44 0	22 0	1896	Newport News, Va..	Newport News S. B. Co..	do.	2 masts	3,200	15.00	1,000	19	
Converted yachts.															
ACTUS (204259)			107 8	15 0	5 6	1907	Neponset, Mass.....	Geo. Lawley & Sons.....	2 screws.	1 mast	1,050	16.00		3	
ADFLANTE (25254) ¹⁷			138 0	20 6	9 6	1883	Chester, Pa.....	John Roach.....	1 screw.	2 masts	500	12.00	45		
ADMIRAL (106291) ¹⁸			137 0	20 0	7 6	1892	East Providence, R. I.	do.	do.	do.	350	12.00	25	4	
ADVANCE (208462)			107 6	22 8	11 5	1912	Solomons Island, Md.	M. M. Davis.....	do.	do.		11.00	100		
AILEEN (107206)	192		120 0	20 0	8 0	1896	Chester, Pa.....	John Roach & Sons.....	do.	do.	500	14.00	46	30	
AKELA (107475)			98 7	14 6	4 8	1899	Morris Heights, N. Y.	C. L. Seabury & Co.....	2 screws.	do.		14.00	10	15	
ARCADY (155319)			140 0	18 6	8 6	1898	New York, N. Y.....	Samuel H. Pine.....	1 screw.		500	13.00		4	
ARCTIC (211602)			111 6	25 3	12 3	1913	Eagle Harbor, Wash.	Hall Bros.....	do.	2 masts		10.00	800	23	
ARCTURUS (206900)			155 10	26 3	10 0	1912	Wilmington, Del.	Pusey & Jones Co.....	2 screws.	do.		12.00	90	69	
ARDENT (107766)	268		106 2	22 0	5 6	1902	Baltimore, Md.....	do.	1 screw.	1 mast		7.80	17	18	
ATLANTIC II.....			103 3	26 0	7 1½	1903	New York, N. Y.....	Townsend & Downing.....	do.	3 masts	325	10.00	35	66	
BARNEGAT (92911)	900		138 9	27 0	15 0	1898	Camden, N. J.....	John H. Dialogue.....	do.	do.		11.75	243	35	
BARNETT, THE (205398)			111 0	21 7	9 3	1911	do.	do.	do.	1 mast		12.00	73	1	
BELLA (215607)	2,500		227 3	31 8	15 9½	1906	Wallsend on Tyne, England.	Swan, Hunter & Wigham, Richardson.	do.	2 masts	1,300	12.00	330		
BRADLEY, GEO. H. (85141)	104		100 0	19 0	7 0	1871	Bath, Me.....	do.	do.	1 mast		9.00		3	
BREKWAETER (204704)			102 7	24 0	11 0	1907	Milton, Del.....	do.	do.	do.		10.00	30	2	
BROWN, ALBERT (105527)			103 0	18 0	10 0	1875	Bristol, Me.....	do.	do.	do.		8.50	30	1	

¹ Formerly German st. s. Breslau.
² Formerly German st. s. Kiel.
³ Formerly st. s. El Rio (136348).
⁴ Formerly British st. s. Joseph Holland.
⁵ Formerly st. s. Lebanon (141357).
⁶ Formerly British st. s. Elizabeth Holland.
⁷ Formerly st. s. Venezuela (161616).
⁸ Formerly British st. s. Harlech.

⁹ Formerly st. s. El Sol (136164).
¹⁰ Formerly British st. s. Norse King.
¹¹ Formerly German st. s. Saxonia.
¹² Formerly Tug No. 97.
¹³ Formerly st. s. Havana (203791).
¹⁴ Formerly st. s. Saratoga (204160).
¹⁵ Formerly st. s. John Englis (77240).
¹⁶ Formerly st. s. Creole (127166).

¹⁷ Formerly st. y. ^a Utowana.
^b Oneida.
¹⁸ Formerly st. y. ^a Admiral.
^b Red Cross.
¹⁹ Main engines only.
²⁰ Estimated.
²¹ Tons of fuel oil.

VESSELS OF THE UNITED STATES NAVY—Continued.

Name and class of vessel.	Displacement (normal coal supply).	Dimensions.			Built (completed).			Propulsion.	Rig and number of masts.	Total indicated horsepower on trial.	Speed.	Coal capacity (in bunkers) (42 cu. ft. to ton).		Comple- ment.		
		Length on load water line.	Extreme breadth.	Mean draft.	When.	Where.	By whom.					Officers.	Men.			
<i>Converted yachts—Continued.</i>	<i>Tons.</i>	<i>Ft. in.</i>	<i>Ft. in.</i>	<i>Ft. in.</i>						<i>Knots.</i>		<i>Tons.</i>				
CHESAPEAKE (127413).		210 0	32 0	12 0	1900	Wilmington, Del.	Harlan & Hollingsworth.	1 screw.	2 masts	950	12.00	70	10	107		
CHILHOWEE (127226)		125 0	16 6	7 0	1898	Baltimore, Md.	Nelson Yacht Bldg. Co.	do.	do.		14.00	13	2	18		
COARETTA (202414)		125 4	14 8	4 3	1905	Neponset, Mass.	Geo. Lawley & Sons.	2 screws.	1 mast		22.00	25	3	18		
CORONA		150 6	23 3		1905	Leith, Scotland.		1 screw.	2 masts					63		
CORSAIR (127328)	1,600	254 0	33 4	16 0	1899	Newburgh, N. Y.	W. & A. Fletcher Co.	2 screws.	do.		19.00	320		123		
DESPATCH (210886)		146 0	22 0	6 0	1913	Morris Heights, N. Y.	Chas. L. Seabury Co.	do.	do.		16.30	60		35		
DEUDD (111412)		217 0	28 6	13 6	1902	Port Richmond, N. Y.	Burlee D. D. Co.	do.	do.		17.00	180		113		
EMELINE		175 3	24 0	10 6	1898	Troon, Scotland.	Alisa S. B. Co.	1 screw.	do.		11.50	115		72		
FELICIA (121182)		144 2	20 1	7 6	1898	Brooklyn, N. Y.	J. N. Robbins Co.	do.	do.		14.00	40	4	45		
GALATEA (212390)		158 0	24 0	9 0	1914	Wilmington, Del.	Pusey & Jones	do.	do.		14.00	85		57		
GLOUCESTER (126777)	786	204 0	27 2	12 0	1891	Philadelphia, Pa.	Neafie & Levy	do.	1 mast	2,000	17.00	123	0	70		
HAVOLIA (96594)	285	179 6	22 0	8 0	1903	Erie Basin, N. Y.	Robbins D. D. Co.	do.	2 masts		19.00	60	5	55		
HELENA (96591)			21 0	8 6	1902	Morris Heights, N. Y.	Chas. L. Seabury Co.	do.	do.		13.80	120	4	73		
HERRESHOFF 306			15 1 1/2	4 0	1917	Bristol, R. I.	Herreshoff Mfg. Co.	2 screws.	do.		19.80	4,700				
HERRESHOFF 308			15 1 1/2	4 0	1917	do.	do.	do.	do.		21.70	4,700				
HERRESHOFF 321			15 2	3 9 1/2	1918	do.	do.	do.	do.							
HERRESHOFF 323	65		100 0	30 0		Delaware	Abbott, Milford.	2 screws.	2 masts	250	21.00	4,780	2	24		
JOHNSON, CATHERINE (211510) ¹			134 0	18 0	5 3	1907	City Island, N. Y.	Robert Jacobs	do.	do.	14.00	3,500	2	24		
JOYANCE (204280)			145 8	23 6	9 1 1/2	1914	Brooklyn, N. Y.	Robins Repair Co.	do.	do.	16.00	50		59		
KWARIND (212143)	400		168 0	22 6	9 0	1909	Wilmington, Del.	Pusey & Jones	do.	do.	13.00	45	2	34		
LEGONIA II (206627)			181 0	26 0	11 4 1/2	1912	do.	do.	do.		12.00	125		59		
LYDONIA (209476)			77 7	21 6	10 0	1903	South Portland, Me.	do.	1 mast	325	9.00		2	11		
MANN, CHARLES (200249)			146 0	21 0	11 0	1899	Chester, Pa.	John Roach & Sons	do.	2 masts		60		88		
MARGARET (136748)	1,100		204 0	27 10	15 0	1891	Troon, Scotland.	Alisa S. B. Co.	do.	do.	13.00	200		77		
MAY (93127)			162 0	34 0	13 6	1919	Tottenville, N. Y.	A. C. Brown & Sons	do.	do.	1,100	11.00				
MERRITT, I. J.			56 2	8 6	2 0	1904	Bristol, R. I.	Herreshoff Mfg. Co.	do.	do.	12.00					
MOOSEHEAD (208616)	710		185 3	35 8	13 9	1911	Bath, Me.	do.	do.		19.00	50				
NARRAGANSETT (202325)			117 0	43 0	6 6	1906	Saunderstown, R. I.	M. A. Saunders & Sons	2 screws.	do.	300	8.50	12			
NAUSHON (156275)			130 0	18 5	7 6	1895	Chester, Pa.	John Roach & Sons	1 screw.	2 masts	13.00	48	6	31		
NOKOMIS (214877)			243 0	31 10	12 10	1917	Wilmington, Del.	Pusey & Jones	2 screws.	do.	16.00	350		106		
NONPARKI (201557)	520		101 0	25 0	6 0	1904	Noank, Conn.	do.	1 screw.		12.00	75	2	20		
OLD COLONY (204528)	4,779	3,880	375 0	52 2	30 2	1907	Philadelphia, Pa.	do.	3 screws.	7,800	22.00	400				
ONWARD (202870)			118 0	17 5	5 10	1906	Morris Heights, N. Y.	Chas. L. Seabury Co.	1 screw.	do.	13.80	35	10	33		
ORCA (93140)			118 5	11 8	4 3	1901	Neponset, Mass.	Geo. Lawley & Sons	do.	1 mast	12.50	5	1	14		
PARTHENIA (150994)			114 0	18 0	7 5	1903	Bristol, R. I.	Herreshoff, Mfg. Co.	do.	2 masts	13.50		4	18		
PATCOQUE (210297)			99 9	23 3	3 0	1912	City Island, N. Y.	Robert Jacob	2 screws.	do.	800	11.00	9			
PIQUA (161123) ²	575		192 0	24 5	8 8	1899	Morris Heights, N. Y.	Chas. L. Seabury Co.	do.	3 masts	20.00	155		65		
REMLIK (213990)	600		200 0	23 0	11 9	1903	Hull, England	Cook, Walton & Gimmel.	1 screw.	2 masts	14.00	135		62		
ROAMER (111395)			90 0	17 3	4 3	1902	Bristol, R. I.	Herreshoff Mfg. Co.	do.	do.	10.00	84	3	16		
ROSS, LUCILLE (141288)			70 6	15 5	8 0	1893	Baltimore, Md.	Brewster S. B. Co.	do.	do.	10.00	17				
SAMOSSET (107304) ³			103 0	23 0	3 9	1897	Philadelphia, Pa.	Neafie & Levy	1 screw.	do.	200					
SATILLA (117159)			106 0	16 6	6 3	1902	Neponset, Mass.	Geo. Lawley & Sons	do.	do.	14.00	20	2	21		
SCORPION (116730)	775		212 9	28 1	11 0	1896	South Brooklyn, N. Y.	John N. Robbins.	do.	2 masts	2,900	17.85	136	7	80	
SIALIA (211638)			170 0	27 0	9 3	1914	Wilmington, Del.	Pusey & Jones	2 screws.	2 masts	14.50	645,000	6	63		
SISTER (91462) ⁴			72 0	14 6	6 6	1882	Chicago, Ill.	do.	1 screw.		12.00	6		7		
STINGER			90 0	12 5	3 5	1917	Bristol, R. I.	Herreshoff Mfg. Co.	do.	do.	375	1,648	14			
SYLPH	152		123 8	20 0	7 6	1898	Chester, Pa.	John Roach	do.	2 masts	550	15.00	48	3	28	
SYLVIA ⁵	302		130 0	18 6	10 0	1892	Glasgow, Scotland.	A. Stephen & Sons.	do.	do.	165	9.00	61		35	
S. P. 237 ⁶ (207862) ⁷			133 6	22 0	7 0	1910	City Island, N. Y.	Robert Jacobs	2 screws.	do.	13.00	45	5	40		
S. P. 328 ⁷ (209747) ⁸			120 0	23 4	9 0	1912	Weems, Va.	Henry Bruistar	do.	1 mast	9.50		3	30		
S. P. 427 ⁸ (116228) ⁹			150 0	20 0	10 6	1888	Boston, Mass.	do.	1 screw.		18.00	30	3	30		
S. P. 507 ⁹ (205981) ¹⁰				19 0	8 0	1909	Morris Heights, N. Y.	Chas. L. Seabury Co.	do.	2 masts	14.10		5	26		
S. P. 524 ¹⁰ (212172) ¹¹			145 0	18 0	6 9	1913	do.	do.	2 screws.		14.00		4	26		
S. P. 582 ¹¹ (203973) ¹²			118 0	18 3	5 0	1907	do.	do.	1 screw.		15.00	68,600				
S. P. 699 ¹² (200916) ¹³			91 6	14 0	4 3	1904	Neponset, Mass.	G. Lawley & Sons	do.	do.	13.00		3	18		

¹ Formerly st. s. Edith B.
² Formerly st. y. Kanawha.
³ Formerly st. s. Annie L. Vansolver.
⁴ Formerly st. s. Minnie B.
⁵ Formerly British st. y. Sylvia.
⁶ Formerly st. s. Ranger.
⁷ Formerly st. s. Margaret.

⁸ Formerly st. s. Seneca.
⁹ Formerly st. s. Machigonne.
¹⁰ Formerly st. y. Margaret.
¹¹ Formerly st. y. Halycon.
¹² Formerly st. s. Pawnee.
¹³ Steel.
¹⁴ Gallons of fuel oil.

VESSELS OF THE UNITED STATES NAVY—Continued.

Name and class of vessel.	Displacement (normal coal supply).	Net tonnage for Stues Canal.	Dimensions.			Built (completed).			Propulsion.	Rig and number of masts.	Total indicated horsepower on trial.	Speed.	Coal capacity (in bunkers) (42 cu. ft. to ton).		Complement.				
			Length on load water line.	Extreme breadth.	Mean draft.	When.	Where.	By whom.					Officers.	Men.					
<i>Converted yachts—Continued.</i>																			
S. P. 838 ¹ (75830) ^a			157	8	21	2	10	0	1877	New London, Conn.		1 screw.	2 masts						
S. P. 852 ² (161858) ^a			100	0	14	0	4	10	1900	Neponset, Mass.	G. Lawley & Sons	do.	do.	10.00	30	2	17		
THEBIS (145906)	98		103	0	16	4	6	6	1901	do.	do.	do.	do.	12.00	21	1	15		
VEGA (203227)			161	4	20	4	7	9	1907	Elizabeth Heights, N. Y.	Chas. L. Seabury Co.	2 screws.	do.	15.00	75	5	64		
VIXEN (77232)	806		182	3	28	0	12	3	1896	Morris Heights, N. Y.	Louis Nixon	1 screw.	do.	16.00	195	5	100		
WAGONDAK (111353)			177	0	17	0	7	3	1901	Morris Heights, N. Y.	Chas. L. Seabury Co.	do.	do.	18.00	50	1	39		
WADENA (81346)					21	0	7	0	1891	Cleveland, Ohio.	Cleveland S. B. Co.	do.	do.	13.00	110		60		
WANDERER			197	0	24	2	10	6	1897	Leith, Scotland.	Ramage & Ferguson	do.	do.	12.00	90		56		
WENONAH (213527)			143	4	22	10	10	1	1915	Neponset, Mass.	Geo. Lawley & Sons	do.	do.	12.00	46		65		
WINCHESTER (214038)	437		225	0	21	0	4	3	1916	Bath, Me.	Bath Iron Works	2 screws.	1 mast	26.90	83,500				
YACONA ³			175	0	37	4	14	0	1898	Kinghorn, Scotland.	John Scott & Co.	1 screw.	2 masts	12.00	135		73		
YANKTON	975		185	0	27	6	13	10	1893	Leith, Scotland.	Ramage & Ferguson	do.	do.	750	14.00	174	8	78	
ZORAYA (28145)			135	0	18	0	6	9	1901	Port Jefferson, N. Y.	J. M. Bayles & Sons	do.	do.	12.00	18	6	27		
<i>Tugs.</i>																			
ACCUMAC ⁴	187		81	5	18	10 ^{1/2}			1891	Newport News, Va.	Newport News S. B. Co.	1 screw.		320	10.00	34	1	8	
ALLEGHENY	1,000		149	3 ^{1/2}	30	0			1917	Buffalo, N. Y.	American S. B. Co.	do.	2 masts	14.00					
ARAFAO	575				24	0			1914	Seattle, Wash.	Seattle Constr. Co.	do.	do.	10.80			8		
ASPTNET ⁵	650		141	6	29	0			1889	Tottenville, N. Y.	A. C. Brown	do.	1 mast	550	10.00	123	3	3	
BOOTH BAY (204233)			128	0	33	0	10	0	1907	Philadelphia, Pa.	Neafie & Levy	do.	do.	700	12.00	35	2	28	
BROWN, ALEX (211143)			80	0	24	9	8	0	1917	Tottenville, N. Y.	A. C. Brown & Son	2 screws.	1 mast	440	8.50				
CATUGA ⁶	194		101	0	21	0			1892	Baltimore, Md.	Maryland Steel Co.	1 screw.	2 masts	397	13.00	57		8	
CHUMUNG ⁷	575		26	7 ^{1/2}					1916	NORFOLK, Va.	United States	do.	do.	800	11.00				
Clio (206660)			109	0	23	0	6	7	1909	Philadelphia, Pa.	Clinton S. B. & Repair	do.	1 mast	210	10.00		2	22	
CONWELL, F. G.			51	0	16	0	6	4 ^{1/2}	1894	Elizabeth City, N. J.	Elizabeth City S. B. Co.	do.	do.	50	8.00			4	
CULLEN, DOROTHY	280		81	1	20	0	8	3	1894	South Boston, Mass.	Atlantic Works	do.	do.	225	11.50				
FEARLESS (120286)			103	0	16	8	7	9	1904	Boston, Mass.	James Tetlow	do.	do.	200	7.80		3	42	
FORTUNE	450		137	0	26	0	9	6	1877	do.	do.	do.	do.	340	10.00		3	43	
GORGONA	732		112	0	30	0	15	6	1915	Staten Island, N. Y.	Staten Island S. B. Co.	do.	do.	1,000	12.00		5	25	
GRAY, CARL R.			88	16	22	6	9	6	1918	Baltimore, Md.	Chas. Rhode & Sons	do.	do.	700			5	25	
GREEN, HOWARD	241		92	0	22	0	10	11	1917	do.	Baltimore S. B. Co.	do.	do.		12.50	30	1	10	
HERCULES (95943)	198		101	6	20	6	9	0	1905	Camden, N. J.	J. H. Dialogue & Sons	do.	1 mast	350	12.00		1	12	
HUDSON, ASHEE J. (106804)			92	0	21	0	10	3	1891	do.	do.	do.	do.	350	11.00		2	14	
INCA (100234)			92	6	20	0	9	6	1889	do.	do.	do.	do.	12.00					
IROQUOIS ⁸	702				26	0			1892	San Francisco, Cal.	Union Iron Works	do.	do.	1,000	13.20			34	
IWANA	192		92	6	20	11 ^{1/2}			1892	Boston, Mass.	City Point Iron Works	do.	do.	350	11.50		36	8	
LIVELY ⁹	296		107	0	22	6	10	0	1888	San Francisco, Cal.	Union Iron Works	do.	1 mast	600	12.00		2	18	
MASSAHOIT ¹⁰	202		89	5	19	0			1898	Philadelphia, Pa.	Neafie & Levy	do.	do.	150	9.00		35	8	
MCDUGALL (93088)			168	0	32	0	9	4	1900	do.	do.	do.	do.						
MODOC ¹¹	241		96	9	20	0			1890	Camden, N. J.	J. H. Dialogue & Sons	do.	do.	175	10.00		41	8	
MOHAVE	575				24	0			1914	Seattle, Wash.	Seattle Constr. Co.	do.	1 mast		11.10			23	
MOHAWK ¹²	368		103	10	24	0			1893	Newburgh, N. Y.	T. S. Marvel & Co.	do.	do.	400	12.00		33	8	
NARKEETA	192		92	6	20	11 ^{1/2}			1891	Boston, Mass.	City Point Iron Works	do.	2 masts	300	11.50		36	8	
NAVAJO ¹³	800		27	6					1907	Philadelphia, Pa.	Neafie & Levy	do.	do.	935	12.00			26	
NAVIGATOR (130792)			134	4	26	0	16	0	1898	Camden, N. J.	J. H. Dialogue & Sons	do.	do.	1,000	12.00				
NEWARK (211759)			95	1	26	0	12	1	1913	Baltimore, Md.	Skinner S. B. Co.	do.	do.	1,400	14.00		32	2	24
NEW ENGLAND (204647)	579		118	0	31	5	11	4	1907	Quincy, Mass.	Fore River S. B. Co.	do.	do.	400	8.25		26	2	18
NYACK ¹⁴	155		84	6	19	0			1892	Philadelphia, Pa.	Neafie & Levy	do.	do.	290	10.00		45	8	
ONTARIO	1,120	324	175	0	34	0			1911	Camden, N. J.	New York S. B. Co.	do.	2 masts		13.20	445		49	
Nos. 21 to 26	1,000		149	3 ^{1/2}	30	0	14	7	1919	Buffalo, N. Y.	Ferguson Steel & Iron Co.	do.	do.	1,800	13.0				
Nos. 27 to 33	1,000		149	3 ^{1/2}	30	0	14	7	1919	Puget Sound, Wash.	United States	do.	do.	1,800	13.0				
Nos. 34 to 39	1,000		149	3 ^{1/2}	30	0	14	7	1919	Port Richmond, N. Y.	Staten Island S. B. Co.	do.	do.	1,800	13.6				
Nos. 46 to 47	215		82	2 ^{1/2}	20	0	8	9	1919	Charleston, S. C.	United States	do.	do.	300	10.0				
Nos. 48 to 50	215		82	2 ^{1/2}	20	0	8	9	1919	New Orleans, La.	do.	do.	do.	300	10.0				

¹ Formerly st. s. John L. Lawrence.² Formerly st. y. ^a Valda.³ Formerly st. y. ^b Wisahickon.⁴ Formerly British st. y. Penelope.⁵ Formerly st. s. El Toro (136196).⁶ Formerly ^a st. s. J. D. Jones (76830).⁷ Formerly ^b U. S. S. Apache.⁸ Formerly ^a st. s. Penwood (150665).⁹ Formerly ^b U. S. S. Powhatan.¹⁰ Formerly U. S. S. Pocahontas.¹¹ Formerly st. s. Fearless (120839).¹² Formerly ^a st. s. Active (106591).¹³ Formerly ^b U. S. S. Active.¹⁴ Formerly st. s. Alfred W. Booth (107350).¹⁵ Formerly st. s. Enterprise (136168).¹⁶ Formerly st. s. Thomas P. Fowler (145641).¹⁷ Formerly st. s. General Hubbard (204193).¹⁸ Formerly ^a st. s. P. H. Wise (150675).¹⁹ Formerly ^b st. s. Sioux.^a Steel.^b Gallons of fuel oil.

VESSELS OF THE UNITED STATES NAVY—Continued.

Name and class of vessel.	Displacement (normal coal supply).	Net tonnage for Suez Canal.	Dimensions.			Built (completed).			Propulsion.	Rig and number of masts.	Total indicated horsepower on trial.	Speed.	Coal capacity (in bunkers) (½ cu. ft. to ton).	Comple-				
			Length on load water line.	Extreme breadth.	Mean draft.	When.	Where.	By whom.						Officers.	Men.			
Tugs—Continued.																		
Nos. 51 to 52.	215		82	24	20	0	8	9	1919	Annapolis, Md.	Chance Mar. Constr. Co.	1 screw	2 masts	300	10.0			
Nos. 53 to 55.	215		82	24	20	0	8	9	1919	Clayton, N. Y.	Clayton S. & B. B. Co.	do.	do.	300	10.0			
Nos. 56 to 58.	215		82	24	20	0	8	9	1919	Sharptown, Md.	Eastern Shore S. B. Co.	do.	do.	300	10.0			
Nos. 59 to 60.	215		82	24	20	0	8	9	1919	Milwaukee, Wis.	Great Lakes B. B. Co.	do.	do.	300	10.0			
No. 61.	215		82	24	20	0	8	9	1919	Greenport, Long Island.	Greenport B. & C. Co.	do.	do.	300	10.0			
Nos. 62 to 65.	215		82	24	20	0	8	9	1919	Kingston, N. Y.	Hiltbrant D. D. Co.	do.	do.	300	10.0			
Nos. 66 to 70.	215		82	24	20	0	8	9	1919	City Island, N. Y.	Robert Jacob	do.	do.	300	10.0			
Nos. 71 to 74.	215		82	24	20	0	8	9	1919	Stamford, Conn.	Luders Mar. Constr. Co.	do.	do.	300	10.0			
Nos. 75 to 76.	215		82	24	20	0	8	9	1919	Camden, N. J.	Mathis Yacht Bldg. Co.	do.	do.	300	10.0			
Nos. 77 to 81.	215		82	24	20	0	8	9	1919	Morris Heights, N. Y.	New York Y. L. & E. Co.	do.	do.	300	10.0			
Nos. 82 to 83.	215		82	24	20	0	8	9	1919	Milford, Del.	Vineyard S. B. Co.	do.	do.	300	10.0			
Nos. 84 to 85.	215		82	24	20	0	8	9	1919	Brooklyn, N. Y.	Howard E. Wheeler	do.	do.	300	10.0			
Nos. 86 to 89.	54		64	6	16	2	5	11	1919	Mare Island, Cal.	United States	do.	do.	150	9.4			
Nos. 90 to 91.	54		64	6	16	2	5	11	1919	Pearl Harbor, Hawaii	do.	do.	150	9.4				
Nos. 92 to 101.	54		64	6	16	2	5	11	1919	Mare Island, Cal.	do.	do.	150	9.4				
OSCEOLA ¹	571	116	125	8	26	3			1896	Philadelphia, Pa.	Chas. Hillman	do.	1 mast		14.00	154	27	
OLSEN, JOHN G.			66	7	19	0	7	6	1916	New Baltimore, N. Y.	Hawley & Miller	do.	do.	290	8.60		2	12
PASSAIC ²	401		124	4	27	0			1891	Athens, N. Y.	Peter McGehean	do.	1 mast	425	10.50	45	8	
PATASCO	755		148	0	29				1900	Portsmouth, N. H.	United States	2 screws.	2 masts	1,160	13.00	324	49	
PATUNET	755		148	0	29				1900	Norfolk, Va.	do.	do.	1,160	13.00	324	49		
PAWNEE ³	275		112	0	27	3			1896	Tomkins Cove, N. Y.	Rodermond & Co.	1 screw.	1 mast	250	10.00	17	8	
PAWUCKET	225		92	6	21	1			1898	Mare Island, Cal.	United States	do.	do.	500	12.20	31	8	
PENACOCK	230		92	6	21	1			1898	New York, N. Y.	do.	do.	450	12.00	29	8		
PENTUCKET	230		92	6	21	1			1903	Boston, Mass.	do.	do.	450	12.00	29	8		
PERUFA	487		131	0	25	0				Philadelphia, Pa.	Neafe & Levy	do.	2 masts	270	9.00	70	31	
PIERCE, GEO. F. (212471).			121	4	24	0	8	0	1914	Milford, Del.	Wm. G. Abbot	do.	1 mast	250	10.40	2	21	
PISCATAQUA ⁴	854		149	0	28	7			1897	West Bay City, Mich.	P. W. Wheeler Co.	do.	2 masts	2,000	16.00	236	27	
POTOMAC ⁵	785		138	9	28	6			1897	do.	do.	do.	2,000	16.00	200	51		
RELIEF (203988)	1,396		184	6	30	3	20	7	1907	Wilmington, Del.	Harlan & Hollingsworth	do.	do.	1,000	14.50	325	53	
ROCKET	206		93	0	28	0			1900	do.	do.	do.	450	8.00	33	8		
S. P. 2221 ⁶			85	0	18	0			1891	Buffalo, N. Y.	do.	do.	400	12.10	18	10		
SAGAMORE	1,000		149	31	30	0			1917	do.	American S. B. Co.	do.	do.					
SAMOSET (117304)	225		92	6	21	0			1897	Norfolk, Va.	United States	do.	do.	450	12.00	30	8	
SEBAGO ⁷	243		99	0	21	0			1893	Camden, N. J.	J. H. Dialogue & Sons	2 screws.	do.	450	12.00	30	8	
SONOMA	1,120	324	175	0	34	0			1911	do.	New York S. B. Co.	1 screw.	2 masts		13.00	435	49	
SOTOYOMO	230		92	6	21	1			1903	Mare Island, Cal.	United States	do.	do.	506	11.10	28	8	
STANDISH	450		137	0	25	10			1895	Boston, Mass.	James Tetlow	do.	do.	400	10.00	80	8	
TECUMSEH ⁸	221				21	9			1896	Camden, N. J.	J. H. Dialogue & Sons	do.	2 masts	540	11.00	40	8	
TILLAMOOK	575				24	0			1914	Seattle, Wash.	Seattle Constr. Co.	do.	1 mast		10.55		18	
TINICUM (202515)			140	6	30	0	10	0	1905	Chester, Pa.	Chester S. B. Co.	do.	do.	500	13.80		27	
TRAFFIC (145574)	417		106	0	39	4			1891	South Brooklyn, N. Y.	D. McCarty	do.	2 masts	240	10.00	27	8	
TRANSFER	684		110	0	30	0			1905	New York, N. Y.	United States	do.	do.		8.00		8	
TRITON ⁹	212		96	9	20	9			1888	Camden, N. J.	J. H. Dialogue & Sons	do.	do.	300	13.00	45	8	
TRITON (106628)			84	9	19	0	9	0	1899	Philadelphia, Pa.	Neafe & Levy	do.	do.	375	10.00	35		
TYEE (145399)			141	3	26	5	13	0	1884	Port Ludlow, Wash.	do.	do.	1,000	10.50	470			
UNADILLA	355		110	0	25	0			1895	Mare Island, Cal.	United States	do.	do.	500	12.00		17	
UNCAS ¹⁰	441		119	3	25	0			1893	Camden, N. J.	J. H. Dialogue & Sons	do.	2 masts	750	12.00	120	43	
UNDERWRITER (4250) ¹¹			120	9	26	0	14	9	1893	Philadelphia, Pa.	Neafe & Levy	do.	do.		9.00	180		
UNDERWRITER (25239)			112	8	22	0	11	3	1886	Camden, N. J.	J. H. Dialogue & Sons	do.	1 mast	438	13.00	60	2	20
VIGILANT (85762)	300		21	0					1893	Philadelphia, Pa.	Wm. Cramp & Sons	do.	do.	450	12.00	75	8	
WABAN ¹²	150		85	0	17	6			1890	do.	do.	do.	do.	450	13.00	30	8	
WAHNETA	192		92	0	20	1			1891	Boston, Mass.	City Point Iron Works	do.	do.	300	11.50	35	8	
WANDO	575		26	7					1916	Charleston, S. C.	United States	do.	2 masts				43	
WICOMICO ¹³	274				21	0			1892	Philadelphia, Pa.	Neafe & Levy	do.	do.	550	10.00	72	8	
WINTHROP			80	0	18	6	6	2	1893	Wilmington, Del.	Jackson & Sharpe	do.	1 mast	300	10.00	15		
WOMPATUCK ¹⁴	462		25	6					1896	do.	Harlan & Hollingsworth	do.	do.	650	13.00	130	35	
WOOLY, JAMES			80	9	21	0	9	10	1918	East Boston, Mass.	do.	do.	1 mast	300			1	10

¹ Formerly st. s. Winthrop (81543).
² Formerly a st. s. Right Arm (110962).
³ Formerly b U. S. S. Pontiac.
⁴ Formerly st. s. John Dwight (77239).
⁵ Formerly st. s. William H. Brown (81548).

⁶ Formerly st. s. Robert W. Willmot (111168).
⁷ Formerly st. s. Richmond (150542).
⁸ Formerly st. s. Hortense (96227).
⁹ Formerly st. s. Edward Luckenbach (186548).
¹⁰ Formerly st. s. Douglas H. Thomas (157229).
¹¹ Formerly st. s. Walter A. Luckenbach (81456).

¹² Formerly st. s. Charles Pearson.
¹³ Formerly st. s. Confidence (126843).
¹⁴ Formerly a st. s. C. G. Coyle (35848).
¹⁵ Formerly b U. S. S. Choctaw.
¹⁶ Formerly st. s. Atlas (107246).
¹⁷ Gasoline.

VESSELS OF THE UNITED STATES NAVY—Continued.

Name and class of vessel.	Displacement (normal coal supply).	Net tonnage for Suez Canal.	Dimensions.			Built (completed).			Propulsion.	Rig and number of masts.	Total indicated horsepower on trial.	Speed.	Fuel capacity.		Complement.	
			Length on load water line.	Extreme breadth.	Mean draft.	When.	Where.	By whom.					Officers.	Men.		
<i>Motor patrol boats.</i>																
	Tons.		Ft. in.	Fl. in.	Ft. in.						Knots.	Gals.				
ACTIVE.....			36 4								55				4	
ADMIRAL (211153).....			68 0	16 0	6 4	1913	Boothbay Harbor, Me.	1 screw.	2 masts	65		300	1	11		
AEOLUS.....			42 0	7 6	3 3	1915	Detroit, Mich.	Dr. Sherman.....	do.	100	17.15					
ANDEEK.....			36 3	8 3	2 9	1916	Morris Heights, N. Y.	Chas. L. Seabury Co.	2 masts	125	17.30	150		3		
AKABAR (213334).....			73 0	11 6		1915	Camden, N. J.	Mathis Yacht Bldg. Co.	2 screws. 1 mast	400	22.00	600	1	10		
ALICE (211178).....			60 0	10 10		1913	Morris Heights, N. Y.	Chas. L. Seabury Co.	do.	160	16.50	350		6		
ALMAX II (209634).....			50 0	11 11	3 0	1912	Salisbury, Md.	Salisbury Construction Co.	1 screw. 2 masts	48		126		8		
ALPHA.....			54 0	9 6	2 11	1911	Riverside, R. I.	Narragansett Bay Yacht Co.	do.	37						
ALTHEA (204150).....			60 0	12 0	3 6	1907	Stetway, L. I.	Wm. Whittlesley Co.	do.	32	9.50			9		
AMEREA (214966).....			70 6	10 8		1917	Camden, N. J.	Mathis Yacht Co.	2 screws.	600		1,000	1	7		
ARAMIS (214675).....	375		153 6	22 4	7 6	1916	City Island, N. Y.	Robert Jacobs.....	do.	700	13.00	7,500	6	47		
A R T M A R I I I (209842). ¹			63 0	12 0	3 6	1912	East Greenwich, R. I.	F. S. Nock.....	2 masts	70	11.00	500		6		
ARVILLA.....			46 0	10 6	3 0	1917	Wilmington, Del.	Joe Fellows.....	1 screw. 2 masts	45	12.00	135	1	6		
ASTREA.....			35 0	8 6				Hood & Bender.....	do.	24				5		
ATLANTIC (208463). ²			55 1	12 6	4 0	1911	Greenport, N. Y.	Greenport Bas. & Com. Co.	1 mast	45		300	1	8		
BIE & SCHOTT (215897).....			64 0	13 0	3 0	1917	Norfolk, Va.	C. A. Raleigh.....	2 screws.	200	12.00	150		14		
BIVALVE (3872).....			48 0	16 9	4 6	1901	Patchogue, N. Y.	H. J. Lewis Oyster Co.	1 screw. 1 mast	50	8.00	300		6		
BOY SCOUT.....			45 0	9 3	2 10	1916	Lynn, Mass.	Britt Bros.....	1 screw. 1 mast	200	20.00	285				
BROAD BILL (215227).....			65 5	13 6	3 3 ¹	1917	Los Angeles, Cal.	Fellows & Stewart.....	2 screws. 2 masts	400	16.00	600				
BROWNING, ELLEN.....			23 0	4 11	1 10	1916		Fellows Yacht Co.	1 screw. do.	90	26.20					
CALYPSO (206289).....			54 0	10 6	3 8	1909	Morris Heights, N. Y.	N. Y. Yacht & Launch Co.	do.	20	9.00			11		
CLARINDA (211512).....			98 0	17 2	5 6	1913	Port Clinton, Ohio.	Mathews Boat Co.	2 screws. 2 masts	300	14.00		3	15		
COBRA.....			53 0	11 2	2 6	1917	Lynn, Mass.	Britt Bros.....	1 screw. 1 mast	400	26.00	480		7		
COCO.....			36 0	9 0	2 5	1917	Albany, N. Y.	Albany Boat Corp.	do.	200	26.00	300		5		
COMMODORE.....	12		62 0	10 11	2 9	1917	Bristol, R. I.	Herreshoff Mfg. Co.	2 screws. 1 mast	400		500	2	8		
CONSTANCE II.....			41 0	9 9		1914	Mystic, Conn.	Holmes Mar. Com. Co.	1 screw.	45				7		
CONTENT (210110).....			64 2	13 6	4 8	1912	Port Clinton, Ohio.	Mathews Boat Co.	do.	90				11		
CONNET (202075).....			90 0	14 0	4 1	1905	Morris Heights, N. Y.	N. Y. Yacht & Launch Co.	do.	150			1	11		
COSSACK (214304).....			64 0	9 4	2 0	1916	Neponset, Mass.	Geo. Lawley & Sons.....	2 screws. 1 mast	360				8		
COYOTE (127191).....			80 0	14 0	4 0	1897	Long Island City, N. Y.	do.	do.	80	16.00	10		8		
DAIQUIRI.....			61 4	10 11	3 9	1917	Bristol, R. I.	Herreshoff Mfg. Co.	do.	400				11		
DARAGE.....			72 7	17 0	3 6	1915	Rockland, Me.	Camden Anchor & Rockland Mach. Co.	do.	90		10		14		
DIONEA.....			45 0	9 3		1917	Lynn, Mass.	Britt Bros.....	1 screw. 1 mast	180		290				
DODGER II (211227).....			72 2	10 6	6 5	1913	Morris Heights, N. Y.	Chas. L. Seabury Co.	2 screws.	150	20.00	700		12		
DORIS, B., IV (214772).....			66 0	13 4	5 0	1917	Lynn, Mass.	Britt Bros.....	1 screw. 1 mast	215		350	1	9		
EAGLE (206707).....			83 0	15 0	4 5	1909	Port Jefferson, N. Y.	J. M. Bayles & Son.....	2 screws. do.	300		937	1	10		
EDAMENA II.....			45 5	9 7	1 5	1916	Neponset, Mass.	Geo. Lawley & Sons.....	do.	300	25.00	400		5		
EDITHENA (212122).....			68 6	15 0	3 9	1914	Morris Heights, N. Y.	Chas. L. Seabury Co.	do.	130		450	1	10		
EDITHA (203616).....			96 0	14 0	4 0	1909	do.	do.	do.	350		500	1	21		
EPOC.....			36 0	10 6	3 6	1912	do.	do.	do.	40	9.00	90	1	1		
ELIZABETH (214476).....			53 1	11 0	2 8	1916	West Norfolk, Va.	W. F. Dunn.....	1 screw. do.	50				6		
ELLEN (208617).....				12 0	4 8	1911	Port Richmond, N. Y.	Staten Island S. B. Co.	2 screws. 1 mast	150	15.00	400				
ELMASADA (208447).....			66 7	15 2		1909	City Island, N. Y.	Robert Jacobs.....	do.	130	12.00	400	1	11		
ELSER III (210105).....			46 2	11 6		1912	Morris Heights, N. Y.	N. Y. Yacht & Launch Co.	1 screw.	45				6		
ENDION (136671).....				14 2	8 0	1896	do.	Chas. L. Seabury Co.	do.	60	10.00		1	15		
ENTERPRISE.....			16 0	12 0	2 7	1917	Greenwich, R. I.	F. S. Nock.....	2 screws.	60		400		8		
ESTELLA.....				8 9		1912	Neponset, Mass.	Geo. Lawley & Sons.....	1 screw.	65	13.00			5		
EUPHROIA.....				9 0		1896	do.	do.	do.	35		115				
GLENDOVEER (214728).....			74 0	12 0	4 6	1912	Madisonville, La.	Jahncke Nav. Co.....	do.	110	12.00	400	1	10		
GREY FOX.....			50 0	10 2	2 3	1916	South River, Md.	Robt. F. Smith & Sons.....	2 screws.	274	27.00	400		7		
GROSBEAR.....			38 0	8 4	2 6	1916	East Boothbay, Me.	Rice Bros.....	1 screw.	90						
GURKHA (213100).....			58 11	13 0		1915	Lynn, Mass.	Britt Bros.....	do.	70	12.00		1	8		
HELIANTHUS (210121).....			61 6	13 5	3 4	1912	Bristol, R. I.	Herreshoff Mfg. Co.	do.	58		680	1	12		
HELORI (208878).....			92 4	15 8	5 6	1911	Seattle, Wash.	Johnson Bros.....	2 screws.	250	11.50	3,783	1	16		
HERMES.....	340		89 5	25 5	6 9	1914	East Oakland, Cal.	W. F. Stone.....	1 screw. 2 masts	85				21		
HERON (200539).....				19 0	3 9	1903	Marco, Fla.	do.	do.	45	8.00					
HETMAN.....			60 0	10 0	1 9	1917	Greenport, N. Y.	Greenport Bas. & Com. Co.	2 screws. 1 mast	800	30.00	1,000				

¹ Formerly ga. y. Artmar.² Formerly ga. y. Eileen.³ Undocumented.

VESSELS OF THE UNITED STATES NAVY—Continued.

Name and class of vessel.	Displacement (normal coal supply). Tons	Net tonnage for Suez Canal.	Dimensions.			Built (completed).			Propulsion.	Rig and number of masts.	Total indicated horsepower on trial.	Speed. Knots.	Fuel capacity. Gals.	Complement.	
			Length on load water line. Ft. in.	Extreme breadth. Ft. in.	Mean draft. Ft. in.	When.	Where.	By whom.						Officers.	Men.
<i>Motor patrol boats—Continued.</i>															
HIAWATHA (212313) ¹			95 0	17 0	5 0	1914	Neponset, Mass.	Geo. Lawley & Sons.	2 screw	1 mast	160	11.00		2	24
HOPESTILL (213905)			89 0	16 0	5 2	1916	City Island, N. Y.	Robert Jacobs.	do.	do.	140	13.00	800		
HUPA ^c			63 0	8 0	3 7	1905	Neponset, Mass.	Geo. Lawley & Sons.	1 screw	do.	250			4	
HURST, FLOYD (215980) ^a			48 8	10 0	2 5	1916	Norfolk, Va.	United States.	do.	do.	150	14.00	225		7
IDALIS (205114)			59 0	14 0	3 0	1908	Morris Heights, N. Y.	Chas. L. Seabury Co.	2 screws.	do.	74	11.00	300	1	9
IDEALIA (212497)			75 8	13 8	2 10	1911	Bayonne, N. J.	Elco Co.	1 screw.	1 mast	152	14.00	416		13
IDNITA ^c			55 0	8 0	2 2	1914	Tranton, Mich.	Church Boat Co.	do.	do.	100	19.00			
JEANETTE (201742)			49 0	13 3	3 6	1905	Miami, Fla.	do.	do.	40		128	1	7	
JOANNA			40 0			1917		Albany Boat Corp.	do.	do.	250	30.00	250		
KANGAROO (215504).	12		61 4	10 11	2 9	1917	Bristol, R. I.	Herreshoff Mfg. Co.	2 screws.	2 masts	200	21.00	500	1	10
KANISED (206548).			94 0	17 6	5 3	1909	Long Branch, N. J.	do.	1 screw.	1 mast	150		1,850	1	17
KATHERINE, K. (130693).	4		55 0	12 4	3 6	1899	Baltimore, Md.	M. D. Bottom.	do.	do.	65	10.00	233		7
KATHECK II.			40 0	10 0	2 9	1913	Jacksonville, Fla.	E. H. Thibault.	do.	do.	30		100		6
KATYDID ^c			40 0	9 2	3 4	1912	New Rochelle, N. Y.	Wm. Huff.	do.	do.	80	10.00	80		
KEMAH ^c			146 0	21 0	8 6	1917	Stamford, Conn.	Luders Mar. Con. Co.	2 screws.	do.	600	13.00	6,500	6	45
KILLARNEY (208524)			60 0	13 0	3 4	1910	West Bay City, Mich.	Delfoe Motor Works.	1 screw.	1 mast	40		200		
LADY ANNE (212427)			65 0	15 4	3 3	1914	Tottenville, N. Y.	A. C. Brow & Sons.	do.	do.	75	10.00	275	2	8
LAGODA (203379) ²			80 0	14 0	4 6	1906	Morris Heights, N. Y.	N. Y. Yacht & Launch Co.	1 screw.	1 mast	100	8.60	580		
LYDIA III.			50 0	11 6	3 8		East Greenwich, R. I.	F. S. Nock.	do.	do.	40		400	2	11
LYNX ^c			45 0	10 6	3 0	1916	Neponset, Mass.	Geo. Lawley & Sons.	2 screws.	1 mast	300	25.00	400		
MAGNET (207683)			95 3	14 10	4 3	1910	Bayonne, N. J.	Electric Launch Co.	do.	do.	300	16.58		2	20
MANTEE			35 0	8 6	2 3	1915	Marblehead, Mass.	Brown Bros.	1 screw.	do.	135	22.00	300		
MANITO II (210497)			52 0	12 8	4 6	1912	Nyack, N. Y.	Hudson Yacht & Bt. Co.	2 screws.	1 mast	60	9.50	280	1	9
MARGUERITE ^c			59 0	13 0	2 9	1916	Salisbury, Md.	Smith Williams Co.	1 screw.	do.	60	12.00	180		9
MARIE (209761).			65 0	11 6		1912	Morris Heights, N. Y.	Chas. L. Seabury Co.	2 screws.	1 mast	250	14.00	400		6
MARIJA.			45 6	11 0	2 6		Wilmington, N. C.	Edgar Young.	1 screw.	do.	60		200	1	7
MARY (205113)			55 6	11 0	2 9	1907	Morris Heights, N. Y.	Chas. L. Seabury Co.	do.	1 mast	65				
ME-TOO (211898).			50 0	11 4	3 1	1913	Dames Point, Fla.	Julius Oilsen.	do.	do.	40		164	1	6
MIKAWA (214612)			64 0	14 0	3 9	1916	Bay City, Mich.	do.	do.	100		618	1	8	
MUSTANG (209174)			56 0	12 6		1911	St. Joseph, Mich.	Nat. Bt. & Elec. Co.	do.	1 mast	70	12.00	150		
NATOMA (211346)			116 0	17 6	5 6	1913	Morris Heights, N. Y.	Chas. L. Seabury Co.	2 screws.	do.	250		2,000	3	25
NATOYA ^c			43 5	9 7	3 9	1909	Quincy, Mass.	Fore River S. B. Co.	1 screw.	do.	25	10.00	150		9
NEEDLE (203117)			65 0	10 0	3 9	1906	Neponset, Mass.	Geo. Lawley & Sons.	do.	do.	100			1	7
NIGHTINGALE.			45 2	16 0	2 0		Groton, Conn.	C. F. Ferguson.	do.	do.	120		135		11
OLYMPIC (212366)	28		65 0	13 6	4 3	1914	Seattle, Wash.	E. W. Heath.	do.	2 masts	55	9.40	560	1	17
ONO ^c	7		46 0	8 0		1908	Detroit, Mich.	Alfred Seymour.	do.	do.	60	15.00	140		6
ORA (211930)			55 0	15 7	3 5	1914	Key West, Fla.	Samuel Gates.	do.	do.	50	10.00	150		6
PALOMA (212331)			77 5	14 0	5 0	1914	South Boston, Mass.	Murray & Tregurtha.	2 screws.	1 mast	100	12.00		1	12
PANAMA (211676)			67 0	21 0	5 6	1913	Key West, Fla.	Luther Pinder.	1 screw.	do.	100	9.50	1,000	1	16
PATROL No. 1 ^c			40 0	9 0	2 3	1916	Lynn, Mass.	Britt Bros.	do.	do.	135	25.00	150		
PATROL No. 6 ²			61 0	12 0	2 5	1916	Neponset, Mass.	Geo. Lawley & Sons.	2 screws.	do.	834	37.00	1,400	1	8
PATROL No. 10.			60 0	10 0	2 2	1917	Greenport, N. Y.	Greenport Bas. Co.	do.	1 mast	550	26.00	900	1	10
POLLY (206292)			56 10	11 0	3 0	1909	Morris Heights, N. Y.	N. Y. Yacht & Launch Co.	do.	do.	70		400	1	9
POMPANO (202926)			55 8	13 7	4 0	1906	Pocomoke City, Md.	do.	do.					9	
POPE, MARY ^c			51 5	8 5	2 7	1915	Morris Heights, N. Y.	Chas. L. Seabury & Co.	1 screw.	do.	80				4
PRIVATEER (215356)	50		108 3	13 0	4 1	1917	do.	do.	2 screws.	1 mast	500	22.00		2	15
PSYCHE V (211043)			68 9	13 6	4 4	1911	East Greenwich, R. I.	F. S. Nock.	do.	do.	120	12.00	650		11
RAEO (204966)			68 0	15 0	4 10	1908	City Island, N. Y.	City Island S. B. Co.	1 screw.	do.	50		550	1	11
RAINIER.			115 3	26 0	8 6						200	5.00	22,750		
RELIEF (207769).			35 0	9 9		1910	Yarmouth, Me.								6
REYNOR & SON (214116)			63 6	11 0		1916	Norfolk, Va.	W. F. Dunn.	1 screw.	do.	70	12.00	210		7
ROCKPORT.			89 6	25 0	11 4 ^d	1917	East Boothbay, Me.	Adams S. B. Co.	do.	do.	75	21.00			18
RUSS.			60 0	10 0	6 6	1917	Greenport, N. Y.	Greenport Bas. & Con. Co.	2 screws.	2 masts	800	30.00	1,000		
S. P. 24 ^a			43 0	10 0	3 0	1906	Port Republic, N. J.	Van Sant Bros.	1 screw.	do.	16	10.00	250		4
S. P. 59 ^a			40 0	8 0	1 11		St. Louis, Mo.	St. Louis Yacht Co.	do.	do.	130	15.00	140		
S. P. 76 ^a	17		60 0	10 10	3 0	1916	Neponset, Mass.	Geo. Lawley & Sons.	2 screws.	do.		21.70			11

¹ Formerly ga. y. Donaire.
^a Mosquetaire.
^b Jessica.
² Formerly ga. y.
^c Lady Arden.
^d Scotlan.

³ Formerly ga. y. Bonita (214933).
⁴ Formerly ga. s. Helena I.
⁵ Formerly ga. s. Petrel.
⁶ Formerly ga. y. Kingfisher.
^e Undocumented.

VESSELS OF THE UNITED STATES NAVY—Continued.

Name and class of vessel.	Displacement (normal coal supply).	Net tonnage for Suez Canal.	Dimensions.			Built (completed).			Propulsion.	Rig and number of masts.	Total indicated horsepower on trial.	Speed.	Fuel capacity.	Comple- ment.		
			Length on load water line.	Extreme breadth.	Mean draft.	When.	Where.	By whom.						Officers.	Men.	
																Ft. in.
Motor patrol boats— Continued.	Tons.										Knots.	Tons.				
S. P. 90 ¹			50 0	15 0	2 7	1907	Rhode River, Md.	Rhode River S. B. Co.	1 screw.		25	9.00	315		6	
S. P. 103 ²	6		50 0	9 0	2 11	1916	Miami Beach, Fla.	Purdy Bt. Co.	2 screws.		400	27.70	400			
S. P. 145 ³			80 0	14 0	4 0	1909	Port Jefferson, N. Y.	J. M. Bayles & Son	1 screw.	1 mast	120	11.20		1	13	
S. P. 182 ⁴			90 0	16 6	3 9	1911	Morris Heights, N. Y.	Chas. L. Seabury Co.	2 screws.	do.	175	14.00	1,200	1	15	
S. P. 223 ⁵			82 0	10 6	3 3	1910	do.	N. Y. Yacht & Launch Co.	1 screw.	do.	150	13.00		1	8	
S. P. 263 ⁶			45 0	16 0		1915	Miami, Fla.	E. A. Fonder	do.	do.	50	10.40				
S. P. 269 ⁷			58 4	12 6	4 9	1911	Port Clinton, Ohio.	Mathews Bt. Co.	do.	do.	80	9.50				
S. P. 274 ⁸				16 0	4 3	1910	Bayonne, N. J.	Eico Co.	2 screws.	2 masts	150	13.00		1	13	
S. P. 298 ⁹			63 2	13 0	3 8	1916	Morris Heights, N. Y.	Chas. L. Seabury Co.	1 screw.	1 mast	135	13.90	300		13	
S. P. 411 ¹⁰			75 0	13 0	3 4	1916	Port Clinton, Ohio.	Mathews Bt. Co.	2 screws.	do.	600	23.00				
S. P. 438 ¹¹				14 0	3 9	1907	Port Jefferson, N. Y.	J. M. Bayles & Son	do.	do.	120	13.00	1,000	1	12	
S. P. 460 ¹²			96 0	18 0	5 0	1916	Stamford, Conn.	Luders Mar. Co.	do.	do.	180	12.00	800	1	15	
S. P. 471 ¹³			42 0	11 6	3 1		Marco, Fla.	Sam. Williams	1 screw.	do.	24	6.90			8	
S. P. 498 ¹⁴			80 0	12 0	5 0	1917	City Island, N. Y.	B. F. Wood	do.	do.	300	15.00	1,000	2	11	
S. P. 531 ¹⁵			76 4	19 1	9 4	1913	Neponset, Mass.	Geo. Lawley & Sons	do.	do.		10.00		2	18	
S. P. 546 ¹⁶			45 0	9 5	4 6		South Boston, Mass.	Murray & Tregurtha	do.	do.	40	8.00			7	
S. P. 548 ¹⁷			16 6	7 0			Friendship, Me.	W. A. & S. D. Morse	do.	do.		120	10.00	1,700	2	15
S. P. 647 ¹⁸				14 1	7 9		San Francisco, Cal.	Andersons	do.	2 masts	80	9.20	760			
S. P. 705 ¹⁹			61 7	11 8	4 6	1911	Morris Heights, N. Y.	N. Y. Yacht & Launch Co.	2 screws.	1 mast	90	13.00	500	1	9	
S. P. 729 ²⁰			61 4	10 11	2 6		Bristol, R. I.	Herreshoff Mfg. Co.	do.	2 masts	400	21.00	500	1	7	
S. P. 730 ²¹			57 0	10 11	2 6	1917	do.	do.	do.	1 mast	400	21.00	500			
S. P. 747 ²²			40 0	9 6	3 10	1902	Taunton, Mass.		1 screw.	do.	45	9.50	135		7	
S. P. 891 ²³			33 6	10 0	2 9		Marblehead, Mass.	W. H. Chamberlin	do.	do.	35	8.60				
S. P. 1092 ²⁴				11 0	2 7		Galveston, Tex.	Gulf Fisheries Co.	do.	1 mast	75	13.50	208	1	7	
S. P. 2373			77 6			1918	Bristol, E. I.	Herreshoff Mfg. Co.	2 screws.		800					
SAXIS			45 0	10 6	2 6		Norfolk, Va.	Thomas Scott	1 screw.		450	10.00	100			
SCANDINAVIA			55 2	14 2	5 3		Bristol, R. I.	G. T. Taylor Marine Ry.	2 screws.		90	8.60	190		8	
SEA HAWK							Lynn, Mass.	Herreshoff Mfg. Co.	do.		50		240		9	
SEA OTTER			36 11	10 1	3 4		San Francisco, Cal.	Britt Bros	1 screw.		125	9.72	1,055		7	
SENTINEL				15 8	5 1	1917	Neponset, Mass.	W. G. Tibbetts	do.		75	12.00		1	7	
SEAD (204311)			43 0	10 0	3 5	1907	Miami Beach, Fla.	Geo. Lawley & Sons	do.		400	27.70	400		6	
SEADOW III	6		50 0	9 0	2 0	1916	Neponset, Mass.	Purdy Boat Co.	2 screws.	1 mast	250	14.50	1,350	1	4	
SHEWSBURY (207285)			94 0	15 0	5 3	1910	South Boston, Mass.	Murray & Tregurtha	do.	do.	160	12.70	1,475	2	13	
SEUR (203610)			70 0	12 6	2 5	1906	Morris Heights, N. Y.	Chas. L. Seabury Co.	do.	do.	200	13.02	600	1	14	
SEWASH (214159)			71 6	14 9	4 1	1916	Pocomoke City, Md.	E. T. Tull	do.	do.	75	7.90				
SNAPPER (202912)	60		70 8	14 2	4 6	1906	Morris Heights, N. Y.	Chas. L. Seabury & Co.	1 screw.	1 mast	148		160		8	
SPEEDWAY			51 9	11 3	2 6		Norfolk, Va.	W. F. Dunn	do.	do.	50	11.20	62		5	
TEASER (214403)			59 0	12 0	2 6	1916	Bridgeport, Conn.	W. A. Robinson	do.	2 masts	15	6.00				
TIGRESS			40 0	15 3	4 3	1906	Morris Heights, N. Y.	R. M. Monroe	do.	1 mast	35	8.00				
TRADDLES, TOMMY			46 0	14 0	1 10	1906	Port Clinton, Ohio.	Mathews Boat Co.	do.	do.	35	10.00	265		6	
TRAVELER (214963)			50 3	10 8	3 6	1914	Bay City, Mich.	De Fos Boat & Eng. Co.	do.	do.	50		390	1	7	
VOYAGER			47 0	11 0	3 6	1906	Morris Heights, N. Y.	N. Y. Yacht & Launch Co.	do.	do.	75	11.00	300		10	
WANDENA (211027)			65 0	13 0	3 6	1913	Neponset, Mass.	Geo. Lawley & Sons	do.	do.	150		750	1	10	
WANDERLUST			71 5	13 1	3 8		Sallsbury, Md.	Sallsbury Marine Co.	do.	do.	60				6	
WEEPOOSE			57 0	12 3		1911	Morris Heights, N. Y.	Chas. L. Seabury Co.	do.	do.		11.00	400		12	
WEMOOTAH (214156)	21		69 0	13 0	4 3	1916	do.	do.	3 screws.	do.	444	20.00	30		9	
WHEELWIND (206193)	39		111 0	12 0	3 6	1909	Milton, Del.	R. T. Potter	1 screw.	do.	80		928	1	9	
WILD CAT (213541)			60 0	15 6	6 0	1915	Stamford, Conn.	Noch	2 screws.	do.	120		600	1	4	
WILROSE III				17 0	4 1	1908	Morris Heights, N. Y.	Chas. L. Seabury Co.	do.	do.	150	19.30				
WILD GOOSE			60 0	10 0	3 0	1913	Stamford, Conn.	Luders Mar. Con. Co.	1 screw.	do.		21.00	150			
ZIGZAG			44 0	8 6	2 10	1916	Port Clinton, Ohio.	Mathews Boat Co.	do.	1 mast	80	12.00	180		7	
ZUMBROTA (212898)			70 0	14 6	2 1	1914										

¹ Formerly ga. y. Rondo (203796).² Formerly ga. y. Raven III.³ Formerly ga. y. Eagle (206575).⁴ Formerly ga. y. Areturus (208446).⁵ Formerly ga. y. Sea Gull (207800).⁶ Formerly ga. s. Niagara (212992).⁷ Formerly ga. y. Tillamook (208694).⁸ Formerly ga. y. Virginia (207649).⁹ Formerly ga. y. Navajo III (214115).¹⁰ Formerly ga. y. Susanne (214279).¹¹ Formerly ga. y. Jessamine (204120).¹² Formerly ga. y. Aurore (214320).¹³ Formerly ga. y. Sylvia.¹⁴ Formerly ga. y. Williams '18 (204522).¹⁵ Formerly ga. y. Margaret (117246).¹⁶ Formerly ga. y. Thrasher.¹⁷ Formerly st. y. Shirin (81544).¹⁸ Formerly ga. s. California (208181).¹⁹ Formerly ga. y. Lexington.²⁰ Formerly ga. y. Apache.²¹ Formerly ga. y. Lynx II (215101).²² Formerly ga. y. Bonita.²³ Formerly ga. y. Wild Goose II (205881).²⁴ Formerly ga. y. Elizabeth (212837).²⁵ Undocumented.

VESSELS OF THE UNITED STATES NAVY—Continued.

Name and class of vessel.	Displacement (normal coal supply).	Net tonnage for Sues Canal.	Dimensions.			Built (completed).			Propulsion.	Rig and number of masts.	Total indicated horsepower on trial.	Speed.	Coal capacity (in bunkers) (4½ cu. ft. to ton).	Complement.	
			Length on load water line.	Extreme breadth.	Mean draft.	When.	Where.	By whom.						Officers.	Men.
<i>Mine sweepers.</i>															
Anderton, Raymond J. (208506).	Tons.		<i>Ft. in.</i>	<i>Ft. in.</i>	<i>Ft. in.</i>						<i>Knots.</i>	<i>Tons.</i>			
			139 7	23 8	10 3	1911	Noank, Conn.	Robt. Palmer & Sou.	1 screw.	2 masts.	12.00	220		33	
Auk.	950		180 0	35 6	9 9½	1918	New York, N. Y.	Todd Shipyard Corp.	do.	do.	14.00		5	73	
Avocet.	950		180 0	35 6	9 9½	1918	Baltimore, Md.	Baltimore S. B. Co.	do.	do.	14.00		5	73	
Bittern.	950		180 0	35 6	9 9½	1918	Mobile, Ala.	Alabama S. B. Co.	do.	2 masts.	14.00		5	73	
Bobolink.	950		180 0	35 6	9 9½	1918	Baltimore, Md.	Baltimore S. B. Co.	do.	do.	14.00		5	73	
Brant.	950		180 0	35 6	9 9½	1918	Chester, Pa.	Sun Shipbuilding Co.	do.	do.	14.00		5	73	
Cardinal.	950		180 0	35 6	9 9½	1918	Staten Island, N. Y.	Staten Island S. B. Co.	do.	do.	14.00		5	73	
Challenge.			122 0	22 2	12 6		Camden, N. J.	J. H. Dialogue & Sons	do.	do.	14.00				
Chewink.	950		180 0	35 0	9 9½		New York, N. Y.	Todd Shipyard Corp.	do.	do.	14.00		5	73	
Clark, James H. (77411).			60 0	17 3	6 9	1900	Buffalo, N. Y.		do.	do.	8.50	15			
Concord (127269).			140 0	26 0	11 6	1898	Philadelphia, Pa.	Chas. Hillman	do.	2 masts.	12.00	175		33	
Condor.	950		180 0	35 6	9 9½		do.	Pennsylvania S. B. Co.	do.	do.	14.00		5	73	
CONESTOGA (200624)			170 0	29 0	16 0	1904	Sparrows Point, Md.	Maryland Steel Co.	do.	do.	13.00	286		35	
Cormorant.	950		180 0	35 6	9 9½		New York, N. Y.	Todd Shipyard Corp.	do.	2 masts.	14.00		5	46	
Credenda (200217).			57 0	16 6	6 11½	1903	Paulsboro, N. J.		do.	1 mast.	100	10.00	12		
Curlew.	950		180 0	35 6	9 9½	1918	Staten Island, N. Y.	Staten Island S. B. Co.	do.	do.	14.00		5	73	
Dolphin (205112).			135 0	20 0	7 6	1906	Pocomoke City, Md.	E. J. Tull	do.	do.	300	9.50	30		
Dreadnaught.			135 0	28 0	14 10	1918	San Francisco, Cal.	Union Iron Works	do.	2 masts.	11.25			26	
East Hampton (211424).			162 9	26 6		1913	Rockland, Me.	Cobb & Butler	do.	do.	12.50	210			
Edwards, Wilbert A.	596		149 0	23 10	10 0	1918	Solomons, Md.	M. M. Davis	do.	do.	9.50			33	
Elder.	950		180 0	35 6	9 9½	1918	Wilmington, Del.	Pusey & Jones Co.	do.	do.	14.00		5	73	
Falcon.	950		180 0	35 6	9 9½	1918	Morris Heights, N. Y.	Chas L. Seabury Co.	do.	do.	14.00		5	73	
Finch.	950		180 0	35 6	9 9½	1918	New York, N. Y.	Standard S. B. Corp.	do.	do.	14.00		5	73	
Fish Hawk.			146 7	27 0		1879	Wilmington, Del.		do.	2 screws.	9.15			44	
Flamingo.	950		180 0	35 6	9 9½	1918	Elizabethport, N. J.	New Jersey D. D. Co.	1 screw.	do.	14.00		5	73	
Froehlich, Elizabeth M. (136272)			130 0	19 0		1892	Baltimore, Md.		do.	do.	9.50				
Gallup, Annie E. (105777).			116 6	18 8		1878	Fall River, Mass.		do.	do.					
Gannet.	950		180 0	35 6	9 9½		New York, N. Y.	Todd Shipyard Corp.	do.	2 masts.	14.00		5	33	
Genesee.			158 0	29 0	16 0		Sparrows Point, Md.	Maryland Steel Co.	do.	do.	1,000	15.00	286	72	
GOLIAH (204800)			135 0	27 1	16 0	1907	Camden, N. J.	J. H. Dialogue & Sons	do.	do.	12.50			26	
Goshawk.	950		180 0	35 6	9 9½		New York, N. Y.	Todd Shipyard Corp.	do.	2 masts.	14.00		5	73	
Grebe.	950		180 0	35 6	9 9½		do.	Staten Island S. B. Co.	do.	do.	14.00		5	73	
Gypsum Queen (128647).			135 0	27 0	14 0	1890	Camden, N. J.	J. H. Dialogue & Sons	do.	do.	800	14.00	151	24	
Heron.	950		180 0	35 6	9 9½	1917	New York, N. Y.	Standard S. B. Co.	do.	do.	14.00		5	73	
Hinton, John B. (209978)			149 6	23 9	10 3	1912	Pocomoke City, Md.	E. J. Tull	do.	do.	650	11.50		35	
Hubbard, B. H. B., Jr. (209735).	400		135 0	22 0	8 6	1912	Wilmington, Del.	Harlan & Hollingsworth	do.	do.	500	13.00		35	
James, W. T. (209778)			140 0	22 0	8 5	1912	do.	do.	do.	do.	13.00			35	
Kingfisher.	950		180 0	35 6	9 9½	1917	Puget Sound, Wash.	United States	do.	2 masts.	14.00		5	73	
Lapwing.	950		180 0	35 6	9 9½	1917	New York, N. Y.	Todd Shipyard Co.	do.	do.	14.00		5	73	
Lark.	950		180 0	35 6	9 9½	1917	Baltimore, Md.	Baltimore S. B. Co.	do.	do.	14.00		5	73	
Lewes, City of (209454).			150 0	24 0	9 0	1912	Milford, Del.	W. G. Abbott	do.	do.	12.00	80		33	
Long Island (210190)			151 7	24 1	6 9	1912	Rockland, Me.	Cobb & Butler	do.	do.	700	11.50			
LYRONS (141606).			157 0	29 0	15 0	1899	Philadelphia, Pa.	Neafe & Levy	do.	do.	1,000			38	
Mallard.	950		180 0	35 6	9 9½	1918	New York, N. Y.	Staten Island S. B. Co.	do.	2 masts.	14.00		5	73	
Mansfield, F. & Sons Co. (210784).			110 0	29 0	7 5	1912	Milford, Del.	W. G. Abbott	do.	do.	9.50				
McNeal, G. H. (208504).			126 0	21 0	9 6	1911	do.	do.	do.	do.	550	10.00		35	
McNeal, Kenneth L. (211348).			147 0	24 0	9 0	1913	Solomons, Md.	M. M. Davis	do.	do.	617				
Messick, W. L. (208405).			126 0	23 0	9 0	1911	Norfolk, Va.	Smith & McCoy	do.	do.	500				
Nahant.			134 7	26 0	14 7	1913	Camden, N. J.	J. H. Dialogue & Sons	do.	do.	950	13.00		35	
Oriole.	950		180 0	35 6	9 9½	1918	New York, N. Y.	Staten Island S. B. Co.	do.	2 masts.	14.00		5	73	
Ortolan.	950		180 0	35 6	9 9½	1918	do.	do.	do.	do.	14.00		5	46	

1 Formerly Luckenbach No. 4 (210901).

VESSELS OF THE UNITED STATES NAVY—Continued.

Name and class of vessel.	Displacement (normal coal supply).	Net tonnage for Suez Canal.	Dimensions.			Built (completed).			Propulsion.	Rig and number of masts.	Total indicated horsepower on trial.	Speed.	Coal capacity (in bunkers) (42 cu. ft. to ton).	Complement.	
			Length on load water line.	Extreme breadth.	Mean draft.	When.	Where.	By whom.						Officers.	Men.
<i>Mine sweepers—Continued.</i>															
OSBORN, CHASE S. (20308).			180 0	35 6	9 9	1906	Ferrysburg, Mich.	Johnston Bros.	1 screw	1 mast.	700	14.00	60	5	37
Osprey	950		180 0	35 6	9 9	1917	Morris Heights, N. Y.	Chas. L. Seabury Co.	do.	2 masts		14.00		5	73
Owl	950		180 0	35 6	9 9	1917	New York, N. Y.	Todd Shipyard	do.	do.		14.00		5	73
Palmer, J. A., Jr. (208631).			144 5	22 0	9 6	1911	Wilmington, Del.	Jackson & Sharpe	do.	do.	600	12.00			
Partridge	950		180 0	35 6	9 9	1917	Chester, Pa.	Chester S. B. Co.	do.	2 masts		14.00		5	73
Pascock	950		180 0	35 6	9 9	1918	New York, N. Y.	Staten Island S. B. Co.	do.	do.		14.00		5	46
Pelican	950		180 0	35 6	9 9	1917	Morris Heights, N. Y.	Chas. L. Seabury Co.	do.	do.		14.00		5	73
Penguin	950		180 0	35 6	9 9	1917	Elizabethport, N. J.	New Jersey D. D. Co.	do.	do.		14.00		5	71
Penobscot			121 6	24 6	13 6	1903	San Francisco, Cal.	Ridson Iron Works	do.	do.		11.00	1,248	5	35
Pigeon	950		80 0	35 6	9 9	1918			do.	do.		14.00		5	73
Plover	950		180 0	35 6	9 9	1917	Philadelphia, Pa.	Pennsylvania S. B. Co.	do.	do.		14.00		5	46
Pocomoke (100767)			115 0	18 5	8 6	1902	Pocomoke City, Md.		do.	1 mast.	285				
Quail	950		180 0	35 6	9 9	1917	Chester, Pa.	Chester S. B. Co.	do.	2 masts		14.00		5	73
Rail	950		180 0	35 6	9 9	1917	Puget Sound, Wash.	United States	do.	do.		14.00		5	73
Raven	950		180 0	35 6	9 9	1918	Baltimore, Md.	Baltimore S. B. Co.	do.	2 masts		14.00		5	46
Redwing	950		180 0	35 6	9 9	1918	do.	do.	do.	do.		14.00		5	73
Robin	950		180 0	35 6	9 9	1917	New York, N. Y.	Todd Shipyard Co.	do.	do.		14.00		5	73
Sanderling	950		180 0	35 6	9 9	1918	do.	do.	do.	do.		14.00		5	73
Sandpiper	950		180 0	35 6	9 9	1917	Philadelphia, Pa.	United States	do.	do.		14.00		5	46
Seagull	950		180 0	35 6	9 9	1917	Morris Heights, N. Y.	Chas. L. Seabury Co.	1 screw	2 masts		14.00		5	73
SEA ROVER (117184)			121 0	24 6	14 0	1902	San Francisco, Cal.	Fulton Iron Works	do.	do.	700	10.00	1,200	5	18
Shrike	950		180 0	35 6	9 9	1918	Baltimore, Md.	Baltimore S. B. Co.	do.	do.		14.00		5	46
Swallow	950		180 0	35 6	9 9	1917	New York, N. Y.	Todd Shipyard Co.	do.	do.		14.00		5	73
Swan	950		180 0	35 6	9 9	1917	Mobile, Ala.	Alabama S. B. Co.	do.	do.		14.00		5	46
Tanager	950		180 0	35 6	9 9	1917	New York, N. Y.	Staten Island S. B. Co.	do.	do.		14.00		5	73
Teal	950		180 0	35 6	9 9	1917	Chester, Pa.	Sun S. B. Co.	do.	do.		14.00		5	73
Tern	950		180 0	35 6	9 9	1918	Morris Heights, N. Y.	Chas. L. Seabury Co.	do.	do.		14.00		5	46
Thrush	950		180 0	35 6	9 9	1917	Wilmington, Del.	Pusey & Jones	do.	do.		14.00		5	73
Turkey	950		180 0	35 6	9 9	1918	Chester, Pa.	Chester S. B. Co.	do.	do.		14.00		5	73
Undaunted	450			28 0	14 10	1918	San Francisco, Cal.	Union Iron Works	do.	do.	1,000	11.50	2,469	5	26
Victorine			152 3	27 9	15 6		Philadelphia, Pa.	Nesfit & Levy	do.	do.	600	12.00	143	5	51
Vireo	950		180 0	35 6	9 9	1917	do.	United States	do.	do.		14.00		5	46
Warbler	950		180 0	35 6	9 9	1917	do.	do.	do.	do.		14.00		5	46
Whippoorwill	950		180 0	35 6	9 9	1917	Mobile, Ala.	Alabama S. B. Co.	do.	do.		14.00		5	73
Widgeon	950		180 0	35 6	9 9	1917	Chester, Pa.	Sun S. B. Co.	do.	do.		14.00		5	73
Willot	950		180 0	35 6	9 9	1917	Philadelphia, Pa.	United States	do.	do.		14.00		5	46
Woodcock	950		180 0	35 6	9 9	1917	Chester, Pa.	Chester S. B. Co.	do.	do.		14.00		5	73
<i>Eagle class.</i>															
EAGLE 1 to 60.	500		200 0	25 6	7 6	1919	Detroit, Mich.	Ford Motor Co.	1 turbine	1 mast	2,500	18.00	105	5	68
<i>Submarine chasers.</i>															
S. C. 1 to 4.	77		105 0	14 8	5 4	1917	New Orleans, La.	United States	3 screws ^a	1 mast	660	18.00	67.50	2	25
S. C. 6.	77		105 0	14 8	5 4	1917	Brooklyn, N. Y.	do.	do.	do.	660	18.00	67.50	2	25
S. C. 17 to 27.	77		105 0	14 8	5 4	1917	do.	do.	do.	do.	660	18.00	67.50	2	25
S. C. 34 to 57.	77		105 0	14 8	5 4	1917	do.	do.	do.	do.	660	18.00	67.50	2	25
S. C. 59.	77		105 0	14 8	5 4	1917	do.	do.	do.	do.	660	18.00	67.50	2	25
S. C. 61 to 64.	77		105 0	14 8	5 4	1917	do.	do.	do.	do.	660	18.00	67.50	2	25
S. C. 68 to 74.	77		105 0	14 8	5 4	1917	Camden, N. J.	Mathis Yacht Bldg. Co.	do.	do.	660	18.00	67.50	2	25
S. C. 77.	77		105 0	14 8	5 4	1917	Kington, N. Y.	Hiltibrant D. D. Co.	do.	do.	660	18.00	67.50	2	25
S. C. 79 to 81.	77		105 0	14 8	5 4	1917	do.	do.	do.	do.	660	18.00	67.50	2	25
S. C. 83 to 89.	77		105 0	14 8	5 4	1917	do.	do.	do.	do.	660	18.00	67.50	2	25
S. C. 90 to 93.	77		105 0	14 8	5 4	1917	Bayonne, N. J.	Elco Co.	do.	do.	660	18.00	67.50	2	25
S. C. 95 to 105.	77		105 0	14 8	5 4	1917	do.	do.	do.	do.	660	18.00	67.50	2	25
S. C. 106 to 113.	77		105 0	14 8	5 4	1917	Charleston, S. C.	United States	do.	do.	660	18.00	67.50	2	25
S. C. 114 to 115.	77		105 0	14 8	5 4	1917	New Orleans, La.	do.	do.	do.	660	18.00	67.50	2	25
S. C. 116.	77		105 0	14 8	5 4	1917	Norfolk, Va.	do.	do.	do.	660	18.00	67.50	2	25
S. C. 118 to 127.	77		105 0	14 8	5 4	1917	do.	do.	do.	do.	660	18.00	67.50	2	25
S. C. 129 to 131.	77		105 0	14 8	5 4	1917	do.	do.	do.	do.	660	18.00	67.50	2	25
S. C. 133 to 136.	77		105 0	14 8	5 4	1917	do.	do.	do.	do.	660	18.00	67.50	2	25
S. C. 137 to 138.	77		105 0	14 8	5 4	1917	East Boothbay, Me.	Hodgdon Bros.	do.	do.	660	18.00	67.50	2	25
S. C. 143.	77		105 0	14 8	5 4	1917	Rocky River, Ohio.	Rocky River D. D. Co.	do.	do.	660	18.00	67.50	2	25
S. C. 144 to 145.	77		105 0	14 8	5 4	1917	Milford, Del.	Vinyard S. B. Co.	do.	do.	660	18.00	67.50	2	25

^a Formerly Luckenbach No. 5 (200465).^a Gasoline.^b Tons of gasoline.

VESSELS OF THE UNITED STATES NAVY—Continued.

Name and class of vessel.	Displacement (normal coal supply).	Net tonnage for Suez Canal.	Dimensions.			When.	Built (completed).			Propulsion.	Rig and number of masts.	Total indicated horsepower on trial.	Speed.	Coal capacity (in bunkers) (½ cu. ft. to ton).	Complement.	
			Length on load water line.	Extreme breadth.	Mean draft.		Where.	By whom	Officers.						Men.	
<i>Submarine chasers—Continued.</i>																
S. C. 147 to 148.	77		106 0	14 8½	5 4	1917	Clayton, N. Y.	L. E. Fry & Co.	3 screws	1 mast.	660	18.00	7.50	2	25	
S. C. 149 to 150.	77		106 0	14 8½	5 4	1917	Dubuque, Iowa.	Dubuque Boat & Boiler Works.	do.	do.	660	18.00	7.50	2	25	
S. C. 151 to 155.	77		106 0	14 8½	5 4	1917	Jacksonville, Fla.	Gibbs Gas Eng. Co.	do.	do.	660	18.00	7.50	2	25	
S. C. 156 to 159.	77		106 0	14 8½	5 4	1917	Pensacola, Fla.	F. M. Blount.	do.	do.	660	18.00	7.50	2	25	
S. C. 164 to 168.	77		106 0	14 8½	5 4	1917	Brooklyn, N. Y.	Howard E. Wheeler.	do.	do.	660	18.00	7.50	2	25	
S. C. 177 to 178.	77		106 0	14 8½	5 4	1917	Port Clinton, Ohio.	The Matthews Boat Co.	do.	do.	660	18.00	7.50	2	25	
S. C. 180 to 186.	77		106 0	14 8½	5 4	1917	Nyack, N. Y.	Int. S. B. & Marine Eng. Co.	do.	do.	660	18.00	7.50	2	25	
S. C. 188.	77		106 0	14 8½	5 4	1917	do.	do.	do.	do.	660	18.00	7.50	2	25	
S. C. 189 to 203.	77		106 0	14 8½	5 4	1917	Alexandria, Va.	General S. B. & Aero Co.	do.	do.	660	18.00	7.50	2	25	
S. C. 204 to 208.	77		106 0	14 8½	5 4	1917	Jacksonville, Fla.	do.	do.	do.	660	18.00	7.50	2	25	
S. C. 210 to 213.	77		106 0	14 8½	5 4	1917	Camden, N. J.	Mathis Yacht Bldg. Co.	do.	do.	660	18.00	7.50	2	25	
S. C. 214.	77		106 0	14 8½	5 4	1917	Staten Island, N. Y.	Alexandria McDonald.	do.	do.	660	18.00	7.50	2	25	
S. C. 216 to 217.	77		106 0	14 8½	5 4	1917	do.	do.	do.	do.	660	18.00	7.50	2	25	
S. C. 218.	77		106 0	14 8½	5 4	1917	Hampton, Va.	Newcomb Life Boat Co.	do.	do.	660	18.00	7.50	2	25	
S. C. 220 to 222.	77		106 0	14 8½	5 4	1917	do.	do.	do.	do.	660	18.00	7.50	2	25	
S. C. 223 to 242.	77		106 0	14 8½	5 4	1917	Morris Heights, N. Y.	N. Y. Yacht, Launch & Engine Co.	do.	do.	660	18.00	7.50	2	25	
S. C. 244 to 247.	77		106 0	14 8½	5 4	1917	Greenport, N. Y.	Eastern Shpyd. Co.	do.	do.	660	18.00	7.50	2	25	
S. C. 250.	77		106 0	14 8½	5 4	1917	Annapolis, Md.	Chance Mar. Constr. Co.	do.	do.	660	18.00	7.50	2	25	
S. C. 251 to 252.	77		106 0	14 8½	5 4	1917	Camden, Me.	Camden-Anchor Rockland Machine Co.	do.	do.	660	18.00	7.50	2	25	
S. C. 253 to 272.	77		106 0	14 8½	5 4	1917	Neponset, Mass.	Geo. Lawley & Sons.	do.	do.	660	18.00	7.50	2	25	
S. C. 273.	77		106 0	14 8½	5 4	1917	Mare Island, Cal.	United States.	do.	do.	660	18.00	7.50	2	25	
S. C. 275 to 287.	77		106 0	14 8½	5 4	1917	do.	do.	do.	do.	660	18.00	7.50	2	25	
S. C. 288 to 301.	77		106 0	14 8½	5 4	1917	Puget Sound, Wash.	do.	do.	do.	660	18.00	7.50	2	25	
S. C. 303 to 310.	77		106 0	14 8½	5 4	1917	do.	do.	do.	do.	660	18.00	7.50	2	25	
S. C. 320 to 322.	77		106 0	14 8½	5 4	1917	Stamford, Conn.	Luders Marine Constr. Co.	do.	do.	660	18.00	7.50	2	25	
S. C. 323 to 326.	77		106 0	14 8½	5 4	1917	City Island, N. Y.	Kyle & Purdy.	do.	do.	660	18.00	7.50	2	25	
S. C. 328 to 329.	77		106 0	14 8½	5 4	1917	Milwaukee, Wis.	Great Lakes Boat Bldg. Corp.	do.	do.	660	18.00	7.50	2	25	
S. C. 330.	77		106 0	14 8½	5 4	1917	Manitowoc, Wis.	Burger Boat Co.	do.	do.	660	18.00	7.50	2	25	
S. C. 331 to 332.	77		106 0	14 8½	5 4	1917	Salisbury, Md.	Smith & Williams Co.	do.	do.	660	18.00	7.50	2	25	
S. C. 333 to 336.	77		106 0	14 8½	5 4	1917	Mobile, Ala.	Barrett Shp. Bldg. Co.	do.	do.	660	18.00	7.50	2	25	
S. C. 337 to 338.	77		106 0	14 8½	5 4	1917	Clayton, N. Y.	L. E. Fry & Co.	do.	do.	660	18.00	7.50	2	25	
S. C. 339 to 342.	77		106 0	14 8½	5 4	1917	Wilmington, Del.	American Car & Foundry Co.	do.	do.	660	18.00	7.50	2	25	
S. C. 344 to 346.	77		106 0	14 8½	5 4	1917	do.	do.	do.	do.	660	18.00	7.50	2	25	
S. C. 349.	77		106 0	14 8½	5 4	1917	College Point, N. Y.	College Point Boat Co.	do.	do.	660	18.00	7.50	2	25	
S. C. 351 to 356.	77		106 0	14 8½	5 4	1917	do.	do.	do.	do.	660	18.00	7.50	2	25	
S. C. 407 to 408.	77		106 0	14 8½	5 4	1918	Camden, Me.	Camden-Anchor Rockland Machine Co.	do.	do.	660	18.00	7.50	2	25	
S. C. 409 to 410.	77		106 0	14 8½	5 4	1918	Annapolis, Md.	Chance Mar. Constr. Co.	do.	do.	660	18.00	7.50	2	25	
S. C. 411 to 412.	77		106 0	14 8½	5 4	1918	Clayton, N. Y.	Clayton Ship & Boat Building Co.	do.	do.	660	18.00	7.50	2	25	
S. C. 413 to 418.	77		106 0	14 8½	5 4	1918	College Point, N. Y.	College Point Boat Corp.	do.	do.	660	18.00	7.50	2	25	
S. C. 419 to 420.	77		106 0	14 8½	5 4	1918	Milwaukee, Wis.	Great Lakes Boat Bldg. Corp.	do.	do.	660	18.00	7.50	2	25	
S. C. 421 to 425.	77		106 0	14 8½	5 4	1918	Kingston, N. Y.	Hiltebrant D. D. Co.	do.	do.	660	18.00	7.50	2	25	
S. C. 426 to 430.	77		106 0	14 8½	5 4	1918	Camden, N. J.	Mathis Yacht Bldg. Co.	do.	do.	660	18.00	7.50	2	25	
S. C. 431 to 433.	77		106 0	14 8½	5 4	1918	Port Clinton, Ohio.	The Matthews Boat Co.	do.	do.	660	18.00	7.50	2	25	
S. C. 434 to 436.	77		106 0	14 8½	5 4	1918	Mariners Harbor, N. Y.	Alexandria McDonald.	do.	do.	660	18.00	7.50	2	25	
S. C. 437 to 438.	77		106 0	14 8½	5 4	1918	Rocky River, Ohio.	Rocky River D. D. Co.	do.	do.	660	18.00	7.50	2	25	
S. C. 439 to 441.	77		106 0	14 8½	5 4	1918	Brooklyn, N. Y.	Howard E. Wheeler.	do.	do.	660	18.00	7.50	2	25	
S. C. 443 to 444.	77		106 0	14 8½	5 4	1918	New Orleans, La.	United States.	do.	do.	660	18.00	7.50	2	25	

* Gasoline.

b Tons of gasoline.

VESSELS OF THE QUARTERMASTER CORPS, UNITED STATES ARMY.

[Corrected to Jan. 1, 1920.]

Name.	Rig.	Tonnage.		Dimensions.			When built.	Where built.	Material.	Complement.	
		Gross.	Net.	Length.	Breadth.	Depth.				Officers.	Crew.
<i>Transports.</i>											
Buford ¹	St. s.	4,805	3,042	<i>Feet.</i> 370.8	<i>Feet.</i> 44.2	<i>Feet.</i> 26.6	1890	Belfast, Ireland.....	Steel....	11	125
Burnside ²	St. s.	2,194	1,905	276.7	36.7	17.8	1882	Newcastle, England.....	Iron.....	11	62
Crook ³	St. s.	4,126	2,703	420.0	47.0	26.5	1882	Dumbarton, Scotland.....	Steel....	13	139
Dix ⁴	St. s.	7,212	5,663	436.4	52.1	23.8	1892	Sunderland, England.....	do.....	11	82
Great Northern ⁵	St. s.	8,255	4,184	509.5	63.0	21.0	1914	Philadelphia, Pa.....	do.....	18	280
Kilpatrick ⁶	St. s.	5,046	3,647	370.8	44.2	26.6	1890	Belfast, Ireland.....	do.....	11	125
Liscom ⁷	St. s.	1,072	696	248.0	31.2	17.9	1878	Newcastle, England.....	Iron.....	8	60
Logan ⁸	St. s.	7,519	5,652	445.5	49.2	30.0	1892	Belfast, Ireland.....	Steel....	13	172
McClellan ⁹	St. s.	3,006	1,870	336.0	38.2	27.5	1885	Newcastle, England.....	do.....	8	46
Meade ¹⁰	St. s.	5,641	3,375	488.6	44.2	34.9	1874	Greenock, Scotland.....	Iron.....	11	138
Merritt.....	St. s.	2,898	1,411	300.0	45.0	29.3	*1912	Shanghai, China.....	Steel....	10	107
Northern Pacific ¹¹	St. s.	8,255	4,184	509.5	63.0	20.6	1915	Philadelphia, Pa.....	do.....	18	280
Sheridan ¹²	St. s.	7,496	5,624	445.5	49.2	30.0	1892	Belfast, Ireland.....	do.....	13	172
Sherman ¹³	St. s.	5,780	3,725	445.0	49.2	30.0	1893	do.....	do.....	13	172
Thomas ¹⁴	St. s.	7,685	5,644	445.5	50.2	29.8	1894	do.....	do.....	13	172
Warren ¹⁵	St. s.	4,234	2,510	370.7	44.3	26.5	1889	Stettin, Germany.....	do.....	10	138
<i>Ferryboats.</i>											
Gen. Geo. E. Pond ¹⁶	St. s.	649	460	115.0	54.0	14.0	1869	New York, N. Y.....	Wood....		
Gen. Hancock.....	St. s.	309	198	102.0	23.6	10.8	†1898	Wilmington, Del.....	Steel....	2	5
Gen. John Simpson ¹⁷	St. p.	586	407	152.9	32.8	11.8	1862	New York, N. Y.....	Wood....	2	6
Gen. John F. Weston ¹⁸	St. p.	833	525	164.4	37.7	15.5	1901	Shooters Island, N. Y.....	Iron.....		6
Gen. Otis.....	St. s.	389	247	114.0	32.2	12.3	†1910	Wilmington, Del.....	Steel....	4	13
<i>Cable steamers.</i>											
Cyrus W. Field ¹⁹	St. s.	348	177	132.1	32.2		1901	Hartford, Conn.....	Wood....	5	19
Joseph Henry.....	St. s.	601	409	160.0	32.0	17.0	†1908	Newport News, Va.....	Steel....	4	13
<i>Water and freight.</i>											
Capt. Baker.....	Ga. s.			100.0	25.0	12.5	†1919	Vancouver, Wash.....	Concrete		
Capt. Boots.....	Ga. s.			100.0	25.0	12.5	†1919	do.....	do.....		
Capt. Colquhoun.....	Ga. s.			100.0	25.0	12.5	†1919	do.....	do.....		
Capt. French.....	Ga. s.			100.0	25.0	12.5	†1919	do.....	do.....		
Capt. Hammond.....	Ga. s.			100.0	25.0	12.5	†1919	do.....	do.....		
El Aquario.....	St. s.			161.5	30.0	16.0	*1919	Seattle, Wash.....	Steel....		
El Aguador ²⁰	St. s.	389	238	139.0	30.3	10.7	1906	San Francisco, Cal.....	do.....	4	11
<i>Steam lighters.</i>											
Canby ²¹	St. s.	219	85	97.2	30.4	9.3	1896	Sleightsburg, N. Y.....	Wood....	4	8
Col. Fred G. Hodgson ²²	St. s.	172	106	100.0	29.0	8.6	1915	Milford, Del.....	do.....	2	5
Edward M. Timmins ²³	St. s.	68	47	82.0	18.5	7.8	1889	Sleightsburg, N. Y.....	do.....	2	4
Maj. James E. Normoyle.....	St. s.			110.0	30.0	8.6	*1918	Milford, Del.....	do.....		
Poe ²⁴	St. s.	157	106	91.0	26.9	8.6	1898	Camden, N. J.....	Steel....	2	6
Thomas F. Timmins ²⁵	St. s.	183	111	92.4	28.7	8.7	1906	Tottenville, N. Y.....	Wood....	3	6
Williams ²⁶	St. s.	177	93	145.0	21.5	8.0	1875	Philadelphia, Pa.....	Iron.....	4	9
<i>Collier.</i>											
Maj. Hubert J. Wigmore.....	St. s.			350.0	50.0	28.0	†1918	Shanghai, China.....	Steel....		
<i>House boats.</i>											
Capt. Chas. T. Boyd.....				60.0	20.0	6.0	1918	Panama Canal.....	Wood....		
Capt. E. N. Endress.....				60.0	20.0	6.0	1919	do.....	do.....		

¹ Formerly British st. s. Mississippi.
² Formerly Spanish st. s. Rita.
³ Formerly British st. s. Romania.
⁴ Formerly British st. s. Samoa.
⁵ Formerly st. s. Great Northern (212719).
⁶ Formerly British st. s. Michigan.
⁷ Formerly British st. s. Kong See.
⁸ Formerly British st. s. Manitoba.
⁹ Formerly British st. s. Port Victor.
¹⁰ Formerly British st. s. Berlin.

¹¹ Formerly st. s. Northern Pacific (212926).
¹² Formerly British st. s. Massachusetts.
¹³ Formerly British st. s. Mobile.
¹⁴ Formerly British st. s. Minnewaska.
¹⁵ Formerly German st. s. Scandia.
¹⁶ Formerly st. p. Winona (80056).
¹⁷ Formerly st. p. Clinton (4870).
¹⁸ Formerly st. p. North Beach (130942).
¹⁹ Formerly st. s. Margaret (93176).
²⁰ Formerly British st. s. El Aguador.

²¹ Formerly st. s. Iron King (100670).
²² Formerly st. s. George H. Johnson (213637).
²³ Formerly st. s. Hewitt Boice (96017).
²⁴ Formerly st. s. Eugene Grasselli (136675).
²⁵ Formerly st. s. *Ja Turtle*.
²⁶ Formerly st. s. *Jo. A. Walsh*.
* Purchased before document issued.
† Built under contract.

VESSELS OF THE QUARTERMASTER CORPS, UNITED STATES ARMY—Continued.

Name.	Rig.	Tonnage.		Dimensions.			When built.	Where built.	Material.	Complement.	
		Gross.	Net.	Length.	Breadth.	Depth.				Officers.	Crew.
<i>Passenger freight steamers.</i>											
Bronx ¹	St. s.	57	45	78.4	17.5	6.8	1882	Mystic, Conn.	Wood	4	7
Cartwright ²	St. s.	112	90	91.8	20.0	5.7	1901	Tacoma, Wash.	do.	4	7
Col. Bernette ³	St. s.	99	67	92.9	20.0	6.7	1914	Croton, N. Y.	do.	3	8
Col. Card.....	St. s.	535		123.0	28.0	12.0	†1919	Milwaukee, Wis.	Steel		
Col. Clayton.....	St. s.	535		123.0	28.0	12.0	†1919	do.	do.		
Col. Frank E. Nye.....	Ga. s.			128.5	28.0	12.0	†1919	New Bern, N. C.	Concrete		
Col. J. E. Sawyer.....	Ga. s.			128.5	28.0	12.0	†1919	do.	do.		
Col. Pond.....	St. s.	535		123.0	28.0	12.0	†1919	Milwaukee, Wis.	Steel		
Col. Wm. H. Baldwin.....	Ga. s.			128.5	28.0	12.0	†1919	New Bern, N. C.	Concrete		
El Aguila ⁴	St. s.	411	290	185.0	24.4	13.1	1892	Cleveland, Ohio.	Steel	3	43
Gen. Barry ⁵	St. s.	86	38	85.0	17.0	5.5	1896	Peekskill, N. Y.	Wood	4	4
Gen. Cary ⁶	St. s.	334	208	121.0	27.1	8.0	1911	Newport News, Va.	Steel		
Gen. D. S. Stanley.....	St. s.	394	107	110.8	23.2	10.8	†1910	Philadelphia, Pa.	do.	4	8
Gen. Geo. H. Weeks.....	St. s.	394	107	110.8	23.2	10.8	†1910	do.	do.	4	8
Gen. Howe ⁷	St. s.	74	50	75.1	18.4	6.7	1897	Yonkers, N. Y.	Wood	2	3
Gen. Jeff C. Davis ⁸	St. p.	237	184	120.0	22.0	4.0	1896	Victoria, B. C.	do.	6	15
Gen. Joseph E. Johnston.....	St. s.	365	202	130.0	27.9	9.0	†1904	Sparrows Point, Md.	Steel	4	9
Gen. J. W. Jacobs.....	St. p.	319	332	125.5	26.6	4.3	†1908	Portland, Oreg.	Wood	6	14
Gen. Lawton.....	St. s.	111	61	115.0	22.0	7.0	†1909	Hongkong, China.	Steel	2	19
Gen. McDowell.....	St. s.	199	135	111.1	23.0	10.5	†1896	San Francisco, Cal.	do.	5	12
Gen. Meigs.....	St. s.	245	114	132.0	26.0	10.3	†1892	Camden, N. J.	do.	4	9
Gen. Miffin.....	St. s.	406	231	130.0	27.0	12.1	†1904	San Francisco, Cal.	do.	4	10
Gen. Nathanael Greene.....	St. s.	340	191	118.4	27.0	12.0	†1904	Wilmington, Del.	do.	4	9
Gen. R. N. Batchelder.....	St. s.	280	167	99.5	24.5	12.2	†1905	Philadelphia, Pa.	do.	4	8
Gen. Robt. M. O'Reilly ⁹	St. s.	1,921	1,567	209.0	40.0	20.9	1881	Wyandotte, Mich.	do.		
Gen. Robt. Swartwout.....	St. s.	280	167	99.5	24.5	12.2	†1905	Philadelphia, Pa.	do.	4	7
Gen. Rochester.....	St. s.	535		123.0	28.0	12.0	†1919	Milwaukee, Wis.	do.		
Gen. Sawtelle ¹⁰	St. s.	790	468	152.0	38.7	13.0	1910	Noank, Conn.	Wood		
Gen. S. B. Holabird.....	St. s.	394	107	110.8	23.2	10.8	†1910	Philadelphia, Pa.	Steel	4	8
Gen. Stanton ¹¹	St. s.	292	179	105.0	27.1	8.0	1911	Newport News, Va.	do.		
Gen. Thos. S. Jesup.....	St. s.	340	191	118.4	27.0	12.0	†1904	Wilmington, Del.	do.	4	10
Gen. Timothy Pickering.....	St. s.	280	167	99.5	24.5	12.2	†1905	Philadelphia, Pa.	do.	4	8
Gosnold ¹²	St. s.	181	97	103.0	24.3	9.4	1913	Brooklyn, N. Y.	Wood		
Henry Wilson.....	St. s.	239	145	104.5	24.2	11.8	†1903	Wilmington, Del.	do.	4	7
Isleboro ¹³	St. s.	119	67	74.5	18.0	6.8	1914	Rockland, Me.	do.	3	4
Lexington.....	St. s.	235		122.0	22.0		1897	East Boston, Mass.	do.		
Lieut. Howard J. France.....	Ga. s.			40.0	10.5	4.2	†1918	Panama Canal	do.		
Lieut. J. A. Gurney.....	St. s.	32	21	65.0	13.0	7.0	†1909	San Francisco, Cal.	do.	2	3
Maj. Evan Thomas.....	St. s.	212	115	105.0	20.0	6.0	†1904	Ballard, Wash.	do.	4	7
Maj. Geo. E. Pickett.....	Ga. s.			128.5	28.0	12.0	†1919	New Bern, N. C.	Concrete		
Maj. Guy Howard.....	St. s.	91	62	80.0	18.6	8.6	†1903	Portland, Oreg.	do.	2	3
Maj. L'Enfant ¹⁴	St. s.	499	318	155.5	32.0	7.4	1901	Philadelphia, Pa.	Steel	5	10
Miley.....	St. s.	364	187	138.0	26.0	13.5	†1911	Hongkong, China.	do.	6	25
Peterson ¹⁵	St. s.	104	71	72.1	18.5	8.0	1896	Seattle, Wash.	Wood		
Princess.....	St. s.	262	171	105.6	27.6	10.3	1913	Brooklyn, N. Y.	Steel		
Sprigg Carroll.....	St. s.	289	146	104.5	24.2	11.8	†1903	Wilmington, Del.	do.	4	7
<i>Launches.</i>											
Adams.....	St. s.	27	16	65.0	11.5	6.3	†1910	Shanghai, China.	Steel		8
Adelaide ¹⁶	Ga. s.	28	24	55.0	11.0	5.6	1905	Morris Heights, N. Y.	Wood		3
Ahmed III.....	Ga. s.		7	49.0	10.0	4.9	1913	West Lynn, Mass.	do.		2
Albatross.....	Ga. s.	9	5	35.0	8.0	5.5	†1911	Manila, P. I.	do.		3
Albert Laws.....	Ga. s.	4	3	40.0	11.0	4.2	1911	Madison Barracks, N. Y.	do.		2
Alcatraz.....	Ga. s.	18	14	50.0	10.6	5.0	†1903	San Francisco, Cal.	do.	1	1
Alpha.....	St. s.	61	42	72.0	18.0	7.0	1896	Sheverie, Nova Scotia.	do.	2	4
A. T. S. No. 4 ¹⁷	St. s.	25	15	60.0	10.0	5.0	1913	Morris Heights, N. Y.	Steel	4	4
Bangor.....	St. s.	80	40	84.0	14.0	6.0		Manila, P. I.	Wood	1	8
Capt. B. M. Hartshorne.....	St. s.	30	22	60.0	12.2	6.6	†1905	Camden, N. J.	do.	2	2
Capt. Connell.....	St. s.	30	22	60.0	12.2	6.6	†1905	do.	do.	2	2
Capt. Frank de W. Ramsey.....	Ga. s.	25	17	59.8	11.4	5.8	1918	Morris Heights, N. Y.	do.		4
Capt. Geo. C. Burnell.....	Ga. s.	5	3	23.5	6.0	4.5	1914	Seattle, Wash.	do.		
Capt. Jos. C. Davis ¹⁸	Ga. s.			61.0	12.0	7.0	†1918	Stamford, Conn.	do.		
Capt. John C. Gregg.....	St. s.	30	22	60.0	12.2	6.6	†1907	Bayonne, N. J.	do.	2	2
Capt. Watson.....	St. s.	7	5	40.0	8.0	4.2	†1901	New York, N. Y.	do.	2	1
Capt. W. H. Wilhelm.....	Ga. s.	29	20	60.0	12.0	6.0	†1909	Port Clinton, Ohio.	do.	2	1
Chicago ¹⁹	St. s.	60	30	85.0	13.7	8.0		Hongkong, China.	do.		9
Col. Mitchell.....	St. s.	11	8	45.0	10.0	4.2	†1901	New York, N. Y.	do.	2	1

¹ Formerly st. s. *Osprey*.² Formerly st. s. *Bronx*.³ Formerly st. s. *Lotus* (141743).⁴ Formerly st. s. *Dixie* (212850).⁵ Formerly *sa st. v. Commanche* (126850).⁶ Formerly *sa st. v. Frolic*.⁷ Formerly st. s. *Defender* (157453).⁸ Formerly st. s. *Carolina* (208344).⁹ Formerly st. s. *Martha* (92785).¹⁰ Formerly British st. s. *Duchesnay*.¹¹ Formerly *sa Wisconsin*.¹² Formerly st. s. *Naomi*.¹³ Formerly st. s. *E. G. Crosby* (80861).¹⁴ Formerly st. s. *President* (207699).¹⁵ Formerly st. s. *Virginia* (208830).¹⁶ Formerly st. s. *Gosnold* (203183).¹⁷ Formerly st. s. *Isleboro* (212877).¹⁸ Formerly st. s. *Sieur de Monts* (20633).¹⁹ Formerly st. s. *Flores* (121094).²⁰ Formerly *sa. s. Ramona*.²¹ Formerly st. s. *Hamburg-American No. 4*.²² Formerly *sa. s. Q. No. 1*.²³ Formerly *Kwong Lee*.

† Built under contract.

‡ Purchased before document issued.

VESSELS OF THE QUARTERMASTER CORPS, UNITED STATES ARMY—Continued.

Name.	Rig.	Tonnage.		Dimensions.			When built.	Where built.	Material.	Complement.	
		Gross.	Net.	Length.	Breadth.	Depth.				Offic-ers.	Crew.
<i>Launches—Continued.</i>											
Columbia ¹	St. s.	51	25	73.0	10.5	7.0	1899	Hongkong, China.....	Wood.....		9
Dolphin ²	Ga. s.	24	21	45.5	12.3	5.0	1906	Saco, Me.....	do.....		9
Egbert.....	St. s.	54	33	90.0	15.2	7.5	1908	Hongkong, China.....	do.....		9
F. No. 1.....	Ga. s.			25.0	6.0	2.5		do.....	do.....		2
Flake (gunboat).....	Ga. s.	3	2	25.0	7.0	2.0	1906	New York, N. Y.....	do.....		2
Florence.....	St. s.	56	35	64.7	12.4	6.4	1904	Hongkong, China.....	Steel.....		2
Florida.....	Ga. s.	7	5	40.4	8.8	3.0	1900	Morris Heights, N. Y.....	Wood.....	2	9
Forby.....	St. s.	56	35	71.5	12.5	7.5	1899	Manila, P. I.....	Steel.....		8
Geary.....	St. s.	27	16	65.0	11.5	7.5	1910	Shanghai, China.....	do.....		10
Genl. De Russy ³	St. s.	54	33	90.0	14.5	7.5	1908	Hongkong, China.....	do.....	2	1
J. No. 2.....	St. s.	15	12	60.0	10.0	5.0	1899	San Francisco, Cal.....	Wood.....		10
J. No. 3.....	Ga. s.	16	12	31.0	9.0	5.0		do.....	do.....	2	9
J. H. Hall.....	St. s.	75	40	90.0	20.0	4.5	1907	Cavite, P. I.....	Steel.....	4	9
J. M. Jewell.....	St. s.	55	35	90.8	16.5	7.5		do.....	do.....	1	8
Ledyard.....	St. s.	70	38	90.0	18.0	7.6	1910	Shanghai, China.....	do.....	2	2
Lieut. A. C. Tippin ⁴	Ga. s.	25	17	81.0	18.5	8.5	†1914	Westlake, La.....	Wood.....	2	2
Lieut. Alfred W. Drew.....	St. s.	30	22	60.0	12.2	6.6	†1907	Bayonne, N. J.....	do.....	2	2
Lieut. A. M. Augustin, jr. ⁵	St. s.	30	22	60.0	12.2	6.6	†1905	Camden, N. J.....	do.....	2	2
Lieut. Crosby.....	St. s.	7	5	40.0	8.0	4.2	†1901	New York, N. Y.....	do.....	2	2
Lieut. E. A. Bumpus.....	St. s.	30	22	60.0	12.2	6.6	†1905	Camden, N. J.....	do.....	2	2
Lieut. Edmund D. Benchley.....	Ga. s.	3	2	30.0	6.0	2.0	1906	Seattle, Wash.....	do.....	2	2
Lieut. E. E. Downes.....	Ga. s.	29	20	60.0	12.0	6.0	†1909	Port Clinton, Ohio.....	do.....	2	3
Lieut. G. E. M. Kelly.....	Ga. s.	3	2	30.0	6.9		1912	Seattle, Wash.....	do.....	2	3
Lieut. Henry B. McCorkle.....	Ga. s.	2	2	21.0	5.0	1.9	1906	do.....	do.....	2	3
Lieut. Legrand B. Curtis.....	Ga. s.			45.0	10.0	5.0	1917	San Francisco, Cal.....	do.....	2	3
Lieut. L. W. Hazelhurst.....	Ga. s.	3	2	30.0	6.9	3.0	1912	Seattle, Wash.....	do.....	2	2
Lieut. Shipp.....	St. s.	30	22	60.0	12.2	6.6	†1907	Bayonne, N. J.....	do.....	2	2
Lieut. S. W. Hoover.....	Ga. s.			60.0	12.0		†1918	Greenport, N. Y.....	do.....	2	3
Lieut. Ward Cheney.....	Ga. s.	29	20	60.0	12.0	6.0	†1909	Port Clinton, Ohio.....	do.....	2	1
Lieut. Walter H. Lee.....	St. s.	30	22	60.0	12.2	6.6	†1907	Bayonne, N. J.....	do.....	2	2
Lieut. Walter H. Rodney.....	Ga. s.	2	1	20.0	5.0	3.0		Seattle, Wash.....	do.....	2	2
Lieut. William A. Sater ⁶	Ga. s.	4	3	42.0	8.0	3.6	1906	Morris Heights, N. Y.....	do.....	2	1
Lieut. Wm. C. Neary.....	Ga. s.	29	20	60.0	12.0	6.0	†1909	Port Clinton, Ohio.....	do.....	2	3
Lieut. Wm. F. Fitzsimmons ⁷	Ga. s.			40.0	8.0	4.9	1915	Greenport, N. Y.....	do.....	2	3
L. M. No. 1 and No. 3.....	Ga. s.			30.0	10.1	3.3	1915	New York, N. Y.....	Steel.....		8
Louisville ⁸	St. s.	43	35	72.0	13.3	6.5	1899	Hongkong, China.....	Wood.....	2	1
Mansfield.....	Ga. s.	15	12	45.0	9.0	6.0	†1902	Bayonne, N. J.....	do.....	1	8
McConville.....	St. s.	70	38	90.0	18.0	7.6	†1910	Shanghai, China.....	Steel.....	1	17
Major Pickett.....	Ga. s.	25	17	59.8	11.4	5.8	1918	Morris Heights, N. Y.....	Wood.....	1	4
Missoula ⁹	St. s.	53	39	86.0	13.6	8.0	1900	Hongkong, China.....	do.....	1	8
Mitchell.....	St. s.	70	38	90.0	18.0	7.6	1910	Shanghai, China.....	Steel.....	1	9
Mobile ¹⁰	St. s.	80	40	83.0	12.8	7.0		Hongkong, China.....	Wood.....	1	8
Mo'zan.....	Ga. s.			50.0			1918	Mobile, Ala.....	do.....		
Navahoe.....	St. s.	17	9	53.5	16.5	4.5	1883	Pocomoko City, Md.....	do.....		
New Orleans ¹¹	St. s.	70	40	86.0	14.0	10.0	1898	Manila, P. I.....	Wood.....		1
One.....	Ga. s.										
Osprey ¹²	Ga. s.	5	3	35.0	8.0	5.0	1911	Manila, P. I.....	Wood.....		1
Pelican (tender).....	Ga. s.	4	4	25.0	7.0	3.2	†1911	do.....	do.....		
Penguin (tender).....	Ga. s.		3	22.0	6.5	2.8	†1910	do.....	do.....		
Peterson ¹³	St. s.	25	15	57.3	10.5	6.0	1899	do.....	do.....		8
Pleasanton.....	Ga. s.	3	2	30.0	7.5	3.8	†1899	New York, N. Y.....	do.....	1	1
Q No. 2 to Q No. 12.....	Ga. s.			61.0	12.8		1918	Stamford, Conn.....	do.....		3
Q. M. C. No. 1.....	Ga. s.			30.0	7.0	2.5		do.....	do.....		
Recruit ¹⁴	Ga. s.	9	6	45.0	10.5	4.4	1904	Nyack, N. Y.....	do.....	2	8
Reilly.....	St. s.	53	28	78.0	13.5	6.5	1900	Hongkong, China.....	do.....		2
Rochester ¹⁵	St. s.	43	25	69.2	11.8	7.8		do.....	do.....		4
Sea Gull.....	Ga. s.	9	5	35.0	7.0	4.5	1911	Manila, P. I.....	do.....		3
Sea Wolf III.....	Ga. s.			44.0	9.2		1917	College Point, N. Y.....	do.....		8
Second Lieut. Robt. C. Llewellyn ¹⁶	Ga. s.			69.1	12.5		1918	East Greenwich, R. I.....	do.....		8
Seoane ¹⁷	St. s.	158	93	101.3	29.0	8.5	1911	Tottenville, N. Y.....	do.....		3
Signals ¹⁸	Ga. s.	8	5	56.0	14.8	6.0	1913	Carteret, N. J.....	do.....		3
Sparrow III ¹⁹	Ga. s.	29	15	52.3	13.1	6.0	1917	Rock Hall, Md.....	do.....		3
S. P. Langley.....	Ga. s.			53.0	14.0			Annapolis, Md.....	do.....		3
Talalah.....	Ga. s.	20	13	49.5	11.3	4.6	1916	Delanco, N. J.....	do.....		9
Tilly.....	St. s.	27	16	65.0	11.3	6.3	†1910	Shanghai, China.....	Steel.....		
Trumbull.....	Ga. s.			14.5	6.0			do.....	Wood.....		
Warren.....	St. s.	9	5	33.0	9.3	4.0		do.....	do.....		
Wheeler.....	St. s.	55	33	90.0	15.2	7.5	1908	Hongkong, China.....	Steel.....		9
Whidbey.....	Ga. s.	2	1	20.0	5.3	3.0	1911	Boston, Mass.....	Wood.....		2

¹ Formerly Kuen Hung.² Formerly ga. s. Dolphin (203272).³ Formerly st. s. Magic (no number).⁴ Formerly ga. s. Eleanor (212328).⁵ Formerly U. S. Q. M. C. Lieut. Ord.⁶ Formerly ga. s. Pawnee.⁷ Formerly ga. s. Kingfisher.⁸ Formerly Yun Choi.⁹ Formerly On Hoi.¹⁰ Formerly Kwong Loong.¹¹ Formerly st. s. Dora.¹² Formerly ga. s. Maritima.¹³ Formerly st. s. Emily E.¹⁴ Formerly ga. s. Elizabeth (201037).¹⁵ Formerly st. s. Holdfast.¹⁶ Formerly ga. s. Kia.¹⁷ Formerly st. s. Fulton (208824).¹⁸ Formerly ga. s. Anna.¹⁹ Formerly ga. s. Sparrow III (214944).

† Built under contract.

‡ Purchased before document issued.

VESSELS OF THE QUARTERMASTER CORPS, UNITED STATES ARMY—Continued.

Name.	Rig.	Tonnage.		Dimensions.			When built.	Where built.	Material.	Complement.	
		Gross.	Net.	Length.	Breadth.	Depth.				Off-icers.	Crew.
<i>Tugs and artillery steamers.</i>											
A. T. S. Tug No. 1 ¹	St. s.			100.0	26.0	12.6	1912	Port Richmond, N. Y.	Steel		
A. T. S. Tug No. 2 ²	St. s.	52	35	60.0	17.8	7.5	1903	Tottenville, N. Y.	Wood		
A. T. S. Tug No. 3 ³	St. s.	284	193	115.0	27.5	15.5	1913	Port Richmond, N. Y.	Steel		
A. T. S. Tug No. 5 ⁴	St. s.	88	60	72.3	20.1	10.0	1914	Ferrysburg, Md.	do.		
A. T. S. Tug No. 6 ⁵	St. s.	98	40	81.0	21.0	10.25	1912	do.	do.		
A. T. S. Tug No. 7 ⁶	St. s.	156	78	78.6	23.2	11.5	1898	Buffalo, N. Y.	do.		
Baltimore No. 1	St. s.			123.0	25.0	14.0	1918	Baltimore, Md.	do.	4	8
Boswell	St. s.	311	156	125.0	25.0	16.0	1890	Camden, N. J.	do.	3	8
Capt. A. M. Wetherill	St. s.	128	75	96.0	20.0	10.1	1907	Newburgh, N. Y.	do.	2	6
Capt. Anton Springer	St. s.	32	21	65.0	13.0	7.0	1909	San Francisco, Cal.	Wood	2	3
Capt. Chas. W. Rowell	St. s.	128	75	96.0	20.0	10.1	1907	Wilmington, Del.	Steel	2	6
Capt. Drum	St. s.	62	40	83.0	16.7	6.0	1875	New York, N. Y.	Wood	2	3
Capt. Edward P. Nones	St. s.			101.0	22.0	12.0	1919	Rocky River, Ohio	do.		
Capt. Edwin C. Long	St. s.			101.0	22.0	12.0	1919	do.	do.		
Capt. Fred L. Perry	St. s.			101.0	22.0	12.0	1919	do.	do.		
Capt. Gregory Barrett	St. s.	159	77	87.0	22.0	10.0	1909	Portland, Ore.	Steel	2	6
Capt. Jas. Fornance	St. s.	164	106	96.0	22.0	11.3	1909	do.	do.	2	6
Capt. Samuel C. Cardwell	St. s.			101.0	22.0	12.0	1919	Rocky River, Ohio	Wood		
Capt. Theodore W. Gaines	Ga. s.			64.0	16.0	6.5	1919	North Tonawanda, N. Y.	do.		
Capt. T. W. Morrison	St. s.	128	75	96.0	20.0	10.1	1907	Wilmington, Del.	Steel	2	6
Capt. W. McKie	St. s.			96.5	22.0	12.0	1919	Bay City, Mich.	do.		
Chester	St. s.	98	53	79.5	21.5	8.6	1913	Delanco, N. J.	Wood	4	9
Col. Herman C. Schumm	St. s.			96.5	22.0	12.0	1919	Bay City, Mich.	Steel		
Col. Robert C. Gildart	St. s.			96.5	22.0	12.0	1919	do.	do.		
Col. Wikoff ⁷	St. s.	38	27	59.7	16.3	6.5	1899	New Baltimore, N. Y.	Wood	2	2
Columbia	St. s.	96	65	109.0	22.0	10.0	1892	Grand Haven, Mich.	do.		
Diplomatic ⁸	St. s.	76	25	72.9	21.3	8.2	1912	Grassy Point, N. Y.	do.		
Genl. A. M. Randol	St. s.	163	117	89.0	22.0	10.0	1909	Quincy, Mass.	Steel	2	6
Genl. G. W. Getty	St. s.	163	46	89.0	22.0	10.0	1909	do.	do.	2	6
Genl. Harvey Brown	St. s.	163	45	89.0	22.0	10.0	1909	do.	do.	2	6
Genl. J. M. Brannan	St. s.	160	41	89.0	22.0	10.0	1908	do.	do.	2	7
Genl. R. B. Ayres	St. s.	163	45	89.0	22.0	10.0	1908	do.	do.	2	7
Genl. R. H. Jackson	St. s.	162	46	89.0	22.0	10.0	1909	do.	do.	2	6
Genl. Richard Arnold	St. s.	159	42	89.0	22.0	10.0	1908	do.	do.	3	6
Genl. Robert Anderson	St. s.	164	46	89.0	22.0	10.0	1908	do.	do.	2	6
Genl. Weeks	St. s.	338	170	140.0	26.0	17.0	1910	do.	do.	6	26
Gibbon ⁹	St. s.	59	40	61.7	19.0	8.8	1897	Shanghai, China	do.		
Gosnold ¹⁰	St. s.	181	97	103.0	24.3	9.4	1906	Tompkins Cove, N. Y.	Wood		
Grover Cleveland ¹¹	St. s.	59	40	63.0	16.0	7.6	1908	Noank, Conn.	do.		
Guernsey ¹²	St. s.	37	18	56.0	17.3	6.3	1880	Buffalo, N. Y.	Steel		19
Gwalia ¹³	St. s.	415	282	130.0	27.5	15.9	1907	Brooklyn, N. Y.	Wood	2	5
H. C. Cadmus ¹⁴	St. s.	413	209	136.0	26.1	15.5	1899	Philadelphia, Pa.	Steel	5	8
Howell ¹⁵	St. s.	73	49	79.9	20.1	7.9	1873	Camden, N. J.	do.	5	14
Huckey	St. s.	418	190	143.0	27.5	14.5	1919	Philadelphia, Pa.	Wood		
Hulver	St. s.	418	190	142.0	27.5	14.5	1918	Superior, Wis.	Steel	6	17
Jennie S. Wade	St. s.	67	45	59.5	18.0	8.5	1918	do.	do.	6	17
Kentucky ¹⁶	St. s.	86	43	77.1	19.3	13.0	1881	New Baltimore, N. Y.	Wood	2	4
Leopold Adler ¹⁷	St. s.	243	121	117.9	23.0	13.0	1894	Chicago, Ill.	do.	2	4
Lieut. Alonzo H. Cushing	St. s.	114	53	83.5	20.0	10.0	1899	Newport News, Va.	Steel	5	9
Lieut. Chas. V. Donaldson	St. s.	49	34	70.5	15.8	8.5	1907	Baltimore, Md.	do.		
Lieut. Cochran	Ga. s.			64.0	16.0	6.5	1919	Valdez, Alaska	Wood	2	2
Lieut. Edgar F. Koehler	St. s.	33	25	65.0	13.0	7.0	1909	Crisfield, Md.	do.		
Lieut. Frans F. Schilling	Ga. s.			64.0	16.0	6.5	1919	Muskegon, Mich.	do.	2	3
Lieut. Frederick K. Hirth	Ga. s.			64.0	16.0	6.5	1919	Crisfield, Md.	do.		
Lieut. Geo. M. Harris	St. s.	134	93	90.0	22.7	9.6	1905	do.	do.		
Lieut. Harold B. Douglas	St. s.			101.0	22.0	12.0	1919	Seattle, Wash.	do.	2	6
Lieut. Harry E. Crosby	Ga. s.			64.0	16.0	6.5	1919	Rocky River, Ohio	do.		
Lieut. Haydon Y. Grubbs ¹⁸	St. s.	21	11	60.0	12.5	6.0	1902	North Tonawanda, N. Y.	do.		
Lieut. Howard T. Baker	Ga. s.			64.0	16.0	6.5	1919	Alexandria, Va.	do.	2	3
Lieut. J. A. Gurney	St. s.	32	21	65.0	13.0	7.0	1909	North Tonawanda, N. Y.	do.		
Lieut. Lawrence Dwight	Ga. s.			64.0	16.0	6.5	1919	San Francisco, Cal.	do.	2	3
Lieut. Leonard C. Hoskins	Ga. s.			64.0	16.0	6.5	1919	North Tonawanda, N. Y.	do.		
Lieut. Maxwell W. Keys ¹⁹	St. s.	19	11	45.0	12.0	5.0	1898	Crisfield, Md.	do.	2	3

¹ Formerly st. s. John G. Stewart (209507).
² Formerly st. s. Hamburg-American No. 2.
³ Formerly st. s. Hamburg-American No. 3.
⁴ Formerly st. s. American.
⁵ Formerly st. s. Wm. J. McCarthy.
⁶ Formerly st. s. Harvey D. Goulder.
⁷ Formerly st. s. Frank Richard (121118).
⁸ Formerly st. s. Diplomatic.

⁹ Formerly st. s. Major McKinley (92768).
¹⁰ Formerly st. s. Gosnold (203183).
¹¹ Formerly st. s. Grover Cleveland (205618).
¹² Formerly st. s. ^a N. Y. C. No. 27.
¹³ Formerly st. s. ^b Alice.
¹⁴ Formerly st. s. Gwalia (204294).
¹⁵ Formerly st. s. ^a Echo.
¹⁶ Formerly st. s. ^b John Scully.

¹⁷ Formerly st. s. Howell.
¹⁸ Formerly st. s. ^a Alpha.
¹⁹ Formerly st. s. John H. Estill (77164).
²⁰ Formerly st. s. Dallas (157679).
²¹ Formerly st. s. Cub (127373).
[†] Built under contract.
[‡] Purchase before document is issued.

VESSELS OF THE QUARTERMASTER CORPS, UNITED STATES ARMY—Continued.

Name.	Rig.	Tonnage.		Dimensions.			When built.	Where built.	Material.	Complement.	
		Gross.	Net.	Length.	Breadth.	Depth.				Offic-ers.	Crew.
<i>Tugs and artillery steamers—Continued.</i>											
Lieut. Wilson B. Gaither	Ga. s.			64.0	16.0	6.5	†1919	North Tonawanda, N. Y.	Wood		
Lieut. Wm. C. Brown, jr.	Ga. s.			64.0	16.0	6.5	†1919	Crisfield, Md.	do.		
Lieut. Wm. H. Smith	St. s.	38	25	66.0	13.0	7.0	†1909	do.	do.	2	3
Lieut. Wm. L. Murphy	St. s.	36	17	55.5	13.0	6.4	†1909	San Francisco, Cal.	do.	2	3
Lieut. Wm. T. Schenck	St. s.	38	25	66.0	13.0	7.0	†1909	Muskegon, Mich.	do.	2	3
Maren Lee ¹	St. s.	132	90	76.8	24.8	10.3	1916	Tottenville, N. Y.	do.	2	4
Maj. Albert G. Forse	St. s.	128	75	86.0	20.0	10.1	†1907	Wilmington, Del.	Steel	2	6
Maj. Albert G. Jenkins	St. s.			98.5	22.0	12.0	†1919	Bay City, Mich.	do.		
Maj. Carl A. Lohr	St. s.			98.5	22.0	12.0	†1919	do.	do.		
Maj. Clarence M. Condon	St. s.			98.5	22.0	12.0	†1919	do.	do.		
Maj. Harry L. Pettus	Ga. s.			65.0	15.0	8.0	1917	Habana, Cuba	Wood		
Maj. Lester E. Moreton	St. s.			98.5	22.0	12.0	†1919	Bay City, Mich.	Steel		
Maj. Wm. P. Pence	St. s.			98.5	22.0	12.0	†1919	do.	do.		
New Rochelle	St. s.	54	37	54.0	19.3	7.5	1907	Tottenville, N. Y.	Wood	6	8
Perseverance ²	St. s.	112	63	78.0	20.0	11.0	1910	Perth Amboy, N. J.	do.	4	9
Princess	St. s.	197	97	112.0	28.0	12.0	1913	Brooklyn, N. Y.	Steel	4	9
Printer ³	St. s.	110	55	97.5	22.0	10.4	1899	Hoquiam, Wash.	Wood		
Progreso ⁴	St. s.	90	43	70.0	16.0	8.6	1915	Montreal, Canada	Steel		
Protector ⁵	St. s.	98	49	92.9	20.0	9.8	1882	Camden, N. J.	Iron		6
Reliable ⁶	St. s.	24	21	60.1	17.1	4.6	1913	Patchogue, N. Y.	Wood		
Reno ⁷	St. s.	135	67	96.4	20.6	10.0	1889	Philadelphia, Pa.	Iron	2	6
San Pedro	St. s.			92.8	20.8	10.5	1890	England	do.		
Slocum ⁸	St. s.	587	284	148.4	29.3	18.0	1898	Philadelphia, Pa.	Steel	4	10
Tascony	St. s.	353	186	128.0	26.5	15.0	1899	do.	do.		
Vigilant	St. s.	98	66	74.6	20.8	9.8	1902	Long Island City, N. Y.	Wood	2	
<i>Mine planters.</i>											
George F. E. Harrison	St. s.			159.5	32.0	17.0	†1919	Milwaukee, Wis.	Steel		
Col. Albert Todd	St. s.			159.5	32.0	17.0	†1919	do.	do.		
Col. Garland N. Whistler	St. s.			159.5	32.0	17.0	†1919	do.	do.		
Col. Geo. Armistead	St. s.	487	173	139.9	30.3	12.0	†1904	Philadelphia, Pa.	do.	5	13
Genl. Absalom Baird	St. s.			159.5	32.0	17.0	†1919	Milwaukee, Wis.	do.		
Genl. Edmund Kirby	St. s.			159.5	32.0	17.0	†1919	do.	do.		
Genl. E. O. C. Ord	St. s.	590	401	165.0	32.0	17.0	†1909	Wilmington, Del.	do.	5	13
Genl. Henry J. Hunt	St. s.	447	304	150.0	30.0	13.9	†1904	Philadelphia, Pa.	do.	5	27
Genl. Henry Knox	St. s.	447	304	150.0	30.0	13.9	†1904	do.	do.	5	27
Genl. J. Franklin Bell	St. s.			159.5	32.0	17.0	†1919	Milwaukee, Wis.	do.		
Genl. J. M. Scofield	St. s.	621	218	154.3	32.2	14.7	†1909	Camden, N. J.	do.	5	13
Genl. John P. Story	St. s.			159.5	32.0	17.0	†1919	Milwaukee, Wis.	do.		
Genl. Royal T. Frank	St. s.	622	403	154.3	32.2	14.7	†1909	Camden, N. J.	do.	5	13
Genl. Samuel M. Mills	St. s.	621	218	154.3	32.2	14.7	†1909	do.	do.	5	13
Genl. Wallace F. Randolph	St. s.			159.5	32.0	17.0	†1919	Milwaukee, Wis.	do.		
Genl. Wm. M. Graham	St. s.			156.0	32.0	17.0	†1917	Camden, N. J.	do.	6	15
Major Samuel Ringgold	St. s.	478	179	137.4	30.4	12.0	†1904	Philadelphia, Pa.	do.	5	13
John V. White	St. s.			159.5	32.0	17.0	†1919	Milwaukee, Wis.	do.		
<i>Motor mine yawls.</i>											
M 1 to M 7, M 9 to M 11, M 13 to M 20, M 22 to M 24, M 26 to M 38.	Ga. s.			20.0	6.75		†1905	Bayonne, N. J.	Wood		2 each.
M 39	Ga. s.			20.0	6.75			San Francisco, Cal.	do.		
M 101 to M 105	Ga. s.			30.0	8.0	3.5	1915				
M 201 to M 253	Ga. s.			24.0	6.1	3.0	†1918	Eau Claire, Wis.	Wood		
M 263											
<i>Distribution box boats.</i>											
L 1 and L 2	Ga. s.			70.0	15.0	5.5	1912	Hongkong, China	Wood		
L 1 to L 7, L 9 and L 10, L 12 to L 14, L 17 and L 18, L 20 to L 22, L 24 and L 25, L 27 to L 31, and L 33 (24 boats).	Ga. s.			32.0	9.0	4.3	†1909	Bayonne, N. J.	do.	2	
L 34 and L 35	Ga. s.			63.7	14.0	6.5	†1915	Puget Sound Navy Yard	do.	3	
L 37 to L 44	Ga. s.			64.0	16.0	6.5	†1918	Greenport, N. Y.	do.	3	
L 45 to L 57	Ga. s.			64.0	16.0	6.5	†1918	Summerville, N. Y.	do.	3	

¹ Formerly st. s. Maren Lee (214489).² Formerly st. s. Bradley.³ Formerly st. s. Printer.⁴ Formerly British st. s. Progreso.⁵ Formerly st. s. Protector (150543).⁶ Formerly ga. s. Reliable (211023).⁷ Formerly st. s. Britannia (3427).⁸ Formerly st. s. Gypsum King (86424).

† Built under contract.

VESSELS OF THE QUARTERMASTER CORPS, UNITED STATES ARMY—Continued.

Name.	Rig.	Tonnage.		Dimensions.			When built.	Where built.	Material.	Complement.	
		Gross.	Net.	Length.	Breadth.	Depth.				Officers.	Crew.
<i>Motor sailing launches.</i>											
Capon.....	Ga. s.	3	2	<i>Feet.</i> 30.0	<i>Feet.</i> 7.5	<i>Feet.</i> 3.8	†1899	New York, N. Y.	Wood	2	
Capt. C. S. Crowl ¹	Ga. s.			40.0	10.5	4.2	†1918	Panama Canal	do.		
Capt. E. L. D. Breckenridge.....				40.0	10.5	4.2	†1918	do.	do.		
Col. Ramsay.....	Ga. s.	3	2	30.0	7.5	3.8	†1899	New York, N. Y.	do.	2	
Lieut. C. F. Conry.....	Ga. s.			40.0	9.0	5.0	1915	Norfolk, Va.	do.		
Lieut. Howard J. France.....	Ga. s.			40.0	10.5	4.2	†1918	Panama Canal	Wood		
Lieut. A. R. Adair.....	Ga. s.			36.0	9.0	5.0	1916	New York, N. Y.	do.		
Major J. W. McKie.....	Ga. s.			40.0	10.5	4.2	†1918	Panama Canal	Wood		
No. 8213, Navy.....	Ga. s.			24.0			1919	Puget Sound, Wash.	do.		
<i>Car floats.</i>											
City of Cleveland.....	(²)	219	1,200	265.0	36.5	11.3	†1919	Cleveland, Ohio	Concrete		
Lake Champlain.....	(²)	219	1,200	265.0	36.5	11.3	†1919	Athens, N. Y.	do.		
Lake Erie.....	(²)	219	1,200	265.0	36.5	11.3	†1919	Cleveland, Ohio	do.		
Lake George.....	(²)	219	1,200	265.0	36.5	11.3	†1919	Athens, N. Y.	do.		
Lake Huron.....	(²)	219	1,200	265.0	36.5	11.3	†1919	Cleveland, Ohio	do.		
Lake Michigan.....	(²)	219	1,200	265.0	36.5	11.3	†1919	do.	do.		
Lake Mohonk.....	(²)	219	1,200	265.0	36.5	11.3	†1919	Athens, N. Y.	do.		
Lake Ontario.....	(²)	219	1,200	265.0	36.5	11.3	†1919	Cleveland, Ohio	do.		
Lake Superior.....	(²)	219	1,200	265.0	36.5	11.3	†1919	do.	do.		
Hudson River.....	(²)	219	1,200	265.0	36.5	11.3	†1919	Athens, N. Y.	do.		

¹ Formerly Brig. Gen. C. H. Noble.² No power.

† Built under contract.

Barges, lighters, scows, lorchas, etc.¹

Name.	Rig.	Name.	Rig.	Name.	Rig.
Belle Terry.....	Deck scow. ²	U. S. E. D. Nos. 69-74-80.....	Scows.	A. T. S. 145.....	Water barge.
Columbia (166548).....	Barge. ³	U. S. E. D. Nos. 84 to 88.....	Lorchas.	A. T. S. 146 to 150.....	Scows.
Gobble.....	Derrick barge.	U. S. E. D. No. 89.....	Water barge.	A. T. S. 300 to 335.....	Covered barges. ⁴
Mecca.....	Do.	U. S. E. D. No. 91.....	Lorcha.	A. T. S. 500 to 544.....	Scows.
Ruth.....	Barge.	U. S. E. D. Nos. 96 to 98.....	Scows.	A. T. S. 700 to 771.....	Do.
Starina.....	Do.	U. S. E. D. Nos. 99 to 105.....	Lorchas.	A. T. S. 800.....	Coal scow.
U. S. A. T. S. Coal No. 800.....	Do.	A. T. S. 100 to 179.....	Derrick lighters.	A. T. S. 801 to 813.....	Deck scows.
Wm. A. Sumner.....	Do.	A. T. S. 107 to 110.....	Lorchas.	A. T. S. 814.....	Dump scow.
Q. M. C. Nos. 1 to 3.....	Covered barges.	A. T. S. 111.....	Scow.	A. T. S. 815 to 818.....	Deck scows.
Q. M. C. Nos. 1 to 6.....	Do.	A. T. S. 115 to 119.....	Do.	A. T. S. 819.....	Dump scows.
Q. M. C. No. 14.....	Derrick lighter.	A. T. S. 122.....	Do.	A. T. S. 820 to 823.....	Derrick scows (steam).
Q. M. C. No. 16.....	Do.	A. T. S. 123.....	Lorcha.	A. T. S. 824-826.....	Deck scows.
U. S. E. D. No. 21.....	Scow.	A. T. S. 126 to 128.....	Scow.	A. T. S. 827.....	Coal scow.
U. S. E. D. No. 22.....	Derrick lighter.	A. T. S. 129.....	Maintenance.	A. T. S. 828 to 840.....	Deck scows.
U. S. E. D. No. 25.....	Lorcha.	A. T. S. 130 to 132.....	Scows.	A. T. S. 841 to 849.....	Derrick scows (gasoline).
U. S. E. D. Nos. 26-28-44.....	Scows.	A. T. S. 133.....	Lorchas.	A. T. S. 851 to 857.....	Covered lighters.
U. S. E. D. No. 49.....	Water barge.	A. T. S. 135 to 138.....	Do.	A. T. S. 861 to 876.....	Deck scows.
U. S. E. D. Nos. 54-63.....	Lorchas.	A. T. S. 139 to 144.....	Scows.		

¹ In addition, 268 nonpower small boats.² Six oil tanks, 11,000 gallons.³ 474 tons, 90.6 by 32.1 by 8.5.⁴ 110 by 32 by 10 feet (wood). Capacity, 600 tons.

VESSELS OWNED BY THE UNITED STATES AND EMPLOYED IN THE ENGINEER CORPS, UNITED STATES ARMY.

(Steel vessels in SMALL CAPITALS; iron vessels in *italics*.)

District in which employed, and name of vessel.	Class.	Displacement.	Dimensions.			Built.		Purchased.		Estimated value.	Complement.		Where employed.
			Length.	Breadth.	Depth.	When.	Where.	When.	Where.		Officers.	Crew.	
<i>Portland, Me.</i>		<i>Tons.</i>	<i>Ft. in.</i>	<i>Ft. in.</i>	<i>Ft. in.</i>								
Norka.....	Gasoline launch...	22	62 0	14 0	6 1	1905	New York, N. Y.	1905	New York, N. Y.	\$3,500	1	1	Coast of Maine and New Hampshire.
<i>Boston.</i>													
Col. Harwood ¹	Steamboat.....	107	80 0	17 8	9 6	1898	Portland, Me.	1905	Portland, Me.	9,000	1	3	Boston Harbor, Mass.
Executive.....	Steam lighter.....	236	91 0	20 0	10 0	1901	Essex, Mass.			8,000	1	3	Do.
Phoebe.....	Gasoline launch.....	19	56 0	9 0	5 0	1899	Boston, Mass.			600	1	1	Do.
<i>Newport.</i>													
Gazelle ²	Aux. schooner.....	73	66 5	18 2	10 6	1896	Noank, Conn.	1910	Block Island, R. I.	3,000	1	4	Nantucket Sound.
Monomoy.....	Motor cruiser.....	62	82 9	15 6	9 6	1914	Muskegon, Mich.			22,550	2	5	Southern coasts of Massachusetts and Rhode Island.
NAVESINK.....	Hopper dredge.....	3,150	290 0	47 6	28 0	1908	Sparrows Point, Md.			850,000	9	54	Norfolk, Va.
U. S. Engineers.	Gasoline launch.....	6.3	30 0	6 5	3 2	1893	Morris Heights, N. Y.	1893	Morris Heights, N. Y.	200		1	Southern coasts of Massachusetts and Rhode Island.
<i>New London.</i>													
Ellis.....	Gasoline launch.....	7.5	33 0	9 2	3 1	1911	Marblehead, Mass.	1914	Boston, Mass.	2,500		1	River and harbor work.
Pequot.....	Launch.....	2.5	28 3	7 4	4 6	1912	New London, Conn.	1912	New London, Conn.	1,000		1	Do.
<i>New York.</i>													
ATLANTIC.....	Hopper dredge.....	2,674	288 0	47 6	25 0	1904	Sparrows Point, Md.			350,000	9	61	New York Harbor.
Capt. Geo. H. Derby.	Gasoline launch.....	15.1	44 0	10 8	6 0	1915	Wilmington, Del.			7,000		2	
CERBERUS.....	Tug.....	226	109 8	21 1	12 6	1905	Camden, N. J.			25,000	4	5	New York Harbor.
Detafield.....	Gasoline launch.....	7.4	39 0	10 0	5 9	1913	North Tonawanda, N. Y.	1913	Albany, N. Y.	3,170		1	New York district.
De Witt Clinton	Hydraulic dredge.....	383	95 0	27 6	8 6	1913	Baltimore, Md.	1914	Baltimore, Md.	65,000	8	32	Hudson River.
Drift.....	Gasoline launch.....	.5	18 0	5 0	1 0	1916	Brooklyn, N. Y.	1916	New York, N. Y.	550			New York Harbor.
Ganawada.....	do.....	3.75	32 0	5 6	3 3	1913	North Tonawanda, N. Y.	1913	Albany, N. Y.	1,580		1	New York district.
General Ingalls	do.....	8	43 0	8 4	4 9	1896	Jersey City, N. J.	1896	Jersey City, N. J.	3,500	2		Do.
GEN'L G. L. GILLESPIE.	Hydraulic dredge.....	890	150 0	37 0	11 1	1916	New York.			225,000	7	36	Hudson River.
LAMONT.....	Tug.....	216	106 8	21 7	12 6	1895	Camden, N. J.			100,000	4	5	New York Harbor.
Lookout.....	Naphtha launch.....	3	30 0	6 6	3 9	1896	New York, N. Y.	1896	New York, N. Y.	500			Do.
Mansees ³	Tug.....	225	106 0	22 0	9 0	1898	Noank, Conn.	1900	Peacedale, R. I.	14,500	4	5	Do.
Mill Rock.....	Gasoline launch.....		24 1	8 2	3 10	1918	New York, N. Y.			3,125			Do.
Nimrod.....	Tug.....	245	106 11	21 7	10 8	1890	Noank, Conn.	1890	New York, N. Y.	50,000	4	5	Do.
RARITAN.....	Hopper dredge.....	2,930	290 0	47 6	28 0	1908	Sparrows Point, Md.	1908	Sparrows Point, Md.	482,000	9	54	Do.
Rockaway.....	Steam lighter.....	300	110 0	30 0	9 4	1916	Millford, Del.			75,000			
Schuyler.....	Gasoline launch.....	1	25 0	5 8	1 10	1902	New York, N. Y.	1902	New York, N. Y.	800			Long Island Sound.
SCOUT.....	Tug.....	195	106 1	20 0	10 8	1896	Camden, N. J.			60,000	4	5	New York Harbor.
VIGILANT.....	do.....	208	114 6	21 9	12 0	1900	Elizabeth, N. J.			100,000	4	7	Do.
Wah-Ta-Wah.....	Gasoline launch.....	52	80 0	15 1	6 3	1911	Greenport, N. Y.			20,000	2	2	Long Island Sound.
<i>Philadelphia.</i>													
CAMDEN.....	Tug.....	170	80	20 0	9 0	1906	Philadelphia, Pa.	1912	New York, N. Y.	60,000	2	5	Delaware River.
Catawact.....	Hydraulic dredge.....	886	140 6	40 4	10 7	1905	Baltimore, Md.	1906	Baltimore, Md.	75,000	4	20	Do.
DELAWARE.....	Hopper dredge.....	4,200	315 0	52 0	22 6	1905	Sparrows Point, Md.			400,000	9	51	Do.

¹ Formerly No. 92875, Mina and Lizzie.

² Formerly No. 86352.

³ Formerly No. 92786.

VESSELS OWNED BY THE UNITED STATES AND EMPLOYED IN THE ENGINEER CORPS, UNITED STATES ARMY—Continued.

District in which employed, and name of vessel.	Class.	Displacement.	Dimensions.			Built.		Purchased.		Estimated value.	Complement.		Where employed.
			Length.	Breadth.	Depth.	When.	Where.	When.	Where.		Officers.	Crew.	
<i>Philadelphia—Continued.</i>													
Delaware	Gasoline launch		Tons.	<i>Ft. in.</i>	<i>Ft. in.</i>	<i>Ft. in.</i>	1908	Camden, N. J.	1906	Camden, N. J.			Delaware River.
MANHATTAN	Hopper dredge	4,000	20 2	6 8	3 2	1904	Sparrows Point, Md.			357,000	9	51	Do.
Mifflin	Gasoline launch	49	79 1	15 0	8 1	1916	Camden, N. J.			25,000	2	4	Do.
Newcastle	do.	1.5	24 6	7 0	2 8	1912	Pennagrove, N. J.	1912	New Castle, Del.	500			Delaware River, Pa. and N. J.
PHILADELPHIA	Tug	55	67 0	16 0	7 6	1894	Wilmington, Del.	1894	Wilmington, Del.	25,000	2	5	Delaware River.
Schuylkill	Naphtha launch	16	54 0	12 0	5 3	1901	Philadelphia, Pa.	1901	Philadelphia, Pa.	5,500	2	1	Do.
Trenton	Gasoline launch	4.5	28 0	8 0	3 8	1912	Holly Oak, Del.			1,200			Delaware River, Pa. and N. J.
VILETTE	Tug	200	105 0	21 0	10 0	1898	Baltimore, Md.	1898	Baltimore, Md.	65,000	4	8	Delaware River.
<i>Wilmington, Del.</i>													
ABECON	Hopper dredge	994	161 10	36 6	12 0	1914	Baltimore, Md.	1915	Baltimore, Md.	228,503	4	16	Abecon Inlet, N. J.
Abecon	Gasoline launch		20 0	8 0	3 0	1914	Holly Oak, Del.			725			Do.
Gannet	do.	20	72 0	12 6	5 2	1907	Quincy, Mass.	1910	Wilmington, Del.	9,471	1	3	Wilmington, Del.
MINDA	do.	1.8	28 0	7 6	4 3	1907	Morris Heights, N. Y.	1907	do.	1,500		2	Cold Spring Inlet, N. J.
MINQUAS	Hopper dredge	1,105	152 0	80 0	12 0	1915	Baltimore, Md.			254,457	5	20	Wilmington, Del.
Minquas	Gasoline launch		18 2	6 3	2 8	1915	Holly Oak, Del.			600			Wilmington Harbor, Del.
<i>Baltimore.</i>													
Josephine	Gasoline launch	28	75 0	16 7	5 10	1917	New York, N. Y.	1918	New York, N. Y.	30,000			Baltimore district.
Pathfinder	do.	10	38 0	9 6	6 5	1909	Fort Howard, Md.	1909		3,000	5	2	Do.
<i>Washington.</i>													
Ana	Gasoline launch	2.5	30 3	6 6	2 5	1916	Washington, D. C.	1916	Washington, D. C.	300			River and harbor works.
ATLAS	Derrick boat	186.3	72 6	34 6	5 0	1916	Alexandria, Va.			55,000	2	3	Do.
Averill	Gasoline launch	9	36 0	10 6	4 6	1916	Annapolis, Md.			5,000	1	1	Do.
Bartholdi	do.	17	62 7	12 3	4 5	1894	Brooklyn, N. Y.	1918	Washington, D. C.	3,000			Washington, D. C.
Bell	do.	.50	16 4	4 4	1 9	1912	do.	1912	do.	350			Do.
CASTLE	Tug	165.3	95 0	20 2	10 6	1897	Baltimore, Md.	1897	Baltimore, Md.	35,000	2	6	Do.
Col. Leach	Gasoline launch	5.3	36 4	10 6	4 5	1913	do.	1913	do.	3,000			Do.
Dalecarlia	Hydraulic dredge	233.3	80 0	26 0	7 0	1912	Washington, D. C.			50,000	1	13	Potomac River.
Engineer	Naphtha launch	4	30 0	6 6	2 8	1896	New York, N. Y.	1898	New York, N. Y.	225		1	Washington Barracks, D. C.
Falcoff, Capt. Andrew	Pipe line dredge	465	111 8	32 0	9 7		Washington, D. C.	1917	Washington, D. C.	120,000		19	Do.
PONTONIER	Steamboat	50	80 0	18 0	8 0	1903	New York, N. Y.	1903	New York, N. Y.	9,000	2	2	Do.
Sis Hooking	Gasoline launch	10	37 6	6 8	4 0			1917	Washington, D. C.	1,000			Washington, D. C.
Relee	do.	6.5	40 4	10 4	4 2	1907	New Jersey	1907	Norfolk, Va.	19,000			River and harbor work, Washington, D. C.
York	Snagboat	110	72 6	22 9	6 0	1891	Petersburg, Va.	1891	Petersburg, Va.	9,000			Do.
<i>Norfolk.</i>													
Chipeta	Steam yacht	45	76 8	14 10	8 4	1893	Jamestown, R. I.	1906	Boston, Mass.	500	2	1	James River, Va.
CURRITUCK	Hydraulic dredge	805	150 0	37 0	11 0	1914	Baltimore, Md.	1914	Baltimore, Md.	325,000	9	39	Norfolk, Va.
John Krey	Gasoline launch	7	85 5	8 0	5 0	1913	Muskegon, Mich.	1914	Washington, N. C.	1,800			Do.
Long Point	do.	5	38 0	9 6	4 0	1912	Crittenden, Va.	1914	Hampton, Va.	500		2	Inland water, Norfolk, Va.
Millville	do.	1	22 6	6 6	2 6	1913	Roanoke Island, N. C.	1913	Manteo, N. C.	350		1	Do.
Munden	do.	1	22 6	6 6	2 6	1913	do.	1913	do.	350		1	Do.
Norva	do.	6.5	36 10	10 6	4 3	1912	Norfolk, Va.	1912	Norfolk, Va.	3,250	2		Hampton Roads.
Okisko	do.	15	41	11 6	6 0	1914	Camden, N. J.	1914	Camden, N. J.	18,000	2	1	Norfolk, Va.
Paquippe	do.	65	82 9	15 6	9 6	1914	Muskegon, Mich.	1914	Muskegon, Mich.	30,000	3	4	Do.
Powhatan	do.	6.4	40 2	10 2	4 3	1910	St. Joseph, Mich.	1911	St. Joseph, Mich.	500	2		James River, Va.
Roanoke	Stern-wheel snag and dredge boat	232	115 0	24 0	5 10	1895	Petersburg, Va.			3,000	3	5	Intra-Coastal Waterway.
Skycoak	Gasoline launch	41	60 0	15 1	7 0	1914	Camden, N. J.	1914	Camden, N. J.	25,000	2	1	Norfolk, Va.
Starvation	do.	1	22 6	6 6	2 6	1913	Roanoke Island, N. C.	1913	Manteo, N. C.	350		1	Inland Waterway, Norfolk, Va.
<i>Wilmington, N. C.</i>													
Ajax	Clamshell dredge	400	82 0	32 8	10 4	1884	Port Royal, S. C.	1897	Charleston, S. C.	20,000	2	9	Cape Fear River, N. C.
Cape Fear	Hopper dredge	480	131 3	29 0	12 0	1895	Philadelphia, Pa.			45,000	4	26	Do.

* Formerly No. 204641.

* Formerly No. 126963.

† Rebuilt, 1916.

‡ Rebuilt, 1910, Washington, D. C.

VESSELS OWNED BY THE UNITED STATES AND EMPLOYED IN THE ENGINEER CORPS, UNITED STATES ARMY—Continued.

District in which employed, and name of vessel.	Class.	Displacement.	Dimensions.			Built.		Purchased.		Estimated value.	Complement.		Where employed.
			Length.	Breadth.	Depth.	When.	Where.	When.	Where.		Officers.	Crew.	
<i>Wilmington, N. C.—Contd.</i>													
Coquet ¹	Tug	120	55 0	18 6	7 0	1906	Madison, Md.	1907	Baltimore, Md.	\$7,000	2	6	Cape Fear River, N. C.
Crostan	Hydraulic dredge	235	80 0	23 5	8 0	1911	Camden, N. J.	1915	Wilmington, N. C.	40,000			Wilmington, N. C.
Cynthia ²	Steam tug	135	74 7	17 10	7 10	1891	Baltimore, Md.	1897	Charleston, S. C.	12,500	2	6	Cape Fear River, N. C.
Faber ³	Gasoline launch	10	42 0	10 0	4 0	1897	Berwick, La.	1914	Wilmington, N. C.	1,800		3	Do.
Frances	do	7	43 10	7 10	3 0	1906	Muskegon, Mich.	1906	Beaufort, S. C.	500		2	New Bern, N. C., subdistrict.
General H. G. Wright.	Snag boat	130	101 6	25 0	5 6	1882	Wilmington, N. C.			4,000	2	7	Cape Fear and Black Rivers, N. C.
Henry Bacon	Hydraulic dredge	1,410	150 6	39 0	15 0	1907	Westlake, Pa.	1914	Wilmington, N. C.	125,000	2	46	Cape Fear River, N. C.
Hercules	Clamshell dredge	670	100 0	38 0	11 4	1907	Jersey City, N. J.	1907	Jersey City, N. J.	35,000	1	11	Do.
Manteo	Motor launch	37	52 0	13 8	7 0	1917	Winthrop Harbor, Ill.			25,000	1	1	New Bern, N. C.
MERCUR ⁴	Steam launch	60	83 0	13 3	7 0	1892	City Island, N. Y.	1899	New York, N. Y.	5,000	2	3	Cape Fear River, N. C.
Nancy	Gasoline launch	7.7	30 0	6 5	2 0	1903	New York, N. Y.			1,400		2	Do.
Neuse	do	34.6	62 5	15 0	7 6	1915	Morehead City, N. C.	1915	Morehead City, N. C.	14,000	1	3	Wilmington, N. C.
Olive	Naphtha launch	5	34 0	8 0	3 2	1892	Morris Heights, N. Y.	1905	Wilmington, N. C.	1,000		1	New Bern, N. C.
Polly	do	2	16 0	4 6	2 6	1898	Darby, Conn.			75		1	Do.
RICHARD CASWELL.	Tug	200	84 9	18 6	10 0	1900	Baltimore, Md.			30,000	2	7	Cape Fear River, N. C.
Rocks	Gasoline launch	5	26 0	7 3	4 0	1913	Southport, N. C.	1913	Southport, N. C.	200			Do.
Souppernong	Clamshell dredge	220	78 0	32 0	7 0	1904	New Bern, N. C.			7,800	2	8	River and harbor works in New Bern, N. C., subdistrict.
Spry	Gasoline launch	2	18 6	5 4	3 2					90		1	Cape Fear River, N. C.
<i>Charleston.</i>													
CHERAW ⁵	Dipper dredge	620	155 0	28 0	8 0	1905	Wilmington, Del.			15,000	2	12	Great Pedee River, S. C.
CONGAREE	Hydraulic dredge	430	104 0	32 0	6 0	1908	Georgetown, S. C.			45,000	2	11	Congaree River, S. C.
Dawho ⁶	Gasoline launch	20	60 0	13 0	8 0	1909	City Island, N. Y.	1910	Rochester, N. Y.	8,000	2	1	Charleston, S. C.
Derrick boat No. 2	Bucket dredge	149	70 0	22 0	6 10	1911	Georgetown, S. C.	1911	Georgetown, S. C.	2,000	1	11	Work at Santee and other rivers.
Louise	Gasoline launch	13	41 0	11 0	4 8	1903	Mount Pleasant, S. C.			2,500		1	Charleston Harbor, S. C.
PEDEE	Snag boat	317	131 8	27 0	5 3	1912	Navy Yard, Charleston, S. C.			30,000	2	12	Great Pedee River, S. C.
Richland	Gasoline towboat (paddle)	78.7	103 6	20 6	4 7	1912	Columbia, S. C.	1912	Columbia, S. C.	8,000			Work at Charleston, S. C.
Sumter ⁷	Hopper dredge	1,706.2	200 0	41 0	21 0	1904	Petersburg, Va.			100,000	6	34	Charleston, S. C.
Teo-Ree	Gasoline launch	2	31 0	6 6	2 8	1907	Mount Pleasant, S. C.	1914	Charleston, S. C.	50	1		Rivers and harbors.
WATEREE	Snag boat	317	131 8	27 0	5 3	1912	Navy Yard, Charleston, S. C.			30,000	2	12	Waterree River, S. C.
Winyah Bay ⁸	Hopper dredge	831	141 0	31 6	13 0	1896	Wilmington, Del.			66,420	4	20	Charleston Harbor, S. C.
<i>Savannah.</i>													
Amelia	Naphtha launch	4.5	35 0	9 0	5 9	1891	Long Island, N. Y.	1902	Long Island, N. Y.	3,000			Brunswick Harbor, Ga.
Angler	Steam launch	95	91 0	17 2	10 0	1905	Charleston, S. C.	1905	Charleston, S. C.	18,000			Savannah Harbor, Ga.
AUGUSTA	Hydraulic dredge	140	74 0	28 0	4 6	1911	Jacksonville, Fla.			33,000		9	Savannah River, Ga.
BRUNSWICK	Gasoline launch	48.5	60 0	15 0	6 0	1914	Charleston, S. C.	1914	Charleston, S. C.	16,000	2	1	Savannah Harbor, Ga.
CREIGHTON	Hydraulic dredge	221	80 0	30 0	6 0	1914	do	1914	do	70,000	3	12	Do.
Cosine	Gasoline launch	4	25 0	6 6	2 6	1903	Belfast, Me.	1903	Baltimore, Md.	300			Brunswick Harbor, Ga.
Cumberland	Hopper dredge	1,905	200 0	41 8	23 6	1902	Belfast, Me.			195,000	6	29	Savannah Harbor, Ga.
Gem	Steam launch	10.9	45 2	9 3	4 6	1891	Savannah, Ga.			5,800			Savannah River, Ga.
Gibbon	do	124	73 6	19 0	9 0	1897	Charleston, S. C.	1897	Charleston, S. C.	21,000	2	11	Savannah Harbor, Ga.
MACON	Hydraulic dredge	120	74 0	28 0	4 6	1911	Jacksonville, Fla.			27,000			Savannah River, Ga.
MORGAN	Self-propelling hydraulic dredge	757	134 5	38 0	8 0	1908	Baltimore, Md.			220,000	6	38	Savannah Harbor, Ga.
Oconee ⁹	(Stern-wheel snag boat)	136	126 0	28 0	4 4	1897	Macon, Ga.	1901	Brunswick, Ga.	17,000	3	11	Altamaha, Oconee, and Ocmulgee Rivers, Ga.
Pulaski	Gasoline launch	2.08	22 0	7 0	2 9	1914	Rebuilt. Jacksonville, Fla.	1914	Jacksonville, Fla.	600			Improving Savannah Harbor.

¹ Formerly No. 203760.² Formerly (a No. 137287, Evelyn.³ Formerly No. 206590, Satanita.⁴ Formerly No. 81616, (a) Emile, (b) Angler.⁵ Formerly No. 126759.⁶ Formerly U. S. Eng. Mary Lily.⁷ Formerly U. S. Engineer General Abbot.⁸ Formerly *st. p. City of Macon.⁹ Formerly gas (121080).¹⁰ Formerly U. S. Engineer Reid Whitford.

VESSELS OWNED BY THE UNITED STATES AND EMPLOYED IN THE ENGINEER CORPS, UNITED STATES ARMY—Continued.

District in which employed, and name of vessel.	Class.	Displacement.	Dimensions.			Built.		Purchased.		Estimated value.	Complement.		Where employed.
			Length.	Breadth.	Depth.	When.	Where.	When.	Where.		Officers.	Crew.	
<i>Savannah—Continued.</i>													
Sapelo.....	Derriek boat.....	Tons. 160	Ft. in. 85 4	Ft. in. 39 8	Ft. in. 5 5	1894	Savannah, Ga.....	1894	Savannah, Ga.....	\$22,000	1	11	Improving Savannah Harbor.
SAVANNAH.....	Hopper dredge.....	1,461	177 0	38 0	19 0	1904	Sparrows Point, Md.			190,000	6	28	Savannah Harbor, Ga.
Seneca.....	Gasoline launch.....	7.3	40 0	8 0	2 9	1891	New York, N. Y.....	1902	New York, N. Y.....	1,200			Do.
Spray.....	Naphtha launch.....	12.5	45 5	11 0	7 6	1909	do.	1909	do.	6,500			Brunswick Harbor, Ga.
Tugaloo.....	Stern-wheel snag boat.....	384	129 3	34 0	5 6	1902	Savannah, Ga.....	1902	Savannah, Ga.....	24,000	3	12	Savannah River, Ga.
Uchee.....	Gasoline launch.....	1.5	24 0	5 1	2 4	1914	Jacksonville, Fla..	1915	Brunswick, Ga....	300			St. Johns River, Fla.
<i>Jacksonville.</i>													
BARNARD.....	Hydraulic dredge.	1,291	198 8	38 0	14 0	1904	Camden, N. J.....	1905		180,000			Jacksonville district.
Capt. J. J. Meyer.	Launch (wood).....	43.1	70 6	16 0	7 8	1913	Port Clinton, Ohio			19,431	2	3	Tampa Bay, Fla.
Captain Maguire. ¹	Tunnel screw launch.....	49	67 0	17 7	4 0	1897	Palatka, Fla.....	1902	Palatka, Fla.....	5,000	2	5	St. Johns River, Fla.
D'Armit.....	Gasoline launch.....	4.3	35 0	8 3	4 6	1913	Racine, Wis.....	1913	Racine, Wis.....	1,800			Do.
De Soto.....	Launch.....	14	63 2	10 7	5 1	1905	New York, N. Y.....	1911	New York, N. Y.....	7,500	2	3	Tampa Bay, Fla.
FLORIDA.....	(Hydraulic dredge and snag boat.)	371	152 0	29 9	7 0	1905	Jacksonville, Fla.			80,000	4	17	West Coast, Fla.
Freak.....	Naphtha launch.....	2.5	28 0	8 0	3 0	1909	Bradentown, Fla.			530			Kissimmee River, Fla.
Key West.....	Hopper dredge.....	1,000	142 0	31 7	14 8	1904	Belfast, Me.....			91,000	4	22	Tampa Bay, Fla.
Kissimmee.....	Snag boat.....	65	60 0	18 0	4 0	1903	Kissimmee, Fla.....			600	2	5	Kissimmee River, Fla.
MAJOR J. C. MALKBY.	Hydraulic dredge.	666.6	130 0	32 0	9 0	1913	Baltimore, Md.....			90,000	8	31	St. Johns River, Fla.
Nassau.....	Gasoline launch.....	1.2	72 9	7 1	3 1	1916	Dames Point, Fla.			500			Do.
SARASOTA.....	Hydraulic dredge.	181.4	77 1/2	20 6/8	5 0	1915	Tampa, Fla.....			19,500	2	8	Tampa, Fla.
Violetta.....	Naphtha launch.....	8	34 0	11 4	3 0	1892	Brooklyn, N. Y.....			500			Do.
<i>Montgomery.</i>													
Alabama ²	Stern-wheel towboat.....	219	156 0	26 4	4 4	1895	Marietta, Ohio.....	1895	Louisville, Ky....	25,600	4	14	Alabama River.
Arrow.....	Gasoline launch.....	2	31 0	7 0	4 0	1910	Fort Pickens, Fla.	1910	Fort Pickens, Fla.	2,400		2	Pensacola Harbor, Fla.
Attala.....	Dipper dredge.....	206	75 0	26 4	5 6	1902	Lock 4, Ala.....			9,500	2	6	Coosa River.
Blackwater.....	Hydraulic dredge.	465	110 0	32 0	10 7	1911	Pine Barren, Fla.			95,000	4	24	Santa Rosa Sound, Fla.
Catoma.....	Gasoline launch.....	2	25 0	7 3	2 0	1907	St. Joseph, Mich.			400			Alabama River, Ala.
Caucus.....	Hopper dredge.....	1,980	200 0	41 0	23 2	1905	Greenport, N. Y.....			250,000	7	28	Pensacola Harbor, Fla.
Charleston.....	do.....	900	122 6	30 0	12 0	1891	Brooklyn, N. Y.....			55,000	6	21	Montgomery, Ala.
Chattahoochee.	Stern-wheel snag boat.....	233	163 0	27 0	4 0	1896	Burdocks Landing, Ala.			19,200	3	22	Chattahoochee River, Fla.
Chipola.....	Gasoline launch.....	7	42 0	8 6	7 0	1900	Apalachicola, Fla.		Apalachicola, Fla.	1,500		2	Chattahoochee River, Ga. and Fla.
Choctawhatchee.	Stern-wheel snag boat.....	197	90 0	22 0	3 6	1903	Pine Barren, Fla.			8,000	2	8	Choctawhatchee River, Fla.
Columbus.....	Stern-wheel steam towboat.....	231	154 0	28 0	4 0	1904	Bainbridge, Ga.....			175,000	3	24	Columbus, Ga.
Coosa.....	Gas towboat.....	123	95 0	18 6	4 9	1911	Lock 3, Ala.....	1911	Lock 3, Ala.....	8,000		6	Coosa River, Ala.
Coot.....	Gasoline launch.....	1.5	21 0	4 7	2 0	1911	Fort Pickens, Fla.			450			Apalachicola, Fla.
Escambia.....	Stern-wheel snag boat.....	112	92 0	25 0	4 0	1885	Montgomery, Ala.			7,500	2	8	Escambia River, Ala.
Etowah.....	Gasoline launch.....	2	25 6	6 6	2 1		Unknown.....		Unknown.....	90			Chattahoochee River, Ga. and Ala.
Eufaula.....	do.....	75	27 6	7 3	2 4	1903	St. Joseph, Mich.			600			Columbus, Ga.
Flint.....	Stern-wheel snag boat.....	138	110 0	25 4	4 3	1914	Pine Barren, Fla.			17,500	3	9	Flint River, Ga.
Leota ⁴	Stern-wheel boat.....	167	137 0	27 8	4 6	1888	Gadsden, Ala.....			8,500	2	4	Coosa River, Ala.
Muscogee.....	Hydraulic dredge.	309	120 0	30 0	7 6	1904	Bainbridge, Ga.....			16,000	2	6	Chattahoochee River, Fla.
Oostaula.....	Gasoline launch.....	2	25 6	6 0	3 2	1911	St. Joseph, Mich.	1911	St. Joseph, Mich.	750			Coosa River, Ga. and Ala.
Pettus.....	Hydraulic dredge.	488	135 0	35 0	6 6	1908	Gulfport, Miss.			80,000	3	23	Alabama River, Ala.
Primary.....	Gasoline launch.....	1.2	18 5	5 0	2 0	1905	Greenport, L. I., N. Y.		Greenport, L. I., N. Y.	300			St. Andrews Bay, Fla. and St. Josephs Bay, Fla.
Santa Rosa.....	Auxiliary schooner.	64	70 0	16 0	8 0	1908	Pensacola, Fla.			25,000	1	4	Pensacola Harbor, Fla.
Shearwater.....	Gasoline launch.....	4	40 0	8 0	6 0	1908	Pensacola Harbor.	1912	Pensacola Harbor.	4,000		4	Apalachicola River, Fla.
Sub Rosa.....	do.....	0.8	14 0	4 0	1 8	1908	Pensacola Navy Yard.	1908	Pensacola Navy Yard.	225			Harbor at Pensacola, Fla.

¹ Formerly No. 141519, La Reve.
(a) Guedmertrix.
² Formerly (b) Firenze, 202158.

³ Formerly John Mills.
⁴ Formerly No. 103533, Annie M.

[†] Rebuilt, 1909, at Pine Barren, Fla.
[‡] Rebuilt, 1903, at Lock 4, Ala.

VESSELS OWNED BY THE UNITED STATES AND EMPLOYED IN THE ENGINEER CORPS, UNITED STATES ARMY—Continued.

District in which employed, and name of vessel.	Class.	Displacement.	Dimensions.			Built.		Purchased.		Estimated value.	Complement.		Where employed.
			Length.	Breadth.	Depth.	When.	Where.	When.	Where.		Officers.	Crew.	
<i>Montgomery—Continued.</i>													
Upatol	Dipper dredge	Tons. 212	Ft. in. 85	Ft. in. 30 0	Ft. in. 6 0	1900	Columbus, Ga.			\$1,500	2	8	Chattahoochee River, Fla.
Vernon	Gasoline launch	1	15 0	4 0	1 9	1913	Racine, Wis.	1913	Racine, Wis.	300			Choctawhatchee River, Fla. and Ala.
Wm. J. Twin- ing.	Stern-wheel snag boat.	370	155 0	38 0	5 3	1881	Mobile, Ala.			1,800	4	15	Alabama River, Ala.
<i>Mobile.</i>													
Biloxi	Gasoline launch	25	40 0	13 0	4 7	1909	Gulfport, Miss.			2,500	2	1	Coast of Mississippi.
Chas. Hum- phreys.	Pump dredge	234	129 9	33 0	8 9	1908	Mobile, Ala.			31,280	5	20	Black Warrior River, Ala.
Charleston	Seagoing hopper dredge.	800	122 6	30 0	12 0	1891	Brooklyn, N. Y.			60,000	6	21	Mobile Bar, Horn Island Pass and Ships Island Pass.
CHICKASAW ¹	Tug	155	109 0	18 8	9 9	1908	Pensacola, Fla.			20,000	2	6	Mobile Harbor, Ala.
Dauphin	Gas survey launch	58.7	80 4	17 1	4 6	1913	Gulfport, Miss.			20,000	3	3	Do.
Demopolis	Snag boat, with steam capstan.	96	82 3	25 6	4 1	1891	Mobile, Ala.			6,000	2	11	Tombigbee River, Ala.
GULFPORT	Hydraulic dredge	886	150 0	40 0	11 6	1914	Baltimore, Md.			300,000	11	31	Gulfport, Miss.
Horace Harding	Steam tug	215	90 6	23 1	10 6	1910	Pascagoula, Miss.	1910	Mobile, Ala.	20,000	2	6	Mobile Harbor, Ala.
Jordan	Gasoline launch	8.5	32 4	9 8	3 2	1905	do	1910	Scranton, Miss.	500	1	1	Pascagoula River, Miss.
Leaf	do	4.5	32 0	7 6	4 0	1907	Morris Heights, N. Y.	1907	Morris Heights, N. Y.	20,000	1	1	Mobile Harbor, Ala.
Mamie K.	Naphtha launch	2	25 0	6 0	2 7	1892	New York, N. Y.	1893	Mobile, Ala.	100	1		Black Warrior River, Ala.
Mulberry	Gasoline launch	2.6	35 0	6 10	3 10	1911	Morris Heights, N. Y.	1912		2,000	1	1	Do.
Nugent ²	Stern-wheel tow- boat.	191	141 3	24 6	4 3	1904	Jeffersonville, Ind.	1905	Louisville, Ky.	12,500	3	10	Do.
No. 6	Hydraulic dredge	91	127 6	24 0	5 0	1903	Tuscaloosa, Ala.			3,000			Do.
PASCAGOULA	do	771	150 0	40 0	10 6	1909	Baltimore, Md.			280,000	10	30	Pascagoula River, Miss.
Pearl	Snag boat, with steam capstan.	128	96 6	26 0	5 0	1903	Mobile, Ala.			75,000	3	11	Pearl River, Miss.
R. C. McCalla	Snag boat	133	119 6	28 3	5 0	1909	Jeffersonville, Ind.			13,500	4	20	Black Warrior River, Ala.
Robert McGreg- or.	Hydraulic dredge	750	208 9	44 4	7 0	1913	Dubuque, Iowa			270,000			Mobile district.
Rettig	Gasoline launch	25	40 9	12 3	5 0	1914	Pascagoula, Miss.	1914	Pascagoula, Miss.	4,000	2	1	Gulfport, Miss.
Sylph ³	Gasoline towboat	38	84 6	16 5	2 9	1900	Demopolis, Ala.	1906	Demopolis, Ala.	1,500	1	2	Black Warrior River, Ala.
Tallahatta	Derrick boat	81.2	50 0	40 0	5 0	1912	Tuscaloosa, Ala.			3,125			Mobile, Ala.
Tombigbee	Stern-wheel snag boat.	151	119 0	28 0	5 4	1909	Jeffersonville, Ind.			15,000	3	14	Tombigbee River, Ala.
Tuscaloosa ⁴	Tug	212	92 0	23 0	8 0	1908	Pascagoula, Miss.	1908	Mobile, Ala.	28,000	2	6	New Orleans, La.
Ulkannah	Stern-wheel tow- boat.	40	78 6	16 6	3 5	1915	do			9,300			Gulfport, Miss.
Vienna	Hand-power snag boat.	152	117 6	26 0	4 6	1911	do			8,200	3	12	Tombigbee River, Ala.
WAHALAK	Hydraulic dredge	886	150 0	40 0	11 6	1910	Baltimore, Md.			130,000	11	29	Mobile Harbor, Ala.
<i>Galveston.</i>													
Bastrop	Gasoline launch	16	46 6	11 6	5 0	1908	Cedar Bayou			6,500	1	1	Guadalupe River, Tex.
Capt. Talfor ⁵	Tug	43	80 0	17 0	8 0	1905	Scranton, Miss.	1906	Mobile, Ala.	9,500	2	5	Galveston, Tex.
Calvallo	Gasoline launch	12	39 10	8 10	5 9	1916	Galveston, Tex.			8,000	1	1	Inland waterway on coast of Texas.
Col. A. M. Miller	Dredge	942.6	138 6	37 0	13 0	1906	do			143,000	5	55	Galveston Channel, Tex.
Colonel ⁶	Gas launch	31	66 8	12 6	5 6	1906	New York, N. Y.	1912	Jacksonville, Fla.	13,000	2	2	Galveston, Tex.
Commodore	do	1	23 4	6 0	3 5	1916	Port Aransas, Tex.			525			Do.
COMSTOCK	Hopper dredge	667	155 0	35 0	17 0	1915	Baltimore, Md.			388,000	7	23	Do.
Copano	Gasoline launch	2	28 6	7 0	4 4	1916	Galveston, Tex.			1,400	1		Port Aransas and mouth of Brazos River, Tex.
E. M. Hartrick	Gasoline tug	42	60 1	15 3	7 6	1915	Morsehead City, N. C.			23,000	2	2	Galveston, Tex.
G.	Gasoline launch	1.5	25 7	8 2	3 6	1908	Camden, N. J.	1908	Camden, N. J.	1,100	1	1	Galveston Harbor, Tex.
Galveston	Hopper dredge	3,500	304 0	51 0	27 0	1908	Sparrows Point, Md.			750,000	6	26	Do.
Guadalupe	Dredge and snag boat.	227	118 0	28 0	5 9	1908	Victoria, Tex.			87,000	2	10	Guadalupe River.

¹ Formerly Rosell.² Formerly No. 201456.³ Formerly No. 116621.⁴ Formerly No. 205780.⁵ Formerly No. 202688.⁶ Formerly ga. y. Colonel (208327).

† Rebuilt, 1910, at Columbus, Ga.

VESSELS OWNED BY THE UNITED STATES AND EMPLOYED IN THE ENGINEER CORPS, UNITED STATES ARMY—Continued.

District in which employed, and name of vessel.	Class.	Displacement.	Dimensions.			Built.		Purchased.		Estimated value.	Complement.		Where employed.
			Length.	Breadth.	Depth.	When.	Where.	When.	Where.		Officers.	Crew.	
<i>Galveston—Con.</i>													
Helen	Gasoline launch	33	56 0	12 4	5 9	1901	Galveston, Tex.			\$11,500	1	1	Galveston Bay, Tex.
Hidalgo	do	28.3	8 3	4 0		1916	do			2,000			Brazos River, Tex.
Hill	do	7	31 5	7 7	2 6	1906	Altaloma, Tex.			20,000	1	1	Guadalupe River.
Lavaca	do	4	25 0	7 3	3 6	1916	Galveston, Tex.			2,400	1		Houston Ship Canal, Fla.
Mesquite	do	4	30 6	8 10	3 10	1916	Wareham, Mass.	1916	Wareham, Mass.	2,500	1	1	Rivers and harbors.
Mustang	do	2.5	20 0	5 9	2 5	1916	Galveston, Tex.			1,100	1		Port Aransas and mouth of Brazos River, Tex.
Neuces	do	6	31 0	8 2	3 6	1915	St. Louis, Mo.	1915	St. Louis, Mo.	3,000	1		Rivers and harbors.
Oso	do	1	23 0	6 0	3 4	1916	Texas City, Tex.		Texas City, Tex.	350			Inland waterway.
Padre	do	.6	22 0	5 0	3 5	1916	Port Aransas, Tex.			750			Port Aransas, Tex.
Palacios	do	3	31 0	8 3	5 10	1916	Galveston, Tex.			2,100	1		Houston Ship Canal.
St. Joseph	do	.6	27 0	5 0	3 5	1916	Port Aransas, Tex.			525	1		Port Aransas, Tex.
Sam Houston	Hydraulic dredge	981	148 0	38 0	12 0	1915	Galveston, Tex.			266,000	7	44	Houston Channel, Tex.
San Bernard	do	440	83 0	32 0	7 6	1906	do	1913	Galveston, Tex.	41,000	8	32	
San Jacinto	do	981	148 0	38 0	12 0	1915	do			160,000	7	44	Galveston, Tex.
SAN LUIS	Tug	1,613	121 0	26 0	13 3	1911	Baltimore, Md.	1915	Baltimore, Md.	96,000	5	12	Do.
Victoria	Gasoline launch	11	34 0	7 8	5 2	1916	Galveston, Tex.			3,800			Do.
Waco	Stern-wheel snag boat	200	118 0	30 0	5 0	1910	Jeffersonville, Ind.			26,000	4	12	Brazos River, Tex.
<i>Dallas.</i>													
Beaumont	Gasoline launch	32	58 2	13 7	8 5	1913	Houston, Tex.			4,500	1	2	Sabine-Neches Canal.
C. A. Culberson	Snag boat	200	106 0	28 0	5 0	1908	Jeffersonville, Ind.	1908	Jeffersonville, Ind.	9,500	4	12	Red River, Tex.
Caddo	Gasoline launch	2.5	30 0	8 0	3 0	1911	Fulton, Ark.			75			Trinity River.
DENISON	Snag boat		136 0	32 0	4 6	1915	Dubuque, Iowa			55,000			Dallas, Tex.
Ino	Gasoline launch	2	27 10	8 4	4 0	1913	Liberty, Tex.			250	1		Trinity River, Tex.
Jefferson	do	2	30 7	7 0	5 6	1913	Port Arthur, Tex.			1,000			Dallas, Tex.
Liberty	do	2	26 0	7 0	2 10	1913	Liberty, Tex.			450	1		Trinity River, Tex.
Neches	do	1.1	26 0	6 0	2 4	1912	Salem, Ohio			200	1		Sabine Neches Canal, Tex.
Orange	Hydraulic dredge	547	115 0	36 0	9 6	1912	Baltimore, Md.			62,500	2	20	Port Arthur, Tex.
Sabine	Hopper dredge	750	137 0	35 0	12 0	1901	New York, N. Y.			55,000	5	12	Sabine Pass, Tex.
Texas	Gasoline launch	4.9	31 5	8 0	4 5	1917	Milwaukee, Wis.			4,500			Port Arthur, Tex.
Trinity ¹	Snag boat and dredge	190	123 5	30 0	5 0	1904	Texas City, Tex.			8,000	4	12	Trinity River, Tex.
<i>New Orleans.</i>													
Balize	Gasoline launch	11	41 6	12 3	4 9	1917	Plaquemine, La.			4,500			South Pass, Mississippi River.
Barataria	Levee machine	300	102 0	36 0	6 0	1908	New Orleans, La.			18,000	3	16	Mississippi River, Fourth district.
Beatrice	Gasoline launch	2.8	30 0	6 6	3 2	1906	St. Louis, Mo.			225			Do.
BEAUREGARD	Levee builder	442	110 0	42 0	7 6	1915	New Orleans, La.			40,000	3	12	Do.
BENYAURD	Hopper dredge	2,978	271 6	47 6	23 0	1900	Richmond, Va.	1905	New Orleans, La.	275,000	10	53	Passes of the Mississippi River.
Bonif	Gasoline launch	1	14 0	4 5	2 8	1913	New Orleans, La.	1913	do	500			New Orleans, La.
Buras	Levee builder	341	110 0	40 0	7 3	1914	do	1914	do	31,000	4	8	New Orleans, Fourth district.
B-6	do	442	110 0	42 0	7 6	1917	do			82,000			Mississippi River.
Calcasteu	do	5.6	37 9	10 8	4 0	1915	Plaquemine Rock, La.	1915	Plaquemine Rock, La.	2,500		1	Do.
C. DONOVAN ²	Steam tug	180	95 0	19 2	10 0	1895	Newport News, Va.	1906	Punta Gorda, Fla.	30,000	2	4	Southwest Pass, Mississippi River.
CHALMETTE	Stern-wheel tow-boat	132	105 0	21 0	5 0	1915	Jeffersonville, Ind.			19,000	2	5	Mississippi River, Fourth district.
Delatour	Hydraulic dredge and snag boat	390	112 0	30 0	5 0	1909	do	1909	New Orleans, La.	35,000	5	10	New Orleans, La.
General Reese	Steam launch	29	48 0	12 0	5 0	1876	New Orleans, La.	1876	do	1,500	1	3	Passes of the Mississippi River.
GEN'L JOHN NEWTON	Stern-wheel steamer	221	175 0	24 0	7 6	1899	Dubuque, Iowa			82,000	3	9	Mississippi River, Fourth district.
Grossetete	Bucket dredge	258	80 4	34 2½	5 0	1913	New Orleans, La.			16,000	3	9	Bayou Teche, La.
Hyacinth	Steamboat	75	102 6	18 0	2 6	1894	do	1905	Patterson, La.	9,000	2	6	New Orleans district.
LA FOURCHE	Steamer	300	136 0	29 6	5 6	1912	do			30,000	3	9	Do.
Lieut. Lewis	Towboat	191	136 0	25 6	5 0	1912	Dubuque, Iowa			13,061	2	7	Missouri River.
Manchac ³	Tug	113	78 0	17 0	7 6	1886	Paducah, Ky.	1887	Paducah, Ky.	6,000	2	5	Mississippi River, Fourth district.
Pigeon	Snag boat	65	60 0	30 6	6 0		Moss Point, Miss.		New Orleans, La.	3,000			New Orleans, La.

¹ Formerly U. S. Engineer Genl. S. M. Mansfield.
² Formerly No. 107148, Albert F. Dewey.

³ Formerly John Orm No. 2 (76556).
⁴ Formerly U. S. Engineer General Comstock.

† Rebuilt, 1904, Norfolk, Va.

VESSELS OWNED BY THE UNITED STATES AND EMPLOYED IN THE ENGINEER CORPS, UNITED STATES ARMY—Continued.

District in which employed, and name of vessel.	Class.	Displacement.	Dimensions.			Built.		Purchased.		Estimated value.	Complement.		Where employed.
			Length.	Breadth.	Depth.	When.	Where.	When.	Where.		Officers.	Crew.	
<i>New Orleans—Continued.</i>		<i>Tons.</i>	<i>Ft. in.</i>	<i>Ft. in.</i>	<i>Ft. in.</i>								
MARENGO ¹	Tug.....	137	80 0	18 2	8 8	1893	Baltimore, Md....	1902	Baltimore, Md....	\$15,000	2	5	Mississippi River, Fourth district.
Maurepas.....	Gasoline launch....	15	36 7	10 6½	4 0	1915	Plaquemine Rock, La.	1915	Plaquemine Rock, La.	2,500	1	1	New Orleans, La.
MORGANZA ²	Tug.....	180	94 0	20 4	10 3	1892	Philadelphia, Pa.	1902	New York, N. Y..	28,000	2	5	Mississippi River, Fourth district.
Neptune.....	Gasoline launch....	3.3	32 0	5 4	3 6	1913	New Orleans, La.	1913	New Orleans, La..	1,000	1	1	New Orleans, Fourth district.
NEW ORLEANS.	Dredge.....	4,425	315 0	50 0	26 0	1912	Quincy, Mass.....			520,000	14	59	Southwest Pass, Mississippi River.
Picket.....	Survey boat.....	32	52 6	12 6	6 4	1905	Madisonville, La.	1905	New Orleans, La..	7,500	1	3	Do.
PLAQUEMINE.....	Stern-wheel tow-boat.	300	136 0	29 6	5 0	1910	Jeffersonville, Ind.			29,000	3	9	Mississippi River, La.
Salvador.....	Gasoline launch....	13.8	41 0	9 6	4 0	1906	Muskegon, Mich....	1914	Morgan City, La..	4,500			Bayou Plaquemine, La.
Stada.....	Naphtha launch....	5	30 4	6 6	2 11	1894	New York, N. Y..	1894	New York, N. Y..	500			Schooner Bayou Lock.
Taber.....	Hydraulic dredge.	754	206 9	44 4	7 0	1913	Dubuque, Iowa....	1913	Dubuque, Iowa....	200,000	7	54	New Orleans, La.
TECHE.....	Steamer.....	90	100 0	20 4	5 0	1911	Jeffersonville, Ind.			16,000	3	9	New Orleans district.
TENSAS.....	Stern-wheel steamer.	73	93 6	20 4	4 6	1905	Chicago, Ill.....			10,000	2	5	Mississippi River, Fourth district.
THE RAM.....	Hydraulic dredge.	419	125 0	30 0	7 6	1893	Jeffersonville, Ind.			75,000	6	20	Red and Atchafalaya Rivers, La.
TICKFAW.....	Tug.....	217	94 0	20 4	10 0	1900	Philadelphia, Pa.	1911	New York, N. Y..	29,000	2	5	New Orleans, Fourth district.
TONTY ³	Steam yacht.....	120	96 1	16 0	5 6	1886	New York, N. Y..	1897	do.....	15,000	2	5	Passes of the Mississippi River.
TUNICA ⁴	Tug.....	205	90 0	20 4	9 8	1898	Baltimore, Md....	1899	Baltimore, Md....	22,000	2	5	Mississippi River, Fourth district.
Ucha ⁵	do.....	43	62 0	14 0	7 6	1878	Philadelphia, Pa.	1901	Port Eads, La....	8,000	2	3	South Pass, Mississippi River.
Vermillion.....	Gasoline launch....	15	45 6	13 6	5 9	1917	Plaquemine, La..			6,500			New Orleans, La.
<i>Vicksburg.</i>													
ARTHUR HIDER.	Towboat.....	350	163 0	30 0	6 0	1898	Jeffersonville, Ind.	1898	Jeffersonville, Ind.	70,000	8	18	Bayou Teche, La.
BOAZ ⁶	Tug.....	73.5	65 0	16 3	7 0	1871	Pittsburgh, Pa....	1911	New Orleans, La..	15,000	2	3	Do.
BEN HUMPHREYS.	Stern-wheel snag and dredge.	286	155 6	32 0	5 0	1908	Jeffersonville, Ind.			47,500	3	23	Yazoo River, Miss.
C. W. HOWELL.	Stern-wheel snag boat.	304	166 0	36 0	5 4	1881	South St. Louis, Mo.			22,000	3	23	Red River, La. and Ark.
Carroll ⁷	Gasoline launch....	15	51 5	11 5	4 0	1913	Rosedale, Miss....	1916	Providence, La....	4,800	1	1	Mississippi River, Third district.
Chicot.....	do.....	4.2	35 5	6 6	3 3	1913	Grafton, Ill.....	1913	Grafton, Ill.....	4,200			Do.
Control ⁸	Steamboat.....	232	157 0	29 0	4 0	1905	Jeffersonville, Ind.	1906	Paducah, Ky.....	6,300	4	10	Do.
FRANKLIN.....	Tug.....	3	29 0	7 0	3 10	1914	Camden, N. J.....			750		1	Ouachita River.
H. St. L. CORPÉE.	Towboat.....	350	166 0	30 0	6 0	1904	Jeffersonville, Ind.			60,000	8	13	Mississippi River, Third district.
ISAQUENA.....	Stern-wheel tow-boat.	362	171 0	30 0	6 0	1913	do.....			96,000	8	18	Mississippi River.
Jos. E. RANSELL.	Stern-wheel snag and dredge.	286	155 6	32 0	5 0	1908	do.....			42,000	3	23	Ouachita River, La.
L'Eau Noir.....	Gasoline launch....	7.6	40 0	9 3	5 6	1917	Milwaukee, Wis....			8,000			Do.
OUACHITA ⁹	do.....	17	65 5	10 5	4 0	1897	Charleston, W. Va.	1903	Charleston, W. Va.	3,600	2	2	Do.
Parker ¹⁰	Tug.....	98	69 9	16 4	7 2	1885	St. Louis, Mo.....	1890	St. Louis, Mo.....	15,000	2	2	Mississippi River, Third district.
Portia.....	Gas towboat.....	14	59 8	13 0	2 0	1913	Nashville, Tenn...			4,500			New Orleans, La.
ROLAND.....	Tug.....	2	24 4	4 10	3 4	1914	Grafton, Ill.....	1914	Grafton, Ill.....	750		1	Ouachita River.
SYDNEY C. H.....	Steam tug.....	96	69 5	15 3	7 0	1907	New Orleans, La..	1916	Greenville, Miss..	14,500	2	3	Mississippi River, Third district.
THOS. B. FLORENCE.	Stern-wheel snag boat.	107	109 6	20 0	4 0	1875	South St. Louis, Mo.	1875	South St. Louis, Mo.	8,500	3	9	Red River.
WATERWAY.....	Hydraulic dredge.	417	163 0	34 0	7 0	1912	Dubuque, Iowa....			150,000	5	25	Do.
Whitewater ¹¹	Tug.....	145	83 0	19 0	9 0	1875	Camden, N. J.....	1911	New Orleans, La..	22,500	2	3	Mississippi River.
<i>Little Rock.</i>													
A. B. JOHNSON.	Snag boat.....	60	84 0	22 0	3 0	1913	Madison, Ark.....	1913	Madison, Ark.....	2,368	1	11	St. Francis River.
A. D. Allen.....	Towboat.....	150	137 10	25 6	4 0	1914	Batesville, Ark....			6,200	2	6	Upper White River, Ark.
ARKANSAS.....	Snag boat.....	235	155 6	30 0	4 6	1900	Jeffersonville, Ind.			7,398	3	20	Arkansas River, Ark.
C. B. Reese.....	do.....	340	195 9	36 0	5 4	1879	Carondelet, Mo....			17,935	3	27	Arkansas and White Rivers, Ark.

¹ Formerly ^a Maude H. (92553).
² U. S. Engineer General Abbot.
³ Formerly ^a Alfred W. Booth (107383).
⁴ U. S. Engineer General Gillespie.
⁵ Formerly ^a Puzzle (150372).
⁶ Chère Amie.

⁷ Formerly ^a Isabella T. Dempsey (100651).
⁸ U. S. Eng. Gen'l A. A. Humphreys.
⁹ Formerly No. 115599, Startle.
¹⁰ Formerly st. s. Boaz (2813).
¹¹ Formerly gas My Choice (209804).
¹² Formerly No. 202126, Scimitar II.

¹³ Formerly No. 92850, Madge.
¹⁴ Formerly No. 150348.
¹⁵ Formerly st. s. 205887 Sydney C.
¹⁶ Formerly st. s. Whitewater (80544).
¹⁷ Rebuilt, New Orleans, 1905.
¹⁸ Repaired 1900.

VESSELS OWNED BY THE UNITED STATES AND EMPLOYED IN THE ENGINEER CORPS, UNITED STATES ARMY—Continued.

District in which employed, and name of vessel.	Class.	Displacement.	Dimensions.			Built.		Purchased.		Estimated value.	Complement.		Where employed.
			Length.	Breadth.	Depth.	When.	Where.	When.	Where.		Officers.	Crew.	
<i>Little Rock—Continued.</i>													
Inspector No. 1.	Gasoline launch.	Tons. 3	Ft. in. 25 0	Ft. in. 4 6	Ft. in. 2 0	1908	Grafton, Ill.	1908	Grafton, Ill.	\$600			Upper White River, Ark.
No. 68 †	Dipper dredge.	220	109 6	30 6	5 4	1912	Batesville, Ark.			5,786	1	7	Do.
Quapaw ‡	Snag boat.	240	147 6	30 0	4 4	1903	Jeffersonville, Ind.			11,216	3	19	White, Black, and Current Rivers, Ark.
Riverside.	do.	57	84 0	22 0	3 0	1913	Poplar Bluff, Mo.	1913	Poplar Bluff, Mo.	1,923	1	11	Black River.
Toitec.	Gasoline launch.	4	35 0	7 4	2 0	1917	St. Paul, Minn.	1917	St. Paul, Minn.	1,450			Upper White River, Ark.
<i>Memphis.</i>													
AUGUSTUS J. NOLTY.	Towboat.	150	136 0	25 1	5 0	1913	Dubuque, Iowa.			31,404	3	10	Mississippi River.
Chico.	do.	450	185 6	34 11	4 8	1897	Jeffersonville, Ind.			28,000	4	13	Mississippi River, First and Second districts.
Graham §	do.	138	134 2	27 8	3 0	1879	Pittsburgh, Pa.	1884	Pittsburgh, Pa.	17,619	3	7	Do.
Itasca	do.	80	94 0	15 5	5 0	1882	Carondelet, Mo.			6,205	2	2	Do.
Minnetonka *	do.	490	204 2	36 2	5 4	1883	Jeffersonville, Ind.	1884	St. Louis, Mo.	23,631	4	13	Do.
No. 2	Hydraulic grader.	150	110 0	30 0	5 0	1882	New Albany, Ind.			280		11	Do.
No. 1022	do.	180	110 0	30 0	6 0	1911	Memphis, Tenn.			12,197		11	Do.
No. 1205 †	do.	192	120 11	30 2	7 0	1914	do.			28,413		11	Do.
No. 1401 †	do.	196	120 11	30 2	7 0	1915	do.			28,111	1	24	Do.
Opelika	Gasoline launch.	37	60 6	12 6	5 3	1912	Alton, Ill.	1913	St. Louis, Mo.	10,000	2	1	Do.
Search	Stern wheel.	200	138 10	28 9	4 10	1893	Marietta, Ohio		do.	15,000	3	10	Do.
W. M. REES.	Towboat.	150	136 0	25 1	5 0	1913	Dubuque, Iowa.			40,000	3	10	Mississippi River.
WYNOKA	do.	580	199 4	37 8	5 6	1899	do.		St. Louis, Mo.	40,000	2	12	Mississippi River, First and Second districts.
<i>Nashville.</i>													
Cumberland.	Towboat.	217	149 6	27 6	4 9	1898	Jeffersonville, Ind.			3,301	1	5	Cumberland River.
HARFETH	Gasoline launch.	1.3	26 4	6 1	2 3	1913	Salem, Ohio.	1913	Salem, Ohio.	600			Do.
Henry.	Steam tender.	34	101 3	18 6	2 1	1903	Jeffersonville, Ind.			3,000	1	4	Do.
Hwassee.	Towboat.	135	115 5	22 11	3 10	1908	do.			4,122	1	5	Tennessee River.
John.	Steam tender.	32	100 6	8 9	3 3	1903	do.			2,000	1	4	Cumberland River.
No. 1.	Snag boat.	67	89 6	25 0	3 4	1910	Lock 7, Cumberland River.			983	1	15	Do.
No. 1.	Gas tender.	56	86 3	19 2	1 6	1910	do.			1,077		2	Do.
Sevier	Dipper dredge.	200	90 0	30 0	7 0	1903	Jeffersonville, Ind.			25,000		5	Do.
WAROTO.	Stern-wheel towboat.	235	141 0	27 0	5 1	1915	Dubuque, Iowa.			32,873	1	5	Do.
White Oak †.	Gasoline towboat.	96	115 0	23 6	3 6	1905	Jeffersonville, Ind.	1906	Decatur, Ala.	5,909		7	Tennessee River.
<i>Chattanooga.</i>													
Alabama †.	Ladder dredge.	244	96 0	38 0	6 4	1891	Chattanooga, Tenn.			12,000		7	Muscle Shoals Canal.
Chilhowee.	Towboat.	104	113 0	20 0	3 6	1908	Jeffersonville, Ind.			8,161	1	5	Tennessee River.
Clinch.	Gasoline towboat.	9.5	35 0	8 0	3 9	1912	Colbert Shoals.	1912	Colbert Shoals.	915		1	Colbert Shoals, Ala.
Colbert.	Towboat.	185	139 6	28 3	4 3	1891	Jeffersonville, Ind.			19,500	1	9	Tennessee River.
Col. W. R. King ‡	do.	37	78 0	15 8	3 6	1897	Muscle Shoals Canal.			5,000	1	4	Do.
Kentucky.	Dipper dredge.	326	109 0	34 0	6 10	1900	Paducah, Ky.			27,000		10	Do.
Kwasind.	do.	187	80 0	28 0	6 6	1899	Knoxville, Tenn.			29,571		8	Do.
Lookout.	Towboat.	180	137 8	25 7	4 4	1896	Jeffersonville, Ind.			18,600	1	7	Do.
McPherson §.	do.	137	115 0	23 6	3 6	1888	Nashville, Tenn.	1891	Nashville, Tenn.	7,000	1	9	Muscle Shoals Canal.
Nolchucky	Dipper dredge.	211	97 11	30 0	6 9	1913	Muscle Shoals.			15,000			Muscle Shoals Canal Lock 6.
Ocoee.	Stern-wheel steamer.	120	115 0	22 5	3 0	1914	do.	1914	Muscle Shoals.	17,478			Chattanooga, Tenn.
Tennessee.	Dipper dredge.	390	159 2	34 0	6 10	1910	do.			28,500		10	Tennessee River.
Tellico.	do.	170	85 3	30 0	7 0	1912	Knoxville, Tenn.			14,514	1	10	Do.
Tishomingo.	Grapple dredge.	481	107 0	44 0	5 5	1913	Muscle Shoals.			19,900		10	Do.
TOCO.	Gasoline launch.		28 6	6 4	2 10	1917	Sale Creek Shoals.			1,210			Do.
Tuscumbia.	Dipper dredge.	375	109 0	34 0	6 10	1912	Muscle Shoals Canal.			25,000		10	Do.
Wautauga.	do.	400	105 0	34 0	7 10	1912	do.			40,000		10	Do.

† Formerly Van Frank.

‡ Formerly U. S. Engineer Beauregard.

§ Formerly H. M. Graham (95564).

¶ Formerly No. 91599.

* Formerly No. 202605.

† Formerly U. S. Engineer Bucyrus.

‡ Formerly U. S. Engineer Kingman.

§ Formerly No. 157217, Dover.

† Composite.

‡ Rebuilt, 1909.

§ Rebuilt, 1908.

VESSELS OWNED BY THE UNITED STATES AND EMPLOYED IN THE ENGINEER CORPS, UNITED STATES ARMY—Continued.

District in which employed, and name of vessel.	Class.	Displacement.	Dimensions.			Built.		Purchased.		Estimated value.	Complement.		Where employed.
			Length.	Breadth.	Depth.	When.	Where.	When.	Where.		Officers.	Crew.	
<i>Louisville.</i>													
Casey.....	Hydraulic and dipper dredge.	Tons. 163	Ft. in. 86 0	Ft. in. 28 0	Ft. in. 6 5	1907	Louisville, Ky.....			\$8,000	1	4	Louisville, Ky.
Cherokee.....	Towboat.	278	142 5	27 6	5 8	1913	Jeffersonville, Ind.....			40,000	2	7	
Du Bris.....	Gasoline launch.	1.9	28 6	5 0	3 8		Unknown.....	1912	Madison Ind.....	1,500		1	Ohio River.
Echo River.....	do.	6	40 5	9 6	4 8	1911	Louisville, Ky.....	1911	Louisville, Ky.....	2,000		1	Green River.
Green River ¹	Dipper dredge.	268	112 0	31 0	4 0	1896	Spottsville, Ky.....			100	1	7	Green and Barran Rivers, Ky.
Laura.....	Gasoline launch.	6	40 9	6 7	4 2	1902	Cincinnati, Ohio.....	1913	Cincinnati, Ohio.....	800		2	Ohio River.
<i>Louisville.</i>	Dipper dredge.	127	67 0	28 0	6 0	1896	do.....			12,000		6	Louisville, Ky.
MAMMOTH CAVE	Snag and tow boat.	284	141 0	32 8	5 0	1908	Jeffersonville, Ind.....			35,000	3	15	Green and Barran Rivers, Ky.
NOLIN RIVER.....	Dipper dredge.	210	88 8	30 8	6 6	1915	Pittsburgh, Pa.....	1915	Pittsburgh, Pa.....	30,000	1	7	Do.
PORTLAND.....	Hydraulic dredge.	131	100 0	22 0	5 0	1914	Jeffersonville, Ind.....	1914	Jeffersonville, Ind.....	18,000		7	Ohio River.
Shawnee ²	Towboat.	83	117 0	25 4	3 6	1897	do.....			10,000	2	5	Louisville, Ky.
SHIPPINGPORT.....	Hydraulic dredge.	131	100 0	22 0	5 0	1914	do.....	1914	Jeffersonville, Ind.....	16,000		7	Ohio River.
TARASCON.....	Launch.	1	26 5	6 1	2 6	1915	Salem, Ohio.....			700		1	Louisville, Ky.
Wave Rock.....	Towboat.	28	65 10	14 0	2 6	1898	Louisville, Ky.....			1,000		4	Do.
<i>St. Louis.</i>													
AUX VESSES ³	Steam tender.	50	84 8	18 6	3 6	1894	Jeffersonville, Ind.....			4,400	1	4	Mississippi River.
BETA.....	Hydraulic dredge.	1,300	214 0	58 0	6 11	1896	Memphis, Tenn.....			51,978	3	53	Mississippi River between Cairo and Head of Passes.
B. M. HARBOD.....	do.	1,270	210 0	44 0	8 6	1907	Grafton, Ill.....			333,000	3	44	Do.
CROCTAW.....	Towboat.	560	199 4	36 0	5 6	1899	Dubuque, Iowa.....			85,400	2	12	Do.
DELTA.....	Hydraulic dredge.	830	185 6	38 0	8 4	1897	Clifton Terrace, Ill.....			55,000	3	37	Do.
EPSILON.....	do.	650	162 0	40 0	7 6	1896	Grafton, Ill.....			69,700	3	37	Do.
FORT CHARLES ⁴	Hydraulic dredge.	815	197 0	45 0	7 6	1906	Dubuque, Iowa.....			177,878	14	42	Mississippi River.
FORT GAGE ⁵	do.	815	197 0	45 0	7 6	1908	do.....			17,680	14	42	Do.
GAMMA.....	do.	581	165 6	38 0	7 10	1897	Jeffersonville, Ind.....			137,000	3	33	Mississippi River between Cairo and Head of Passes.
Gen. J. H. Simpson ⁶	Towboat.	525	196 0	32 0	5 0	1895	do.....			40,000	6	23	Mississippi River.
HENRY FLAD.....	Hydraulic dredge.	834	192 0	44 0	7 0	1901	Grafton, Ill.....			184,000	3	40	Mississippi River between Cairo and Head of Passes.
H. G. WRIGHT.....	Snag boat.	1,280	190 6	62 0	8 0	1880	St. Louis, Mo.....			190,000	6	36	Mississippi River.
INSPECTOR M. R. C. IOTA.....	Stern-wheel towboat.	258	144 0	26 0	6 0	1915	Charleston, W. Va.....	1915	Charleston, W. Va.....	132,000	3	11	Do.
J. N. MACOMB.....	Hydraulic dredge.	800	192 0	44 0	7 0	1900	Grafton, Ill.....			105,000	3	44	Mississippi River between Cairo and Head of Passes.
Isle De Bois ⁷	Steam tender.	50	84 8	18 6	3 6	1894	Jeffersonville, Ind.....			4,400	1	4	Mississippi River.
JOHN EWENS.....	Towboat.	162	136 6	21 0	4 10	1913	do.....			23,000	3	12	Mississippi River between Cairo and Head of Passes.
J. N. MACOMB.....	Snag boat.	1,160	177 6	62 0	8 0	1874	Cincinnati, Ohio.....			240,000	6	36	Mississippi, Atchafalaya, and Old Rivers.
JUPITER.....	Stern-wheel towboat.	120	118 0	20 0	4 6	1912	Jeffersonville, Ind.....	1912	Jeffersonville, Ind.....	32,000	1	6	Mississippi River.
KAPPA.....	Hydraulic dredge.	834	192 0	44 0	7 0	1901	Grafton, Ill.....			143,000	3	40	Mississippi River between Cairo and Head of Passes.
KASKASKIA ⁸	Steam tender.	150	118 2	25 0	4 3	1900	Jeffersonville, Ind.....			19,279	1	4	Mississippi River.
LEOTA.....	Towboat.	560	199 4	36 0	5 6	1899	Dubuque, Iowa.....			37,000	2	12	Mississippi River between Cairo and Head of Passes.
MARS.....	Stern-wheel steamer.	83	94 6	17 0	3 9	1899	Jeffersonville, Ind.....			5,000	1	6	Do.
MERAMEC ⁹	Steam tender.	150	118 3	25 0	4 3	1900	do.....			19,279	1	4	Mississippi River.
MERCURY.....	Stern-wheel steamer.	83	94 6	17 0	3 9	1899	do.....			4,000	1	6	Mississippi River between Cairo and Head of Passes.
MISSISSIPPI.....	do.	540	200 11	32 0	6 0	1882	Carondelet, Mo.....			31,000	4	36	Do.
NOKOMIS.....	Towboat.	560	199 4	36 0	5 6	1899	Dubuque, Iowa.....			18,000	2	44	Do.
Phoenix.....	Dipper dredge.	246	80 0	30 0	8 0	1909	Milan, Ill.....			19,500	1	5	Mississippi River.

¹ Formerly U. S. Engineer No. 1.² Formerly U. S. Engineer Col. G. L. Gillespie.³ Formerly U. S. Engineer No. 7.⁴ Formerly U. S. Engineer No. 6.⁵ Formerly U. S. Engineer No. 5.⁶ Formerly U. S. Engineer Gen'l H. L. Abbot.⁷ Formerly U. S. Engineer No. 6.⁸ Formerly U. S. Engineer No. 9.⁹ Formerly U. S. Engineer No. 10.

† Rebuilt, 1909, Louisville, Ky.

VESSELS OWNED BY THE UNITED STATES AND EMPLOYED IN THE ENGINEER CORPS, UNITED STATES ARMY—Continued.

District in which employed, and name of vessel.	Class.	Displacement.	Dimensions.			Built.		Purchased.		Estimated value.	Complement.		Where employed.
			Length.	Breadth.	Depth.	When.	Where.	When.	Where.		Officers.	Crew.	
<i>St. Louis—Con.</i>													
SACHEM.....	Towboat.....	Tons. 560	Ft. in. 199 4	Ft. in. 36 0	Ft. in. 5 6	1899	Dubuque, Iowa.....			\$37,800	2	12	Mississippi River between Cairo and Head of Passes.
SALVISI ¹	Steam tender.....	150	118 3	25 0	4 3	1900	Jeffersonville, Ind.....			19,279	1	6	Mississippi River.
SATURN.....	Stern-wheel towboat.....	120	118 0	20 0	4 6	1912	do.....	1912	Jeffersonville, Ind.....	29,000	1	6	Do.
SELMA ²	Hydraulic dredge.....	600	160 0	40 0	6 0	1898	do.....			90,000	14	39	Do.
THEBE ³	do.....	600	160 0	40 0	6 0	1898	do.....			90,000	14	39	Do.
VENUS.....	Stern-wheel steamer.....	83	94 6	17 0	3 9	1899	do.....			4,100	1	6	Mississippi River between Cairo and Head of Passes.
VULCAN.....	do.....	83	95 0	17 0	3 9	1897	Dubuque, Iowa.....			1,000	1	6	Do.
Vulcan.....	Dipper dredge.....	240	80 0	30 0	8 0	1883	Davenport, Iowa.....			1,000	1	5	Mississippi River.
W.M. R. KING.....	Towboat.....	716	218 10	41 0	5 3	1899	Jeffersonville, Ind.....			72,000	6	26	Do.
ZETA.....	Hydraulic dredge.....	650	162 0	40 0	7 6	1898	Grafton, Ill.....			63,000	3	40	Mississippi River between Cairo and Head of Passes.
<i>Kansas City.</i>													
Ashby No. 2.....	Towboat.....	70	94 0	17 6	3 6	1912	Glasgow, Mo.....	1918	Lexington, Mo.....	2,000			Missouri River.
BONNE FEMME ⁴	Motor launch.....		24 8	5 6	2 5	1908	Grafton, Ill.....	1908	Grafton, Ill.....	484			Do.
Bon Homine.....	Gasoline launch.....		21 7	4 11	2 6	1916	Gasconade, Mo.....			241			Gasconade River.
Bonneville.....	Stern-wheel towboat.....	93	127 8	22 9	4 0	1915	Sioux City, Iowa.....	1915	Sioux City, Iowa.....	17,900	2	7	Missouri River.
Charette.....	Gasoline launch.....		30 0	5 6	3 0	1917	St. Paul, Minn.....	1917	St. Paul, Minn.....	1,450			Do.
Charlton.....	do.....	1	24 0	5 0	1 10	1914	Gasconade, Mo.....	1914	Gasconade, Mo.....	225		1	Do.
Daniel Boone.....	Towboat.....	86	117 6	22 7½	4 0	1913	do.....			12,100	2	7	Upper Missouri River.
Edwin W. Baldwin.....	do.....	191	137 9	25 3	5 0	1917	do.....			40,000			Missouri River.
Enquirer.....	Motor launch.....		30 4	7 0	3 0	1897	Long Island City, N. Y.....	1897	Long Island City, N. Y.....	2,300			Osage River, Mo.
Gasconade.....	Stern-wheel gasoline line.....	13	59 2	12 6	2 6	1911	Gasconade, Mo.....	1911	Gasconade, Mo.....	2,675		3	Gasconade River.
Geo. G. Keith.....	Stern-wheel towboat.....	94	127 8	22 9	4 0	1914	do.....	1914	do.....	14,871			Missouri River.
Hurricane.....	Gasoline launch.....	1.5	24 2	5 4	1 10	1915	do.....	1915	do.....	250		1	Do.
JAMES B. MCPHERSON.....	Stern-wheel snag boat.....	340	194 0	36 0	5 7	1891	Dubuque, Iowa.....			26,195	5	18	Upper Missouri River.
Katherine.....	Stern-wheel gasoline line.....	55	86 4	22 0	3 0	1912	Gasconade, Mo.....	1912	Gasconade, Mo.....	6,750	2	14	Missouri River.
LIEUT. AUGUSTIN.....	Towboat.....	191	136 0	25 6	5 0	1912	Dubuque, Iowa.....			24,224	2	7	Do.
LIEUT. GURNEY.....	do.....	191	136 0	25 6	5 0	1912	do.....			24,300	2	7	Do.
MANDAN.....	Stern-wheel snag boat.....	150	156 0	24 0	4 7	1891	St. Louis, Mo.....			15,000	3	14	Upper Missouri River.
MISSOURI.....	do.....	510	187 0	52 0	7 0	1888	Pittsburgh, Pa.....			75,000	6	36	Lower Missouri River, Mo.
Monteau.....	Gasoline launch.....	1	24 0	5 0	1 10	1914	Gasconade, Mo.....			175			Missouri River.
Morean.....	do.....		30 5	12 1		1910	Grafton, Ill.....			250			Do.
Niangua.....	do.....		30 0	6 0	3 6	1917	St. Paul, Minn.....			900			Do.
Niobrara.....	do.....	1	23 7	5 4	2 4	1918	Gasconade, Mo.....			633			Do.
Nodaway.....	do.....	1	23 7	5 4	2 4	1918	do.....			633			Do.
Osage ⁵	Towboat.....	39	68 8	15 1	3 2	1897	Great Falls, Mont.....			2,500	2	2	Osage River.
Tamerlane.....	Gasoline launch.....		30 0	6 0	3 6	1917	St. Paul, Minn.....			1,490			Missouri River.
Terrapin.....	do.....	1	23 7	5 4	2 4	1915	Gasconade, Mo.....			597			Do.
Tomahawk.....	do.....		22 6	5 6	2 4	1915	do.....			384			Do.
Wakenda.....	do.....	1	24 0	5 0	1 10	1915	do.....			286			Do.
<i>St. Paul.</i>													
Animiki.....	Gasoline screw tug.....	11	55 0	11 10	3 9	1914	Cohasset, Minn.....			7,120			Mississippi and Leech Rivers.
Manito.....	Dredge (bucket).....	307	106 0	44 0	7 0	1914	do.....			52,615			Do.
Nodin.....	Motor boat.....	1	30 3	5 3	2 8	1915	St. Paul, Minn.....			1,400			Do.
Orlole.....	Bucket dredge.....	85	107 0	22 4	5 0	1908	Aitken, Minn.....	1910	Libby, Minn.....	9,000	2	9	Mississippi River.
<i>Rock Island.</i>													
Ada.....	Towboat.....	30	76 0	11 0	3 0	1889	Keokuk, Iowa.....			2,240	2	4	Mississippi River between mouth of Missouri River and Minneapolis, Minn.

¹ Formerly U. S. Engineer No. 8.
² Formerly U. S. Engineer No. 3.

³ Formerly U. S. Engineer No. 4.
⁴ Formerly U. S. Engineer Missouri.

⁵ Formerly U. S. Engineer C. A. Suter.
⁶ Formerly U. S. Engineer Col. H. M. Roberts.

VESSELS OWNED BY THE UNITED STATES AND EMPLOYED IN THE ENGINEER CORPS, UNITED STATES ARMY—Continued.

District in which employed, and name of vessel.	Class.	Displacement.	Dimensions.			Built.		Purchased.		Estimated value.	Complement.		Where employed.
			Length.	Breadth.	Depth.	When.	Where.	When.	Where.		Officers.	Crew.	
<i>Rock Island—Continued.</i>													
Ajax.....	Dipper dredge.....	Tons. 115	Ft. in. 70 0	Ft. in. 26 0	Ft. in. 6 0	1876	Quincy, Ill.....	1876	Keokuk, Iowa....	\$2,258	1	6	Des Moines Rapids Canal.
Alert 1 †.....	Towboat.....	135	130 0	19 6	3 10	1874	Stillwater, Minn..	1881	Stillwater, Minn..	6,750	2	9	Mississippi and Missouri Rivers.
Alma.....	Gasoline launch.....		28 0	5 1	1 8	1917	Milan, Ill.....			658			Missouri River.
Apache.....	Dipper dredge.....	240	80 0	30 0	8 0	1895	Lyons, Iowa.....			5,964	1	6	Mississippi River between mouth of Missouri River and Minneapolis, Minn.
Apo.....	Hydraulic dredge.....	294	132 0	28 5	5 0	1913	Keokuk, Iowa....			14,779	5	13	Do.
Cardova.....	Gasoline launch.....		26 0	5 0	1 6	1917	Milan, Ill.....			663			Missouri River.
Chippewa.....	do.....		35 0	6 0	2 6	1913	St. Paul, Minn..			1,553		1	Mississippi and Missouri Rivers to Minneapolis.
Coal Bluff 2.....	Towboat.....	175	148 0	35 0	4 0	1878	Ohio River.....	1881		11,923	2	9	Mississippi River between mouth of Missouri River and Minneapolis, Minn.
DAVENPORT.....	Dipper dredge.....	348	110 0	40 0	6 0	1913	Rock Island Ill..			23,201		6	Do.
Ellnor.....	Towboat.....	213	146 0	25 0	4 0	1905	Jeffersonville, Ind.			7,781	2	12	Do.
Ellen 3.....	do.....	200	144 0	26 0	4 5	1907	La Crosse, Wis....	1911	La Crosse, Wis....	11,622	1	7	Do.
ELSER.....	do.....	30	75 0	13 0	3 0	1889	Jeffersonville, Ind.			1,914	2	5	Do.
Emily.....	do.....	30	78 6	12 0	3 0	1889	Keokuk, Iowa....			2,165	2	3	Do.
Etna.....	Hydraulic dredge.....	266	130 0	28 0	5 0	1909	do.....			17,200	5	13	Do.
Fury 1.....	Towboat.....	120	128 6	22 0	3 10	1881	Dubuque, Iowa...			9,400	2	7	Do.
Galena.....	Gasoline launch.....		35 0	6 0	2 6	1913	St. Paul, Minn..			1,468		1	Mississippi and Missouri Rivers to Minneapolis.
Geysler.....	Hydraulic dredge.....	141	100 0	24 0	4 5	1912	Milan, Ill.....			15,000	5	14	Mississippi River between mouth of Missouri River and Minneapolis, Minn.
Grace.....	Towboat.....	38	92 6	17 0	3 3	1904	Keokuk, Iowa....			4,338	2	3	Do.
Hecla.....	Hydraulic dredge.....	217	120 0	26 0	5 0	1901	Fountain City, Wis.			21,376	5	14	Do.
Hawatha.....	Gasoline launch.....		35 0	6 0	2 6	1913	St. Paul, Minn..			1,147			Mississippi and Missouri Rivers to Minneapolis.
J. C. Long.....	do.....	12	45 0	8 5	3 5	1900	La Crosse, Wis....	1903	Rock Island, Ill..	1,433		2	Illinois and Mississippi Canal.
KEOKUK.....	Dipper dredge.....	348	110 0	40 0	6 0	1913	Rock Island, Ill..			26,700		6	Mississippi River between mouth of Missouri River and Minneapolis, Minn.
LE CLAIRE.....	Towboat.....	285	125 4	31 8	4 0	1915	Grafton, Ill.....			32,686			Rock Island district.
Leona 4.....	Gasoline towboat.....	10	40 0	12 0	3 0	1907	Blossburg, Ill..	1910	Rock Island, Ill..	2,145		2	Milan section, Illinois and Mississippi Canal.
LOUISE.....	Towboat.....	30	78 0	12 0	3 0	1883	Keokuk, Iowa....			1,615	2	3	Mississippi River between mouth of Missouri River and Minneapolis, Minn.
Lucia 1.....	do.....	35	76 0	12 8	3 0	1885	do.....			2,368	1	4	Do.
Mac 5.....	do.....	35	85 0	16 0	3 3	1891	Rock Island, Ill..	1893	Rock Island, Ill..	3,470	2	3	Do.
Marion.....	do.....	50	93 0	18 0	3 0	1895	Keokuk, Iowa....			4,122	2	4	Illinois and Mississippi Canal.
Mayon.....	Hydraulic dredge.....	309	130 6	26 0	5 5	1913	do.....			21,650	5	13	Mississippi River.
MINNEAPOLIS.....	Towboat.....	285	125 4	31 8	4 0	1915	Grafton, Ill.....			32,841			Do.
Minnehaha.....	Gasoline launch.....		35 0	6 0	2 6	1912	St. Paul, Minn..			1,036			Mississippi and Missouri Rivers to Minneapolis.
Minnetka.....	do.....		35 0	6 0	2 6	1913	do.....			1,124		1	Do.
MUSCATINE.....	Towboat.....	285	125 4	31 8	4 0	1915	Grafton, Ill.....			29,943			Do.
Myra 6.....	Gasoline launch.....	10	40 0	7 4	3 6	1902	La Crosse, Wis....	1903	La Crosse, Wis....	652			Mississippi River between mouth of Missouri River and Minneapolis, Minn.
NAUVOO.....	Towboat.....	285	125 4	31 8	4 0	1915	Grafton, Ill.....			31,423			Do.
No. 426.....	Drill boat.....	272	132 0	32 0	6 0	1912	Le Claire, Iowa...	1912	Le Claire, Iowa...	23,371		16	Do.
Pelee.....	Hydraulic dredge.....	250	119 0	30 0	5 0	1909	Stillwater, Minn..			15,113	4	14	Do.
Quincy.....	Gasoline launch.....		35 0	5 0	2 6	1912	St. Paul, Minn..			1,135			Mississippi and Missouri Rivers to Minneapolis.
Ruth.....	Towboat.....	35	88 0	18 9	3 6	1896	Keokuk, Iowa....			5,884	2	4	Mississippi River between mouth of Missouri River and Minneapolis, Minn.

1 Formerly No. 105812, Ada B.
2 Formerly No. 125587.
3 Formerly No. 203944.

4 Formerly No. 204610.
5 Formerly No. 120837, Freddie.

6 Formerly Titan.
† Composite.

VESSELS OWNED BY THE UNITED STATES AND EMPLOYED IN THE ENGINEER CORPS, UNITED STATES ARMY—Continued.

District in which employed, and name of vessel.	Class.	Displacement.	Dimensions.			BUILT.		PURCHASED.		Estimated value.	Complement.		Where employed.
			Length.	Breadth.	Depth.	When.	Where.	When.	Where.		Officers.	Crew.	
<i>Detroit—Contd.</i>													
Netnowka.....	Gasoline launch...	Tons. 10	Ft. in. 37 0	Ft. in. 7 4	Ft. in. 5 6	New York, N. Y..	1916	Sault Ste. Marie, Mich.	\$900	Surveys North and Northwest Lakes.
Sapper ¹	Tug.....	59	76 4	18 4	9 6	1888	Buffalo, N. Y.....	1908	Toledo, Ohio.....	6,000	1	3	Harbor Beach, Mich.
SEARCH ²	Survey steamer...	200	158 6	18 0	10 0	1896do.....	1899	New York, N. Y.....	20,380	2	11	Surveys North and Northwest Lakes.
Surveyor ³do.....	176	98 0	20 1	8 5	1891	South Haven, Mich.	1903	Mackinac, Mich....	11,000	2	12	Do.
U. S. Lake Survey No. 1. ⁴	Tug.....	56	70 1	13 6	6 6	1891	Oshkosh, Wis.....	1899	Milwaukee, Wis....	1,710	2	4	Do.
U. S. Lake Survey No. 2. ⁵	Survey steamer...	48	70 3	14 6	7 6	1890	Detroit, Mich.....	1899	2,585	2	6	Do.
U. S. Lake Survey No. 3. ⁶	Motor launch.....	2.6	22 3	6 3	3 2	1902	St. Joseph, Mich..	1902	St. Joseph, Mich..	150	Do.
U. S. Lake Survey No. 4.do.....	10	38 6	11 0	4 2	1905	Detroit, Mich.....	700	Do.
U. S. Lake Survey No. 5.do.....	10	36 1	9 0	4 0	1909	Manitowoc, Wis....	680	Do.
U. S. Lake Survey No. 6.do.....	10	36 0	9 0	4 0	1909do.....	600	Do.
U. S. Lake Survey No. 8.	Gasoline launch...	2.4	23 3	6 6½	3 3	1913	Detroit, Mich.....	210	Do.
West Nicolish..	Tug.....	47	59 6	15 1	6 6	1909	Sault Ste. Marie, Mich.	7,000	1	2	St. Marys River, Mich.
<i>Grand Rapids.</i>													
Engineer.....	Naphtha launch...	10	37 6	7 8	2 2	1902	Grand Rapids, Mich.	600	Grand River, Mich.
GEN'L G. G. MEADE. ⁷	Hopper dredge....	1,458	177 0	38 0	19 0	1904	Sparrows Point, Md	145,000	6	80	Harbors east shore Lake Michigan.
Gen'l Gillmore†	Tug.....	47	61 6	15 0	4 10	1889	Chicago, Ill.....	1889	Chicago, Ill.....	1,400	2	1	Grand River, Mich.
Hancock.....	Survey steamer...	120	97 10	17 6	7 6	1890	Saugatuck, Mich..	12,000	Lake Michigan.
Hancock No. 2..	Gasoline launch...	2.5	16 0	5 0	2 4	1916	Detroit, Mich.....	1916	Detroit, Mich.....	200	Harbors east shore Lake Michigan.
Ludington.....	Naphtha launch...	1.5	22 4	5 0	2 4	1909	Grand Rapids, Mich.	1909	Grand Rapids, Mich.	200	1	Ludington, Mich.
Saginaw.....	Conveyor dredge..	92	83 9	28 0	6 7	1891	Saginaw, Mich.....	1891	Saginaw, Mich.....	3,000	4	Grand River, Mich.
<i>Chicago.</i>													
Chicago.....	Gasoline launch...	53	75 4	15 6	9 3	1916	Milwaukee, Wis....	1916	Milwaukee, Wis....	27,000	1	4	Chicago district works, except Illinois River.
COMANCHE.....	Towboat.....	200	120 0	27 0	5 4	1915	Dubuque, Iowa.....	35,000	2	8	Illinois River.
DEARBORN.....	Steam launch.....	9	50 0	8 6	3 2	1902	Racine, Wis.....	1902	Racine, Wis.....	2,000	Chicago and Calumet Rivers and Harbors, Ill.
Fox.....	Towboat.....	17	80 2	12 3	3 0	1897	Keokuk, Iowa.....	400	2	3	Illinois River, Ill.
ILLINOIS.....	Dipper dredge....	280	98 0	34 0	8 0	1914	Peoria, Ill.....	1914	Peoria, Ill.....	35,000	1	4	Do.
Pearl.....	Towboat.....	40	100 1	18 0	4 1	1897	Keokuk, Iowa.....	7,000	2	4	Do.
Sea Gull.....	Gasoline launch...	7	38 0	10 0	3 9	1913	Michigan City, Ind.	1,000	Michigan City Harbor.
Seminole.....	do.....	8	36 4	10 6	5 10	1913	Racine, Wis.....	1913	Racine, Wis.....	3,000	1	Chicago Harbor, Ill.
<i>Milwaukee.</i>													
Appleton ⁸	Dipper dredge....	214	90 0	32 0	7 0	1872	Dubuque, Iowa.....	1876	Berlin, Wis.....	12,500	1	5	Fox River, Wis.
Ariadne.....	Steam launch.....	8	45 6	9 0	4 0	1899	Manitowoc, Wis....	1899	Manitowoc, Wis....	1,200	West Shore of Lake Michigan.
Fox.....	Side-wheel tug....	128	107 9	30 0	5 0	1900	Oshkosh, Wis.....	75,000	3	4	Fox River, Wis.
Heron.....	Gasoline launch...	11	36 0	9 6	4 5	1908	Two Rivers, Wis..	1908	Two Rivers, Wis..	1,200	1	West shore of Lake Michigan.
Industry ⁹	Tug.....	110	71 8	16 0	7 10	1890	Manitowoc, Wis....	1899	Menominee, Mich.	4,000	4	4	Do.
KEWAUNEE.....	Dipper dredge....	442.5	100 0	34 0	9 0	1918	Milwaukee, Wis....	6,500	1	16	Do.
Kingfisher.....	Gasoline launch...	19	41 1	11 0	4 0	1908	Manitowoc, Wis....	20,000	2	Do.
MANITOWOC ¹⁰ ..	Survey steamer...	200	100 0	21 6	10 6	1909do.....	55,000	4	6	Harbors of Lake Michigan.
Mallard.....	Gasoline launch...	8	35 0	9 0	4 2	1907	Two Rivers, Wis..	1907	Two Rivers, Wis..	700	1	Sturgeon Bay, Wis.
Omro ¹¹	Clamshell dredge..	150	100 0	30 0	6 0	1878	Portage, Wis.....	8,000	1	4	Fox River, Wis.
Oshkosh.....	Steam elevator suction.	224	75 0	31 0	6 0	1906	Green Bay, Wis....	20,000	1	9	Do.
Wolf.....	Side-wheel tug....	114	89 0	30 0	4 6	1900	Oshkosh, Wis.....	5,000	3	2	Do.

¹ Formerly John Johnson (78704).
² U. S. Engineer John Johnson.
³ No. 136561, st. y. Enquirer.
⁴ Formerly U. S. S. Enquirer, transferred by Navy Department Aug. 28, 1899.
⁵ Formerly No. 141155, Lorain L.
⁶ Formerly U. S. Engineer st. s. Gen. G. K. Warren.

⁷ Formerly Fannie H, No. 120800.
⁸ U. S. Engineer st. s. Compass.
⁹ Formerly U. S. Engineer st. s. Stadia.
¹⁰ Formerly Gen'l Gillespie.
¹¹ Formerly U. S. Engineer No. 4.
¹² Formerly Harrison Ludington, No. 99036.
¹³ Formerly st. s. Engineer (206310).

¹⁴ Formerly U. S. Engineer No. 5.
¹⁵ Rebuilt 1901, Toledo, Ohio.
¹⁶ Composite.
¹⁷ Rebuilt in 1906.
¹⁸ Rebuilt, 1909, Beardstown, Ill.

VESSELS OWNED BY THE UNITED STATES AND EMPLOYED IN THE ENGINEER CORPS, UNITED STATES ARMY—Continued.

District in which employed, and name of vessel.	Class.	Displacement.	Dimensions.			Built.		Purchased.		Estimated value.	Complement.		Where employed.
			Length.	Breadth.	Depth.	When.	Where.	When.	Where.		Officers.	Crew.	
<i>Duluth.</i>													
Circle ¹	Tug.....	Tons. 38	Ft. in. 53 6	Ft. in. 14 3	Ft. in. 6 6	1885	Buffalo, N. Y.	1903	Duluth, Minn.	\$3,470	2	1	Keweenaw Waterway, Mich. Duluth.
COL. D. D. GAILLARD	Dipper dredge.....	720	116 0	40 0	10 6	1916	Green Bay, Wis.			187,000			
ESSAYONS	Tug.....	169	85 0	21 0	11 6	1908	Muskegon, Mich.			66,967	2	3	Duluth district. Duluth.
GEN. C. B. SEARS	Steam tug.....	260	110 7	22 0	12 0	1915	do.			149,502			
Nemadji	Survey gas tug.....	20	60 9	12 0	6 2	1912	Racine, Wis.			25,200	2	1	Duluth-Superior Harbor.
<i>Los Angeles.</i>													
Cerritos	Gasoline launch.....	7.3	36 6	9 6	4 9	1914	San Pedro, Cal.			3,600		1	Los Angeles Harbor.
Pedrito	do.....	2.2	30 0	7 0	3 4	1904	do.			185		1	Do.
San Pedro	Hydraulic dredge.....	834	140 8	40 8	10 7	1904	do.			67,500	7	27	Do.
<i>San Francisco.</i>													
Clyde	Gas launch.....	9	42 0	9 8	2 8	1904	Fairhaven, Cal.	1911	Eureka, Cal.	4,800			Humboldt Harbor.
Rio Vista	do.....	45.5	60 0	16 0	7 0	1913	Sacramento, Cal.	1913	Sacramento, Cal.	14,009		2	Sacramento River.
SACRAMENTO	Hydraulic dredge.....	984	150 0	40 0	11 6	1913	Pittsburg, Cal.			240,000	11	31	Sacramento and Feather Rivers, Cal.
SAN JOAQUIN	do.....	984	150 0	40 0	11 6	1913	do.			240,000	11	31	Do.
SAN PABLO	Hopper dredge.....	1,100	163 6	35 0	17 0	1916	Baltimore, Md.			480,000	4	20	San Pablo Bay, Cal.
Seiser	Stern-wheel snag boat.....	240	157 7	35 0	4 8	1881	Stockton, Cal.			10,000	3	29	Sacramento and Feather Rivers, Cal.
Suisun	Gasoline launch.....	78	85 9	16 6	10 5	1914	Astoria, Oreg.	1914	Astoria, Oreg.	70,000	3	2	Oakland, Cal.
Tackle	Snag scow.....	58	64 0	28 0	3 6	1908	Oakland, Cal.			2,200		6	Sacramento and Feather Rivers, Cal.
<i>Portland, Oreg.</i>													
Arago	Tug.....	90	89 6	18 0	9 0	1905	Portland, Oreg.			4,640	2	7	Columbia River, Oreg.
Asotin	Self-propelled dredge.....	200	140 0	28 0	5 0	1913	Calilo, Oreg.	1913	Calilo, Oreg.	25,000	3	15	Snake River.
Cascade ²	Hydraulic sand bucket dredge.....	90	70 0	30 0	4 0	1906	Cascade Locks, Oreg.			4,750	1	7	Cascade Locks, Oreg.
Calilo	Hydraulic pipeline dredge.....	64	76 0	22 0	4 4	1916	Big Eddy, Oreg.			5,000	1	5	Dallas-Calilo Canal.
Champog ³	Dipper dredge.....	165	80 0	30 0	5 0	*1895	Portland, Oreg.	1903	Portland, Oreg.	19,748	1	9	Columbia and lower Willamette Rivers.
CHINOOK ⁴	Hopper dredge.....	7,400	460 0	49 0	24 0	1892	Belfast, Ireland.			872,000	14	78	Mouth of Columbia River.
CLATSOP	do.....	1,360	180 0	38 0	23 0	1908	Newport News, Va.			173,500	8	36	Columbia and lower Willamette Rivers.
COL. P. S. MICHE	Hydraulic suction dredge.....	1,526	242 0	43 0	20 0	1914	Seattle, Wash.			450,000	6	23	Coos Bay, Oreg.
Coyote	Gasoline launch.....	2	28 0	5 6	3 0	1911	Portland, Oreg.	1911	Portland, Oreg.	1,000			Upper Columbia and Snake Rivers.
Dolly	Naphtha launch.....	2.5	25 2	5 10	2 6	1899	Morris Heights, N. Y.	1900	New York, N. Y.	100			Columbia and lower Willamette Rivers.
Eureka	Gasoline launch.....	3	25 0	8 6	3 3	1908	Wilmington, Del.			126			Do.
G. H. Mendall	Tug.....	150	101 0	21 2	10 0	1889	Portland, Oreg.			20,850	2	7	Columbia, lower Willamette, and Yamhill Rivers.
H. M. Adams	do.....	95	78 4	18 9	7 6	1913	Astoria, Oreg.			11,000	2	2	Columbia River, Oreg.
J. C. Post	do.....	95	78 4	18 9	7 6	1913	do.			11,000	2	2	Do.
Jennie	Gasoline launch.....	5	30 0	8 0	3 3	1907	Portland, Oreg.			700			Tillamook, Oreg.
Margaretta	Naphtha launch.....	1.4	21 0	5 6	2 6	1892	Tacoma, Wash.	1892	Tacoma, Wash.	25			Do.
Mathloma	Snag boat.....	177	160 0	34 6	5 6	†1896	Portland, Oreg.			8,793	3	11	Willamette River above Portland, Oreg.
Mohawk	Gasoline launch.....	5.5	35 0	8 6	3 9	1910	do.			500			Columbia River, Oreg.
Monticello	Hydraulic dredge.....	195	103 3	34 6	5 10	1915	do.			158,500	2	9	Cowlitz and Lewis Rivers.
MULTNOMAH	Hydraulic pipeline dredge.....	1,135	269 4½	39 0	9 6	1913	do.			160,000	8	32	Columbia River, Oreg.
Murrelet	Gasoline launch.....	2.5	24 0	6 5	2 6	1913	Astoria, Oreg.	1913	Astoria, Oreg.	700			Coos Bay, Oreg.
Nehalem	do.....	4	30 0	8 9	3 0		do.	1916	Nehalem, Oreg.	350			Nehalem, Oreg.
Ocia	do.....	2	30 5	5 0	3 0	1906	Portland, Oreg.			900			Upper Columbia and Snake Rivers.

¹ Formerly Ada Barrett, No. 106373.² Formerly U. S. Engineer No. 3.³ Formerly U. S. Engineer No. 1.⁴ Formerly transport Grant. Remodeled at San Francisco, Cal., 1903; remodeled at Portland, Oreg., 1910.

* Rebuilt, 1906.

† Rebuilt, 1906, Portland, Oreg.

VESSELS OWNED BY THE UNITED STATES AND EMPLOYED IN THE ENGINEER CORPS, UNITED STATES ARMY—Continued.

District in which employed, and name of vessel.	Class.	Displacement.	Dimensions.			Built.		Purchased.		Estimated value.	Complement.		Where employed.
			Length.	Breadth.	Depth.	When.	Where.	When.	Where.		Officers.	Crew.	
<i>Portland, Oreg.—Continued.</i>													
Oregon.....	Hydraulic dredge.	Tons. 645	<i>Ft. in.</i> 120 0	<i>Ft. in.</i> 36 0	<i>Ft. in.</i> 11 0	1908	Portland, Oreg....			\$80,000	3	29	Coast of Oregon.
Palouse.....	Gasoline launch...	2	27 9	4 5	2 9	1907	do.....			1,000		1	Upper Columbia and Snake Rivers.
Papoose.....	do.....	6	30 3	8 0	4 0	1899	Morris Heights, N. Y.	1899	Morris Heights, N. Y.	800			Columbia River.
Salem.....	do.....	6.5	35 0	9 0	3 6	1910	Portland, Oreg....	1910	Portland, Oreg....	600	1		Willamette River.
Turnwater.....	Gasoline launch...	3	32 5	7 2	3 0	1917	do.....			1,850			Columbia River.
Umatilla.....	Bucket dredge.	300	159 9	34 4	5 1	1908	Celilo, Oreg....			45,000	3	14	Upper Columbia and Snake Rivers.
Vigilant.....	Gasoline launch...	22	63 3	12 0	7 6	1908	Eagle Harbor, Wash.			3,620	1	1	Rivers of Puget Sound.
WAKIYAKUM.....	Hydraulic pipe-line dredge.	1,125	200 4	39 0	9 6	1913	Portland, Oreg....			156,800	7	41	Columbia River, Oreg.
Woodland.....	Towboat.	75	97 0	24 0	4 6	1915	do.....			14,680	2	2	Cowlitz and Lewis Rivers.
<i>Seattle.</i>													
Kettle Falls.....	Stern-wheel (gas)...	18	50 0	12 0		1914	Bremerton, Wash.	1914	Bremerton, Wash.	6,500			Columbia River.
Orcas.....	Gasoline launch...	45	70 6	14 0	3 7	1913	Winslow, Wash....			41,609	2	2	Columbia River.
Swinomish.....	Bucket dredge.	275	138 0	32 0	5 6	1915	do.....	1915	Winslow, Wash....	94,360			Puget Sound, Wash.
WILSON.....	Tug.....	106	94 0	19 6	11 0	1899	Detroit, Mich....			24,680	3	9	Snake River.
<i>Manila.</i>													
ENGINEER.....	Tug.....	208	106 0	20 0	11 0	1907	Hongkong, China.	1908	Hongkong, China.	26,000			Manila and Subig Bay, P. I.
<i>Honolulu.</i>													
Mae Muat.....	Gasoline launch...		30 6	8 4	3 10	1916	Honolulu, Hawaii			500			
Nola.....	do.....		35 0	7 6	4 6	1911	Seattle, Wash....	1911	Seattle, Wash....	1,800		1	Honolulu, Hawaii.

¹ Formerly U. S. Engineer st. a. Gen'l J. M. Wilson.

VESSELS BELONGING TO THE ORDNANCE DEPARTMENT, UNITED STATES ARMY.

(Steel vessels in SMALL CAPITALS.)

Name.	Rtg.	Gross tonnage.	Net tonnage.	Dimensions.			When built.	Where built.	Cost.	Complement.		Station.
				Length.	Breadth.	Depth.				Officers.	Crew.	
Caprice.....	Gas.....	3		<i>Feet.</i> 26.0	<i>Feet.</i> 7.0	<i>Feet.</i> 3.6			\$2,500.00	1	1	Aberdeen Proving Grounds, Md.
Effee.....	do.....	3		35.0	8 0	3.6	1910	Havre de Grace, Md....	943.50	1	1	Do.
Fabiouj.....	do.....	4		33.0	7.0	4.0			2,528.13	1	1	Do.
Kumagin.....	Twin screw motor.....			76.0	14.0	7.0	1917	Milwaukee, Wis.....	30,000.00	1	1	Do.
ORDNANCE.....	Screw steamer.....	263	199	108.6	26.0	12.5	1905	Wilmington, Del.....	72,597.00	2	8	Sandy Hook Proving Grounds.
Virginia.....	Single screw motor.....			46.0	8.0	4.5	1914	City Island, N. Y.....	3,810.00	1	1	Aberdeen Proving Grounds, Md.

VESSELS OF THE PUBLIC HEALTH SERVICE, TREASURY DEPARTMENT.

(Steel vessels in SMALL CAPITALS; iron vessels in *italics*.)

Rig.	Name of vessel.	Gross tonnage.	Net tonnage.	Dimensions.				When built.	Where built.	Estimated cost.	Service.	Number and name of quarantine station.
				Length.	Breadth.	Depth.	Draft.					
				<i>Feet.</i>	<i>Feet.</i>	<i>Feet.</i>	<i>Feet.</i>					
Ga. s.	Albatross			58.0	11.0	5.10	4.2	1909	San Francisco, Cal.	\$9,780.00	Boarding launch	42. San Francisco, Cal.
St. s.	ARGONAUT	188	127	109.0	23.0	11.2	11.6	1904	Baltimore, Md.	60,000.00	Boarding steamer	40. San Francisco, Cal.
Ga. s.	Beta	5	4	23.0	6.8	2.11	2.0	1910	Salem, N. J.	495.90	Boarding launch	35. Reedy Island, Del.
Ga. s.	Cascade	7	5	38.0	8.3	3.10	4.6	1895	New York, N. Y.	3,430.00	do.	32. Port Townsend, Wash.
Hulk.	Chase		520	148.0	25.0	10.0	12.0	1878	Philadelphia, Pa.		Detention barge	3. Cape Charles, Va.
Hulk.	CONCORD	1,710	481	230.0	36.0	20.0	14.0	1890	Chester, Pa.	490,000.00	do.	8. Columbia River, Oreg.
Ga. s.	Curlew	12		35.0	9.6	4.4	3.0		New York, N. Y.	3,458.00	Boarding launch	49. Savannah, Ga.
Ga. s.	Delta			25.6				1915	Coast Guard Depot, Arundel, Md.	2,000.00	do.	22. Mobile, Ala.
Barge.	Disinfecter			134.4	37.9	7.7	1.2	1905	San Francisco, Cal.	10,145.00	Disinfecting barge	46. San Pedro, Cal.
Ga. s.	Epsilon	2	1	25.0	6.0	3.5	2.7	1910	San Juan, P. R.	850.00	Boarding launch	48. San Juan, P. R.
Ga. s.	Esmaralda											16. Iloilo, P. I.
Ga. s.	Evelyn			30.0	9.0		2.3	1903	Biloxi, Miss.	910.00	Supply and boarding boat	11. Biloxi, Miss., Gulf.
Ga. s.	Felicien	4	3	30.0	6.7	3.8	2.6	1901	Camden, N. J.	1,350.00	Boarding launch	24. New Orleans, La.
Ga. s.	Flamingo	3	2	30.0	7.6	5.3	3.0	1896	New York, N. Y.	2,500.00	do.	7. Charleston, S. C.
Ga. s.	Gamma	2	1	25.6	6.6	5.0	3.0	1915	Mount Pleasant, S. C.	1,920.00	do.	4. Cape Fear, N. C.
Ga. s.	Gannet	6	5	36.0	8.0	3.4	3.5	1904	New York, N. Y.		do.	18. Key West, Fla.
Ga. s.	Genevieve	9	6	35.0	9.0	4.2	3.6	1901	do.	3,000.00	do.	27. Pensacola, Fla.
Ga. s.	Helen			30.0	9.0		3.0	1907	Biloxi, Miss.	1,270.00	Supply and boarding boat	10. Biloxi, Miss., Gulf.
Ga. s.	Killdeer	9	7	40.0	10.0	3.5	2.8	2.8			Boarding launch	25. New Orleans, La.
Hulk.	Lancaster			260.0	40.0	31.0	19.2	1858	Philadelphia, Pa.		Detention barge	37. Reedy Island, Del.
St. s.	Long	8	5	40.0	9.3		4.6	1900	New York, N. Y.	7,644.21	Boarding launch	44. San Juan, P. R.
St. s.	Mariveles											15. Iloilo, P. I.
St. s.	Miramar	8	5	40.0	9.3		4.6	1912		7,800.00	Boarding launch	45. San Juan, P. R.
St. s.	Murray	82	55	90.3	18.0	9.9	6.6	1905	Long Island, N. Y.	10,000.00	Fumigating steamer	53. At large.
St. s.	NEPTUNE	144	98	105.0	21.0	13.6	11.6	1901	Baltimore, Md.	48,000.00	Disinfecting steamer	23. Reedy Island, Del.
Hulk.	NEWARK	4,038	1,438	311.5	49.2	32.11	18.9	1887	Philadelphia, Pa.		Detention barge	32. Providence, R. I.
Ga. s.	No name.			18.0	4.3	1.9	1.0	1912	Seattle, Wash.	310.00	Supply boat	14. Honolulu, Hawaii.
Ga. s.	No name.			16.0	4.6	2.0	1.8	1911	Pensacola, Fla.	235.00	Station launch	20. Pensacola, Fla.
Ga. s.	No name.	3	3	25.6	6.6	3.3	2.6	1915	Arundel Cove, Md.	1,891.07	Boarding boat	34. Providence, R. I.
Barge.	No name.			35.0	10.8	2.8	8.0	1902	San Juan, P. R.	650.00	Coal and supply lighter	47. San Juan, P. R.
St. s.	Oahu	10	4	36.0	8.7	4.5	4.9	1900	San Francisco, Cal.	6,279.99	Boarding launch	12. Honolulu, Hawaii.
Hulk.	Omaha	2,400	1,122	250.6	38.0		16.6	1869	Philadelphia, Pa.		Disinfecting barge	43. San Francisco, Cal.
Ga. s.	Orleans	18	14	51.0	10.9	4.8	3.4	1909	Port Clinton, Ohio	6,000.00	Boarding launch	52. Tampa Bay, Fla.
Ga. s.	Osprey	10	6	40.0	8.0	3.9	2.6	1907	New York, N. Y.	3,913.00	do.	28. Pensacola, Fla.
St. s.	Penguin	25	11	55.0	11.0	5.0	5.0	1903	San Francisco, Cal.	7,480.00	do.	39. San Diego, Cal.
Ga. s.	Pelican	9	3	40.0	8.0	4.4	4.4	1911	do.	4,674.00	do.	13. Honolulu, Hawaii.
Ga. s.	Pelican II	2	1	28.0	5.0	4.0	3.0	1910	New York, N. Y.	1,000.00	do.	52. Tampa Bay, Fla.
St. s.	Petrel	10	6	37.0	10.7	4.5	4.3	1903	Neponset, Boston, Mass.	4,646.00	do.	30. Portland, Me.
Ga. s.	Plover		2	40.0	8.0	4.0	4.0	1911	Norfolk, Va.	4,674.00	do.	2. Cape Charles, Va.
Ga. s.	R. P. Daniel	1	1	26.0	5.1	2.8	2.6	1913	S. Jacksonville, Fla.	461.05	do.	38. St. Johns River, Fla.
St. s.	Sanidad											5. Cebu, P. I.
Ga. s.	Sea Gull	5	2	30.0	8.0	5.0	3.0	1907	New York, N. Y.	3,000.00	Boarding launch	1. Boca Grande, Fla.
Ga. s.	Sea Way	5	5	46.0	10.3	8.0	4.0	1913	do.	6,800.00	do.	9. Galveston, Tex.
Ga. s.	Sirena	5		22.0	7.0	3.5	2.8	1907	Philadelphia, Pa.	435.00	Supply boat	50. Savannah, Ga.
Ga. s.	Sirena II	5		22.0	7.0	3.5	2.8	1913	do.	445.00	do.	51. Savannah, Ga.
Ga. s.	Spray	8	6	39.0	8.6	6.6	3.6	1904	New York, N. Y.	4,200.00	Boarding launch	6. Charleston, S. C.
Ga. s.	Wightman	35	24	74.0	14.0	7.3	5.0	1909	Seattle, Wash.	18,662.00	do.	31. Port Townsend, Wash.
Hulk.	Wisteria	450	262	167.6	25.0	10.0	10.0	1882	Wilmington, Del.		Detention barge	17. Key West, Fla.
St. s.	Zapote			83.0	13.0				Hongkong, China	10,350.00	Boarding steamer	19. Manila, P. I.

† Formerly st. s. Neptune (200713).
 † Formerly U. S. Coast Guard bark Chase.
 * Formerly U. S. S. Concord.

† Formerly st. s. Continental (201902).
 † Formerly st. s. Neptune (130931).
 † Formerly U. S. S. Newark.

† Formerly U. S. S. Omaha.
 † Formerly U. S. Lighthouse st. s. Wisteria.
 † Built for Public Health Service.

VESSELS OF THE UNITED STATES COAST GUARD, TREASURY DEPARTMENT.

(Steel vessels in **SMALL CAPITALS**; iron vessels in *italics*.)

Name.	Signal letters.	Class.	Tons displacement.	Dimensions.			Guns.*	When built.	Where built.	Comple-ment.		Headquarters.†			
				Length.	Breadth.	Depth.				Offi-cers.	Crew.				
<i>Cruising cutters.</i>															
ACUSHNET.....	GVHP	St. s.....	900	<i>Ft. in.</i> 152 0	<i>Ft. in.</i> 29 0	<i>Ft. in.</i> 16 4	1908	Newport News, Va.....	3	35	New Bedford, Mass.			
ALGONQUIN.....	GVFL	St. s.....	1,181	205 6	32 0	17 11	1898	Cleveland, Ohio.....	8	63	Astoria, Oreg.			
Androscooggin.....	GVHK	St. s.....	1,605	210 0	35 2	26 3	1908	Tompkins Cove, N. Y.....	8	66	Boston, Mass.			
<i>A pache</i> ¹	GVBS	St. s.....	708	185 3	29 0	10 0	1891	Baltimore, Md.....	7	51	Baltimore, Md.			
Bear ²	GVDM	St. s.....	1,700	198 6	28 6	20 3	1874	Greenock, Scotland.....	8	59	San Diego, Calif.			
<i>Colfax</i> ³	GVCP	Station	486	179 5	25 0	9 8	1871	Camden, N. J.....	49	Arundel Cove, Md.			
COMANCHE ⁴	GVDT	St. s.....	670	170 8	27 0	13 5	1896	Dubuque, Iowa.....	5	44	Galveston, Tex.			
GRESHAM.....	GVFD	St. s.....	1,090	205 6	32 0	17 11	1897	Cleveland, Ohio.....	8	63	Boston, Mass.			
ITASCA.....	GVFH	St. s.....	980	189 6	32 0	20 6	1893	Elizabethport, N. J.....	8	64	San Juan, P. R.			
Manning †.....	GVFK	St. s.....	1,155	205 0	32 0	17 11	1897	Boston, Mass.....	8	65	Savannah, Ga.			
<i>Morrill</i> ⁵	GVDN	St. s.....	420	145 3	24 0	12 3	1899	Wilmington, Del.....	7	40	Detroit, Mich.			
ONONDAGA.....	GVFM	St. s.....	1,192	205 6	32 0	17 11	1898	Cleveland, Ohio.....	8	63	New London, Conn.			
OSIPEE.....	GVBW	St. s.....	908	165 10	32 0	20 9	1915	Newport News, Va.....	5	59	Portland, Me.			
PAMLICO.....	GVHJ	St. s.....	451	158 0	30 0	10 0	1907	Wilmington, Del.....	6	38	New Bern, N. C.			
SEMINOLE.....	GVFP	St. s.....	880	188 0	29 6	16 6	1900	Baltimore, Md.....	8	59	Wilmington, N. C.			
SENECA.....	GVHL	St. s.....	1,445	204 0	34 0	25 9	1908	Newport News, Va.....	8	66	Tompkinsville, N. Y.			
SNOHOMISH.....	GVHN	St. s.....	879	152 0	29 0	17 6	1908	Wilmington, Del.....	5	36	Neah Bay, Wash.			
TALLAPOOSA.....	GVDP	St. s.....	912	165 10	32 0	20 9	1915	Newport News, Va.....	5	56	Mobile, Ala.			
TUSCARORA.....	GVFS	St. s.....	739	178 0	30 0	15 3	1902	Richmond, Va.....	6	58	Milwaukee, Wis.			
UNALGA.....	GVHS	St. s.....	1,181	190 0	32 6	25 1	1912	Newport News, Va.....	8	61	Seattle, Wash.			
YAMACRAW.....	GVHR	St. s.....	1,082	191 8	32 6	18 1	1909	Camden, N. J.....	8	59	Norfolk, Va.			
<i>Harbor cutters and launches.</i>															
Advance.....		Ga. s.....	50	0	11	0	5	1	1917	North Tonawanda, N. Y.....	3	Sault Ste. Marie, Mich.		
Alert.....	GVFR	St. s.....	35	61	6	11	3	5	0	1907	Mobile, Ala.	4	Mobile, Ala.	
Arcata.....	GVHC	St. s.....	138	85	0	17	6	10	6	1903	San Francisco, Calif.	2	10	Port Townsend, Wash.
Arundel ⁶	GVCD	St. s.....	145	102	0	20	5	11	0	1873	Chester, Pa.....	1	10	New York, N. Y.
<i>Calumet</i> ⁷	GVDR	St. s.....	170	94	6	20	6	10	3	1894	Buffalo, N. Y.....	1	9	Do.
Carolina.....		Ga. s.....	57	5	13	1	3	9	1906	Morehead City, N. C.....	2	2	Elizabeth City, N. C.	
Catherine.....		Ga. s.....	47	0	10	6	1910	Chincoteague, Va.....	2	2	Chincoteague, Va.		
DAVEY.....	GVHM	St. s.....	182	92	6	19	0	11	0	1908	Wilmington, Del.....	1	9	New Orleans, La.
Delmarva.....		Ga. s.....	45	5	13	2	3	6	1900	Clinton, Conn.....	2	2	Lewes, Del.	
GOLDEN GATE.....	GVFH	St. s.....	240	110	0	20	6	11	3	1896	Seattle, Wash.....	2	10	San Francisco, Calif.
Guard.....	GVHW	St. s.....	62	67	7	12	6	9	0	1914	San Francisco, Calif.....	1	6	Friday Harbor, Wash.
Guide.....		Ga. s.....	41	70	0	13	0	7	11	1907	Bayonne, N. J.....	1	6	New York, N. Y.
<i>Guthrie</i> ⁸	GVBQ	St. s.....	149	88	0	17	6	9	3	1895	Baltimore, Md.....	1	9	Philadelphia, Pa.
Gypsy.....		Ga. s.....	48	0	10	4	5	1	1901	Arundel Cove, Md.....	2	2	Arundel Cove, Md.	
Hartley.....	GVBT	St. s.....	64	64	6	11	0	5	0	1875	San Francisco, Calif.....	1	6	San Francisco, Calif.
Hudson.....	GVDO	St. s.....	179	96	6	20	0	10	3	1893	Camden, N. J.....	1	11	New York, N. Y.
MACKINAC.....	GVHB	St. s.....	241	110	0	20	6	12	1	1903	Baltimore, Md.....	3	36	Sault Ste. Marie, Mich.
MAGOTHY ⁹		St. s.....	83	100	2	13	2	5	9	1895	West Bay City, Mich.....	Unassigned.
Manhattan.....	GVCL	St. s.....	406	120	3	24	0	13	6	1918	Balboa, Canal Zone.....	1	12	New York, N. Y.
Patrol.....		Ga. s.....	23	68	9	14	0	7	9	1817	City Island, N. Y.....	6	6	Do.
Penrose.....	GVDL	St. s.....	41	67	0	12	0	5	0	1883	Bentley Manor, N. Y.....	1	4	Pensacola, Fla.
Relief.....		Ga. s.....	47	0	10	6	5	4	1897	Boston, Mass.....	5	5	Boston, Mass.	
Scout ⁷	GVFC	Ga. s.....	40	61	6	13	0	6	0	1903	Astoria, Oreg.....	1	5	Port Townsend, Wash.
Search.....		Ga. s.....	40	0	9	0	4	9	1917	Benton Harbor, Mich.....	3	3	Sault Ste. Marie, Mich.	
Sentinel.....		Ga. s.....	45	0	11	6	5	9	1918	North Tonawanda, N. Y.....	2	2	Do.	
Tioga.....		St. s.....	131	81	10	20	0	8	6	1916	Solomons, Md.....	7	7	Baltimore, Md.
TYBEE.....	GVDW	St. s.....	45	63	0	11	8	7	1	1895	Camden, N. J.....	1	4	Savannah, Ga.
Vigilant.....		Ga. s.....	45	0	11	7	5	6	1910	Bay City, Mich.....	2	2	Do.	
Virginia.....		Ga. s.....	42	10	9	6	1907	2	2	New Orleans, La.		
WINNISMET.....	GVFW	St. s.....	182	96	6	20	6	10	3	1903	Baltimore, Md.....	1	9	Boston, Mass.
WISSAHICKON.....	GVHD	St. s.....	194	96	6	20	6	10	3	1904do.....	1	9	New York, N. Y.

¹ Formerly U. S. C. G. C. Galveston.

² Formerly *ja* British st. s. Bear.

³ Formerly *b* U. S. S. Bear; transferred to C. G. in 1885.

⁴ Formerly U. S. S. Windom.

⁵ Formerly U. S. S. Bancroft; transferred to C. G. in 1906.

⁶ Formerly U. S. C. G. C. Manhattan.

⁷ Formerly *a* st. y. Wapiti. (81507.)

⁸ Formerly *b* Public Health st. s. Bratton.

⁹ Formerly customs launch Patrol; transferred to C. G. in 1914.

* Subject to change from war status.

† During the war headquarters of vessels is frequently changed.

‡ Composite.

TENDERS OF THE LIGHTHOUSE SERVICE, DEPARTMENT OF COMMERCE.

(Steel vessels in SMALL CAPITALS; Iron vessels in *italics*.)

Name.	Signal letters.	Rig or class.	Gross tonnage.	Dimensions.			Indicated horse-power.	When built.	Where built.	Complement.		Station.
				Length (bet. p.p.).	Breadth.	Depth.				Officers.	Men.	
AMARANTH	GVNR	St. s.	744	<i>Fect.</i> 150.0	<i>Fect.</i> 28.0	<i>Fect.</i> 14.0	672	1892	Cleveland, Ohio	5	24	Detroit, Mich.
ANEMONE	GVRH	St. s.	677	174.0	30.0	16.0	1,000	1906	Camden, N. J.	6	26	Boston, Mass.
ARbutus	GVMT	St. s.	400	145.0	25.0	11.0	390	1879	Baltimore, Md.	6	22	Baltimore, Md.
ASPEN	GVMD	St. s.	277	118.0	25.0	12.0	440	1906	Toledo, Ohio	4	10	Detroit, Mich.
AZALEA	GVNQ	St. s.	†330	145.0	25.0	12.0	400	1891	New York, N. Y.	5	22	Boston, Mass.
CAMELLIA	GVRN	St. s.	†276	106.0	24.0	10.0	290	1911	Muskegon, Mich.	4	17	New Orleans, La.
Cedar	GVLN	St. s.	†1,245	188.0	34.0	18.5	1,455	1917	Long Beach, Cal.	7	25	Ketchikan, Alaska.
Clover ¹	GVPD	St. s.	96	80.0	22.0	7.0	140	1899	Mantowoc, Wis.	4	8	Detroit, Mich.
COLUMBINE	GVNM	St. s.	424	145.0	27.0	15.0	800	1892	Cleveland, Ohio	7	23	Baltimore, Md.
Cosmos ²		Ga. s.	47	67.0	15.0	6.0	80	1909	City Island, N. Y.	1	4	New Orleans, La.
CROCUS	GVPN	St. s.	628	155.0	29.0	14.0	700	1904	Shooters Island, N. Y.	5	27	Buffalo, N. Y.
CYPRUS	GVRD	St. s.	677	174.0	30.0	18.0	1,000	1906	Camden, N. J.	7	26	Charleston, S. C.
Daisy ³	GVPF	St. s.	35	74.0	14.0	5.0	60	1892	New Bedford, Mass.	2	5	Tompkinsville, N. Y.
Dandelion ⁴	GVLH	St. p.	†232	140.0	31.0	4.5	500	1893	Rock Island, Ill.	4	14	Rock Island, Ill.
Elm		Ga. s.	219	101.0	30.0	9.0	150	1918	East Boothbay, Me.	2	4	Tompkinsville, N. Y.
Fern	GVRQ	St. s.	†245	98.4	22.0	10.0	300	1915	Winslow, Wash.	4	11	Ketchikan, Alaska.
Gardenia ⁵	GVNS	St. s.	150	117.0	20.0	9.0	200	1879	East Deering, Me.	0	0	Tompkinsville, N. Y.
GOLDENROD ⁶	GVNH	St. p.	461	150.0	27.0	4.0	132	1888	Jeffersonville, Ind.	0	0	Cincinnati, Ohio.
HEATHER	GVPL	St. s.	†631	165.0	28.0	15.0	685	1903	Seattle, Wash.	7	26	Portland, Ore.
HIBISCUS	GVRF	St. s.	677	174.0	30.0	16.0	1,000	1906	Camden, N. J.	6	26	Portland, Me.
Holly	GVPJ	St. p.	367	167.0	24.0	10.0	400	1891	Baltimore, Md.	5	18	Baltimore, Md.
HYACINTH	GVPO	St. s.	738	150.0	28.0	14.0	878	1903	Port Huron, Mich.	5	20	Milwaukee, Wis.
IRIS ⁶	GVPH	St. s.	428	142.0	30.0	10.0	800	1897	Philadelphia, Pa.	5	20	Philadelphia, Pa.
IVY	GVPK	St. s.	550	165.0	30.0	13.0	700	1904	Baltimore, Md.	5	24	Key West, Fla.
Jessamine	GVMJ	St. p.	257	146.0	24.0	10.0	350	1881	do	4	17	Baltimore, Md.
John Rodgers	GVNB	St. p.	260	151.0	27.0	9.0	260	1883	Newburgh, N. Y.	4	18	Tompkinsville, N. Y.
JUNIPER	GVPS	St. s.	84	90.0	18.0	8.0	290	1903	Baltimore, Md.	2	9	Baltimore, Md.
KUKUI	GVRL	St. s.	677	174.0	30.0	16.0	1,000	1906	Camden, N. J.	7	23	Honolulu, Hawaii.
LARKSPUR	GVPK	St. s.	685	162.0	30.0	14.0	750	1903	Port Richmond, N. Y.	6	24	Tompkinsville, N. Y.
Laurel	GVRP	St. s.	†218	95.5	22.0	8.4	160	1915	Baltimore, Md.	4	12	Baltimore, Md.
LILAC	GVNP	St. s.	434	145.0	27.0	15.0	800	1892	Cleveland, Ohio	5	19	San Juan, P. R.
Madroño	GVNF	St. s.	411	164.0	27.0	15.0	750	1885	Camden, N. J.	6	20	San Francisco, Cal.
MAGNOLIA	GVPT	St. s.	550	165.0	30.0	13.0	700	1904	Baltimore, Md.	5	25	New Orleans, La.
MANGROVE	GVNT	St. s.	572	165.0	30.0	12.0	550	1897	Elizabethport, N. J.	5	24	Charleston, S. C.
MANZANITA	GVRJ	St. s.	677	174.0	30.0	16.0	1,000	1906	Camden, N. J.	7	23	Portland, Ore.
MAPLE	GVNS	St. s.	362	155.0	30.0	12.0	650	1893	Elizabethport, N. J.	6	24	Baltimore, Md.
Marigold	GVPC	St. s.	454	150.0	27.0	12.0	550	1890	Wyandotte, Mich.	5	20	Detroit, Mich.
MAYFLOWER	GVNW	St. s.	572	155.0	30.0	12.0	650	1897	Bath, Me.	5	24	Boston, Mass.
Mistletoe	GVLW	St. p.	352	153.0	26.0	9.0	370	1872	Chester, Pa.	4	16	Tompkinsville, N. Y.
Myrtle	GVLV	St. s.	348	130.0	25.0	11.0	225	1872	Philadelphia, Pa.	4	16	Do.
OLEANDER	GVND	St. p.	344	165.0	34.0	7.0	600	1903	Dubuque, Iowa	3	17	St. Louis, Mo.
ORCHID	GVRM	St. s.	677	174.0	30.0	16.0	1,000	1906	Camden, N. J.	7	26	Baltimore, Md.
Palmetto	GYPD	Ga. s.	†156	88.9	22.0	8.5	150	1917	Jacksonville, Fla.	4	8	Charleston, S. C.
Pansy	GVMW	St. s.	314	147.0	25.0	11.0	250	1878	Philadelphia, Pa.	4	17	Tompkinsville, N. Y.
Pine		Ga. s.	35	61.0	15.0	5.6	50	1918	Nyack, N. Y.	2	3	Do.
Rose	GVRB	St. s.	†395	119.0	24.5	11.0	330	1916	Seattle, Wash.	4	16	Portland, Ore.
SEQUOIA	GVRK	St. s.	677	174.0	30.0	16.0	1,000	1906	Camden, N. J.	7	23	San Francisco, Cal.
Snowdrop	GVRW	Ga. s.	32	61.0	11.0	5.0	†32	1896	Morris Heights, N. Y.	2	2	Key West, Fla.
SUMAC	GVPW	St. s.	681	160.0	30.0	15.0	700	1903	Port Richmond, N. Y.	5	23	Milwaukee, Wis.
SUNFLOWER	GVRB	St. s.	†728	163.0	31.0	15.0	900	1907	Wilmington, Del.	6	26	New Orleans, La.
TULIP	GVRC	St. s.	677	174.0	30.0	16.0	1,000	1906	Camden, N. J.	7	26	Tompkinsville, N. Y.
Water Lily	GVPK	Ga. s.	33	61.0	11.0	5.0	†36	1895	Morris Heights, N. Y.	2	2	Charleston, S. C.
Woodbine	GVRT	Ga. s.	71	85.0	16.0	7.0	†125	1913	New Brighton, N. Y.	2	5	Philadelphia, Pa.
ZISANIA	GVNK	St. s.	417	150.0	27.0	12.0	650	1888	Baltimore, Md.	5	22	Portland, Me.

¹ Formerly Two Myrtles.
² Formerly Elmasada.
³ Formerly Genevieve, No. 86212.
⁴ Formerly F. Weyerhaeuser, No. 120930.
⁵ Laid up.

⁶ Formerly Plymouth, No. 150754.
[†] Displacement, light.
[‡] In use by U. S. Engineer Department.
[§] Brake horsepower.
[○] Equipped with radio.

LIGHT VESSELS OF THE LIGHTHOUSE SERVICE, DEPARTMENT OF COMMERCE.

Number of vessel.	Name on side of vessel.	International code Signal letters of station.	Rig or class.	Tonnage.		Dimensions.			Indicated horse-power.	When built.	Complement.		Station.			
				Gross.	Net.	Length.	Breadth.	Depth.			Officers.	Men.				
							Feet.	in.	Feet.	in.	Feet.	in.				
1	Martins Industry.....	AYNL	Sch.	275		103	0	24	0	13	0		1855	2	8	Martins Industry, S. C.
2	Relief.....		do.	210		98	0	25	0	9	0		1849	1	5	Relief. ¹
3	Handkerchief.....		do.	140		69	0	23	0	10	3		1852	2	5	Handkerchief, Mass.
4	Relief.....	BAEM	do.	104		77	0	20	0	10	0		1855	1	0	Relief. ¹
5	Stone Horse.....	BAEP	do.	104		81	6	21	6	9	0		1864	2	7	Stone Horse Shoal, Mass.
9	Fence.....	BAET	do.	104		81	2	28	2	9	6		1857	2	7	Hedge Fence, Mass.
11	Scotland.....	AZNB	do.	320		104	0	24	8	11	6		1853	2	5	Scotland, off Sandy Hook, N. J.
13	Bartlett.....	AZTP	do.	155		79	8	21	8	10	4		1854	4	5	Bartlett Reef, Conn.
16	Relief.....		do.	250		103	6	22	6	11	0		1854	2	0	Relief. ¹
20	Cross Rip.....	BAES	do.	165		81	6	21	6	10	0		1867	2	5	Cross Rip Shoal, Mass.
23	Ram.....	AZUB	do.	186		94	0	24	0	9	0		1857	2	5	Ram Island Reef, N. Y.
34	Charleston.....	AYOQ	do.	150		95	0	23	0	10	0		1864	2	7	Charleston, S. C.
39	Brenton.....	AZXC	do.	387		114	4	26	9	13	0		1875	4	6	Brenton Reef, R. I.
41	Vineyard.....	BACI	do.	387		114	0	26	9	11	0		1876	2	7	Vineyard Sound, Mass.
42	Hen & Chickens.....	AZXT	do.	410		114	0	26	6	10	6		1877	3	7	Hen and Chickens Reef, Mass.
43	Relief.....		do.	191	110	100	9	25	0	12	0		1881	4	6	Relief. ¹
44	Northeast.....	AZHQ	do.	197		113	0	25	0	10	6		1882	4	8	Northeast End, N. J.
46	Tail of Shoe.....	AYUW	do.	1401		119	0	27	6	12	0		1887	4	6	Tail of the Horseshoe, Va.
47	Pollock.....	BAFN	do.	1470		112	0	26	6	11	0		1891	4	6	Pollock Rip, Mass.
48	Cornfield.....	AZTO	do.	1470		112	0	27	8	12	0		1891	4	6	Cornfield Point, Conn.
49	Relief.....		do.	1470		112	0	27	0	14	0		1890	4	6	Relief. ¹
52	Fenwick.....	AZJH	do.	1416	197	118	6	26	6	12	0	135	1892	4	8	Fenwick Island Shoal, Del.
53	Relief.....	§Special	do.	310		112	0	26	6	11	0	135	1892	4	9	Relief. ¹
54	Boston.....	BAGY	do.	310		118	0	26	0	11	0	150	1892	4	7	Boston, Mass.
55	Lansing.....		St. s	129	100	90	0	20	0	9	0	100	1891	4	2	Lansing Shoal, Mich.
56	Manitou.....		do.	130	101	90	0	20	0	8	10	100	1891	4	2	North Manitou Shoal, Mich.
57	Grays.....		do.	130	101	90	0	20	0	8	10	100	1891	4	2	Grays Reef, Mich.
60	11-foot.....		Sch.	105	101	80	0	21	6	8	6		1893	3	3	Eleven-Foot Shoal, Mich.
61	Huron.....		do.	105	101	80	6	21	0	9	0		1893	3	3	Lake Huron, Mich.
62	Bar Point.....		do.	105	101	80	0	21	6	8	0		1893	3	3	Bar Point Shoal, Mich.
66	Great Round.....	BAFK	St. s	1590		112	0	28	6	13	6	350	1826	4	8	Great Round Shoal, Mass.
67	Umatilla.....	AUCK	do.	450	364	112	0	28	6	13	0	200	1897	4	11	Umatilla Reef, Wash.
68	Fire Island.....	AZMS	do.	1590	204	112	0	28	6	12	6	350	1897	4	10	Fire Island, N. Y.
69	Overfalls.....	AZHT	do.	1590	204	112	6	29	6	13	0	350	1897	4	10	Overfalls, Del.
70	San Francisco.....	AUGE	do.	1590		112	0	28	6	13	0	350	1897	4	11	San Francisco, Cal.
72	Diamond.....	AYTB	do.	1693		112	0	28	6	14	0	350	1900	5	10	Diamond Shoal, N. C.
73	Slue.....	BAEK	do.	1538		112	0	28	6	12	9	400	1901	4	8	Pollock Rip Slue, Mass.
74	Portland.....	BALV	do.	1485		118	0	28	6	13	0	380	1902	4	8	Portland, Me.
75	St. Clair.....		Scow	160		75	0	24	0	4	9		1902	2	2	Lake St. Clair, Mich.
76	Relief.....		St. s	1578	169	117	7	28	8	12	0	380	1904	2	5	Relief. ¹
77	Peshtigo.....		Scow	1155		75	0	21	6	4	0		1906	2	3	Peshtigo Reef, Wis.
78	Relief.....		St. s	1668	188	112	9	28	6	12	6	325	1904	2	6	Relief. ¹
79	Five-Fathom.....	AZHP	do.	1668	188	112	9	28	6	12	6	325	1904	4	8	Five-Fathom Bank, N. J.
80	Lookout.....	AYQT	do.	1668	188	112	9	28	6	12	6	325	1904	4	10	Cape Lookout Shoals, N. C.
81	Heald.....	AWVH	do.	1668	188	112	9	28	6	12	6	325	1904	4	8	Heald Bank, Tex.
82	Relief.....		do.	209		95	2	21	0	8	11	90	1912	4	3	Relief. ¹
83	Blunts.....	AUFL	do.	1668	188	112	9	28	6	13	0	325	1904	4	11	Blunts Reef, Cal.
84	Brunswick.....	AYKV	do.	1683	246	112	11	29	0	13	0	325	1907	4	10	Brunswick, Ga.
85	Nantucket.....	BAFE	do.	1683	246	112	11	29	0	13	0	400	1907	5	10	Nantucket Shoals, Mass.
86	Relief.....		do.	1683	246	112	11	29	0	13	0	380	1907	4	6	Relief. ¹
87	Ambrose.....	AZMY	do.	1683	246	112	11	29	0	13	0	325	1907	4	10	Ambrose Channel, N. Y.
88	Columbia.....	AUCY	do.	1683	246	112	11	29	0	13	0	325	1907	4	11	Columbia River, Oreg.
89	Martin.....		do.	205	76	88	0	21	0	10	0	90	1908	4	3	Martin Reef, Mich.
90	Relief.....		do.	1685	225	112	11	29	6	13	0	400	1908	4	6	Relief. ¹
91	Winter-Quarter.....	AZHD	do.	1685	225	112	11	29	0	13	0	400	1908	4	10	Winter-Quarter Shoal, Va.
92	Relief.....		do.	1685	225	112	11	29	0	13	0	400	1908	2	5	Relief. ¹
93	Swiftsure.....	ATXJ	do.	1685	225	112	11	29	0	13	0	400	1908	4	11	Swiftsure Bank, Wash.
94	Frying-Pan.....	AYQR	do.	1670	229	112	11	29	0	15	4	363	1911	4	10	Frying-Pan Shoals, N. C.
95	Milwaukee.....		do.	1368	156	90	0	23	0	12	0	200	1912	4	5	Milwaukee, Wis.
96	Poe.....		§Special	1170		85	0	23	6	11	5		1914	3	4	Poe Reef, Mich.
98	Relief.....		do.	1195		85	0	23	6	11	5	100	1915	4	2	Relief. ¹
98	Charles.....	AZGP	do.	1360		92	3	25	0	12	2	260	1916	4	7	Cape Charles, Va.
102	South.....	AXBF	do.	1360		92	3	25	0	12	2	200	1917	4	7	South Pass, La.

¹ Will display signal letters of the station relieved.
[†] Lattice towers in place of masts.

[‡] Displacement.
[§] Lantern mast only.

^{||} Brake horsepower.
[○] U. S. Navy Radio Stations.

VESSELS OF THE COAST AND GEODETIC SURVEY, DEPARTMENT OF COMMERCE.

STEAM VESSELS.

Signal letters.	Rig.	Name of vessel.	Displacement.	Tonnage.		Register length.	Register breadth.	Draft.	Material.	Indicated horsepower.	Speed knots.	Coal or oil capacity.	When built.	Where built.	Comple-ment.		Where employed.
				Gross.	Net.										Offi-cers.	Men.	
GVSC	St. s.	Arcturus*		456	272	<i>Feet.</i> 160.0	<i>Feet.</i> 26.3	<i>Feet.</i> 9.5	Steel	500	12.0	<i>Tons.</i> 70	1912	Wilmington, Del.	8	46	Pacific coast.
	St. s.	Beche	472	370	252	153.2	26.2	10.0	Composite.	400	10.5	98	1901	Shooters Island.	9	44	Atlantic coast.
GVWB	St. s.	Cosmos			25	52.5	12.0	4.0	Wood	55	7.0		1887	Mare Island, Cal.	3	8	Alaska.
GVWJ	St. s.	Explorer	450	335	228	135.0	27.0	10.0	do.	400	10.3	85	1904	Wilmington, Del.	7	43	Pacific coast.
GVWK	St. s.	Pathomer*	550	431		144.0	25.0	9.5	Steel	400	10.0	98	1904	Hongkong, China	7	41	Philippines.
GVWH	St. s.	Hydrographer	146	116	79	101.0	19.5	6.8	Wood	250	10.0	22	1901	Port Jefferson, N. Y.	5	18	Atlantic and Gulf.
GVWM	St. s.	Isis		377	256	180.4	24.8	11.7	Steel	2,000	18.0	120	1902	Newburgh, N. Y.	9	47	Atlantic coast.
MCLF	St. s.	Marinduque*	345	411	197	132.0	23.0	10.2	Composite.	300	8.0	75	1901	Uraga, Japan	9	37	Philippines.
	St. s.	Natoma		112	76	110.0	17.0	6.0	Steel	250	10.0	2,000†	1913	Morris Heights, N. Y.	6	18	Pacific coast.
GVWC	St. s.	Onward		157	106	128.0	17.0	6.5	do.	475	12.0	24	1908	New York, N. Y.	6	20	Atlantic coast.
	St. s.	Pathfinder	875	690	469	168.0	33.6	13.0	do.	848	12.6	240	1899	Elizabeth, N. J.	15	71	Philippines.
GVTQ	St. s.	Patterson	719	500	453	163.0	27.3	14.2	Wood	215	9.0	133	1882	Brooklyn, N. Y.	12	50	Pacific coast.
	St. s.	Ranger	228	219	149	133.0	22.0	8.0	Steel	1,200	8.8	38	1910	New York, N. Y.	5	33	Gulf coast.
MCLT	St. s.	Rombion*	345	411	198	132.0	23.0	10.2	Composite	300	8.0	75	1901	Uraga, Japan	9	37	Philippines.
	St. s.	Sialia	600	552	308	185.0	27.0	12.0	Steel	1,200	14.5	43,000†	1913	Wilmington, Del.	9	47	Pacific coast.
GVSJ	St. s.	Surveyor	1,000			172.8	34.1	12.0	do.	1,321	12.0	77,690†	1917	Manitowoc, Wis.	11	58	Alaska.
	St. s.	Wenonah	340	290	160	142.4	22.8	10.0	do.	500	12.0	64	1915	Boston, Mass.	6	40	Pacific coast.
GVWF	St. s.	Yukon		38	25	75.0	15.7	5.0	Composite.	100	7.5	16	1898	New York, N. Y.	4	14	Alaska.

* Owned by the Government of the Philippine Islands, and assigned for the use of the Coast and Geodetic Survey.

† Gallons of gasoline.

‡ Gallons of fuel oil.

VESSELS OF THE BUREAU OF FISHERIES, DEPARTMENT OF COMMERCE.

(Iron vessels in italics.)

Name of vessel.	Rig.	Gross tonnage.	Net tonnage.	Length.	Breadth.	Depth.	When built.	Where built.	Comple-ment.	
									Offi-cers.	Crew.
<i>Albatross</i>	Steam screw	638	384	<i>Feet.</i> 200.0	<i>Feet.</i> 27.6	<i>Feet.</i> 16.9	† 1882	Wilmington, Del.	8	71
<i>Fish Hawk</i>	do.	441	205	146.6	27.0	10.9	† 1879	do.	2	42
<i>Gannet</i>	do.	16	16	61.0	12.3		1890	Boston, Mass.	1	4
<i>HALEYON</i>	do.		197	108.6	22.0	10.5	1917	East Boothbay, Me.	4	8
<i>Osprey</i> ¹	do.	40	23	72.0	17.3	6.0	1895	San Francisco, Cal.	2	4
<i>Phalarope</i> ²	do.	55	27	82.0	16.0	7.4	1881	East Boston, Mass.	2	4
<i>Shearwater</i>	do.	95	63	85.0	18.0	8.5	1909	Ferrysburg, Mich.		

¹ Formerly steam screw Wigwam.

² Formerly steam yacht *Adelita* (105969).

† Built under contract.

VESSELS OF THE BUREAU OF NAVIGATION, DEPARTMENT OF COMMERCE.

Name of vessel.	Signal letters.	Rig.	Gross tonnage.	Net tonnage.	Length.	Breadth.	Depth.	When built.	Where built.	Complement.	
										Officers.	Crew.
Dixie	GVBK	Gas screw.....	52	35	<i>Feet.</i> 86.4	<i>Feet.</i> 13.6	<i>Feet.</i> 6.7	1906	Bayonne, N. J.	2	3
Kilkenny.....	GVBHdo.....	52	45	79.4	14.4	6.6	1909	New York, N. Y. ...	3	3
Psyche V ¹	GVBKdo.....	43	34	68.6	14.0	6.5	1911	East Greenwich, R. I.	2	4
Siwash.....do.....do.....	56	44	70.0	14.7	6.7	1916	New York, N. Y. ...	1	4
Tarragon.....	GVBDdo.....	20	17	52.0	13.2	4.2	1907	Bayport, N. Y. ...	2	3

¹ Formerly ga. s. *Âchelous*.

VESSELS OF THE BUREAU OF IMMIGRATION, DEPARTMENT OF LABOR.

(Steel vessel in SMALL CAPITALS.)

Rig.	Name of vessel.	Gross tonnage.	Net tonnage.	Dimensions.			When built.	Where built.	Complement.		Where stationed.
				Length.	Breadth.	Depth.			Officers.	Crew.	
St. s. ...	ELLIS ISLAND.....	802	545	<i>Feet.</i> 144.4	<i>Feet.</i> 37.1	<i>Feet.</i> 12.1	1904	Wilmington, Del.	2	25	New York, N. Y.
St. s. ...	Immigrant.....	220	125	103.0	22.6	12.6	1905do.....	2	12	Do.
Al. s. ...	Samoset.....	12	6	40.6	9.0	4.6	1898	Communipaw, N. J. ...	1	1	Do.
St. s. ...	Angel Island.....	427	289	135.7	24.0	10.6	1911	Oakland, Cal.	1	11	San Francisco, Cal.
St. s. ...	Inspector.....	50	30	70.0	12.5	6.5	1906	San Francisco, Cal. ...	2	4	Do.
Ga. s. ...	Immigration.....	2	1	30.0	7.6	4.1	1914	Catano, P. R.	1	San Juan, P. R.
Ga. s. ...	Fearless.....	1	1	39.0	2.17	5.4	1907	Buffalo, N. Y.	1	Lewiston, N. Y.
Ga. s. ...	Vim II.....	2	1	30.0	4.8	3.8	(¹)	Unknown.....	1	1	Ogdensburg, N. Y.
Ga. s. ...	Saracen II.....	1	1	28.8	1.8	5.6	1913	Tonawanda, N. Y.	1	Buffalo, N. Y.
Ga. s. ...	Red Head.....	1	1	34.0	1.8	5.5	1910	Buffalo, N. Y.	1	Detroit, Mich.
Ga. s. ...	Breeze.....	12	10	38.0	8.6	3.6	1915	Seattle, Wash.	2	Seattle, Wash.
Ga. s. ...	Mate.....	7	5	30.0	7.0	3.0	(¹)	(¹)	2	Do.

¹ Unknown.

VESSELS OF THE RECLAMATION SERVICE, DEPARTMENT OF THE INTERIOR.

Name of vessel.	Class.	Register dimensions.			When built.	Where built.	Complement.	Station.
		Length.	Breadth.	Depth.				
Cascade.....	Tugboat.....	<i>Feet.</i> 23.0	<i>Feet.</i> 8.0	<i>Feet.</i> 3.6	1909	Lake Keechelus, Wash.	1	Lake Keechelus, Wash.
Keechelus.....do.....	30.0	8.0	4.4	1911	Tacoma, Wash.	1	Do.
Doris.....	Gas launch.....	24.0	6.0	2.0do.....	1	Do.
Unnamed.....do.....	16.0	4.0	2.0	1917	Salem, Ohio.....	4	Pathfinder Reservoir, Wyo.
The Tillie.....	Tugboat.....	37.0	9.0	3.4	1909	Bremerton Navy Yard.....	2	Sherburne Lakes Dam, Mont.
Fern.....	Gas launch.....	18.0	5.5	3.0	1911	Portland, Ore.	1	Klamath Falls, Ore.
Modoc.....do.....	32.0	8.6	2.8	1909do.....	2	Tule Lake, Cal.
Unnamed.....	Steel dredge.....	30.0	20.6	4.4½	1915	Cleveland, Ohio.....	Heyburn, Idaho.
Uncle Sam.....	Gas launch.....	25.0	4.6	2.0	1917	Lahonton, Nev.	1	Lahonton Dam, Nev.
.....do.....do.....	30.0	8.0	2.6	1918	Wayzata, Minn.	1	Elephant Butte Reservoir, N. Mex.
Unnamed.....do.....	32.0	8.5	1909	Portland, Ore.	1	Klamath Falls, Ore.
Unnamed.....do.....	20.0	6.0	2.0	1910	Detroit, Mich.	1	Shoshone Reservoir, Wyo.
Mount Rose.....do.....	35.0	8.4	1914	Tahoe, Cal.	1	Tahoe, Cal.

VESSELS OWNED AND EMPLOYED BY THE PANAMA CANAL OR THE PANAMA RAILROAD CO.

Name of vessel.	Class.	Material.	Gross tons.	Dimensions.			Built.		Purchased.		Estimated value.	Complement.		Where employed.
				Length.	Breadth.	Depth.	When.	Where.	When.	Where.		Officers.	Crew.	
Achilles*	Collier	Steel	11,081.00	536.0	65.0	39.6	1915	Baltimore, Md.	1915	Baltimore, Md.	\$1,012,220.44			Norfolk-Cristobal.
Ulysses*	do.	do.	11,081.00	536.0	65.0	39.0	1915	do.	1915	do.	1,012,220.43			Do.
Advance	Steam screw	do.	2,606.00	295.0	38.4	23.4	1883	Chester, Pa.			329,544.75			New York-Cristobal.
Alliance	do.	do.	3,905.00	338.0	42.0	23.9	1886	do.			560,112.83			Do.
Ancon ¹	do.	do.	9,606.00	489.5	58.0	28.9	1902	Sparrows Point, Md.	1909	Sparrows Point, Md.	728,271.88			Do.
Caribbean ²	Cattle ship	do.	2,800.00	288.0	47.6	26.0	1907	do.	1907	do.	163,627.83			Vicinity of Isthmus.
Colon ³	Steam screw	do.	5,667.00	360.0	50.0	32.0	1899	Philadelphia, Pa.		United States	420,131.83			New York-Cristobal.
Cristobal ⁴	do.	do.	9,606.00	489.5	58.0	28.9	1902	Sparrows Point, Md.	1909	do.	716,085.43			Do.
Culebra ⁵	Cattle ship	do.	2,800.00	288.0	47.6	26.0	1907	do.	1907	do.	109,325.00			Vicinity of Isthmus.
Middlebury ⁶	do.	do.	2,585.00	298.0	44.0	19.7	1918	Wilmington, Del.		Leased from U. S. Shipping Board.				
Panama ⁷	Steam screw	do.	5,667.00	360.0	50.0	32.2	1898	Philadelphia, Pa.	1905	United States	434,706.33			New York-Cristobal.
Supply No. 1	Diesel oil screw	do.	117.00	85.0	20.0	9.0	1917	Balboa, Canal Zone	1917	Isthmus	51,544.48	2	4	Panama Canal.
Supply No. 2	do.	do.	117.00	85.0	20.0	9.0	1917	do.	1917	do.	51,544.38	2	4	Do.
No. 1	Barge (coal)	do.	1,200.00	158.1	35.8	12.0	1908	Newport News, Va.	1908	Newport News, Va.	10,000.00		2	Do.
No. 2	do.	do.	1,200.00	158.8	35.8	12.0	1908	do.	1908	do.	9,047.25			Do.
No. 18	Barge (sand-rock)	do.	1,200.00	156.0	35.0	12.0	1908	do.	1908	do.	11,000.00			Do.
No. 19	Barge	do.	1,200.00	157.0	35.0	12.0	1908	do.	1908	do.	11,000.00		3	Do.
No. 20	Barge (sand-rock)	do.	1,200.00	156.0	35.0	12.0	1908	do.	1908	do.	11,000.00		3	Do.
No. 21	Barge	do.	1,200.00	156.0	35.0	12.0	1908	do.	1908	do.	11,106.60			Do.
No. 26	Barge (sand-rock)	do.	1,200.00	168.0	35.0	12.0	1910	do.	1910	do.	20,848.50			Do.
No. 29	Barge	do.	1,200.00	168.0	35.0	12.0	1910	do.	1910	do.	1,094.50			Do.
No. 39	Barge (oil)	do.	30.00	40.0	15.0	5.0	1905	Jacksonville, Fla.	1906	Jacksonville, Fla.	300.00			Do.
No. 57	Barge (coal lighter)	do.	250.00	110.0	24.0	7.5					2,488.20			Do.
No. 87	do.	do.		85.6	31.0	10.0	1910	Cristobal, Canal Zone.	1910		7,500.00			Do.
No. 96	Barge (oil lighter)	do.	115.00	75.0	25.0	7.0	1905	Jacksonville, Fla.	1906	Jacksonville, Fla.	2,400.00			Do.
No. 97	Barge (coal)	do.	115.00	75.0	25.0	7.0	1905	do.	1906	do.	2,245.76			Do.
No. 98	do.	do.	115.00	75.0	25.0	7.0	1905	do.	1906	do.	2,245.76			Do.
No. 149	Barge (lighter)	do.	300.00	110.0	24.6	8.0	1906	Cristobal, Canal Zone.	1906		8,000.00			Do.
No. 150	do.	do.	300.00	110.0	24.6	8.0	1906	do.	1906	Cristobal, Canal Zone.	8,000.00			Do.
No. 215	Barge (work barge)	Wood		18.6	6.0	2.0	1915	do.			44.15			Do.
No. 217	Barge (oil lighter)	Steel		82.7	15.4	6.5	1910	do.			935.00			Do.
No. 220	Barge (lighter)	Wood		30.0	12.0			Isthmus			300.00			Do.
No. 222	Barge (water)	Steel		36.6	14.2	4.6				Old Frenchstock	255.00			Do.
Clapet No. 7	Barge (self-propelling)	do.	375.00	133.6	25.6	11.0		England			10,000.00			Do.
No. 157	Barge (derrick)	Wood	360.00	96.0	42.0	8.6	1911	Cristobal, Canal Zone.	1911		17,012.58			Do.
No. 161	do.	do.	650.00	150.4	30.0	9.4	1911	do.	1911		19,838.00			Do.
No. 168	Barge (coal hoist)	Steel		72.0	18.9	7.4	1908	Balboa, Canal Zone	1908		2,112.00			Do.
No. 179	Houseboat	do.		98.0	19.0	8.9	1907	Cristobal, Canal Zone.			2,160.00			Do.
No. 198	Barge (pile-driving)	do.	150.00	70.6	29.0	7.0	1909	do.	1909		6,000.00			Do.
Birdena	Tug (coal-burning)	do.	25.00	57.9	12.0	6.0	1885	France	1904	French Canal Co.	3,400.00	5	7	Do.
Bohio ⁸	do.	do.	171.00	104.0	21.0	11.6	1908	Camden, N. J.	1908	Norfolk, Va.	2,064.00	6	29	Do.

¹ Formerly st. s. Shawmut (117125).
² Converted from dredge Ancon.
³ Formerly st. s. Mexico (92936).
⁴ Formerly st. s. Fremont (145934).
⁵ Converted from dredge Culebra.

⁶ Leased from U. S. Shipping Board.
⁷ Formerly st. s. Havana.
⁸ Formerly st. s. Jack Twohy.
 * Colliers Ulysses and Achilles are owned by the Panama Canal and are operated by the Panama Railroad Co.

VESSELS OWNED AND EMPLOYED BY THE PANAMA CANAL OR THE PANAMA RAILROAD Co.—Continued.

Name of vessel.	Class.	Material.	Gross tons.	Dimensions.			Built.		Purchased.		Estimated value.	Complement.		Where employed.
				Length.	Breadth.	Depth.	When.	Where.	When.	Where.		Officers.	Crew.	
Bolivar	Tug (coal and oil).	Steel	234.00	Feet. 127.0	Feet. 23.0	Feet. 9.5	1885	Camden, N. J.	1904	French Canal Co.	\$106,000.00	6	29	Panama Canal.
De Lesseps	Tug (oil-burning).	do.	75.00	72.0	15.0	9.0	1883	Scotland	1904	do.	29,000.00	6	20	Do.
Empire	Tug (coal-burning).	do.	288.00	120.0	24.0	14.6	1909	Port Richmond, N. Y.	1909	Port Richmond, N. Y.	28,463.50	6	29	Do.
Engineer	do.	do.	152.00	101.0	21.6	10.7	1911	Camden, N. J.	1916	New York, N. Y.	46,013.64	6	21	Do.
Gatun ¹	do.	do.	164.00	101.0	22.0	12.6	1902	Philadelphia, Pa.	1906	do.	65,000.00	6	29	Do.
Porto Bello ²	do.	do.	227.00	126.0	23.5	11.9	1906	do.	1907	Baltimore, Md.	29,000.00	6	29	Do.
Sanidad ³	Tug (oil-burning).	do.	221.00	82.0	15.6	11.6	1884	England	1904	French Canal Co.	20,000.00	6	24	Do.
Teredo II	Barge (drill)	do.	127.5	12.0	3.9	1914	Paraiso, Canal Zone	1914	do.	15,000.00	5	55	Do.	
Grader No. 1	Barge (hydraulic grader).	do.	114.0	30.0	10.6	1914	do.	1915	Isthmus.	43,538.77	8	31	Do.	
Grader No. 2	do.	do.	157.0	46.5	15.5	8.0	1915	do.	1915	do.	5,547.55	1	19	Do.
Grader No. 3	do.	do.	1,200.00	157.0	35.8	12.0	1915	do.	1915	do.	25,546.81	1	32	Do.
No. 91	Barge (wrecking).	do.	112.0	29.6	12.0	1909	Balboa, Canal Zone	1909	do.	678.60	1	1	Do.	
No. 92	Barge (diving)	Wood	20.0	6.5	2.0	1913	Paraiso, Canal Zone	1913	do.	127.50	1	1	Do.	
No. 93	do.	do.	20.4	7.0	2.1	1915	do.	1915	do.	150.00	1	1	Do.	
No. 95	do.	do.	18.0	8.0	1.8	1915	Isthmus.	1915	do.	403.01	1	1	Do.	
No. 176	Houseboat	Steel	125.00	72.0	18.0	7.5	1909	Cristobal, Canal Zone	1909	do.	1,000.00	1	1	Do.
No. 177	do.	Wood	42.0	15.0	10.5	1914	Paraiso, Canal Zone	1914	do.	155.67	1	1	Do.	
No. 197 (Bruiser)	Pile-driving barge No. 2	Steel	60.6	29.4	4.1	1909	Balboa, Canal Zone	1909	do.	2,560.00	1	1	Do.	
Ancon	Gas launch	Wood	26.5	8.0	Transferred from s. s. Ancon to s. s. Caribbean.	678.31	1	1	Do.	
Aspinwall	do.	do.	11.28	40.0	9.2	5.1	1915	New York, N. Y.	1915	do.	4,537.24	1	1	Do.
Atlantic	do.	do.	35.0	7.6	Morris Heights, N. Y.	1914	Morris Heights, N. Y.	4,475.13	1	1	Do.	
Azimuth II	do.	do.	5.41	32.0	6.6	2.6	1915	Paraiso, Canal Zone	1915	Isthmus.	1,500.00	1	1	Do.
Barbacoa II	do.	do.	35.0	7.6	New York, N. Y.	1915	New York, N. Y.	4,562.97	1	1	Do.	
Bonita	do.	do.	42.0	7.0	2.0	1915	Port Clinton, Ohio.	1910	Port Clinton, Ohio.	7,750.00	1	1	Do.	
B-621 (Nard)	do.	do.	36.0	10.0	4.6	1917	Norfolk, Va.	1917	Norfolk, Va.	1,882.00	1	1	Do.
Caliph	do.	Steel	21.0	1915	Port Clinton, Ohio.	1915	Port Clinton, Ohio.	7,746.35	1	1	Do.
Coco Solo	Tug (gasoline)	Wood	40.00	58.0	15.0	1914	Baltimore, Md.	1914	Baltimore, Md.	9,148.70	1	1	Do.
Chillibre	Gas launch	do.	6.71	32.0	8.0	3.3	1916	Paraiso, Canal Zone	1916	Isthmus.	2,331.09	1	1	Do.
Cone	do.	do.	9.68	40.0	8.0	4.1	1918	Morris Heights, N. Y.	1918	Morris Heights, N. Y.	12,000.00	1	1	Do.
Crucis	do.	do.	7.92	35.0	7.6	4.8	1914	New York, N. Y.	1915	New York, N. Y.	4,419.25	1	1	Do.
Dan	do.	do.	23.0	6.5	2.3	1917	Gatun, Canal Zone	1917	Isthmus.	225.00	1	1	Do.	
Dixie	do.	do.	35.0	7.6	4.0	1910	do.	1910	do.	2,812.50	1	1	Do.
Dora V	do.	do.	23.0	1918	Racine, Wis.	1918	Racine, Wis.	1,442.81	1	1	Do.
Dorothy	do.	do.	30.0	6.8	1.1	1916	Saginaw, Mich.	1916	Saginaw, Mich.	382.77	1	1	Do.	
El Vigia	do.	do.	32.0	8.2	1917	Isthmus.	1917	do.	3,451.05	1	1	Do.
Eunice	do.	do.	18.2	42.0	2.8	1917	do.	1917	do.	7,415.47	1	1	Do.	
Famenco	do.	do.	6.3	30.0	7.0	3.0	1912	Philadelphia, Pa.	1912	Philadelphia, Pa.	1,850.60	1	1	Do.
Gertrude	Gas auxiliary launch.	do.	36.0	1917	do.	1918	do.	1,590.00	1	1	Do.
Goodwill	Gas launch	do.	35.9	9.0	4.0	1917	do.	6,500.00	1	1	Do.	
Guard	do.	do.	200.00	1	1	Do.	
Hyacinth	Steam launch	do.	35.3	8.7	3.8	1917	Paraiso, Canal Zone	1917	do.	1,711.29	1	1	Do.	
La Zona II	Gas launch	do.	35.0	7.6	1915	Morris Heights, N. Y.	1915	Morris Heights, N. Y.	4,422.85	1	1	Do.
Limon	do.	do.	33.0	1918	Balboa, Canal Zone	1918	Isthmus.	1,820.00	1	1	Do.
Lirio	do.	do.	8.77	32.3	7.3	3.9	1912	Morris Heights, N. Y.	1912	Morris Heights, N. Y.	1,545.00	1	1	Do.
Luis	do.	do.	4.04	18.9	5.3	2.6	1911	Cristobal, Canal Zone	1912	Isthmus.	217.97	1	1	Do.
Margaret	do.	do.	6.15	32.0	7.0	3.0	1910	Port Clinton, Ohio.	1910	Port Clinton, Ohio.	2,600.00	1	1	Do.
Margarita	do.	do.	50.0	10.0	3.0	1915	Morris Heights, N. Y.	1915	Morris Heights, N. Y.	7,465.30	1	1	Do.	
Mary B	do.	do.	35.0	7.6	1915	do.	1915	do.	4,417.75	1	1	Do.
Mary S	do.	do.	18.00	33.0	8.9	6.0	1908	Portsmouth, Va.	1908	do.	2,639.00	1	1	Do.
Naos	do.	do.	11.15	40.0	11.2	4.1	1914	New York, N. Y.	1914	New York, N. Y.	4,921.00	1	1	Do.
No. 7	do.	do.	1.32	20.0	5.6	2.0	1908	Balboa, Canal Zone	1908	Isthmus.	500.00	1	1	Do.
No. 8	do.	do.	18.0	5.0	1.8	1908	do.	1908	do.	500.00	1	1	Do.
No. 9	do.	do.	1.32	20.0	5.6	2.0	1908	do.	1908	do.	1,000.00	1	1	Do.
No. 10	do.	do.	4.71	28.0	6.8	2.6	1908	do.	1908	do.	1,000.00	1	1	Do.

¹ Formerly st. s. H. B. Chamberlain.² Formerly Robert H. Smith.³ Formerly Water Boat No. 2.

VESSELS OWNED AND EMPLOYED BY THE PANAMA CANAL OR THE PANAMA RAILROAD Co.—Continued.

Name of vessel.	Class.	Material.	Gross tons.	Dimensions.			Built.		Purchased.		Estimated value.	Complement.		Where employed.
				Length.	Breadth.	Depth.	When.	Where.	When.	Where.		Officers.	Crew.	
No. 11.....	Gas launch	Wood.	4.32	<i>Feet.</i> 28.0	<i>Feet.</i> 6.8	<i>Feet.</i> 2.6	1908	Balboa Canal Zone	1908	Isthmus	\$1,200.00			Panama Canal.
No. 12.....	do.	do.	5.12	32.0	7.6	2.6		Isthmus		do.	1,400.00			Do.
No. 226.....	do.	do.		28.0					1916	Norfolk, Va.	149.90			Do.
No. 40.....	do.	do.		33.0			1917	Balboa Canal Zone	1917	Isthmus	2,819.48			Do.
No. 1242.....	do.	do.		33.0					1917	Portsmouth, Va.	433.38			Do.
No. 1355.....	do.	do.		36.0			1916	Navy Department	1916	Navy Department	1,487.00			Do.
P-1.....	do.	do.	8.1	40.0	8.2	4.2	1916	Greenport, Long Island.	1917	Greenport, Long Island.	5,500.00			Do.
P-2.....	do.	do.	8.1	40.0	8.2	4.2	1916	do.		do.	5,500.00			Do.
Pacific.....	do.	do.	7.92	25.3	7.6	4.8	1914	Morris Heights, N. Y.	1914	Morris Heights, N. Y.	4,475.00			Do.
Paja.....	do.	do.		32.0	8.2	2.0	1918	Balboa Canal Zone	1918	Isthmus	3,451.06			Do.
Palo Seco.....	do.	do.		20.0	6.0	1.6					2,079.41			Do.
Patrol.....	do.	do.	13.69	40.0	9.0	3.0	1913	Long Island City, N. Y.	1914	Long Island City, N. Y.	5,484.00			Do.
Pequina.....	Kerosene launch.	do.	20.00	68.0	14.0	6.7	1917	Balboa Canal Zone	1917	Isthmus	23,393.75	2	6	Do.
Periwinkle.....	Gasoline launch.	do.	2.60	26.0	6.0	2.9	1913	Morris Heights, N. Y.	1913	Morris Heights, N. Y.	750.00			Do.
Pest.....	do.	do.	1.96	19.4	6.8	2.4	1917		1917		250.00			Do.
Pilot.....	do.	do.	7.96	35.0	7.6	4.6	1915	Morris Heights, N. Y.	1915	Morris Heights, N. Y.	4,417.75			Do.
Pioneer.....	do.	do.	13.19	40.0	8.0	3.0	1913	Long Island City, N. Y.	1914	Long Island City, N. Y.	5,484.00			Do.
Pratique.....	do.	do.	2.00	32.0	7.0	4.0	1908	Baltimore, Md.	1908	Baltimore, Md.	1,300.00			Do.
Priscilla.....	do.	do.	7.92	35.0	7.6	3.6	1914	Morris Heights, N. Y.	1915	Morris Heights, N. Y.	4,414.75			Do.
Psyche.....	do.	do.		36.6	8.0	3.0	1912	Philadelphia, Pa.	1912	Philadelphia, Pa.	3,000.00			Do.
Rodman.....	do.	do.	9.68	40.0	8.0	4.1	1918	Morris Heights, N. Y.	1918	Morris Heights, N. Y.	12,000.00			Do.
San Lorenzo.....	do.	do.	1.48	18.9	5.3	2.6	1911	Cristobal, Canal Zone.	1911	Isthmus	292.02			Do.
Santa Rita.....	do.	do.	7.92	35.6	8.0	3.0	1913	Philadelphia, Pa.	1913	Philadelphia, Pa.	4,620.00			Do.
Search.....	do.	do.	16.30	45.0	9.0	4.7	1913	Long Island City, N. Y.	1913	Long Island City, N. Y.	6,630.00			Do.
Siri.....	Kerosene launch.	Steel.	30.00	68.0	14.0	6.7	1917	Balboa Canal Zone	1917	Isthmus	23,393.75	2	6	Do.
Snail.....	Gasoline launch.	Wood.	4.26	26.2	6.6	2.8	1912	Isthmus	1912	do.	625.00			Do.
Taboga.....	do.	do.	16.32	51.0	10.2	4.8	1915	Morris Heights, N. Y.	1916	Morris Heights, N. Y.	7,518.02			Do.
Tabougilla.....	Gas auxillary launch.	do.		36.0			1917	Philadelphia, Pa.	1918	Philadelphia, Pa.	1,901.04			Do.
Vedette.....	Gasoline launch.	do.		32.0	8.6		1914	Bayonne, N. J.	1914	Bayonne, N. J.	3,760.00			Do.
No. 3.....	Barge (sand-rock).	Steel.	1,200.00	166.0	35.0	12.0	1908	Newport News, Va.	1908	Newport News, Va.	7,650.00		2	Do.
No. 13.....	Barge.....	do.	1,200.00	157.0	35.6	12.0	1908	do.	1908	do.	11,065.00			Do.
No. 15.....	Barge (sand-rock).	do.	1,200.00	156.0	35.0	12.0	1908	do.	1908	do.	8,064.00		3	Do.
No. 17.....	Barge (rock)	do.	1,200.00	156.9	35.8	12.0	1908	do.	1908	do.	9,856.00			Do.
No. 36.....	Barge (oil-water)	do.	30.00	40.0	15.0	6.0	1906	Jacksonville, Fla.	1906	Jacksonville, Fla.	1,000.00			Do.
No. 38.....	Barge (water)	do.	30.00	40.0	15.0	5.0	1906	do.	1906	do.	300.00			Do.
No. 46.....	Barge (sand)	do.	500.00	127.5	32.0	12.0	1907	Newport News, Va.	1908	Newport News, Va.	8,064.00			Do.
No. 47.....	do.	do.	500.00	127.4	32.0	12.0	1907	do.	1908	do.	9,680.00			Do.
No. 48.....	do.	do.	500.00	127.5	32.0	12.0	1907	do.	1908	do.	9,680.00			Do.
No. 49.....	do.	do.	500.00	127.5	32.0	12.0	1907	do.	1908	do.	9,680.00			Do.
No. 50.....	do.	do.	500.00	127.5	32.0	12.0	1907	do.	1908	do.	9,680.00			Do.
No. 62.....	Barge (cargo lighter)	do.	250.00	116.0	24.0	7.0		Isthmus			800.00			Do.
No. 101.....	Barge (dump)	do.	400.00	126.0	31.0	10.6	1907	Newport News, Va.	1907	Newport News, Va.	7,804.04			Do.
No. 102.....	do.	do.	400.00	127.0	31.0	10.6	1908	do.	1908	do.	7,804.04			Do.
No. 103.....	do.	do.	400.00	126.0	31.0	10.6	1907	do.	1908	do.	7,804.04			Do.
No. 104.....	do.	do.	400.00	126.0	31.0	10.6	1907	do.	1907	do.	7,804.04			Do.
No. 105.....	do.	do.	400.00	126.0	31.0	10.6	1908	do.	1908	do.	7,804.04			Do.
No. 106.....	do.	do.	400.00	126.0	31.0	10.6	1908	do.	1908	do.	7,804.04			Do.
No. 107.....	do.	do.	400.00	127.0	31.0	10.6	1908	do.	1908	do.	10,000.00			Do.
No. 108.....	do.	do.	400.00	126.0	31.0	10.6	1907	do.	1907	do.	7,804.04			Do.
No. 109.....	do.	do.	400.00	127.0	31.0	10.6	1907	do.	1907	do.	7,804.04			Do.
No. 116.....	do.	do.	500.00	154.0	32.0	10.6	1909	Balboa Canal Zone	1909		7,313.80			Do.
No. 119.....	do.	do.	500.00	154.0	32.0	10.6	1909	do.	1909		7,313.80			Do.
No. 121.....	do.	do.	400.00	122.0	31.6	10.6	1908	do.	1908		7,776.00			Do.

VESSELS OWNED AND EMPLOYED BY THE PANAMA CANAL OR THE PANAMA RAILROAD CO.—Continued.

Name of vessel.	Class.	Material.	Gross tons.	Dimensions.			Built.		Purchased.		Estimated value.	Complement.		Where employed.
				Length.	Breadth.	Depth.	When.	Where.	When.	Where.		Officers.	Crew.	
No. 122.....	Barge (dump).	Steel	400.00	122.0	31.6	10.6	1908	Balboa, Canal Zone	1908		\$7,776.00			Panama Canal.
No. 123.....	do.	do.	400.00	122.0	31.6	10.6	1908	do.	1908		8,553.60			Do.
No. 131.....	do.	do.	2,000.00	160.4	50.5	13.6	1913	Sparrows Point, Md.			67,254.19			Do.
No. 132.....	do.	do.	2,000.00	160.4	50.5	13.6	1913	do.			67,254.19			Do.
No. 133.....	do.	do.	2,000.00	160.4	50.5	13.6	1913	do.			67,254.19			Do.
No. 134.....	do.	do.	2,000.00	160.4	50.5	13.6	1913	do.			67,254.19			Do.
No. 135.....	do.	do.	2,000.00	160.4	50.5	13.6	1913	do.			67,254.19			Do.
No. 136.....	do.	do.	2,000.00	160.4	50.5	13.6	1913	do.			67,254.19			Do.
No. 137.....	do.	do.	2,000.00	160.0	50.6	13.6	1915	Philadelphia, Pa.	1915	Philadelphia, Pa.	71,828.69			Do.
No. 138.....	do.	do.	2,000.00	160.0	50.6	13.6	1915	do.	1915	do.	71,828.69			Do.
No. 139.....	do.	do.	2,000.00	160.0	50.6	13.6	1915	do.	1915	do.	71,828.70			Do.
No. 140.....	do.	do.	3,100.00	194.8	60.6	20.8	1916	New York, N. Y.	1916	New York, N. Y.	78,897.31			Do.
No. 141.....	do.	do.	3,000.00	201.0	62.0	18.3	1916	do.	1916	do.	89,394.84			Do.
No. 142.....	do.	do.	1,000.00	134.0	37.0	14.6	1915	do.	1915	do.	50,589.17			Do.
No. 143.....	do.	do.	1,000.00	134.0	37.0	14.6	1915	do.	1915	do.	50,589.17			Do.
No. 144.....	do.	do.	1,000.00	134.0	37.0	14.6	1915	do.	1915	do.	50,589.17			Do.
No. 145.....	do.	do.	1,000.00	134.0	37.0	14.6	1915	do.	1915	do.	50,589.18			Do.
No. 146.....	Barge (coal lighter).	Steel	300.00	110.0	24.6	7.9	1906	Norfolk, Va.	1906		4,785.89			Do.
No. 147.....	do.	do.	300.00	110.0	24.6	7.9	1906	do.	1906		4,785.89			Do.
No. 148.....	do.	do.	300.00	110.0	24.6	7.9	1906	do.	1906		4,785.89			Do.
No. 170.....	Barge	do.	115.00	75.0	25.0	7.0		Isthmus			4,000.00			Do.
No. 171.....	do.	do.	131.00	110.0	38.0	11.6		do.			4,000.00			Do.
No. 187.....	Barge (oil lighter).	do.		72.3	15.2	5.6	1908	Cristobal, Canal Zone.	1908		300.00			Do.
No. 188.....	do.	do.		46.0	45.0	8.0	1915	Paraiso, Canal Zone	1915		5,872.06			Do.
No. 189.....	Barge (coal lighter)	do.		98.6	19.0	8.0		do.			500.00			Do.
No. 194.....	Barge (oil lighter).	do.		60.0	36.0	8.0	1915	Paraiso, Canal Zone	1915		6,285.00			Do.
No. 195.....	do.	do.		72.0	24.0	10.0	1916	do.	1916		7,854.04			Do.
No. 199.....	Barge	do.	580.00	112.0	29.6	11.6	1884	Belgium	1918	Reconstructed dredge No. 1.	1,063.79			Do.
No. 200.....	do.	do.	580.00	112.0	29.6	11.6	1884	do.	1918	Reconstructed dredge No. 5.	1,000.00			Do.
No. 201.....	Barge (landing lighter)	do.		47.6	12.1	4.7		do.		Old Frenchstock.	300.00			Do.
No. 202.....	Barge (material lighter)	do.		49.9	16.7	3.9		do.		do.	255.00			Do.
No. 225.....	Barge (flat deck).	Wood		45.0	15.7	4.6		do.		do.	50.00			Do.
No. 226.....	do.	Steel	510.00	110.0	38.0	11.0	1907	do.		Converted dredge Cardenas.	3,893.62			Do.
M-217.....	Landing boat	Wood		27.1	8.7	3.6	1915	Balboa, Canal Zone	1915	Isthmus.	682.74			Do.
Ajax.....	Floating crane	Steel	4,000.00	150.0	88.7	16.8	1912	Cristobal, Canal Zone.	1913	Germany	448,335.79	2	19	Do.
Hercules.....	do.	do.	4,000.00	150.0	88.7	16.8	1913	do.	1913	do.	457,826.92	2	19	Do.
La Valley.....	Crane boat	do.	1,200.00	186.0	41.0	15.0	1887	Scotland	1904	French Canal Co.	19,503.00	2	20	Do.
Cascades.....	Dipperdredge.	do.	144.0	55.0	15.6	1915	South Milwaukee, Wis.	1915	South Milwaukee, Wis.	446,584.10	8	71	Do.	
Gambou.....	do.	do.	144.0	44.0	16.6	1914	do.	1914	do.	282,176.31	8	71	Do.	
Paraiso.....	do.	do.	144.0	44.0	16.6	1914	do.	1914	do.	282,176.31	8	71	Do.	
Corozal.....	Self-propelling ladderdredge	do.	1,700.00	260.0	45.0	19.5	1911	Scotland	1912	Scotland	399,340.00	8	88	Do.
Marmot.....	Ladderdredge	do.	400.00	112.2	29.6	11.6	1886	Belgium	1904	French Canal Co.	18,759.94	9	35	Do.
No. 83.....	20-inch pipeline suction dredge.	do.	670.00	124.3	36.6	9.0	1908	Sparrows Point, Md.	1908	Sparrows Point, Md.	50,000.00	7	53	Do.
No. 84.....	do.	do.	670.00	124.3	36.6	9.0	1908	do.	1908	do.	50,000.00	7	47	Do.
No. 86.....	do.	do.	940.00	150.0	40.0	10.6	1910	Baltimore, Md.	1910	Baltimore, Md.	95,000.00	7	53	Do.
Chame ¹	Tug (steam, oil-burning).	do.	180.00	105.0	23.3	14.0	1899	England	1907	Balboa, Canal Zone	11,210.00	1	8	Do.
Cocoll ²	do.	do.	213.00	96.0	23.0	12.4	1907	Philadelphia, Pa.	1908	Philadelphia, Pa.	20,416.00	6	29	Do.
Gorgona.....	Tug (steam, coal).	do.	295.00	125.6	30.0	17.0	1914	Staten Island, N. Y.	1915	Staten Island, N. Y.	156,921.65	5	20	Do.
La Boca ³	do.	do.	192.00	120.0	24.0	13.0	1907	Camden, N. J.	1907	Camden, N. J.	19,747.20	6	29	Do.
Mariner.....	do.	do.	234.00	113.0	25.5	12.0	1906	do.	1908	United States	50,000.00	4	17	Do.
Miraflores.....	Tug (coal and oil).	do.	206.00	118.6	23.0	12.6	1910	Wilmington, Del.	1910	Wilmington, Del.	36,496.75	6	29	Do.
Tavernilla.....	Tug (coal).	do.	295.00	125.6	30.0	17.0	1914	Staten Island, N. Y.	1915	Staten Island, N. Y.	156,922.79	5	20	Do.

¹ Formerly British st. s. Riversdale.² Formerly st. s. Catherine Moran.³ Formerly st. s. F. G. Reynolds.

VESSELS OWNED AND EMPLOYED BY THE PANAMA CANAL OR THE PANAMA RAILROAD CO.—Continued.

Name of vessel.	Class.	Material.	Gross tons.	Dimensions.			Built.		Purchased.		Estimated value.	Complement.		Where employed.
				Length.	Breadth.	Depth.	When.	Where.	When.	Where.		Officers.	Crew.	
No. 26.....	Tug (steam, coal).	Steel..	20.00	<i>Feet.</i> 55.0	<i>Feet.</i> 12.0	<i>Feet.</i> 7.0	1885	France.....	1904	French Canal Co..	\$2,890.00	5	3	Panama Canal.
No. 66.....	Barge (cargo lighter).	..do..	300.00	120.0	24.0	8.0	Isthmus.....	2,000.00	Do.
No. 67.....	..do..	..do..	300.00	120.0	24.0	8.0do..	2,000.00	Do.
No. 71.....	..do..	..do..	300.00	116.0	25.0	8.0	1905	Cristobal, Canal Zone.	1905	5,040.00	Do.
No. 117.....	Barge (dump).	..do..	500.00	154.0	33.0	10.6	1909	Balboa, Canal Zone	1909	7,313.80	Do.
No. 118.....	..do..	..do..	500.00	154.0	32.0	10.6	1909	..do..	1909	7,313.80	Do.
No. 151.....	Barge (lighter)	..do..	300.00	110.0	24.6	8.0	1906	Cristobal, Canal Zone.	1906	10,000.00	Do.
No. 169.....	Barge (unwatering).	..do..	115.00	75.0	25.0	7.0	Jacksonville, Fla..	30,076.85	Do.

STEAMSHIPS FORMERLY UNDER THE GERMAN FLAG TAKEN OVER BY THE UNITED STATES GOVERNMENT AND NOW OPERATED BY THE PANAMA RAILROAD CO.

Name of vessel.	Material.	Gross tons.	Length.	Breadth.	Depth.	When built.	Where built.	When taken over.
General G. W. Goethals (ex-Grumewald).....	Steel.....	4,707.00	353.1	48.7	25.0	1911	Vegesack.....	1917
General H. F. Hodges (ex-Savoia).....	..do..	2,732.84	323.5	39.0	23.0	1889	Newcastle.....	1917
General C. H. Ernst (ex-Sechswald).....	..do..	2,564.67	356.0	45.3	24.5	1907	Hamburg.....	1917
General W. C. Gorgas (ex-Prinz Sigismund).....	..do..	4,689.00	370.2	45.3	26.8	1902	Rostock.....	1917

A P P E N D I X .

**LIST OF SEIZED GERMAN VESSELS, ALPHABETICALLY ARRANGED UNDER THEIR NEW NAMES.
LIST OF VESSELS OF THE PHILIPPINE ISLANDS.**

2000

APPENDIX.

LIST OF SEIZED GERMAN VESSELS, ALPHABETICALLY ARRANGED UNDER THEIR NEW NAMES.

[Corrected to Dec. 31, 1919.]

Official No.	Rig.	New name.	Old name.	Gross tonnage.	Net tonnage.	Official No.	Rig.	New name.	Old name.	Gross tonnage.	Net tonnage.
215188	St. s.	Actaeon.....	Adamsturm.....	4,999	3,158	215217	Bk.	Moshulu.....	Kurt.....	3,116	2,911
	St. s.	†Aeolus.....	Grosser Kurfurst.....	13,102	7,880		St. s.	Mount Vernon.....	Kronprinzessin Cecilie.....	18,372	7,564
	St. s.	†Agamemnon.....	Kaiser Wilhelm II.....	19,360	6,352	215372	Shp.	Muscoota.....	Ottawa.....	2,660	2,503
	St. s.	†America.....	Amerika.....	22,621	13,637	215316	St. s.	†Nansemond.....	Pennsylvania.....	13,332	8,526
215294	St. s.	Amphion.....	Koln.....	7,409	4,665	215912	Ga. s.	Neptun.....	Neptun.....	197	136
215553	St. s.	Andalusia.....	Andalusia.....	5,509	3,918	215190	St. s.	Neuse.....	Magdeburg.....	4,496	2,876
	St. s.	†Antigone.....	Neckar.....	9,835	6,190		St. s.	†Newport News.....	Odenwald.....	3,537	2,008
215616	St. s.	Apelles.....	Elsass.....	8,298	5,210		St. s.	†Nipsic.....	Borneo.....	2,168	1,344
215190	Shp.	Arapahoe.....	Steinbek.....	2,163	2,061	215570	St. s.	Nyanza.....	Essingen.....	6,213	3,866
215225	St. s.	Arcadia.....	Arcadia.....	5,453	3,412	215016	St. s.	Oconee.....	Mala.....	2,554	1,634
215054	St. s.	Armenia.....	Armenia.....	5,463	3,386	215171	St. s.	Orion.....	Prinz Oskar.....	6,026	3,777
215315	St. s.	Artemis.....	Bohemia.....	8,413	5,247	215368	St. s.	Osage.....	Serapis.....	4,807	2,953
215056	St. s.	†Ascutney.....	Pisa.....	4,966	3,147	215813	St. s.	†Otsego.....	Prinz Eitel Friedrich.....	4,650	2,920
	St. s.	†Astoria.....	Frieda Leonhardt.....	2,822	1,818	215224	St. s.	†Owasco.....	Allemania.....	4,630	2,915
215997	Ga. s.	Atlas.....	Atlas.....	209	145	215189	St. s.	Pawnee.....	Harburg.....	4,471	2,837
	St. s.	†Bath.....	Andromeda.....	2,554	1,546		St. s.	†Pensacola.....	Nicarua.....	3,974	2,298
	St. s.	†Beaufort.....	Rudolf Blumberg.....	1,769	1,077	215126	St. s.	†Pequot.....	Ockenfels.....	5,621	3,541
215170	St. s.	Black Arrow.....	Rhaetia.....	6,599	4,141		St. s.	†Pocahontas.....	Prinzess Irene.....	10,892	6,443
	St. s.	†Bridgeport.....	Breslau.....	7,524	4,808		St. s.	†Powhatan.....	Hamburg.....	10,531	6,420
	St. s.	†Camden.....	Kiel.....	4,494	2,874		St. s.	†President Grant.....	President Grant.....	18,072	11,111
215555	St. s.	†Casco.....	Elmshorn.....	6,022	3,761		St. s.	†President Lincoln.....	President Lincoln.....	18,167	11,171
	St. s.	†Chattahoochee.....	Sachsen.....	8,232	6,307	216018	St. s.	†Princess Matoika.....	Princess Alice.....	10,492	6,068
215218	Shp.	Chillicothe.....	Arnoldus Vinnen.....	1,862	1,726		St. s.	†Quantico.....	Lyeemooon.....	1,925	1,238
215558	St. s.	Coosa.....	Loongmoon.....	1,969	1,218		St. s.	†Quincy.....	Vogesien.....	3,716	2,357
	St. s.	†Covington.....	Cincinnati.....	16,339	9,733		St. s.	†Quinnebaug.....	Pontong.....	1,631	997
	St. s.	†DeKalb.....	Prinz Eitel Friedrich.....	8,797	4,812	215818	St. s.	Rajah.....	Rajah.....	2,329	1,378
215106	St. s.	†General G. W. Goethals.....	Grunewald.....	4,833	2,878	215709	St. s.	†Rappahannock.....	Pommern.....	6,478	4,021
215067	St. s.	†General H. F. Hodges.....	Savoia.....	2,732	1,667		St. s.	†Raritan.....	Carl Diederichsen.....	1,243	774
215066	St. s.	†General O. H. Ernst.....	Sachsenwald.....	3,564	2,259	215771	St. s.	†Sachem.....	Coblenz.....	3,130	1,809
215110	St. s.	†General W. C. Gorgas.....	Prinz Sigismund.....	4,564	2,826		St. s.	†Samoa.....	Staatssekretar Solf.....	304	123
	St. s.	†George Washington.....	George Washington.....	25,569	15,378		St. s.	†Savannah.....	Saxonia.....	4,424	2,782
	St. s.	†Gulfport.....	Locksun.....	1,657	1,020		St. s.	†Susquehanna.....	Rhein.....	10,058	6,398
215828	St. s.	Hercules.....	Bulgaria.....	11,440	7,305	215528	St. s.	Suwanee.....	Mark.....	6,493	3,996
	Ga. s.	Hermes.....	Hermes.....	148	115	215493	St. s.	Tacony.....	Staatssekretar Kraetke.....	1,962	1,133
	St. s.	†Houston.....	Liebenfels.....	4,525	2,830	215848	St. s.	†Ticonderoga.....	Camilla Rickmers.....	5,130	3,163
	St. s.	†Huron.....	Friedrich der Grosse.....	10,771	6,584		St. s.	†Tioga.....	Clara Jesben.....	1,735	1,103
	St. s.	†Iosco.....	Johanne.....	1,531	952	215895	St. s.	†Tippecanoe.....	Holsatia.....	6,187	3,769
215791	St. s.	†Iroquois.....	Wittekind.....	5,640	3,606	215903	Shp.	Tonawanda.....	Indra.....	1,745	1,642
215055	St. s.	†Isonomia.....	Nassovia.....	3,901	2,474	215552	St. s.	Tunica.....	Sambia.....	4,974	2,994
215710	St. s.	Itasca.....	Setos.....	6,126	4,540		St. s.	†Von Steuben.....	Kronprinz Wilhelm.....	14,906	5,162
	St. s.	†Kittery.....	President.....	1,849	924	215554	St. s.	†Wabash.....	Tubingen.....	5,672	3,312
	St. s.	†Leviathan.....	Vaterland.....	54,281	23,548	215551	St. s.	†Wachusett.....	Suevia.....	4,336	2,801
	St. s.	†Long Beach.....	Hohenfelde.....	2,974	1,887	215711	St. s.	†Wacouta.....	Prinz Waldemar.....	3,135	1,831
	St. s.	†Madawaska.....	Konig Wilhelm II.....	9,409	5,764		St. s.	†Warnsutta.....	Darvel.....	1,508	989
	St. s.	†Mercury.....	Barbarossa.....	10,983	6,462	215609	St. s.	Watauga.....	Gouverneur Jaeschke.....	1,694	922
	St. s.	†Midget.....	Wiegand.....	499	292	215297	St. s.	Wyandotte.....	Willehad.....	4,761	3,011
215812	St. s.	†Moccasin.....	Prinz Joachim.....	4,759	2,981	215015	St. s.	Yadkin.....	Clara Mennig.....	1,685	1,004
215219	Bk.	Monongahela.....	Dalbek.....	2,782	2,546		St. s.	†Yazoo.....	Marudu.....	1,514	902
215653	Bk.	Montauk.....	Matador.....	1,467	1,366	215017	St. s.	Yucca.....	Portonia.....	2,777	1,744
215544	St. s.	Monticello.....	O. J. D. Ahlers.....	7,582	4,731	216094	St. s.	Yuma.....	Tsintau.....	1,685	1,002
215345	St. s.	Montpellier.....	Bochum.....	6,128	3,721						

† Torpedoed, Nov. 25, 1917.
 † Torpedoed, March 23, 1918.
 † Torpedoed July 1, 1918.
 † Torpedoed, Dec. 10, 1917.
 † Torpedoed, May 31, 1918.

† Torpedoed, Sept. 30, 1918.
 † Torpedoed, July 25, 1918.
 † Stranded, Oct. 16, 1917.
 † Navy troop transport.
 † Navy overseas transport.

† Operated by the Panama Railroad Co.
 † Not yet documented; chartered by Philippine government.
 † Gunboat.
 † Sold to Philippine corporation.

LIST OF SEIZED GERMAN VESSELS, ALPHABETICALLY ARRANGED UNDER THEIR NEW NAMES—Continued.

LIGHTERS.

Official No.	Rig.	New name.	Old name.	Gross tonnage.	Net tonnage.	Official No.	Rig.	New name.	Old name.	Gross tonnage.	Net tonnage.
		Coca ¹ Pisa ¹	Arni. Aroa.					Tawah.	Argus.		

UNPROTECTED CRUISER.

		Schurz ²	Geier.	1,630							
--	--	---------------------	--------	-------	--	--	--	--	--	--	--

GERMAN VESSELS SEIZED BY THE GOVERNMENT OF CUBA.

	St. s.	Adelheid.	Adelheid.	2,870	2,057		St. s.	Constantia.	Constantia.	3,025	1,899
	St. s.	Bavaria.	Bavaria.	3,398	2,466		St. s.	Olivant.	Olivant.	4,014	2,928

¹ Not yet documented.² Taken over by Navy Department.³ Collided with U. S. S. Florida and sank, June 21, 1918.⁴ Displacement.

LIST OF VESSELS OF THE PHILIPPINE ISLANDS OF 5 TONS NET AND OVER.¹

VESSELS DOCUMENTED AT MANILA.

Name of vessel.	Gross tons.	Net tons.	Name of vessel.	Gross tons.	Net tons.	Name of vessel.	Gross tons.	Net tons.
Active	33	16	Earnshaws No. 6	21	11	Maubin	1,252	790
Adelina	17	17	Eclipse	31	12	May C	13	8
Aggie	12	7	Eclipse	200	135	Mayo	96	39
Agno	26	13	Eduardo	32	18	Mely	31	15
A. J. West (schooner)	560	364	Elisa	10	7	Mercedes	46	28
Alabama	50	24	Elly	6	6	Messenger	16	11
Albatross	5	5	Elvira Stolt	810	501	Micaela	166	87
Albay	1,114	574	Estrella	32	21	Micky	35	17
Alert (or Detroit)	31	18	Euzkadi	886	647	Monserat	16	10
Allota	34	28	Euzkadi	29	18	Montañas	385	210
Amanda	9	5	Felisa	46	28	M. R. No. 3	12	12
American Eagle	40	27	Fernandez Hermanos	742	482	Muriel	7	7
Anita	30	15	Fernando Sontua	85	41	Naga	51	31
Anita	88	83	Filipino	126	71	Napindan	88	31
Anna	8	5	Fookien	734	508	Neill Macleod	1,075	638
Antipolo	178	87	Francisco	25	15	Nena	51	32
Antonia	9	9	Gabrielle Poizat	825	525	Nening	36	23
Antonio	73	40	Gamecock II	32	21	New York	20	12
Antonio Lopez	135	60	Garcia	10	10	N. S. de Begona	496	223
Antonio M. Poizat	91	53	Garcia Pitogo	320	183	N. S. de la Paz	757	574
Anxel	5	5	Gertrude	27	16	N. S. del Carmen	316	167
Atlas	216	120	Gutierrez II	42	20	Nuuauu	988	786
Avante	78	48	Helena	14	9	Ora	15	10
Balintawak	30	15	Helen	39	27	Orani	81	45
Ban-Yek	559	320	Henry S	125	68	Oriente	35	22
Batangueno	222	117	Hercules	10	7	Ortiga Hermanos	474	269
Bauan	149	86	Hondagua	1,845	1,214	Otalora	21	13
Belgika	895	536	Hornet	15	8	Pagsanjan	64	32
Biaknabato	11	8	Industry	32	22	Panay	2,218	1,320
Bicol	25	19	Irene	16	8	Panlima	452	244
Bintuan	18	18	Isabel	20	13	Pasig	50	38
Bianche	8	8	Isabel I	135	68	Paz	1,563	1,007
Bolinao	247	128	Isidoro Pons	1,027	552	Pedrin	20	12
Boronan	367	184	Isla de Leyte	434	247	Peking	154	77
Bosque	5	5	Islas Filipinas	999	503	Pelayo	147	81
Bueno	70	40	Islas Filipinas	1,069	643	Pepe	33	21
Buena Suerte	12	8	Jaime Vano	135	70	Pepito	22	11
Bukal	105	54	J. E. Wolf	34	16	Perla	325	180
Busy	20	12	Kababayan	124	67	Petrel	14	8
Cahoy	43	21	Kaibigan	123	66	Phil	13	8
Camillas II	24	12	Kaluguran	96	48	Pilar	251	182
Carmen	37	18	Kangaroo	19	15	Pinaa Concepcion	91	47
Carriedo	36	18	Kathleen	60	33	Popular	21	21
Catalina	14	9	Kim-Kiat	107	66	Procho	6	5
Cebu	1,341	823	La Graciosa	7	7	Progress	51	27
Charles Poizat	57	30	Lakandula	96	48	Promotor	5	5
Chas. H. Treat	40	18	La Laguna	16	10	Rafael	33	15
Chiat Yek	1,158	747	Lenao	691	375	Ramoncito	168	86
Churruca	788	486	Leoang	9	9	Rapido	7	7
Colon	9	5	Liscum	5	5	Reggie	21	12
Columbia	61	30	Lolin	13	9	Restless	29	17
Comandante	68	38	Loling	112	84	Retriever	42	23
Compania de Filipinas	785	445	Lucena	157	85	Roberto	38	19
Consuelo	29	17	Luis Rafael Yungco	270	166	Roger Poizat	497	304
Corwine	43	25	Lux	60	36	Romulus	853	534
Dalaga	6	6	Mabait	105	54	Rosario	48	31
D. Gregorio	5	5	Mascaria	1,980	1,344	Rosario	35	18
Diomisla	10	7	Madall	105	54	Rosita	14	8
Dixie	23	11	Magallanes	1,375	832	Rubl	7	7
Dona Dominga	111	52	Magapit	135	60	Samar	301	139
Dona Maxima	10	10	Malabon	43	21	San Andres	19	12
Dona Paula	198	99	Mallasi	48	20	San Antonio	104	40
Don Antonio	39	19	Mamen	21	21	San Gabriel	31	15
Don Ildefonso	642	338	Manila	132	67	San Marina	9	9
Don Jose	1,845	1,214	Maria	31	20	San Nicolas	385	223
Dos Hermanos	838	540	Maria Luisa	109	55	San Nicolas	15	7
Earnshaws No. 1	11	5	Maric	951	704	San Pablo	21	7
Earnshaws No. 3	16	9	Marta	38	19	San Pedro	761	320
Earnshaws No. 4	16	9	Matipid	244	113	Santolan	105	58
Earnshaws No. 5	28	19	Matulin	55	25			

¹ Steam vessels unless otherwise stated.

VESSELS DOCUMENTED AT MANILA—Continued.

Name of vessel.	Gross tons.	Net tons.	Name of vessel.	Gross tons.	Net tons.	Name of vessel.	Gross tons.	Net tons.
Serantes	151	80	Tagadito	105	54	Vicentica	152	85
Singbe	520	313	Tagalog	6	6	Victoria	49	31
Sirena	7	5	Tahimik	22	12	Vigan	819	535
Sibul	126	68	Tesoro	10	5	Vigilante	87	48
Sontiam	6	6	Tiaga	19	13	Viscaya	1,248	779
Sorsogon	1,236	812	Tito	127	42	Wasp	5	5
Subie	85	49	Tongbe	36	22	Waterwagon	23	17
Susana	3,616	2,270	Tong Yak	446	242	W. P. Clark	322	186
Susana II	4,007	2,440	Tubig	129	96	Yang Boh	16	10
Swift	35	22	Ventura	41	15	Y. Sontua	1,027	585
Sylvia	31	21	Venus	958	608			

VESSELS DOCUMENTED AT CEBU.

Amparo	9	6	Isabela	179	95	Paulino	56	28
Anita	8	6	Jagna	20	13	Picket	99	52
Bohol	252	123	Jesus	8	5	Rdo. Melliza	184	105
Camiguin	59	26	Juanita	25	17	Roberto I.	9	6
Caridad	35	17	Maltibog	43	26	Rosa	17	12
Cecilia	21	14	Manolin	36	19	San Basilio	83	46
Dalingding	27	15	Manzano Yaptio	98	49	San Jose	132	45
Dalopson	92	49	M. del Carmen	20	12	San Rafael II	135	85
Dionicio	91	55	Mercedes N.	15	10	Santiago	133	71
Elena	9	9	Minka	41	19	Sol	30	21
Fabo	53	33	Mundaos	99	54	Tirzo Lazarraga	123	75
Gregoria	53	28	P. Abbott	173	93	Vicente	15	10
Hawaii	99	42	Patro	33	22	Victoria	136	87

VESSELS DOCUMENTED AT ILOILO.

Aton	237	153	Fritz	48	30	Moleno	98	56
Cabanbanan	127	83	H. I. R.	249	157	Montenegro	46	24
Concha	37	18	Hoi Ching	199	109	Morven	21	10
Corcuera	28	16	Isabel	69	45	Orrono	7	5
Dominga	15	8	Istidrito	18	12	Pacita	66	37
Drake	27	16	Lal-loc	367	184	Reginita	54	25
Express	50	33	Lambert	32	14	Taculin	99	51
Fani	29	18	Marie	44	42	Tenerife	11	5
Fannie	17	8	Mimosa	14	14	Trudno	24	13

VESSELS DOCUMENTED AT ZAMBOANGA.

Amy	20	14	Fannie	17	8	Marichu	17	12
Banga	30	18	Helena	9	8	Memphis	27	18
Chin Kang	56	25	Liberted	27	14	Sabah	211	137
Chuan Chow	32	21	Manuela	31	23	St. Louis	32	21
Concess	44	30	Marie	17	11			

VESSELS DOCUMENTED AT JOLO.

Bongao	65	38						
--------	----	----	--	--	--	--	--	--

SEIZED FORMER GERMAN VESSELS WITH AMERICAN NAMES CHARTERED BY THE PHILIPPINE GOVERNMENT.

Name of vessel.	German name.	Gross tons.	Net tons.	Name of vessel.	German name.	Gross tons.	Net tons.
Iosco	Johanne	1,531	952	Baritan	Carl Diederichsen	1,243	774
Nipsic	Borneo	2,168	1,344	Yazoo	Marudu	1,514	902
Quinnebaug	Pongtong	1,631	997				

DEPARTMENT OF COMMERCE
BUREAU OF NAVIGATION

SEAGOING VESSELS OF THE UNITED STATES

WITH

OFFICIAL NUMBERS AND SIGNAL LETTERS

1919

PART VI

OF THE

FIFTY-FIRST ANNUAL LIST OF MERCHANT VESSELS OF THE UNITED STATES
FOR THE YEAR ENDED JUNE 30, 1919

[Printed exclusively for the instruction of captains of seagoing vessels of the United States]



PRICE 25 CENTS

Sold only by the Superintendent of Documents, Government Printing Office, Washington, D. C.

WASHINGTON
GOVERNMENT PRINTING OFFICE
1919

LETTER OF TRANSMITTAL.

DEPARTMENT OF COMMERCE,
BUREAU OF NAVIGATION,
Washington, August 28, 1919.

SIR: In compliance with the provisions of the act of Congress approved July 5, 1884, directing the Commissioner of Navigation to "annually prepare and publish a list of vessels of the United States belonging to the commercial marine, specifying the official number, signal letters, name, rig, tonnage, home port, and place and date of building of every vessel, distinguishing sailing vessels from such as are propelled by steam or other motive power," the fifty-first annual list of such vessels has been submitted, it being the thirty-sixth annual list prepared by the Bureau of Navigation, and bringing the record of the merchant vessels of the United States down to June 30, 1919.

This volume constitutes Part VI, and is designed specially for the use of signal stations and masters of seagoing vessels. It contains the names of vessels having distinguishing signal letters, classed as follows:

Seagoing merchant vessels of the United States.

Yachts.

Seagoing merchant vessels, arranged according to names of owners.

Vessels belonging to the Navy, the Quartermaster Corps, the Engineer Corps, the Coast and Geodetic Survey, the Bureau of Fisheries, and the Bureau of Navigation.

Lists of vessels belonging to the Navy, Army, and Lighthouse Service equipped with radio apparatus, and also lists of radio stations of the Navy and Army.

Information relating to merchant vessels is arranged as follows:

1. Official number of the vessel.
2. Signal letters.
3. Rig (*with decks and masts*).
4. Name.
5. Tonnage (*gross and net*).
6. Register dimensions (*length, breadth, and depth*).
7. Year of building.
8. Place of building.
9. Home port (*where permanent document issues*).
10. Name of the managing owner.

Signal letters are assigned to seagoing vessels of the United States, and upon application, made through a collector of customs, they will be granted to yachts, and, in particular cases, to other vessels, if necessary. Such letters afford the means of recognition by signals at sea.

Respectfully,

EUGENE TYLER CHAMBERLAIN,
Commissioner.

To Hon. WILLIAM C. REDFIELD,
Secretary of Commerce.

(3)

RULES TO PREVENT COLLISIONS OF VESSELS.

[Department Circular No. 230, second edition.¹ Supersedes Department Circular No. 158, Nov. 21, 1907.]

DEPARTMENT OF COMMERCE,
OFFICE OF THE SECRETARY,
Washington, June 8, 1917.

To collectors of customs and others concerned:

The attention of all persons concerned is invited to the rules to prevent collisions of vessels printed on the following pages (5 to 19).

In the left-hand column are printed the revised international rules. In the right-hand column are printed the rules for the navigation of rivers, harbors, and inland waters of the United States navigable by seagoing vessels.

The rules in this circular do not apply to the Great Lakes and connecting and tributary waters as far east as Montreal. Rules for those waters are distinct and are published in Department Circular No. 231.

The rules in this circular do not apply to the Red River of the North and rivers flowing into the Gulf of Mexico and their tributaries. To these waters the rules now in use, to be found in section 4233 of the Revised Statutes of the United States and its amendments, and rules made, pursuant to section 4412 of the Revised Statutes, by the Board of Supervising Inspectors of Steam Vessels will continue in force.

Following these rules, on pages 20 to 22, are printed the lines of demarcation within which the inland rules of the right-hand column are applicable (except, as already noted, on the Red River of the North and rivers flowing into the Gulf of Mexico and their tributaries), and also the lines of demarcation of inland waters of the United States bordering on the Gulf of Mexico where the pilot rules for western rivers apply.

Attention is directed to the definition common to both rules: "The words 'steam vessel' shall include any vessel propelled by machinery."

The act approved June 9, 1910, to amend laws for preventing collisions of vessels and to regulate equipment of certain motor boats on the navigable waters of the United States does not alter or amend the revised international rules in the left-hand columns on pages 5 to 19. It does modify the inland rules in the right-hand columns so far as concerns motor boats, defined to include "every vessel propelled by machinery and not more than sixty-five feet in length except tug boats and tow boats propelled by steam." The motor-boat law applies also to the Great Lakes and western rivers.

WILLIAM C. REDFIELD,
Secretary.

¹ The act approved May 25, 1914, amends sec. 2 (p. 8) of the Inland Rules as printed in the previous edition of this circular. The amended additions are in parentheses. The previous edition, so far as it relates to the lines of demarcation on pp. 20 to 22, has been modified in numerous particulars. The act approved June 9, 1910, is now printed as Department Circular No. 236 and is therefore omitted from this edition.

INTERNATIONAL RULES.**I.—ENACTING CLAUSE, SCOPE, AND PENALTY.**

Be it enacted by the Senate and House of Representatives of the United States of America in Congress assembled, That the following regulations for preventing collisions at sea shall be followed by all public and private vessels of the United States upon the high seas and in all waters connected therewith, navigable by seagoing vessels.

ART. 30. Nothing in these rules shall interfere with the operation of a special rule, duly made by local authority, relative to the navigation of any harbor, river, or inland waters.

PRELIMINARY DEFINITIONS.

In the following rules every steam vessel which is under sail and not under steam is to be considered a sailing vessel, and every vessel under steam, whether under sail or not, is to be considered a steam vessel.

The words "steam vessel" shall include any vessel propelled by machinery.

INLAND RULES.**I.—ENACTING CLAUSE, SCOPE, AND PENALTY.**

Whereas the provisions of chapter eight hundred and two of the laws of eighteen hundred and ninety, and the amendments thereto, adopting regulations for preventing collisions at sea [i. e., international rules of left-hand column], apply to all waters of the United States connected with the high seas navigable by seagoing vessels, except so far as the navigation of any harbor, river, or inland waters is regulated by special rules duly made by local authority; and

Whereas it is desirable that the regulations relating to the navigation of all harbors, rivers, and inland waters of the United States, except the Great Lakes and their connecting and tributary waters as far east as Montreal and the Red River of the North and rivers emptying into the Gulf of Mexico and their tributaries, shall be stated in one act: Therefore,

Be it enacted by the Senate and House of Representatives of the United States of America in Congress assembled, That the following regulations for preventing collisions shall be followed by all vessels navigating all harbors, rivers, and inland waters of the United States, except the Great Lakes and their connecting and tributary waters as far east as Montreal and the Red River of the North and rivers emptying into the Gulf of Mexico and their tributaries, and are hereby declared special rules duly made by local authority:

SEC. 3. *That every pilot, engineer, mate, or master of any steam vessel, and every master or mate of any barge or canal boat, who neglects or refuses to observe the provisions of this act, or the regulations established in pursuance of the preceding section [see section 2, page 9], shall be liable to a penalty of fifty dollars, and for all damages sustained by any passenger in his person or baggage by such neglect or refusal: Provided, That nothing herein shall relieve any vessel, owner, or corporation from any liability incurred by reason of such neglect or refusal.*

SEC. 4. *That every vessel that shall be navigated without complying with the provisions of this act shall be liable to a penalty of two hundred dollars, one-half to go to the informer, for which sum the vessel so navigated shall be liable and may be seized and proceeded against by action in any district court of the United States having jurisdiction of the offense.*

PRELIMINARY DEFINITIONS.

In the following rules every steam vessel which is under sail and not under steam is to be considered a sailing vessel, and every vessel under steam, whether under sail or not, is to be considered a steam vessel.

The words "steam vessel" shall include any vessel propelled by machinery.

INTERNATIONAL RULES.

A vessel is "under way," within the meaning of these rules, when she is not at anchor, or made fast to the shore, or aground.

II.—LIGHTS, AND SO FORTH.

The word "visible" in these rules when applied to lights shall mean visible on a dark night with a clear atmosphere.

ARTICLE 1. The rules concerning lights shall be complied with in all weathers from sunset to sunrise, and during such time no other lights which may be mistaken for the prescribed lights shall be exhibited.

STEAM VESSELS—MASTHEAD LIGHT.

ART. 2. A steam vessel when under way shall carry—(a) On or in front of the foremast, or if a vessel without a foremast, then in the fore part of the vessel, at a height above the hull of not less than twenty feet, and if the breadth of the vessel exceeds twenty feet, then at a height above the hull not less than such breadth, so, however, that the light need not be carried at a greater height above the hull than forty feet, a bright white light, so constructed as to show an unbroken light over an arc of the horizon of twenty points of the compass, so fixed as to throw the light ten points on each side of the vessel, namely, from right ahead to two points abaft the beam on either side, and of such a character as to be visible at a distance of at least five miles.

STEAM VESSELS—SIDE LIGHTS.

(b) On the starboard side a green light so constructed as to show an unbroken light over an arc of the horizon of ten points of the compass, so fixed as to throw the light from right ahead to two points abaft the beam on the starboard side, and of such a character as to be visible at a distance of at least two miles.

(c) On the port side a red light so constructed as to show an unbroken light over an arc of the horizon of ten points of the compass, so fixed as to throw the light from right ahead to two points abaft the beam on the port side, and of such a character as to be visible at a distance of at least two miles.

(d) The said green and red side lights shall be fitted with inboard screens projecting at least three feet forward from the light, so as to prevent these lights from being seen across the bow.

STEAM VESSELS—RANGE LIGHTS.

(e) A steam vessel when under way may carry an additional white light similar in construction to the light mentioned in subdivision (a). These two lights shall be so placed in line with the keel that one shall be at least fifteen feet higher than the

INLAND RULES.

A vessel is "under way," within the meaning of these rules, when she is not at anchor, or made fast to the shore or aground.

II.—LIGHTS, AND SO FORTH.

The word "visible" in these rules, when applied to lights, shall mean visible on a dark night with a clear atmosphere.

ARTICLE 1. The rules concerning lights shall be complied with in all weathers from sunset to sunrise, and during such time no other lights which may be mistaken for the prescribed lights shall be exhibited.

STEAM VESSELS—MASTHEAD LIGHT.

ART. 2. A steam vessel when under way shall carry—(a) On or in the front of the foremast, or if a vessel without a foremast, then in the fore part of the vessel, a bright white light so constructed as to show an unbroken light over an arc of the horizon of twenty points of the compass, so fixed as to throw the light ten points on each side of the vessel, namely, from right ahead to two points abaft the beam on either side, and of such a character as to be visible at a distance of at least five miles.

STEAM VESSELS—SIDE LIGHTS.

(b) On the starboard side a green light so constructed as to show an unbroken light over an arc of the horizon of ten points of the compass, so fixed as to throw the light from right ahead to two points abaft the beam on the starboard side, and of such a character as to be visible at a distance of at least two miles.

(c) On the port side a red light so constructed as to show an unbroken light over an arc of the horizon of ten points of the compass, so fixed as to throw the light from right ahead to two points abaft the beam on the port side, and of such a character as to be visible at a distance of at least two miles.

(d) The said green and red side lights shall be fitted with inboard screens projecting at least three feet forward from the light, so as to prevent these lights from being seen across the bow.

STEAM VESSELS—RANGE LIGHTS.

(e) A seagoing steam vessel when under way may carry an additional white light similar in construction to the light mentioned in subdivision (a). These two lights shall be so placed in line with the keel that one shall be at least fifteen feet higher

INTERNATIONAL RULES.

other, and in such a position with reference to each other that the lower light shall be forward of the upper one. The vertical distance between these lights shall be less than the horizontal distance.

STEAM VESSELS WHEN TOWING.

ART. 3. A steam vessel when towing another vessel shall, in addition to her side lights, carry two bright white lights in a vertical line one over the other, not less than six feet apart, and when towing more than one vessel shall carry an additional bright white light six feet above or below such lights, if the length of the tow measuring from the stern of the towing vessel to the stern of the last vessel towed exceeds six hundred feet. Each of these lights shall be of the same construction and character, and shall be carried in the same position as the white light mentioned in article two (a), excepting the additional light, which may be carried at a height of not less than fourteen feet above the hull.

Such steam vessel may carry a small white light abaft the funnel or aftermast for the vessel towed to steer by, but such light shall not be visible forward of the beam.

SPECIAL LIGHTS.

ART. 4. (a) A vessel which from any accident is not under command shall carry at the same height as a white light mentioned in article two (a), where they can best be seen, and if a steam vessel in lieu of that light, two red lights, in a vertical line one over the other, not less than six feet apart, and of such a character as to be visible all around the horizon at a distance of at least two miles; and shall by day carry in a vertical line, one over the other, not less than six feet apart, where they can best be seen, two black balls or shapes, each two feet in diameter.

(b) A vessel employed in laying or in picking up a telegraph cable shall carry in the same position as the white light mentioned in article two (a), and if a steam vessel in lieu of that light, three lights in a vertical line, one over the other, not less than six feet apart. The highest and lowest of these lights shall be red, and the middle light shall be white, and they shall be of such a character as to be visible all around the horizon, at a distance of at least two miles. By day she shall carry in a vertical line, one over the other, not less than six

INLAND RULES.

than the other, and in such a position with reference to each other that the lower light shall be forward of the upper one. The vertical distance between these lights shall be less than the horizontal distance.

(f) All steam vessels (except seagoing vessels and ferryboats), shall carry in addition to green and red lights required by article two (b), (c), and screens as required by article two (d), a central range of two white lights; the after light being carried at an elevation at least fifteen feet above the light at the head of the vessel. The headlight shall be so constructed as to show an unbroken light through twenty points of the compass, namely, from right ahead to two points abaft the beam on either side of the vessel, and the after light so as to show all around the horizon.

STEAM VESSELS WHEN TOWING.

ART. 3. A steam vessel when towing another vessel shall, in addition to her side lights, carry two bright white lights in a vertical line one over the other not less than three feet apart, and when towing more than one vessel shall carry an additional bright white light three feet above or below such lights, if the length of the tow measuring from the stern of the towing vessel to the stern of the last vessel towed exceeds six hundred feet. Each of these lights shall be of the same construction and character, and shall be carried in the same position as the white light mentioned in article two (a) or the after range light mentioned in article two (f).

Such steam vessel may carry a small white light abaft the funnel or aftermast for the vessel towed to steer by, but such light shall not be visible forward of the beam.

INTERNATIONAL RULES.

feet apart, where they can best be seen, three shapes not less than two feet in diameter, of which the highest and lowest shall be globular in shape and red in color, and the middle one diamond in shape and white.

(c) The vessels referred to in this article, when not making way through the water, shall not carry the side lights, but when making way shall carry them.

(d) The lights and shapes required to be shown by this article are to be taken by other vessels as signals that the vessel showing them is not under command and can not therefore get out of the way.

These signals are not signals of vessels in distress and requiring assistance. Such signals are contained in article thirty-one.

LIGHTS FOR SAILING VESSELS AND VESSELS IN TOW.

ART. 5. A sailing vessel under way and any vessel being towed shall carry the same lights as are prescribed by article two for a steam vessel under way, with the exception of the white lights mentioned therein, which they shall never carry.

LIGHTS FOR SMALL VESSELS.

ART. 6. Whenever, as in the case of small vessels under way during bad weather, the green and red side lights can not be fixed, these lights shall be kept at hand, lighted and ready for use; and shall, on the approach of or to other vessels, be exhibited on their respective sides in sufficient time to prevent collision, in such manner as to make them most visible, and so that the green light shall not be seen on the port side nor the red light on the starboard side, nor, if practicable, more than two points abaft the beam on their respective sides. To make the use of these portable lights more certain and easy the lanterns containing them shall each be painted outside with the color of the light they respectively contain, and shall be provided with proper screens.

INLAND RULES.**LIGHTS FOR SAILING VESSELS AND VESSELS IN TOW.**

ART. 5. A sailing vessel under way or being towed shall carry the same lights as are prescribed by article two for a steam vessel under way, with the exception of the white lights mentioned therein, which they shall never carry.

LIGHTS FOR FERRYBOATS, BARGES, AND CANAL BOATS IN TOW.

SEC. 2. That the supervising inspectors of steam vessels and the Supervising Inspector-General shall establish such rules to be observed by steam vessels in passing each other and as to the lights to be carried by ferryboats and by barges and canal boats when in tow of steam vessels (and as to the lights and day signals to be carried by vessels, dredges of all types, and vessels working on wrecks by [or] other obstruction to navigation or moored for submarine operations, or made fast to a sunken object which may drift with the tide or be towed) not inconsistent with the provisions of this act, as they from time to time may deem necessary for safety, which rules when approved by the Secretary of Commerce are hereby declared special rules duly made by local authority, as provided for in article thirty of chapter eight hundred and two of the laws of eighteen hundred and ninety. Two printed copies of such rules shall be furnished to such ferryboats (barges, dredges, canal boats, vessels working on wrecks) and steam vessels, which rules shall be kept posted up in conspicuous places in such vessels (barges, dredges, and boats).

LIGHTS FOR SMALL VESSELS.

ART. 6. Whenever, as in the case of vessels of less than ten gross tons under way during bad weather, the green and red side lights can not be fixed, these lights shall be kept at hand, lighted and ready for use; and shall, on the approach of or to other vessels, be exhibited on their respective sides in sufficient time to prevent collision, in such manner as to make them most visible, and so that the green light shall not be seen on the port side nor the red light on the starboard side, nor, if practicable, more than two points abaft the beam on their respective sides. To make the use of these portable lights more certain and easy the lanterns containing them shall each be painted outside with the color of the light they respectively contain, and shall be provided with proper screens.

INTERNATIONAL RULES.**LIGHTS FOR SMALL STEAM AND SAIL VESSELS AND OPEN BOATS.**

ART. 7. Steam vessels of less than forty, and vessels under oars or sails of less than twenty tons gross tonnage, respectively, and rowing boats, when under way, shall not be required to carry the lights mentioned in article two (a), (b), and (c), but if they do not carry them they shall be provided with the following lights:

First. Steam vessels of less than forty tons shall carry—

(a) In the fore part of the vessel, or on or in front of the funnel, where it can best be seen, and at a height above the gunwale of not less than nine feet, a bright white light constructed and fixed as prescribed in article two (a), and of such a character as to be visible at a distance of at least two miles.

(b) Green and red side lights constructed and fixed as prescribed in article two (b) and (c), and of such a character as to be visible at a distance of at least one mile, or a combined lantern showing a green light and a red light from right ahead to two points abaft the beam on their respective sides. Such lanterns shall be carried not less than three feet below the white light.

Second. Small steamboats, such as are carried by seagoing vessels, may carry the white light at a less height than nine feet above the gunwale, but it shall be carried above the combined lantern mentioned in subdivision one (b).

Third. Vessels under oars or sails of less than twenty tons shall have ready at hand a lantern with a green glass on one side and a red glass on the other, which, on the approach of or to other vessels, shall be exhibited in sufficient time to prevent collision, so that the green light shall not be seen on the port side nor the red light on the starboard side.

Fourth. Rowing boats, whether under oars or sail, shall have ready at hand a lantern showing a white light which shall be temporarily exhibited in sufficient time to prevent collision.

The vessels referred to in this article shall not be obliged to carry the lights prescribed by article four (a) and article eleven, last paragraph.

LIGHTS FOR PILOT VESSELS.

ART. 8. Pilot vessels when engaged on their station on pilotage duty shall not show the lights required for other vessels, but shall carry a white light at the masthead, visible all around the horizon, and shall also exhibit a flare-up light or flare-up lights at short intervals, which shall never exceed fifteen minutes.

On the near approach of or to other vessels they shall have their side lights lighted, ready for use, and shall flash or show them at short intervals, to indicate the direction in which they are heading, but the green light shall not be shown on the port side, nor the red light on the starboard side.

A pilot vessel of such a class as to be obliged to go alongside of a vessel to put a pilot on board

INLAND RULES.

ART. 7. Rowing boats, whether under oars or sail, shall have ready at hand a lantern showing a white light which shall be temporarily exhibited in sufficient time to prevent collision.

LIGHTS FOR PILOT VESSELS.

ART. 8. Pilot vessels when engaged on their stations on pilotage duty shall not show the lights required for other vessels, but shall carry a white light at the masthead, visible all around the horizon, and shall also exhibit a flare-up light or flare-up lights at short intervals, which shall never exceed fifteen minutes.

On the near approach of or to other vessels they shall have their side lights lighted, ready for use, and shall flash or show them at short intervals, to indicate the direction in which they are heading, but the green light shall not be shown on the port side, nor the red light on the starboard side.

A pilot vessel of such a class as to be obliged to go alongside of a vessel to put a pilot on board

INTERNATIONAL RULES.

may show the white light instead of carrying it at the masthead, and may, instead of the colored lights above mentioned, have at hand, ready for use, a lantern with a green glass on the one side and a red glass on the other, to be used as prescribed above.

Pilot vessels, when not engaged on their station on pilotage duty, shall carry lights similar to those of other vessels of their tonnage.

A steam pilot vessel, when engaged on her station on pilotage duty and in waters of the United States, and not at anchor, shall, in addition to the lights required for all pilot boats, carry, at a distance of eight feet below her white masthead light, a red light, visible all around the horizon and of such a character as to be visible on a dark night with a clear atmosphere at a distance of at least two miles, and also the colored side lights required to be carried by vessels when under way.

When engaged on her station on pilotage duty and in waters of the United States, and at anchor, she shall carry, in addition to the lights required for all pilot boats, the red light above mentioned, but not the colored side lights. When not engaged on her station on pilotage duty, she shall carry the same lights as other steam vessels.

LIGHTS, ETC., OF FISHING VESSELS.

ART. 9. Fishing vessels and fishing boats, when under way and when not required by this article to carry or show the lights hereinafter specified, shall carry or show the lights prescribed for vessels of their tonnage under way.

(a) Open boats, by which is to be understood boats not protected from the entry of sea water by means of a continuous deck, when engaged in any fishing at night, with outlying tackle extending not more than one hundred and fifty feet horizontally from the boat into the seaway, shall carry one all-round white light.

Open boats, when fishing at night, with outlying tackle extending more than one hundred and fifty feet horizontally from the boat into the seaway, shall carry one all-round white light, and in addition, on approaching or being approached by other vessels, shall show a second white light at least three feet below the first light and at a horizontal distance of at least five feet away from it in the direction in which the outlying tackle is attached.

(b) Vessels and boats, except open boats as defined in subdivision (a), when fishing with drift nets, shall, so long as the nets are wholly or partly in the water, carry two white lights where they can best be seen. Such lights shall be placed so that the vertical distance between them shall be not less than six feet and not more than fifteen feet, and so that the horizontal distance between them, measured in a line with the keel, shall be not less than five feet and not more than ten feet. The lower of these two lights shall be in the direction of the nets, and both of them shall be of such a character as to show all around the horizon, and to be visible at a distance of not less than three miles.

Within the Mediterranean Sea and in the seas bor-

INLAND RULES.

may show the white light instead of carrying it at the masthead, and may, instead of the colored lights above mentioned, have at hand, ready for use, a lantern with a green glass on the one side and a red glass on the other, to be used as prescribed above.

Pilot vessels, when not engaged on their station on pilotage duty, shall carry lights similar to those of other vessels of their tonnage.

A steam pilot vessel, when engaged on her station on pilotage duty and in waters of the United States, and not at anchor, shall, in addition to the lights required for all pilot boats, carry, at a distance of eight feet below her white masthead light, a red light, visible all around the horizon and of such a character as to be visible on a dark night with a clear atmosphere at a distance of at least two miles, and also the colored side lights required to be carried by vessels when under way.

When engaged on her station on pilotage duty and in waters of the United States, and at anchor, she shall carry, in addition to the lights required for all pilot boats, the red light above mentioned, but not the colored side lights. When not engaged on her station on pilotage duty, she shall carry the same lights as other steam vessels.

LIGHTS, ETC., OF FISHING VESSELS.

ART. 9. (a) Fishing vessels of less than ten gross tons, when under way and when not having their nets, trawls, dredges, or lines in the water, shall not be obliged to carry the colored side lights; but every such vessel shall, in lieu thereof, have ready at hand a lantern with a green glass on one side and a red glass on the other side, and on approaching to or being approached by another vessel such lantern shall be exhibited in sufficient time to prevent collision, so that the green light shall not be seen on the port side nor the red light on the starboard side.

(b) All fishing vessels and fishing boats of ten gross tons or upward, when under way and when not having their nets, trawls, dredges, or lines in the water, shall carry and show the same lights as other vessels under way.

(c) All vessels, when trawling, dredging, or fishing with any kind of drag nets or lines, shall exhibit, from some part of the vessel where they can be best seen, two lights. One of these lights shall be red and the other shall be white. The red light shall be above the white light, and shall be at a vertical distance from it of not less than six feet and not more than twelve feet; and the horizontal distance between them, if any, shall not be more than ten feet. These two lights shall be of such a character and contained in lanterns of such construction as to be visible all round the horizon, the white light a distance of not less than three miles and the red light of not less than two miles.

LIGHTS FOR RAFTS, OR OTHER CRAFT NOT PROVIDED FOR.

(d) Rafts, or other water craft not herein provided for, navigating by hand power, horse power, or by the current of the river, shall carry one or more good

INTERNATIONAL RULES.

dering the coasts of Japan and Korea sailing fishing vessels of less than twenty tons gross tonnage shall not be obliged to carry the lower of these two lights. Should they, however, not carry it, they shall show in the same position (in the direction of the net or gear) a white light, visible at a distance of not less than one sea mile, on the approach of or to other vessels.

(c) Vessels and boats, except open boats as defined in subdivision (a), when line fishing with their lines out and attached to or hauling their lines, and when not at anchor or stationary within the meaning of subdivision (h), shall carry the same lights as vessels fishing with drift nets. When shooting lines, or fishing with towing lines, they shall carry the lights prescribed for a steam or sailing vessel under way, respectively.

Within the Mediterranean Sea and in the seas bordering the coasts of Japan and Korea sailing fishing vessels of less than twenty tons gross tonnage shall not be obliged to carry the lower of these two lights. Should they, however, not carry it, they shall show in the same position (in the direction of the lines) a white light, visible at a distance of not less than one sea mile on the approach of or to other vessels.

(d) Vessels when engaged in trawling, by which is meant the dragging of an apparatus along the bottom of the sea—

First. If steam vessels, shall carry in the same position as the white light mentioned in article two (a) a tri-colored lantern so constructed and fixed as to show a white light from right ahead to two points on each bow, and a green light and a red light over an arc of the horizon from two points on each bow to two points abaft the beam on the starboard and port sides, respectively; and not less than six nor more than twelve feet below the tri-colored lantern a white light in a lantern, so constructed as to show a clear, uniform, and unbroken light all around the horizon.

Second. If sailing vessels, shall carry a white light in a lantern, so constructed as to show a clear, uniform, and unbroken light all around the horizon, and shall also, on the approach of or to other vessels, show where it can best be seen a white flare-up light or torch in sufficient time to prevent collision.

All lights mentioned in subdivision (d) first and second shall be visible at a distance of at least two miles.

(e) Oyster dredgers and other vessels fishing with dredge nets shall carry and show the same lights as trawlers.

(f) Fishing vessels and fishing boats may at any time use a flare-up light in addition to the lights which they are by this article required to carry and show, and they may also use working lights.

(g) Every fishing vessel and every fishing boat under one hundred and fifty feet in length, when at anchor, shall exhibit a white light visible all around the horizon at a distance of at least one mile.

Every fishing vessel of one hundred and fifty feet in length or upward, when at anchor, shall exhibit

INLAND RULES.

white lights, which shall be placed in such manner as shall be prescribed by the Board of Supervising Inspectors of Steam Vessels.

INTERNATIONAL RULES.

a white light visible all around the horizon at a distance of at least one mile, and shall exhibit a second light as provided for vessels of such length by article eleven.

Should any such vessel, whether under one hundred and fifty feet in length or of one hundred and fifty feet in length or upward, be attached to a net or other fishing gear, she shall on the approach of other vessels show an additional white light at least three feet below the anchor light, and at a horizontal distance of at least five feet away from it in the direction of the net or gear.

(h) If a vessel or boat when fishing becomes stationary in consequence of her gear getting fast to a rock or other obstruction, she shall in daytime haul down the day signal required by subdivision (k); at night show the light or lights prescribed for a vessel at anchor; and during fog, mist, falling snow, or heavy rainstorms make the signal prescribed for a vessel at anchor. (See subdivision (d) and the last paragraph of article fifteen.)

(i) In fog, mist, falling snow, or heavy rain storms drift-net vessels attached to their nets, and vessels when trawling, dredging, or fishing with any kind of drag net, and vessels line fishing with their lines out, shall, if of twenty tons gross tonnage or upward, respectively, at intervals of not more than one minute make a blast; if steam vessels, with the whistle or siren, and if sailing vessels, with the fog-horn, each blast to be followed by ringing the bell. Fishing vessels and boats of less than twenty tons gross tonnage shall not be obliged to give the above-mentioned signals; but if they do not, they shall make some other efficient sound signal at intervals of not more than one minute.

(k) All vessels or boats fishing with nets or lines or trawls, when under way, shall in daytime indicate their occupation to an approaching vessel by displaying a basket or other efficient signal where it can best be seen. If vessels or boats at anchor have their gear out, they shall, on the approach of other vessels, show the same signal on the side on which those vessels can pass.

The vessels required by this article to carry or show the lights hereinbefore specified shall not be obliged to carry the lights prescribed by article four (a) and the last paragraph of article eleven.

LIGHTS FOR AN OVERTAKEN VESSEL.

ART. 10. A vessel which is being overtaken by another shall show from her stern to such last-mentioned vessel a white light or a flare-up light.

The white light required to be shown by this article may be fixed and carried in a lantern, but in such case the lantern shall be so constructed, fitted, and screened that it shall throw an unbroken light over an arc of the horizon of twelve points of the compass, namely, for six points from right aft on each side of the vessel, so as to be visible at a distance of at least one mile. Such light shall be carried as nearly as practicable on the same level as the side lights.

INLAND RULES.**LIGHTS FOR AN OVERTAKEN VESSEL.**

ART. 10. *A vessel which is being overtaken by another, except a steam vessel with an after range light showing all around the horizon, shall show from her stern to such last-mentioned vessel a white light or a flare-up light.*

INTERNATIONAL RULES.

ANCHOR LIGHTS.

ART. 11. A vessel under one hundred and fifty feet in length when at anchor shall carry forward, where it can best be seen, but at a height not exceeding twenty feet above the hull, a white light, in a lantern so constructed as to show a clear, uniform, and unbroken light visible all around the horizon at a distance of at least one mile.

A vessel of one hundred and fifty feet or upwards in length when at anchor shall carry in the forward part of the vessel, at a height of not less than twenty and not exceeding forty feet above the hull, one such light, and at or near the stern of the vessel, and at such a height that it shall be not less than fifteen feet lower than the forward light, another such light.

The length of a vessel shall be deemed to be the length appearing in her certificate of registry.

A vessel aground in or near a fairway shall carry the above light or lights and the two red lights prescribed by article four (a).

SPECIAL SIGNALS.

ART. 12. Every vessel may, if necessary in order to attract attention, in addition to the lights which she is by these rules required to carry, show a flare-up light or use any detonating signal that can not be mistaken for a distress signal.

NAVAL LIGHTS AND RECOGNITION SIGNALS.

ART. 13. Nothing in these rules shall interfere with the operation of any special rules made by the Government of any nation with respect to additional station and signal lights for two or more ships of war or for vessels sailing under convoy, or with the exhibition of recognition signals adopted by ship-owners, which have been authorized by their respective Governments, and duly registered and published.

STEAM VESSEL UNDER SAIL BY DAY.

ART. 14. A steam vessel proceeding under sail only, but having her funnel up, shall carry in daytime, forward, where it can best be seen, one black ball or shape two feet in diameter.

III.—SOUND SIGNALS FOR FOG, AND SO FORTH.

PRELIMINARY.

ART. 15. All signals prescribed by this article for vessels under way shall be given:

First. By "steam vessels" on the whistle or siren.

Second. By "sailing vessels" and "vessels towed" on the fog horn.

The words "prolonged blast" used in this article shall mean a blast of from four to six seconds duration.

A steam vessel shall be provided with an efficient whistle or siren, sounded by steam or by some substitute for steam, so placed that the sound may not

INLAND RULES.

ANCHOR LIGHTS.

ART. 11. A vessel under one hundred and fifty feet in length when at anchor shall carry forward, where it can best be seen, but at a height not exceeding twenty feet above the hull, a white light, in a lantern so constructed as to show a clear, uniform, and unbroken light visible all around the horizon at a distance of at least one mile.

A vessel of one hundred and fifty feet or upwards in length when at anchor shall carry in the forward part of the vessel, at a height of not less than twenty and not exceeding forty feet above the hull, one such light, and at or near the stern of the vessel, and at such a height that it shall be not less than fifteen feet lower than the forward light, another such light.

The length of a vessel shall be deemed to be the length appearing in her certificate of registry.

SPECIAL SIGNALS.

ART. 12. Every vessel may, if necessary in order to attract attention, in addition to the lights which she is by these rules required to carry, show a flare-up light or use any detonating signal that can not be mistaken for a distress signal.

NAVAL LIGHTS AND RECOGNITION SIGNALS.

ART. 13. Nothing in these rules shall interfere with the operation of any special rules made by the Government of any nation with respect to additional station and signal lights for two or more ships of war or for vessels sailing under convoy, or with the exhibition of recognition signals adopted by ship-owners, which have been authorized by their respective Governments, and duly registered and published.

STEAM VESSEL UNDER SAIL BY DAY.

ART. 14. A steam vessel proceeding under sail only, but having her funnel up, may carry in daytime, forward, where it can best be seen, one black ball or shape two feet in diameter.

III.—SOUND SIGNALS FOR FOG, AND SO FORTH.

PRELIMINARY.

ART. 15. All signals prescribed by this article for vessels under way shall be given:

1. By "steam vessels" on the whistle or siren.

2. By "sailing vessels" and "vessels towed" on the fog horn.

The words "prolonged blast" used in this article shall mean a blast of from four to six seconds duration.

A steam vessel shall be provided with an efficient whistle or siren, sounded by steam or by some substitute for steam, so placed that the sound may not

INTERNATIONAL RULES.

be intercepted by any obstruction, and with an efficient fog horn, to be sounded by mechanical means, and also with an efficient bell. In all cases where the rules require a bell to be used a drum may be substituted on board Turkish vessels, or a gong where such articles are used on board small seagoing vessels. A sailing vessel of twenty tons gross tonnage or upward shall be provided with a similar fog-horn and bell.

In fog, mist, falling snow, or heavy rain storms, whether by day or night, the signals described in this article shall be used as follows, namely:

STEAM VESSEL UNDER WAY.

(a) A steam vessel having way upon her shall sound, at intervals of not more than two minutes, a prolonged blast.

(b) A steam vessel under way, but stopped, and having no way upon her, shall sound, at intervals of not more than two minutes, two prolonged blasts, with an interval of about one second between.

SAIL VESSEL UNDER WAY.

(c) A sailing vessel under way shall sound, at intervals of not more than one minute, when on the starboard tack, one blast; when on the port tack, two blasts in succession, and when with the wind abaft the beam, three blasts in succession.

VESSELS AT ANCHOR OR NOT UNDER WAY.

(d) A vessel when at anchor shall, at intervals of not more than one minute, ring the bell rapidly for about five seconds.

VESSELS TOWING OR TOWED.

(e) A vessel when towing, a vessel employed in laying or in picking up a telegraph cable, and a vessel under way, which is unable to get out of the way of an approaching vessel through being not under command, or unable to maneuver as required by the rules, shall, instead of the signals prescribed in subdivisions (a) and (c) of this article, at intervals of not more than two minutes, sound three blasts in succession, namely: One prolonged blast followed by two short blasts. A vessel towed may give this signal and she shall not give any other.

SMALL SAILING VESSELS AND BOATS.

Sailing vessels and boats of less than twenty tons gross tonnage shall not be obliged to give the above-mentioned signals, but, if they do not, they shall make some other efficient sound signal at intervals of not more than one minute.

SPEED IN FOG.

ART. 16. Every vessel shall, in fog, mist, falling snow, or heavy rain storms, go at a moderate speed, having careful regard to the existing circumstances and conditions.

INLAND RULES.

be intercepted by any obstruction, and with an efficient fog horn; also with an efficient bell. A sailing vessel of twenty tons gross tonnage or upward shall be provided with a similar fog horn and bell.

In fog, mist, falling snow, or heavy rain storms, whether by day or night, the signals described in this article shall be used as follows, namely:

STEAM VESSEL UNDER WAY.

(a) A steam vessel under way shall sound, at intervals of not more than one minute, a prolonged blast.

SAIL VESSEL UNDER WAY.

(c) A sailing vessel under way shall sound, at intervals of not more than one minute, when on the starboard tack, one blast; when on the port tack, two blasts in succession, and when with the wind abaft the beam, three blasts in succession.

VESSELS AT ANCHOR OR NOT UNDER WAY.

(d) A vessel when at anchor shall, at intervals of not more than one minute, ring the bell rapidly for about five seconds.

VESSELS TOWING OR TOWED.

(e) A steam vessel when towing, shall, instead of the signals prescribed in subdivision (a) of this article, at intervals of not more than one minute, sound three blasts in succession, namely, one prolonged blast followed by two short blasts. A vessel towed may give this signal and she shall not give any other.

RAFTS, OR OTHER CRAFT NOT PROVIDED FOR.

(f) All rafts or other water craft, not herein provided for, navigating by hand power, horse power, or by the current of the river, shall sound a blast of the foghorn, or equivalent signal, at intervals of not more than one minute.

SPEED IN FOG.

ART. 16. Every vessel shall, in fog, mist, falling snow, or heavy rain storms, go at a moderate speed, having careful regard to the existing circumstances and conditions.

INTERNATIONAL RULES.

A steam vessel, hearing, apparently forward of her beam, the fog signal of a vessel the position of which is not ascertained shall, so far as the circumstances of the case admit, stop her engines, and then navigate with caution until danger of collision is over.

IV.—STEERING AND SAILING RULES.**PRELIMINARY.**

Risk of collision can, when circumstances permit, be ascertained by carefully watching the compass bearing of an approaching vessel. If the bearing does not appreciably change, such risk should be deemed to exist.

SAILING VESSELS.

ART. 17. When two sailing vessels are approaching one another, so as to involve risk of collision, one of them shall keep out of the way of the other, as follows, namely:

- (a) A vessel which is running free shall keep out of the way of a vessel which is closehauled.
- (b) A vessel which is closehauled on the port tack shall keep out of the way of a vessel which is closehauled on the starboard tack.
- (c) When both are running free, with the wind on different sides, the vessel which has the wind on the port side shall keep out of the way of the other.
- (d) When both are running free, with the wind on the same side, the vessel which is to the windward shall keep out of the way of the vessel which is to the leeward.
- (e) A vessel which has the wind aft shall keep out of the way of the other vessel.

STEAM VESSELS.

ART. 18. When two steam vessels are meeting end on, or nearly end on, so as to involve risk of collision, each shall alter her course to starboard, so that each may pass on the port side of the other.

This article only applies to cases where vessels are meeting end on, or nearly end on, in such a manner as to involve risk of collision, and does not apply to two vessels which must, if both keep on their respective courses, pass clear of each other.

The only cases to which it does apply are when each of the two vessels is end on, or nearly end

INLAND RULES.

A steam vessel, hearing, apparently forward of her beam, the fog signal of a vessel the position of which is not ascertained shall, so far as the circumstances of the case admit, stop her engines, and then navigate with caution until danger of collision is over.

IV.—STEERING AND SAILING RULES.**PRELIMINARY.**

Risk of collision can, when circumstances permit, be ascertained by carefully watching the compass bearing of an approaching vessel. If the bearing does not appreciably change, such risk should be deemed to exist.

SAILING VESSELS.

ART. 17. When two sailing vessels are approaching one another, so as to involve risk of collision, one of them shall keep out of the way of the other, as follows, namely:

- (a) A vessel which is running free shall keep out of the way of a vessel which is closehauled.
- (b) A vessel which is closehauled on the port tack shall keep out of the way of a vessel which is closehauled on the starboard tack.
- (c) When both are running free, with the wind on different sides, the vessel which has the wind on the port side shall keep out of the way of the other.
- (d) When both are running free, with the wind on the same side, the vessel which is to the windward shall keep out of the way of the vessel which is to the leeward.
- (e) A vessel which has the wind aft shall keep out of the way of the other vessel.

STEAM VESSELS.

ART. 18. RULE I. When steam vessels are approaching each other head and head—that is, end on, or nearly so—it shall be the duty of each to pass on the port side of the other; and either vessel shall give, as a signal of her intention, one short and distinct blast of her whistle, which the other vessel shall answer promptly by a similar blast of her whistle, and thereupon such vessels shall pass on the port side of each other. But if the courses of such vessels are so far on the starboard of each other as not to be considered as meeting head and head, either vessel shall immediately give two short and distinct blasts of her whistle, which the other vessel shall answer promptly by two similar blasts of her whistle, and they shall pass on the starboard side of each other.

The foregoing only applies to cases where vessels are meeting end on, or nearly end on, in such a manner as to involve risk of collision; in other words, to cases in which, by day, each vessel sees the masts of the other in a line, or nearly in a line, with her own, and by night to cases in which each vessel is in such a position as to see both the sidelights of the other.

INTERNATIONAL RULES.

on to the other; in other words, to cases in which, by day, each vessel sees the masts of the other in a line, or nearly in a line, with her own; and by night, to cases in which each vessel is in such a position as to see both the side-lights of the other.

It does not apply by day to cases in which a vessel sees another ahead crossing her own course; or by night, to cases where the red light of one vessel is opposed to the red light of the other, or where the green light of one vessel is opposed to the green light of the other, or where a red light without a green light, or a green light without a red light, is seen ahead, or where both green and red lights are seen anywhere but ahead.

INLAND RULES.

It does not apply by day to cases in which a vessel sees another ahead crossing her own course, or by night to cases where the red light of one vessel is opposed to the red light of the other, or where the green light of one vessel is opposed to the green light of the other, or where a red light without a green light or a green light without a red light, is seen ahead, or where both green and red lights are seen anywhere but ahead.

RULE III. *If, when steam vessels are approaching each other, either vessel fails to understand the course or intention of the other, from any cause, the vessel so in doubt shall immediately signify the same by giving several short and rapid blasts, not less than four, of the steam whistle.*

RULE V. *Whenever a steam vessel is nearing a short bend or curve in the channel, where, from the height of the banks or other cause, a steam vessel approaching from the opposite direction can not be seen for a distance of half a mile, such steam vessel, when she shall have arrived within half a mile of such curve or bend, shall give a signal by one long blast of the steam whistle, which signal shall be answered by a similar blast given by any approaching steam vessel that may be within hearing. Should such signal be so answered by a steam vessel upon the farther side of such bend, then the usual signals for meeting and passing shall immediately be given and answered; but, if the first alarm signal of such vessel be not answered, she is to consider the channel clear and govern herself accordingly.*

When steam vessels are moved from their docks or berths, and other boats are liable to pass from any direction toward them, they shall give the same signal as in the case of vessels meeting at a bend, but immediately after clearing the berths so as to be fully in sight they shall be governed by the steering and sailing rules.

RULE VIII. *When steam vessels are running in the same direction, and the vessel which is astern shall desire to pass on the right or starboard hand of the vessel ahead, she shall give one short blast of the steam whistle, as a signal of such desire, and if the vessel ahead answers with one blast, she shall put her helm to port; or if she shall desire to pass on the left or port side of the vessel ahead, she shall give two short blasts of the steam whistle as a signal of such desire, and if the vessel ahead answers with two blasts, shall put her helm to starboard; or if the vessel ahead does not think it safe for the vessel astern to attempt to pass at that point, she shall immediately signify the same by giving several short and rapid blasts of the steam whistle, not less than four, and under no circumstances shall the vessel astern attempt to pass the vessel ahead until such time as they have reached a point where it can be safely done,*

INTERNATIONAL RULES.**TWO STEAM VESSELS CROSSING.**

ART. 19. When two steam vessels are crossing, so as to involve risk of collision, the vessel which has the other on her own starboard side shall keep out of the way of the other.

STEAM VESSEL SHALL KEEP OUT OF THE WAY OF SAILING VESSEL.

ART. 20. When a steam vessel and a sailing vessel are proceeding in such directions as to involve risk of collision, the steam vessel shall keep out of the way of the sailing vessel.

COURSE AND SPEED.

ART. 21. Where, by any of these rules, one of two vessels is to keep out of the way, the other shall keep her course and speed.

Note—When, in consequence of thick weather or other causes, such vessel finds herself so close that collision can not be avoided by the action of the giving-way vessel alone, she also shall take such action as will best aid to avert collision. [See articles twenty-seven and twenty-nine.]

CROSSING AHEAD.

ART. 22. Every vessel which is directed by these rules to keep out of the way of another vessel shall, if the circumstances of the case admit, avoid crossing ahead of the other.

195762°—M V 1919—PT 6—2

INLAND RULES.

when said vessel ahead shall signify her willingness by blowing the proper signals. The vessel ahead shall in no case attempt to cross the bow or crowd upon the course of the passing vessel.

RULE IX. The whistle signals provided in the rules under this article, for steam vessels meeting, passing, or overtaking, are never to be used except when steamers are in sight of each other, and the course and position of each can be determined in the daytime by a sight of the vessel itself, or by night by seeing its signal lights. In fog, mist, falling snow, or heavy rain storms, when vessels can not see each other, fog signals only must be given.

SUPPLEMENTARY REGULATIONS.

SEC. 2. That the supervising inspectors of steam-vessels and the Supervising Inspector-General shall establish such rules to be observed by steam vessels in passing each other and as to the lights to be carried by ferryboats and by barges and canal boats when in tow of steam vessels, not inconsistent with the provisions of this act, as they from time to time may deem necessary for safety, which rules when approved by the Secretary of Commerce and Labor, are hereby declared special rules duly made by local authority, as provided for in article thirty of chapter eight hundred and two of the laws of eighteen hundred and ninety. Two printed copies of such rules shall be furnished to such ferryboats and steam vessels, which rules shall be kept posted up in conspicuous places in such vessels.

TWO STEAM VESSELS CROSSING.

ART. 19. When two steam vessels are crossing, so as to involve risk of collision, the vessel which has the other on her own starboard side shall keep out of the way of the other.

STEAM VESSEL SHALL KEEP OUT OF THE WAY OF SAILING VESSEL.

ART. 20. When a steam vessel and a sailing vessel are proceeding in such directions as to involve risk of collision, the steam vessel shall keep out of the way of the sailing vessel.

COURSE AND SPEED.

ART. 21. Where, by any of these rules, one of the two vessels is to keep out of the way, the other shall keep her course and speed.

[See articles twenty-seven and twenty-nine.]

CROSSING AHEAD.

ART. 22. Every vessel which is directed by these rules to keep out of the way of another vessel shall, if the circumstances of the case admit, avoid crossing ahead of the other.

INTERNATIONAL RULES.**STEAM VESSEL SHALL SLACKEN SPEED OR STOP.**

ART. 23. Every steam vessel which is directed by these rules to keep out of the way of another vessel shall, on approaching her, if necessary, slacken her speed or stop or reverse.

OVERTAKING VESSELS.

ART. 24. Notwithstanding anything contained in these rules, every vessel, overtaking any other, shall keep out of the way of the overtaken vessel.

Every vessel coming up with another vessel from any direction more than two points abaft her beam, that is, in such a position, with reference to the vessel which she is overtaking that at night she would be unable to see either of that vessel's side lights, shall be deemed to be an overtaking vessel; and no subsequent alteration of the bearing between the two vessels shall make the overtaking vessel a crossing vessel within the meaning of these rules, or relieve her of the duty of keeping clear of the overtaken vessel until she is finally past and clear.

As by day the overtaking vessel can not always know with certainty whether she is forward of or abaft this direction from the other vessel, she should, if in doubt, assume that she is an overtaking vessel and keep out of the way.

NARROW CHANNELS.

ART. 25. In narrow channels every steam vessel shall, when it is safe and practicable, keep to that side of the fairway or mid-channel which lies on the starboard side of such vessel.

RIGHT OF WAY OF FISHING VESSELS.

ART. 26. Sailing vessels under way shall keep out of the way of sailing vessels or boats fishing with nets or lines or trawls. This rule shall not give to any vessel or boat engaged in fishing the right of obstructing a fairway used by vessels other than fishing vessels or boats.

GENERAL PRUDENTIAL RULE.

ART. 27. In obeying and construing these rules due regard shall be had to all dangers of navigation and collision, and to any special circumstances which may render a departure from the above rules necessary in order to avoid immediate danger.

SOUND SIGNALS FOR PASSING STEAMERS.

ART. 28. The words "short blast" used in this article shall mean a blast of about one second's duration.

When vessels are in sight of one another, a steam vessel under way, in taking any course authorized or required by these rules, shall indicate that course by the following signals on her whistle or siren, namely:

One short blast to mean, "I am directing my course to starboard."

INLAND RULES.**STEAM VESSEL SHALL SLACKEN SPEED OR STOP.**

ART. 23. Every steam vessel which is directed by these rules to keep out of the way of another vessel shall, on approaching her, if necessary, slacken her speed or stop or reverse.

OVERTAKING VESSELS.

ART. 24. Notwithstanding anything contained in these rules, every vessel, overtaking any other, shall keep out of the way of the overtaken vessel.

Every vessel coming up with another vessel from any direction more than two points abaft her beam, that is, in such a position, with reference to the vessel which she is overtaking that at night she would be unable to see either of that vessel's side lights, shall be deemed to be an overtaking vessel; and no subsequent alteration of the bearing between the two vessels shall make the overtaking vessel a crossing vessel within the meaning of these rules, or relieve her of the duty of keeping clear of the overtaken vessel until she is finally past and clear.

As by day the overtaking vessel can not always know with certainty whether she is forward of or abaft this direction from the other vessel she should, if in doubt, assume that she is an overtaking vessel and keep out of the way.

NARROW CHANNELS.

ART. 25. In narrow channels every steam vessel shall, when it is safe and practicable, keep to that side of the fairway or mid-channel which lies on the starboard side of such vessel.

RIGHT OF WAY OF FISHING VESSELS.

ART. 26. Sailing vessels under way shall keep out of the way of sailing vessels or boats fishing with nets, or lines, or trawls. This rule shall not give to any vessel or boat engaged in fishing the right of obstructing a fairway used by vessels other than fishing vessels or boats.

GENERAL PRUDENTIAL RULE.

ART. 27. In obeying and construing these rules due regard shall be had to all dangers of navigation and collision, and to any special circumstances which may render a departure from the above rules necessary in order to avoid immediate danger.

SOUND SIGNALS FOR PASSING STEAMERS.

[See article eighteen.]

INTERNATIONAL RULES.

Two short blasts to mean, "I am directing my course to port."

Three short blasts to mean, "My engines are going at full speed astern."

PRECAUTION.

ART. 29. Nothing in these rules shall exonerate any vessel, or the owner or master or crew thereof, from the consequences of any neglect to carry lights or signals, or of any neglect to keep a proper lookout, or of the neglect of any precaution which may be required by the ordinary practice of seamen, or by the special circumstances of the case.

ART. 30. [See page 6.]

DISTRESS SIGNALS.

ART. 31. When a vessel is in distress and requires assistance from other vessels or from the shore, the following shall be the signals to be used or displayed by her, either together or separately, namely:

In the daytime—

First. A gun or other explosive signal fired at intervals of about a minute.

Second. The international code signal of distress indicated by N C.

Third. The distance signal, consisting of a square flag, having either above or below it a ball or anything resembling a ball.

Fourth. A continuous sounding with any fog-signal apparatus.

At night—

First. A gun or other explosive signal fired at intervals of about a minute.

Second. Flames on the vessel (as from a burning tar barrel, oil barrel, and so forth).

Third. Rockets or shells throwing stars of any color or description, fired one at a time, at short intervals.

Fourth. A continuous sounding with any fog-signal apparatus.

INLAND RULES.

ART. 28. When vessels are in sight of one another a steam vessel under way whose engines are going at full speed astern shall indicate that fact by three short blasts on the whistle.

PRECAUTION.

ART. 29. Nothing in these rules shall exonerate any vessel, or the owner or master or crew thereof, from the consequences of any neglect to carry lights or signals, or of any neglect to keep a proper lookout, or of the neglect of any precaution which may be required by the ordinary practice of seamen, or by the special circumstances of the case.

LIGHTS ON UNITED STATES NAVAL VESSELS AND REVENUE CUTTERS.

ART. 30. The exhibition of any light on board of a vessel of war of the United States or a revenue cutter may be suspended whenever, in the opinion of the Secretary of the Navy, the commander in chief of a squadron, or the commander of a vessel acting singly, the special character of the service may require it.

DISTRESS SIGNALS.

ART. 31. When a vessel is in distress and requires assistance from other vessels or from the shore, the following shall be the signals to be used or displayed by her, either together or separately, namely:

In the daytime—

A continuous sounding with any fog-signal apparatus, or firing a gun.

At night—

First. Flames on the vessel as from a burning tar barrel, oil barrel, and so forth.

Second. A continuous sounding with any fog-signal apparatus, or firing a gun.

Inland waters on the Atlantic, Pacific, and Gulf coasts of the United States where the Inland Rules of the Road are to be followed; and inland waters of the United States bordering on the Gulf of Mexico where the Inland Rules of the Road or Pilot Rules for Western Rivers are to be followed.

(All bearings are in degrees true and points magnetic; distances in nautical miles, and are given approximately.)

CUTLER (LITTLE RIVER) HARBOR, ME.—A line drawn from Long Point 226° (SW. by W. $\frac{1}{2}$ W.) to Little River Head.

LITTLE MACHIAS BAY, MACHIAS BAY, ENGLISHMAN BAY, CHANDLER BAY, MOOSABEC REACH, PLEASANT BAY, NARRAGUAGUS BAY, AND PIGEON HILL BAY, ME.—A line drawn from Little River Head 232° (WSW. $\frac{3}{4}$ W.) to the outer side of Old Man; thence 234° (WSW. $\frac{1}{2}$ W.) to the outer side of Double Shot Islands; thence 244° (W. $\frac{3}{4}$ S.) to Libby Islands Lighthouse; thence $231\frac{1}{2}^{\circ}$ (WSW. $\frac{1}{2}$ W.) to Moose Peak Lighthouse; thence $232\frac{1}{2}^{\circ}$ (WSW. $\frac{3}{4}$ W.) to Little Pond Head; from Pond Point, Great Wass Island, 239° (W. by S.) to outer side of Crumple Island; thence 249° (W. $\frac{1}{4}$ S.) to Petit Manan Lighthouse.

ALL HARBORS ON THE COAST OF MAINE, NEW HAMPSHIRE, AND MASSACHUSETTS BETWEEN PETIT MANAN LIGHTHOUSE, ME., AND CAPE ANN LIGHTHOUSES, MASS.—A line drawn from Petit Manan Lighthouse $205\frac{1}{2}^{\circ}$ (SW. $\frac{1}{4}$ S.), 26 $\frac{1}{2}$ miles, to Mount Desert Lighthouse; thence $250\frac{1}{2}^{\circ}$ (W. $\frac{1}{2}$ S.), about 33 miles, to Matinicus Rock Lighthouses; thence $267\frac{1}{2}^{\circ}$ (WNW. $\frac{1}{4}$ W.), 20 miles, to Monhegan Island Lighthouse; thence 260° (W. $\frac{3}{4}$ N.), 19 $\frac{1}{2}$ miles, to Seguin Lighthouse; thence 233° (WSW. $\frac{1}{2}$ W.), 18 $\frac{1}{2}$ miles, to Portland Light Vessel; thence $214\frac{1}{2}^{\circ}$ (SW. $\frac{3}{4}$ W.), 29 $\frac{1}{2}$ miles, to Boon Island Lighthouse; thence 210° (SW.), 11 miles, to Anderson Ledge Spindle, off Isles of Shoals Lighthouse; thence $176\frac{1}{2}^{\circ}$ (S. by W.), 19 $\frac{1}{2}$ miles, to Cape Ann Lighthouses, Mass.

BOSTON HARBOR.—From Eastern Point Lighthouse 215° (SW. $\frac{3}{4}$ W.), 15 $\frac{1}{2}$ miles, to The Graves Lighthouse; thence $139\frac{1}{2}^{\circ}$ (SSE. $\frac{3}{4}$ E.), 7 $\frac{1}{2}$ miles, to Minots Ledge Lighthouse.

ALL HARBORS IN CAPE COD BAY, MASS.—A line drawn from Plymouth (Gurnet) Lighthouses $77\frac{1}{2}^{\circ}$ (E. $\frac{1}{2}$ S.), 16 $\frac{1}{2}$ miles, to Race Point Lighthouse.

NANTUCKET SOUND, VINEYARD SOUND, BUZZARDS BAY, NARRAGANSETT BAY, BLOCK ISLAND SOUND, AND EASTERLY ENTRANCE TO LONG ISLAND SOUND.—A line drawn from Chatham Lighthouses, Mass., 146° (S. by E. $\frac{1}{4}$ E.), 4 $\frac{1}{2}$ miles, to Pollock Rip Slue Light Vessel; thence 142° (SSE. $\frac{1}{2}$ E.), 12 $\frac{1}{2}$ miles, to Great Round Shoal Entrance Gas and Whistling Buoy (PS.); thence 229° (SW. by W. $\frac{3}{4}$ W.), 14 $\frac{1}{2}$ miles, to Sankaty Head Lighthouse; from Smith Point, Nantucket Island, 261° (W. $\frac{3}{4}$ N.), 27 miles, to No Mans Land Gas and Whistling Buoy, 2; thence 359° (N. by E. $\frac{1}{2}$ E.), 8 $\frac{1}{2}$ miles, to Gay Head Lighthouse; thence 250° (W. $\frac{3}{4}$ S.), 34 $\frac{1}{2}$ miles, to Block Island Southeast Lighthouse; thence $250\frac{1}{2}^{\circ}$ (W. $\frac{3}{4}$ S.), 14 $\frac{1}{2}$ miles, to Montauk Point Lighthouse, on the easterly end of Long Island, N. Y.

NEW YORK HARBOR.—A line drawn from Rockaway Point Coast Guard Station $159\frac{1}{2}^{\circ}$ (S. by E.), 6 $\frac{1}{2}$ miles, to Ambrose Channel Light Vessel; thence $238\frac{1}{2}^{\circ}$ (WSW. $\frac{1}{2}$ W.), 8 $\frac{1}{2}$ miles, to Navesink (southerly) Lighthouse.

PHILADELPHIA HARBOR AND DELAWARE BAY.—A line drawn from Cape May Lighthouse 200° (SSW. $\frac{1}{2}$ W.), 8 $\frac{1}{2}$ miles, to Overfalls Light Vessel; thence $246\frac{1}{2}^{\circ}$ (WSW. $\frac{1}{2}$ W.), 3 $\frac{1}{2}$ miles, to Cape Henlopen Lighthouse.

BALTIMORE HARBOR AND CHESAPEAKE BAY.—A line drawn from Cape Charles Lighthouse 183° (S. $\frac{1}{4}$ W.), 11 $\frac{1}{2}$ miles, to Cape Henry Gas and Whistling Buoy, 2; thence $64\frac{1}{2}^{\circ}$ (W.), 4 $\frac{1}{2}$ miles, to Cape Henry Lighthouse.

CHARLESTON HARBOR.—A line drawn from Ferris Wheel, on Isle of Palms, $150\frac{1}{2}^{\circ}$ (SSE. $\frac{1}{2}$ E.), 7 miles, to Charleston Light Vessel; thence $264\frac{1}{2}^{\circ}$ (W. $\frac{1}{2}$ S.), through Charleston Whistling Buoy, 6 C, 8 $\frac{1}{2}$ miles, until Charleston Lighthouse bears 350° (N. $\frac{1}{2}$ W.); thence 270° (W.), 1 $\frac{1}{2}$ miles, to the beach of Folly Island.

SAVANNAH HARBOR AND CALIBOGUE SOUND.—A line drawn from Braddock Point, Hilton Head Island, $150\frac{1}{2}^{\circ}$ (SSE. $\frac{3}{4}$ E.), 9 $\frac{1}{2}$ miles, to Tybee Gas and Whistling Buoy, T (PS); thence 270° (W.), to the beach of Tybee Island.

ST. SIMON SOUND (BRUNSWICK HARBOR) AND ST. ANDREW SOUND.—From hotel on beach of St. Simon Island $1\frac{1}{2}$ mile 60° (NE. by E. $\frac{1}{4}$ E.) from St. Simon Lighthouse, 130° (SE. $\frac{1}{4}$ E.), $6\frac{1}{2}$ miles, to St. Simon Gas and Whistling Buoy (PS); thence 194° (S. by W. $\frac{1}{4}$ W.), $8\frac{1}{2}$ miles, to St. Andrew Sound Bar Buoy (PS); thence 270° (W.), $4\frac{1}{2}$ miles, to the shore of Little Cumberland Island.

ST. JOHNS RIVER, FLA.—A straight line from the outer end of the northerly jetty to the outer end of the southerly jetty.

FLORIDA REEFS AND KEYS.—A line drawn from the easterly end of the northerly jetty, at the entrance to the dredged channel $\frac{1}{2}$ mile northerly of Norris Cut, 94° (E. $\frac{1}{4}$ S.), $1\frac{1}{2}$ miles, to Florida Reefs North End Whistling Buoy, W (HS); thence 178° (S. $\frac{1}{4}$ E.), 8 miles, to Biscayne Bay Sea Bell Buoy, 1; thence 182° (S. $\frac{1}{4}$ W.), $2\frac{1}{2}$ miles, to Fowey Rocks Lighthouse; thence 188° (S. $\frac{1}{4}$ W.), $6\frac{1}{2}$ miles, to Triumph Reef Beacon, O; thence 193° (S. by W.), $4\frac{1}{2}$ miles, to Ajax Reef Beacon, M; thence 194° (S. by W. $\frac{1}{4}$ W.), 2 miles, to Pacific Reef Beacon, L; thence $196\frac{1}{2}^\circ$ (S. by W. $\frac{1}{4}$ W.), 5 miles, to Turtle Harbor Sea Buoy, 2; thence 210° (SSW. $\frac{1}{4}$ W.), $4\frac{1}{2}$ miles, to Carysfort Reef Lighthouse; thence $209\frac{1}{2}^\circ$ (SSW. $\frac{1}{4}$ W.), $5\frac{1}{2}$ miles, to Elbow Reef Beacon, J; thence $217\frac{1}{2}^\circ$ (SW. $\frac{1}{4}$ S.), $9\frac{1}{2}$ miles, to Molasses Reef Gas Buoy, 2 M; thence $235\frac{1}{2}^\circ$ (SW. $\frac{1}{4}$ W.), 6 miles, to Conch Reef Beacon, E; thence $234\frac{1}{2}^\circ$ (SW. $\frac{1}{4}$ W.), through Crocker Reef Beacon, D, $10\frac{1}{2}$ miles, to Alligator Reef Lighthouse; thence 234° (SW. $\frac{1}{4}$ W.), $10\frac{1}{2}$ miles, to Tennessee Reef Buoy, 4; thence 251° (WSW. $\frac{1}{4}$ W.), $10\frac{1}{2}$ miles, to Coffins Patches Beacon, C; thence 247° (SW. by W. $\frac{1}{4}$ W.), $8\frac{1}{2}$ miles, to Sombrero Key Lighthouse; thence $253\frac{1}{2}^\circ$ (WSW. $\frac{1}{4}$ W.), $16\frac{1}{2}$ miles, to Looe Key Beacon, 6; thence $257\frac{1}{2}^\circ$ (WSW. $\frac{1}{4}$ W.), $6\frac{1}{2}$ miles, to American Shoal Lighthouse; thence $253\frac{1}{2}^\circ$ (WSW. $\frac{1}{4}$ W.), $2\frac{1}{2}$ miles, to Maryland Shoal Beacon, S; thence 259° (WSW. $\frac{1}{4}$ W.), $5\frac{1}{2}$ miles, to Eastern Sambo Beacon, A; thence 253° (WSW. $\frac{1}{4}$ W.), $2\frac{1}{2}$ miles, to Western Sambo Beacon, R; thence 257° (WSW. $\frac{1}{4}$ W.), through Western Sambo Buoy, 2, $5\frac{1}{2}$ miles, to Key West Entrance Gas Buoy (PS); thence 262° (W. $\frac{1}{4}$ S.), $4\frac{1}{2}$ miles, to Sand Key Lighthouse; thence 261° (W. by S.), $2\frac{1}{2}$ miles, to Western Dry Rocks Beacon, 2; thence 268° (W. $\frac{1}{4}$ S.), $3\frac{1}{2}$ miles, through Satan Shoal Buoy (HS) to Vestal Shoal Buoy, 1; thence $274\frac{1}{2}^\circ$ (W. $\frac{1}{4}$ N.), $5\frac{1}{2}$ miles, to Coal Bin Rock Buoy, CB (HS); thence $324\frac{1}{2}^\circ$ (NW. $\frac{1}{4}$ N.), $7\frac{1}{2}$ miles, to Marquesas Keys left tangent; from northwesterly point Marquesas Keys 59° (NE. by E.), $4\frac{1}{2}$ miles, to Bar Buoy, 1, Boca Grande Channel; thence 83° (E. $\frac{1}{4}$ N.), $9\frac{1}{2}$ miles, to Northwest Channel Entrance Bell Buoy, 1, Northwest Channel into Key West; thence 68° (NE. by E. $\frac{1}{4}$ E.), $23\frac{1}{2}$ miles, to northerly side of Content Keys; thence 49° (NE. $\frac{1}{4}$ E.), 29 miles, to East Cape, Cape Sable.

CHARLOTTE HARBOR AND PUNTA GORDA, FLA.—Eastward of Charlotte Harbor Entrance Gas and Bell Buoy (PS), off Boca Grande, and in Charlotte Harbor, in Pine Island Sound and Matlacha Pass. Pilot Rules for Western Rivers apply in Peace and Miakka Rivers north of a 250° and 70° (WSW. and ENE.) line through Mangrove Point Light; and in Caloosahatchee River northward of the steamboat wharf at Punta Rasa.

TAMPA BAY AND TRIBUTARIES, FLA.—From the southerly end of Long Key 245° (SW. by W. $\frac{1}{4}$ W.), 9 miles, to Tampa Bay Gas and Whistling Buoy (PS); thence 129° (SE. $\frac{1}{4}$ E.), $6\frac{1}{2}$ miles, to Bar Bell Buoy (PS), at the entrance to Southwest Channel; thence 103° (E. by S.), $2\frac{1}{2}$ miles, to the house on the north end of Anna Maria Key. Pilot Rules for Western Rivers apply in Manatee River inside Manatee River Entrance Buoy, 2; in Hillsboro Bay and River inside Hillsboro Bay Light, 2.

ST. GEORGE SOUND, APALACHICOLA BAY, CARRABELLE AND APALACHICOLA RIVERS, AND ST. VINCENT SOUND, FLA.—North of a line from Lighthouse Point 246° (SW. by W. $\frac{1}{4}$ W.), $13\frac{1}{2}$ miles, to southeasterly side of Dog Island; to northward of East Pass Bell Buoy, 1, at the entrance to East Pass, and inside West Pass Bell Buoy (PS) at the seaward entrance to West Pass. Pilot Rules for Western Rivers apply in Carrabelle River inside the entrance to the dredged channel; in Apalachicola River northward of Apalachicola Dredged Channel Entrance Buoy, 2.

PENSACOLA HARBOR.—From Caucus Cut Entrance Gas and Whistling Buoy, 1A, 3° (N. $\frac{1}{4}$ W.), tangent to easterly side of Fort Pickens, to the shore of Santa Rosa Island, and from the buoy northward in the buoyed channel through Caucus Shoal.

MOBILE HARBOR AND BAY.—From Mobile Entrance Gas and Whistling Buoy (PS) 40° (NE. $\frac{1}{4}$ N.), to shore of Mobile Point, and from the buoy 320° (NW.) to the shore of Dauphin Island. Pilot Rules for Western Rivers apply in Mobile River above Choctaw Point.

SOUNDS, LAKES, AND HARBORS ON THE COASTS OF ALABAMA, MISSISSIPPI, AND LOUISIANA, BETWEEN MOBILE BAY ENTRANCE AND THE DELTA OF THE MISSISSIPPI RIVER.—From Sand Island Lighthouse 259° (WSW. $\frac{1}{4}$ W.), 43 $\frac{1}{2}$ miles, to Chandeleur Lighthouse; westward of Chandeleur and Errol Islands, and west of a line drawn from the southwesterly point of Errol Island 182° (S. $\frac{1}{4}$ E.), 23 miles, to Pass a Loure Lighthouse. Pilot Rules for Western Rivers apply in Pascagoula River, and in the dredged cut at the entrance to the river, above Pascagoula River Entrance Light, A, marking the entrance to the dredged cut.

NEW ORLEANS HARBOR AND THE DELTA OF THE MISSISSIPPI RIVER.—Inshore of a line drawn from the outermost mud lump showing above low water at the entrance to Pass a Loure to a similar lump off the entrance to Northeast Pass; thence to a similar lump off the entrance to Southeast Pass; thence to the outermost aid to navigation off the entrance to South Pass; thence to the outermost aid to navigation off the entrance to Southwest Pass; thence northerly, about 19 $\frac{1}{2}$ miles, to the westerly point of the entrance to Bay Jaque.

SABINE PASS, TEX.—Pilot Rules for Western Rivers apply to Sabine Pass northward of Sabine Pass Gas and Whistling Buoy (PS), and in Sabine Lake and its tributaries. Outside of this buoy the International Rules apply.

GALVESTON HARBOR.—A line drawn from Galveston North Jetty Light 129° (SE. by E. $\frac{1}{4}$ E.), 2 miles, to Galveston Bar Gas and Whistling Buoy (PS); thence 276° (W. $\frac{1}{4}$ S.), 2 $\frac{1}{2}$ miles, to Galveston (S.) Jetty Lighthouse.

BRAZOS RIVER, TEX.—Pilot Rules for Western Rivers apply in the entrance and river inside of Brazos River Entrance Gas and Whistling Buoy (PS). International Rules apply outside the buoy.

SAN DIEGO HARBOR.—A line drawn from southerly tower of Coronado Hotel 208° (S. by W.), 5 miles, to Outside Bar Whistling Buoy, SD (PS); thence 345° (NNW. $\frac{1}{4}$ W.), 3 $\frac{3}{4}$ miles, to Point Loma Lighthouse.

SAN FRANCISCO HARBOR.—A line drawn through Mile Rocks Lighthouse 326° (NW. $\frac{1}{4}$ W.) to Bonita Point Lighthouse.

COLUMBIA RIVER ENTRANCE.—A line drawn from knuckle of Columbia River south jetty 351° (NNW. $\frac{1}{4}$ W.) to Cape Disappointment Lighthouse.

JUAN DE FUCA STRAIT, WASHINGTON AND PUGET SOUNDS.—A line drawn from New Dungeness Lighthouse 13 $\frac{1}{2}$ ° (N. by W.), 10 $\frac{3}{4}$ miles, to Hein Bank Gas and Bell Buoy (HS); thence 337 $\frac{1}{2}$ ° (NW. $\frac{1}{4}$ W.), 10 $\frac{1}{4}$ miles, to Lime Kiln Light, on west side of San Juan Island; from Bellevue Point, San Juan Island, 336 $\frac{1}{2}$ ° (NW. $\frac{1}{4}$ W.) to Kellett Bluff, Henry Island; thence 347° (NW. $\frac{1}{4}$ N.) to Turn Point Light; thence 71 $\frac{1}{2}$ ° (NE. $\frac{1}{4}$ E.), 8 $\frac{1}{2}$ miles, to westerly point of Skipjack Island; thence 38 $\frac{1}{2}$ ° (N. by E. $\frac{1}{4}$ E.), 4 $\frac{3}{4}$ miles, to Patos Islands Light; thence 338° (NW. $\frac{1}{4}$ W.), 12 miles, to Point Roberts Light.

GENERAL RULE.—At all buoyed entrances from seaward to bays, sounds, rivers, or other estuaries for which specific lines have not been described, Inland Rules shall apply inshore of a line approximately parallel with the general trend of the shore, drawn through the outermost buoy or other aid to navigation of any system of aids.

PART VI

OF THE

FIFTY-FIRST ANNUAL LIST OF VESSELS OF THE UNITED STATES, 1919.

LIST OF SEAGOING MERCHANT VESSELS, ARRANGED IN THE ORDER OF SIGNAL LETTERS, AND OF YACHTS HAVING SIGNAL LETTERS; ALSO OF GOVERNMENT VESSELS CARRYING DISTINGUISHING SIGNALS.

LIST OF SEAGOING MERCHANT VESSELS, ARRANGED IN THE ORDER OF SIGNAL LETTERS.

[Steel vessels in SMALL CAPITALS, iron in *italics*, wood in roman.]

ABBREVIATIONS:

Bk. = bark. Bgn. = brigantine. *Sch. = schooner-berge. St. s. = steam screw.
 Bkn. = barkentine. Ga. s. = gas screw. Shp. = ship. St. p. = steam side-wheel.
 Bg. = brig. Sch. = schooner. Slp. = sloop. *St. p. = steam stern-wheel.
 ☉ = equipped with wireless apparatus.

Official No.	Signal letters.	Rig.	Decks.	Masts.	Name of vessel.	Gross tonnage.	Net tonnage.	Length.	Breadth.	Depth.	When built.	Where built.	Home port (where permanent document issues).	Name of managing or principal owner.
								Feet.	Feet.	Feet.				
555	HBPB	Sch.	1	2	A. G. Pease	74	71	81.0	25.7	6.4	1854	Middletown, Conn.	Providence, R. I.	Allen Gurney.
649	HBRL	Sch.	1	2	A. F. Kindberg	226	196	112.3	29.3	10.2	1865	East Haven, Conn.	Maobias, Me.	J. H. Lindsey.
7180	HFNV	Sch.	1	2	Ella F. Crowell	184	135	93.8	26.4	7.0	1864	do.	Rockland, Me.	Rockland-Rockport Lime Co.
7621	HFVD	Sch.	1	2	Robert W.	93	82	82.0	26.0	7.0	1847	Piermont, N. Y.	Bangor, Me.	Lewis A. Eaton.
7740	HGBS	Sch.	1	3	Edwin R. Kirk	264	224	126.0	31.0	10.1	1864	Keyport, N. J.	New York, N. Y.	Crawford & Smith (Inc.).
9230	HGPF	Sch.	1	2	Franconia	136	129	92.0	25.5	8.3	1862	Surry, Me.	Maobias, Me.	John N. Mitchell.
9477	HGBT	Sch.	1	2	Fred Tyler	114	108	98.0	21.2	7.9	1848	Philadelphia, Pa.	New York, N. Y.	J. E. Smith.
9620	HGVJ	Bkn.	1	3	Fremont	345	328	155.0	26.0	12.0	1850	do.	do.	N. Y. Motion Picture Corp.
10105	HJBM	Sch.	1	2	Elk	139	109	89.5	24.0	8.0	1848	Camden, Me.	Boston, Mass.	Arthur P. Wardwell.
10361	HJFL	Bk.	1	3	Grey Hound	177	169	95.0	24.4	12.2	1851	New Bedford, Mass.	Provincetown, Mass.	John A. Cook.
11291	HJTL	Sch.	1	2	Helen P.	145	101	104.0	28.2	7.6	1863	East Haddam, Conn.	New York, N. Y.	H. S. Terry.
11477	HKDB	*Sch.	1	2	Hatteras	788	754	171.5	33.5	18.8	1865	Brooklyn, N. Y.	do.	Potter Trans. Co.
12581	HKPF	Sch.	1	2	Jonathan Cone	122	116	101.6	23.6	8.0	1855	Camden, N. J.	do.	Henry McCann.
12185	HLJB	St. p.	1	0	Starlight	495	338	193.0	30.0	9.6	1866	Jersey City, N. J.	Baltimore, Md.	George W. Brown.
13398	HLPB	Sch.	1	2	Jesse L. Leach	247	235	110.0	30.0	9.7	1863	Baltimore, Md.	New York, N. Y.	Clark & Wilkins Co.
13398	HLPK	Sch.	1	2	James L. Maloy	174	147	102.0	28.5	7.9	1894	Milton, Del.	Boston, Mass.	Clara L. White.
15065	HMNG	Sch.	1	2	Lizzie D. Small	190	167	109.3	27.2	8.2	1866	Camden, N. J.	Bangor, Me.	Bangor Lumber Co.
16791	HND8	Sch.	2	2	Morning Star	239	201	104.6	25.6	15.1	1853	Dartmouth, Mass.	New York, N. Y.	Sloan, Danahower & Co.
16896	HNGQ	Sch.	1	2	Moonlight	198	160	107.9	30.3	9.3	1855	Belleville, N. J.	Calais, Me.	Henry B. Eaton.
18136	HNVQ	Sch.	1	2	Northern Light	139	118	90.0	26.6	9.0	1865	Tremont, Me.	Boston, Mass.	John E. Robbins.
18860	HPGD	Sch.	1	2	Oroximbo	147	121	97.0	25.0	8.8	1854	Gouldsboro, Me.	do.	Wm. White.
19055	HPKV	Sch.	1	2	Oakes Ames	254	209	118.0	30.8	7.0	1862	Noank, Conn.	Portland, Me.	James W. Parker.
110693	HPTS	St. s.	4	2	St. PAUL	10,230	4,667	535.5	63.0	28.6	1895	Philadelphia, Pa.	New York, N. Y.	International Mercantile Marine Co.
20147	HPTW	St. s.	1	1	Palmer	124	107	100.0	23.0	10.9	1865	do.	do.	Continental Navigation Corps.
21518	HQLB	Sch.	1	2	Rebecca G. Whilldin	220	188	105.5	28.5	9.5	1853	Milford, Del.	Calais, Me.	Henry B. Eaton.
22932	HRKN	Sch.	1	2	St. Croix	234	190	112.0	28.5	9.3	1866	Calais, Me.	Boston, Mass.	O. A. Gilbert.
22976	HRLW	Sch.	1	2	Samuel Castner, jr.	239	200	119.8	29.3	10.0	1863	Milford, Del.	Calais, Me.	Nelson M. Clarke.
24943	HRNT	*Slp.	1	1	Timothy Field	147	147	98.5	27.4	8.9	1861	Brewer, Me.	Rockland, Me.	Rockland-Rockport Lime Co.
24267	HRSW	Sch.	1	2	T. Towner	197	152	97.0	25.5	10.4	1866	New Haven, Conn.	Providence, R. I.	Antonio Pinto.
24449	H8BD	*Sch.	1	2	Pequot	705	662	220.2	35.7	14.3	1864	New York, N. Y.	New London, Conn.	Thames Towboat Co.
110690	H8FT	St. s.	4	2	St. Louis	10,230	4,667	535.5	63.0	23.6	1895	Philadelphia, Pa.	New York, N. Y.	International Mercantile Marine Co.
26649	H8TN	Sch.	1	2	Robert McClintock	154	125	96.0	26.7	7.4	1858	Norwalk, Conn.	Baltimore, Md.	Joseph M. White.

SEAGOING VESSELS, ARRANGED IN THE ORDER OF SIGNAL LETTERS—Continued.

[Steel vessels in SMALL CAPITALS, iron vessels in *italics*, wood in roman.]

Official No.	Signal letters.	Rig.	Decks	Masts.	Name of vessel.	Gross tonnage.	Net tonnage.	Length.	Breadth.	Depth.	When built.	Where built.	Home port (where permanent document issues).	Name of managing or principal owner.
5241	HTLV	Sch.	1	2	Charlie and Willie	123	117	85.9	24.0	8.2	1849	Damariscotta, Me.	Rockland, Me.	Herbert B. Webber.
5251	HTLW	Sch.	1	2	Catawamteak	148	119	83.0	22.5	8.8	1864	Rockland, Me.	do	Chas. C. Bicknell.
24517	JBCL	Sch.	1	2	Talumah	230	194	110.3	28.1	10.1	1866	Damariscotta, Me.	Fall River, Mass.	James L. Hall.
5390	JBPN	Bk.	2	3	Charles W. Morgan	313	296	105.6	27.7	17.6	1841	New Bedford, Mass.	Provincetown, Mass.	John A. Cook.
11747	JBRM	Sch.	1	3	Hortensia	189	161	105.4	29.0	9.2	1868	East Machias, Me.	Boston, Mass.	Willard B. Spragg.
18477	JBVK	Sch.	1	2	George R. Smith	128	113	89.2	25.8	8.0	1867	Orrington, Me.	Plymouth, Mass.	Parker J. Hall.
23563	JBWH	St. s.	1	2	Santa Cruz	511	360	133.0	31.2	10.4	1868	San Francisco, Calif.	Seattle, Wash.	Puget Sound Salvage Co.
24506	JCFM	Sch.	1	3	Thomas W. H. White	213	159	114.6	29.6	9.2	1867	Tuckerton, N. J.	Bath, Me.	South Gardner Lumber Co.
12366	JDBS	Sch.	1	2	Irene E. Meservey	244	232	114.2	29.0	10.0	1866	Waldoboro, Me.	Bangor, Me.	Bangor Lumber Co.
11821	JDGF	Sch.	1	2	Henrietta Simmons	228	217	112.4	28.7	9.1	1865	Portland, Me.	Portland, Me.	James W. Parker.
1561	JFBV	Sch.	1	2	Alaska	173	164	102.0	26.1	6.1	1867	East Machias, Me.	Machias, Me.	Everett I. White.
9649	JGMB	Sch.	1	2	Fannie F. Hall	93	89	88.0	23.2	6.9	1867	Stockton, Me.	Belfast, Me.	F. P. Hutchinson.
21933	JGQF	Sch.	1	2	Rhoda Holmes	375	328	128.4	33.9	10.9	1869	Coopers Point, N. J.	Machias, Me.	Everett I. White.
9660	JGWL	Sch.	1	2	Brownstone	176	167	105.6	27.9	8.5	1869	Hartford, Conn.	Hartford, Conn.	Frank Bradner.
23901	JHDG	Shp.	3	3	St. Nicholas	1,798	1,687	206.9	42.8	19.8	1869	Bath, Me.	Astoria, Oreg.	Columbia River Packers' Assn.
90079	JHDL	Sch.	1	2	M. M. Hamilton	111	105	84.8	26.2	7.2	1869	Harpwell, Me.	Portland, Me.	C. L. Lyman.
23838	JHQN	Sch.	1	2	Sandy Hook	106	101	89.4	23.6	7.3	1870	East Haddam, Conn.	Baltimore, Md.	R. Duke Watson.
1932	JHWM	Sch.	1	2	A. K. Woodward	99	94	87.0	24.5	7.4	1869	Ellsworth, Me.	Boston, Mass.	Irving L. Mallott.
15680	JKBC	Sch.	1	2	La Voita	204	173	104.0	28.0	11.4	1870	do	Ellsworth, Me.	Whitcomb, Haynes & Whitney.
80155	JKCH	Sch.	1	2	Weesley Abbott	144	137	95.0	27.0	8.5	1870	do	San Juan, P. R.	Vidal Los Santos Prince.
75263	JKGT	Sch.	1	2	John S. Gilmore	117	111	87.9	27.2	7.1	1870	Mays Landing, N. J.	New Haven, Conn.	Est. of John Beattie.
24853	JKLW	Sch.	1	2	T. W. Allan	113	95	83.9	26.1	7.5	1870	Dennysville, Me.	Calais, Me.	Cogswell & Price Co.
95064	JKPM	Sch.	2	4	Harvester	737	678	156.6	32.7	19.9	1871	Newburyport, Mass.	San Francisco, Cal.	Chas. Nelson Co.
19399	JKRL	Sch.	1	2	Omaha	116	110	89.3	25.3	8.3	1871	Hancock, Me.	Rockland, Me.	Edward C. Harper.
23969	JKTH	Sch.	1	2	Samuel Hart	210	175	104.0	29.3	9.9	1871	Waldoboro, Me.	New York, N. Y.	Elba V. Swenson.
5939	JKTV	Sch.	2	3	Calvin P. Harris	465	400	138.5	33.2	15.2	1871	Bath, Me.	do	Calvin P. Harris Shipping Corp.
15753	JKVM	Sch.	1	2	L. L. Hamlin	147	140	105.0	26.6	8.8	1871	Calais, Me.	Boston, Mass.	O. A. Gilbert.
100012	JKWH	Bk.	1	3	Independence	953	874	165.6	34.2	22.9	1871	East Boston, Mass.	New York, N. Y.	Clarence M. Kendall.
9997	JLFD	Sch.	2	3	F. H. Odiorne	323	307	121.6	31.0	12.7	1871	Newburyport, Mass.	Boston, Mass.	F. L. Turner.
75351	JLGN	Sch.	1	2	James B. Anderson	163	135	101.0	27.6	8.2	1871	Frederica, Del.	Wilmington, Del.	Wm. C. Johnson.
85189	JLHW	St. s.	2	3	George W. Clyde	1,848	1,514	256.0	35.0	19.2	1872	Philadelphia, Pa.	New York, N. Y.	Clyde S. S. Co.
125040	JLPS	*Sch.	2	3	City of San Antonio	1,223	1,223	228.0	36.6	20.3	1872	Chester, Pa.	New Orleans, La.	Alabama Coal Transportation Co.
80275	JLQR	Sch.	2	3	William D. Marvel	454	358	139.1	33.7	14.9	1872	Wilmington, Del.	Boston, Mass.	Atlantic Maritime Co.
15836	JLQW	Sch.	1	2	Lillie O. Wells	174	165	100.6	28.6	8.1	1872	Stonybrook, N. Y.	Baltimore, Md.	Woodford M. Townsend.
90265	JLTS	Sch.	1	3	William Jones	302	253	129.2	30.9	9.9	1872	East Boston, Mass.	Newark, N. J.	Wm. Seale.
23502	JLVC	Sch.	1	2	Sarah Quinn	113	108	88.0	27.7	7.2	1868	Tuckerton, N. J.	New York, N. Y.	Thomas Lynch.
18758	JMBC	Sch.	1	2	Nellie Grant	139	132	93.8	26.6	9.6	1873	Ellsworth, Me.	Ellsworth, Me.	Whitcomb, Haynes & Co.
105235	JMBP	*Sch.	1	2	Acapulco	2,436	2,209	290.0	40.0	27.9	1873	Wilmington, Del.	San Francisco, Calif.	Western Fuel Co.
35255	JMBV	Sch.	1	2	F. P. Murphy	137	123	100.4	27.0	7.0	1873	Baltimore, Md.	Baltimore, Md.	Charles C. Paul.
115160	JMDH	Sch.	1	3	Seth W. Smith	198	157	114.0	28.2	9.3	1872	Calais, Me.	Calais, Me.	John F. Martin.
19380	JMFR	Sch.	1	2	Odell	141	134	97.2	26.2	7.5	1873	Bowdoinham, Me.	do	W. H. Cook.
120044	JMGR	Sch.	1	3	Flora Condon	230	219	123.0	29.3	9.3	1872	Belfast, Me.	Key West, Fla.	Norberg Thompson.
75420	JMHF	Sch.	1	2	Mary Lee	130	104	98.8	23.8	8.2	1872	Laurel, Del.	Washington, D. C.	J. Harrison Carter.
115099	JMNH	Sch.	1	2	Serena Thayer	206	195	124.8	30.0	9.8	1872	Pt. Discovery, Wash.	Tacoma, Wash.	St. Paul & Tacoma Lumber Co.
2836	JMPD	Sch.	1	3	B. I. Hazard	392	349	131.8	31.1	8.4	1872	Port Jefferson, N. Y.	New York, N. Y.	George E. Hammond.
110086	JMRW	St. s.	2	2	Richmond	1,269	863	206.0	33.0	21.6	1873	Wilmington, Del.	do	Atlantic Coast Lumber Corp.
105263	JMWD	Sch.	1	2	Annie Gus	99	94	87.5	24.0	7.5	1871	Pembroke, Me.	Eastport, Me.	J. W. Raya.
105273	JNBP	Sch.	1	3	Annie P. Chase	256	227	121.6	32.4	10.0	1873	Aina, Me.	Machias, Me.	C. A. Small.
2876	JNLV	Sch.	1	3	Brigadier	310	274	118.3	29.1	9.7	1873	Stockton, Me.	Rockland, Me.	Francis Cobb Co.
15941	JNMT	Bk.	2	3	Louisiana	1,436	1,343	202.4	40.0	24.4	1873	Bath, Me.	Seattle, Wash.	Coastwise S. E. and Barge Co.
8961	JNPG	Sch.	1	2	Ernst T. Lee	173	139	104.0	27.5	9.0	1873	Calais, Me.	Calais, Me.	H. B. Eaton.
105318	JNPV	Sch.	1	3	Abel W. Parker	202	148	116.1	32.2	7.9	1873	Boothbay, Me.	Wilmington, Del.	Wm. T. Leak.
98281	JNRR	Sch.	1	2	Madison	229	182	103.0	30.5	9.0	1873	Rondout, N. Y.	Baltimore, Md.	E. Duke Watson.
18782	JNSB	Sch.	1	2	Nellie	142	134	103.0	26.0	7.1	1873	Church Creek, Md.	Wilmington, Del.	Wm. C. Johnson.
120115	JNTP	Sch.	1	3	Florence and Lillian	252	211	124.0	30.3	8.9	1874	Leesburg, N. J.	Bangor, Me.	Stearns Lumber Co.
125204	JNTF	Sch.	2	5	Crowley	1,364	1,262	250.0	36.0	20.2	1873	Chester, Pa.	San Francisco, Calif.	Thomas Crowley.
95893	JNVS	Sch.	1	2	Robert	155	147	111.2	23.6	8.5	1874	Laurel, Del.	Baltimore, Md.	R. Duke Watson.
110166	JNWR	*Sch.	1	2	Reading	1,283	1,244	243.5	37.1	18.3	1874	Philadelphia, Pa.	Philadelphia, Pa.	F. W. Mann.
115228	JNWS	*Sch.	1	3	Kiabo	1,376	1,244	243.5	36.0	20.7	1874	Chester, Pa.	Boston, Mass.	Seaboard Transport Co.
100111	JPBC	Sch.	1	3	Ida B. Gibson	235	223	115.8	32.6	9.0	1874	do	Bangor, Me.	Bangor Lumber Co.
15965	JPBR	Sch.	1	2	Lizzie Lane	231	219	115.8	29.8	9.2	1874	Seasport, Me.	New York	A. S. Fubloover.
95267	JPBS	*Sch.	1	2	Harrisburg	1,283	1,283	248.4	37.1	18.3	1874	Philadelphia, Pa.	Philadelphia, Pa.	F. W. Mann.
20473	JPDN	Sch.	1	2	Pochaset	254	241	112.6	30.4	10.4	1874	Mystic, Conn.	Boston, Mass.	S. J. Goldings.
120125	JPFL	Sch.	2	3	Fresno	1,244	1,149	197.2	38.6	23.1	1874	Bath, Me.	Seattle, Wash.	North Pacific Sea Products Co.

SEAGOING VESSELS, ARRANGED IN THE ORDER OF SIGNAL LETTERS—Continued.

[Steel vessels in SMALL CAPITALS, iron vessels in *italics*, wood in roman.]

Official No.	Signal letters.	Rig.	Decks.	Masts.	Name of vessel.	Gross tonnage.	Net tonnage.	Length.	Breadth.	Depth.	When built.	Where built.	Home port (where permanent document issues).	Name of managing or principal owner.
110167	JPGH	Sch.	1	3	Ruth Robinson.....	496	452	139.9	33.0	12.2	1874	Portland, Conn.....	Boston, Mass.....	James B. Theall.
85321	JPHT	St. s.	2	2	Geo. W. Elder.....	1,762	1,076	250.0	38.5	21.0	1874	Chester, Pa.....	San Francisco, Calif.	Thomas Crowley.
18793	JPKD	Sch.	1	2	Nellie Eaton.....	118	99	87.5	26.0	8.1	1874	Calais, Me.....	Calais, Me.....	Clarence A. Small.
19410	JPMG	*Sch.	1	3	Occidental.....	1,532	1,424	210.6	39.8	24.7	1874	Bath, Me.....	Boston, Mass.....	Seaboard Transportation Co.
2901	JPQB	Bk.	2	3	B. P. Cheney.....	1,322	1,200	195.0	38.6	24.2	1874do.....	San Francisco, Calif.	Naknek Pack'g Co.
85336	JPQM	Sch.	1	3	Grace Van Dusen...	303	243	125.6	33.1	9.0	1874	Millbridge, Me.....	New York, N. Y.....	Smith & Terry (Inc.).
105396	JPSW	Sch.	1	2	Alice.....	232	220	115.0	31.3	10.4	1874	Beans Point, Wash	Seattle, Wash.....	Robinson Fisheries Co.
135042	JPTV	Bkn.	2	3	Edward May.....	885	815	165.3	35.5	21.3	1874	Boston, Mass.....	San Francisco, Calif.	Rolph Nav. & Coal Co. (Inc.).
95312	JPWS	Sch.	1	3	Ida O. Robinson.....	134	128	110.5	23.7	7.5	1874	Lewistown, Del.....	Crisfield, Md.....	R. B. White.
85348	JQBG	*Slp.	2	1	George Moon.....	917	881	172.6	36.0	20.4	1874	Mystic Bridge, Conn	New York, N. Y.....	Neptune Line (Inc.).
19418	JQCH	Bk.	2	3	Oriental.....	1,688	1,500	220.1	42.2	24.9	1874	Bath, Me.....	San Francisco, Calif.	Libby, McNeil & Libby.
135051	JQCP	Sch.	1	2	Eddie.....	119	113	104.0	26.6	7.0	1874	Dorchester Co., Md.	Crisfield, Md.....	Oliver O. Banks.
115300	JQDF	Sch.	1	3	Vineyard.....	215	176	113.3	30.0	9.9	1874	Gouldsboro, Me.....	Calais, Me.....	Ross H. Ingalls.
155000	JQDN	Shp.	3	3	St. Paul.....	1,893	1,824	228.2	42.1	19.7	1874	Bath, Me.....	Seattle, Wash.....	Booth Fisheries Co.
85371	JQNW	*Sch.	1	2	Pottsville.....	1,283	1,204	248.4	37.1	18.3	1874	Philadelphia, Pa.....	Boston, Mass.....	Seaboard Transp. Co.
95344	JQPV	Sch.	2	3	George Churchman...	281	242	120.6	31.1	9.7	1874do.....do.....	O. A. Gilbert.
115347	JQRD	Sch.	1	2	Henry R. Tilton.....	492	467	152.0	25.0	16.0	1875	Wilmington, Del.....	New York, N. Y.....	Margaret M. Ford Corp.
115348	JQRK	St. s.	1	3	Sarah Eaton.....	199	154	110.0	29.0	9.0	1874	Calais, Me.....	Calais, Me.....	Henry B. Eaton.
140069	JQSB	Sch.	1	3	Seaboard.....	662	563	184.5	28.7	12.3	1874	Wilmington, Del.....	Hartford, Conn.....	Hartford and N. Y. Transportation Co.
140084	JQTN	Sch.	1	3	Lucie Wheatley.....	189	180	113.8	29.5	8.2	1875	Frederica, Del.....	New York, N. Y.....	Smith & Terry (Inc.).
115379	JRBL	Sch.	1	3	Lydia H. Roper.....	321	305	146.0	34.0	10.5	1875	Norfolk County, Va.	Boston, Mass.....	Eugene Hanfan.
125415	JRCM	Bkn.	2	4	Seth M. Todd.....	194	163	114.0	29.5	9.6	1875	Calais, Me.....	Calais, Me.....	Elbridge F. Cole.
2972	JRCT	*Sch.	2	3	Centennial.....	1,286	1,138	190.4	38.0	24.0	1875	East Boston, Mass.	San Francisco, Calif.	Alaska Packers' Assn.
2974	JRDH	*Sch.	2	3	Conneaut.....	1,690	1,620	280.0	38.1	20.2	1875	Wilmington, Del.....	Port Arthur, Tex.....	Gulf Refining Co.
130043	JRFG	St. s.	3	2	Big Bonanza.....	1,431	1,347	210.2	40.2	24.0	1875	Newburyport, Mass	San Francisco, Calif.	Charles Nelson Co.
100159	JRGD	Sch.	2	3	New York.....	2,589	2,111	281.0	38.1	20.2	1875	Wilmington, Del.....	New York, N. Y.....	Clyde S. S. Co.
2986	JRGG	Shp.	2	3	Isaac Reed.....	1,491	1,410	212.0	40.0	24.2	1875	Waldoboro, Me.....	San Francisco, Calif.	Rolph Navigation & Coal Co.
140138	JRGG	Shp.	2	3	Bohemia.....	1,633	1,528	221.7	40.2	25.5	1875	Bath, Me.....do.....	Alaska Packers' Assn.
140138	JRHM	Sch.	1	2	L. E. Williams.....	100	95	95.5	23.1	7.5	1875	Wicomico, Md.....	Crisfield, Md.....	R. B. White.
110263	JRKP	Sch.	1	2	Lydia Middleton.....	197	187	120.0	33.3	9.9	1875	Barneget, N. J.....	New York, N. Y.....	Smith & Terry (Inc.).
75809	JRLE	*Sch.	2	3	Rudis E. Wood.....	1,432	1,350	200.1	40.4	24.5	1875	Deering, Me.....	San Francisco, Calif.	Charles Nelson Co.
135173	JRLN	Shp.	2	3	J. D. Peters.....	1,085	1,039	182.2	36.1	21.8	1875	Bath, Me.....	Seattle, Wash.....	Booth Fisheries Co.
125470	JRMP	Bkn.	3	6	Elwell.....	1,461	1,356	212.3	39.1	24.7	1875	Damariscotta, Medo.....	George T. Myers.
115437	JRNP	Shp.	2	3	City of Sydney.....	2,903	2,660	339.0	40.2	20.5	1875	Chester, Pa.....	San Francisco, Calif.	L. A. Pedersen.
125476	JRPF	Sch.	1	2	Santa Clara.....	1,535	1,453	209.5	40.0	25.5	1876	Bath, Me.....do.....	Alaska Packers' Assn.
105605	JRPL	*Sch.	2	3	Centennial.....	115	86	88.0	23.5	8.8	1876	Essex, Mass.....	Eastport, Me.....	Bion M. Pike.
105605	JRPT	St. s.	3	2	Palmyra.....	1,299	1,251	197.9	38.8	24.2	1876	Bath, Me.....	Tacoma, Wash.....	Alaska Barge Co.
105605	JRQW	Sch.	1	2	Algiers.....	2,294	1,788	281.0	38.1	20.2	1876	Wilmington, Del.....	Philadelphia, Pa.....	Southern S. S. Co.
75841	JRSM	Sch.	2	3	Annie E. Webb.....	101	96	92.0	25.1	6.1	1876	Northport, N. Y.	Baltimore, Md.....	R. Duke Wathen.
75841	JRSM	Sch.	2	3	John and Winthrop.	363	337	114.4	28.5	16.2	1876	Bath, Me.....	San Francisco, Calif.	Crowley Launch & Tugboat Co. (Inc.).
75841	JRVF	Sch.	2	3	John A. Beckerman...	485	376	140.7	34.2	16.1	1876	Boston, Mass.....	Boston, Mass.....	John Cann.
100189	JSCQ	Shp.	2	3	Indiana.....	1,487	1,413	208.9	40.0	23.9	1876	Bath, Me.....	San Francisco, Calif.	Alaska Packers' Assn.
110303	JSDV	St. s.	2	2	Rio Grande.....	2,556	2,047	289.5	39.2	21.6	1876	Chester, Pa.....	New York, N. Y.....	Mallory S. S. Co.
6920	JSDW	Sch.	1	2	Black Bird.....	124	96	103.0	27.0	8.5	1876	City Island, N. Y.	Crisfield, Md.....	Peter Bounds.
130098	JSHT	St. s.	2	2	Truxillo.....	2,265	1,667	273.0	38.0	23.2	1877	Chester, Pa.....	New York, N. Y.....	Truxillo S. S. Corp.
140258	JSLV	Shp.	2	3	Llewellyn J. Morse...	1,392	1,271	198.2	36.6	24.2	1877	Brewer, Me.....	San Francisco, Calif.	Alaska Packers' Assn.
95486	JSMK	Bk.	2	3	Hecla.....	1,529	1,435	210.5	40.2	24.3	1877	Bath, Me.....do.....	Red Salmon Canning Co.
140270	JSNV	Bk.	2	3	Levi G. Burgess.....	1,616	1,475	217.5	41.2	24.5	1877	Thomaston, Me.....	Portland, Oreg.....	Alaska - Portland Packers' Assn.
110335	JSPL	St. s.	1	2	Richard Hoolyoke...	181	90	115.6	24.3	11.8	1877	Seabeck, Wash.....	Seattle, Wash.....	Skinner & Eddy Corp.
125621	JSPT	St. s.	3	2	Lexington.....	2,005	1,112	257.3	38.7	16.0	1877	Chester, Pa.....	Wilmington, Del.....	Northern Transp. Co.
115572	JSPW	*Sch.	2	3	Sea King.....	1,491	1,361	210.6	39.4	24.1	1877	Bowdoinham, Me.....	New York, N. Y.....	Neptune Line (Inc.).
95504	JSTH	Sch.	2	2	Esther.....	222	197	130.2	28.0	10.5	1877	Norfolk, Va.....	Seattle, Wash.....	Deep Sea Shipping Co.
80665	JSVK	Bk.	2	3	Wanderer.....	303	288	116.2	27.6	15.8	1878	Mattapoisett, Mass.	New Bedford, Mass.	James F. Avery.
125664	JSWK	St. s.	3	3	City of Para.....	3,404	2,162	345.0	38.6	19.9	1878	Chester, Pa.....	San Francisco, Calif.	Pacific Mail S. S. Co.
75999	JSWM	Sch.	1	3	John Bracewell.....	224	194	113.6	29.2	9.1	1878	Bath, Me.....	Calais, Me.....	Corrin M. Small.
125665	JSWP	Bk.	2	3	C. D. Bryant.....	929	823	172.7	37.0	21.0	1878	Searsport, Me.....	San Francisco, Calif.	Alexander Woodside.
115616	JTCH	Sch.	2	5	Snow and Burgess...	1,591	1,474	228.5	41.5	24.7	1878	Thomaston, Me.....do.....	C. Henry Smith.
125689	JTCN	Sch.	1	2	Cameo.....	243	200	111.5	27.1	10.5	1878	Bath, Me.....	Provincetown, Mass.	John A. Cook.
140332	JTDC	Sch.	1	3	Lizzie V. Hall.....	195	185	116.0	30.0	8.5	1878	Frederica, Del.....	Wilmington, Del.....	Wm. C. Johnson.
125691	JTDF	Sch.	2	2	Charles B. Kenney...	1,074	981	179.3	57.2	22.8	1878	Bath, Me.....	San Francisco, Calif.	James Rolph, jr.
130126	JTFK	St. p.	1	0	Gen'l Lincoln.....	398	248	160.6	28.2	8.8	1878	Chelsea, Mass.....	New York, N. Y.....	Glen Islands Corp.
91116	JTGD	Bk.	1	3	McLaurin.....	1,374	1,312	200.8	39.0	24.0	1879	Newburyport, Mass.	San Francisco, Calif.	L. A. Pedersen.
160157	JTGH	Sch.	1	3	Peerless.....	244	232	127.0	33.0	9.9	1878	Gardiner, Oreg.....do.....	Wm. Johnson.
125719	JTHP	Sch.	1	3	Charles H. Trickey...	281	266	120.1	32.2	8.1	1879	Bath, Me.....	Bath, Me.....	Frederick J. Hinckley.
115692	JTKB	St. s.	2	2	Santiago.....	2,358	1,695	260.0	39.1	22.4	1879	Chester, Pa.....	New York, N. Y.....	Mallory S. S. Co.

SEAGOING VESSELS, ARRANGED IN THE ORDER OF SIGNAL LETTERS—Continued.

[Steel vessels in SMALL CAPITALS, Iron in *italics*, wood in roman.]

Official No.	Signal letters.	Rig.	Decks.	Masts.	Name of vessel.	Gross tonnage.	Net tonnage.	Length.	Breadth.	Depth.	When built.	Where built.	Home port (where permanent document issues).	Name of managing or principal owner.
6990	JTMH	St. a.	4	2	<i>Merrimack</i>	2,546	1,879	227.3	38.5	16.0	1879	Wilmington, Del.	Baltimore, Md.	Merchants & Miners' Transportation Co.
91196	JTMV	Sch.	1	3	M. A. Achorn.....	308	257	127.5	30.9	11.0	1879	Rockland, Me.	Mobile, Ala.	N. E. Turner.
125768	JTNE	St. a.	3	2	<i>Chalmette</i>	3,205	2,043	321.2	42.2	21.3	1879	Philadelphia, Pa.	New York, N. Y.	Southern Pacific Co.
91999	JTND	*Sch.	2	3	Mabel L. Phillips...	860	638	172.8	40.1	17.4	1879	Bath, Me.	do	McWilliams Bros. (Inc.)
85802	JTNM	Bk.	2	3	Guy C. Goss.....	1,672	1,420	213.9	30.5	24.0	1879	do	Seattle, Wash.	Booth Fisheries Co.
3128	JTSL	Ga. s.	2	3	Belvedere.....	523	406	140.6	31.3	17.2	1880	do	do	Hibbard Stewart Co.
106916	JTSM	Ga. s.	2	4	<i>Annie Johnson</i>	1,044	847	212.1	34.1	21.6	1872	Harrington, England.	San Francisco, Calif.	Mason Navigation Co.
156017	JTVF	Sch.	1	2	Oakwoods.....	137	130	96.3	27.3	7.8	1880	Kennebunk Port, Me.	Newport, R. I.	J. C. Tucker & Co. (Inc.)
130179	JTVP	St. s.	2	2	<i>Newport</i>	2,643	1,653	326.0	38.2	23.9	1880	Chester, Pa.	San Francisco, Calif.	Pacific Mail S. S. Co.
80788	JTVQ	*Sch.	1	3	Wilkesbarre.....	1,678	1,626	239.6	47.0	19.5	1880	Setauket, N. Y.	New York, N. Y.	Lehigh & Wilkes-Barre Coal Co.
91277	JTWM	Sch.	1	3	Meissa Trank.....	236	198	113.2	29.2	9.7	1880	Brewer, Me.	Boston, Mass.	Dominican Shipping Co.
135468	JTWQ	Bk.	2	3	Emily F. Whitney...	1,317	1,207	193.5	37.8	23.5	1880	Boston, Mass.	San Francisco, Calif.	Alaska Salmon Co.
125696	JVBF	St. a.	3	2	<i>City of Augusta</i>	2,899	1,929	302.0	40.2	17.0	1880	Chester, Pa.	Savannah, Ga.	Ocean S. S. Co. of Savannah
135473	JVCD	Sch.	1	2	Eva D. Rose.....	104	99	89.3	23.6	7.3	1880	Mauricetown, N. J.	Baltimore, Md.	R. Duke Wathen.
80802	JVDM	Bkn.	1	3	Wrestler.....	470	409	145.5	34.9	13.5	1880	Port Ludlow, Wash.	San Francisco, Calif.	Olson & Mahony.
80808	JVDT	St. s.	2	2	<i>Montara</i>	2,552	1,695	315.6	39.2	21.8	1881	Chester, Pa.	New York, N. Y.	Pyne Co. (Inc.)
140450	JVFF	*Sch.	2	3	Luzon.....	1,358	1,182	205.8	40.2	24.0	1881	Boston, Mass.	do	Neptune Line (Inc.)
80824	JVGS	Sch.	1	3	William G. Irwin.....	348	330	135.0	32.8	13.0	1881	San Francisco, Calif.	San Francisco, Calif.	L. M. Glamm.
145282	JVHP	Sch.	1	3	Thomas B. Garland.....	348	275	128.6	32.0	11.4	1881	Bath, Me.	Tampa, Fla.	B. B. Denton.
125923	JVHS	Sch.	1	3	Charles L. Jeffrey.....	348	296	128.5	30.5	11.7	1881	Boston, Mass.	Machias, Me.	Everett W. Wallace.
135516	JVKQ	Bk.	2	3	E. B. Sutton.....	1,819	1,686	227.8	41.8	24.2	1881	Bath, Me.	New York, N. Y.	Neptune Line (Inc.)
91398	JVMC	Bkn.	1	3	Mary Winkelman.....	522	482	155.3	35.9	13.0	1881	Seabeck, Wash.	San Francisco, Calif.	Charles Nelson Co.
85685	JVND	St. s.	2	3	<i>Gaston</i>	846	463	212.0	31.5	19.0	1881	Wilmington, Del.	Baltimore, Md.	Baltimore Steam Packet Co.
80847	JVNK	Sch.	1	2	Wing and Wing.....	141	134	104.0	30.0	8.2	1881	San Francisco, Calif.	San Francisco, Calif.	T. A. Hays.
3175	JVNR	St. s.	3	2	<i>Berkshire</i>	2,014	1,433	250.0	38.5	16.6	1881	Philadelphia, Pa.	New York, N. Y.	David Weidner.
110498	JVPM	Shp.	2	3	Rouca.....	1,924	1,601	229.2	41.0	27.1	1881	Kennebunk, Me.	Astoria, Oreg.	Columbia River Packers' Assn.
125979	JVRN	St. s.	3	2	<i>City of Puebla</i>	2,980	1,869	320.6	38.6	16.6	1881	Philadelphia, Pa.	New York, N. Y.	City of Puebla Corp.
110507	JVRQ	Bkn.	1	3	Retriever.....	547	470	161.8	37.0	13.5	1881	Seabeck, Wash.	San Francisco, Calif.	J. W. Vance.
115813	JVSB	St. s.	2	2	<i>San Marco</i>	2,839	2,187	317.8	39.5	21.4	1881	Chester, Pa.	New York, N. Y.	Mallory S. S. Co.
115791	JVSH	St. s.	0	2	<i>Samson</i>	159	79	108.0	22.1	10.6	1881	Camden, N. J.	New Orleans, La.	Board of Commissioners (Inc.)
106060	JVWF	Sch.	1	0	Abbe C. Stubbs.....	345	295	130.0	32.2	12.0	1882	New Haven, Conn.	New York, N. Y.	Wm. C. Reid.
20657	JVWG	St. s.	3	2	<i>Queen</i>	2,727	1,672	331.2	38.5	21.2	1882	Philadelphia, Pa.	Tacoma, Wash.	Pacific S. S. Co.
150255	JVWR	St. s.	1	2	<i>Protector</i>	98	49	92.9	20.0	9.8	1882	Camden, N. J.	Savannah, Ga.	R. S. Salas.
85715	JVBH	St. s.	3	2	<i>Cretan</i>	2,350	1,651	267.0	40.5	16.4	1882	Chester, Pa.	Baltimore, Md.	Merchants & Miners' Transportation Co.
95688	JVBP	*Sch.	2	3	Henry Villard.....	1,552	1,452	219.2	39.8	24.1	1882	Bath, Me.	Seattle, Wash.	Coastwise S. S. and Barge Co.
135574	JWCG	Sch.	1	2	Ellen A. Swift.....	131	125	88.5	24.0	9.1	1882	Essex, Mass.	New Bedford, Mass.	George L. Dunham.
150253	JWDL	Sch.	1	5	Mohawk.....	1,913	804	255.0	38.0	13.0	1882	Boston, Mass.	New York, N. Y.	Freighters Ship Construction Co. (Inc.)
91458	JWDQ	Sch.	1	2	Mary A. Fisher.....	116	110	95.5	26.9	6.6	1882	Sayreville, N. J.	Baltimore, Md.	C. T. Beauchamp.
115845	JWDV	St. s.	2	2	<i>San José</i>	2,135	1,318	263.0	37.0	21.0	1882	Chester, Pa.	San Francisco, Calif.	Pacific Mail S. S. Co.
140551	JWGT	Sch.	1	3	L. A. Plummer.....	394	336	129.7	32.2	12.4	1882	Bath, Me.	New Bedford, Mass.	Raymond Foster.
115863	JWHL	St. s.	2	2	<i>San Juan</i>	2,152	1,308	283.0	37.0	21.0	1882	Chester, Pa.	San Francisco, Calif.	Pacific Mail S. S. Co.
140566	JWKH	Sch.	1	2	Lily.....	149	123	102.5	28.8	8.8	1882	San Francisco, Calif.	do	Gardiner Mill Co.
85741	JWKQ	Sch.	1	3	George H. Ames.....	443	378	150.0	34.0	11.6	1882	Waldoboro, Me.	Castine, Me.	E. L. Haskell.
120503	JWLK	Sch.	1	3	F. C. Pendleton.....	406	340	145.7	33.2	12.3	1882	Bangor, Me.	Belfast, Me.	F. C. Pendleton.
3220	JWLM	Sch.	1	3	Beulah Land.....	165	157	122.0	23.7	8.0	1882	Bridgeton, N. J.	Baltimore, Md.	R. Duke Wathen.
120508	JWMR	Sch.	1	3	Fanny Dutar.....	265	252	126.5	31.0	10.8	1882	San Francisco, Calif.	Seattle, Wash.	J. A. Matheson.
3223	JWMV	Bk.	2	3	Berlin.....	1,684	1,416	222.5	40.0	24.6	1882	Phillpsburg, Me.	Portland, Oreg.	Alaska - Portland Packers' Assn.
106117	JWNF	Shp.	3	3	Abner Coburn.....	1,972	1,878	225.0	43.2	18.5	1882	Bath, Me.	San Francisco, Calif.	Libby, McNeill & Libby.
145320	JWNG	St. s.	3	2	<i>Persian</i>	2,677	1,890	280.0	40.7	15.8	1882	Chester, Pa.	Baltimore, Md.	Merchants & Miners' Transportation Co.
100316	JWNH	Bk.	1	3	I. F. Chapman.....	2,155	2,016	237.5	42.7	19.2	1882	Bath, Me.	New York, N. Y.	Neptune Line (Inc.)
135626	JWNR	St. s.	3	2	<i>Excelsior</i>	3,542	1,876	340.0	42.5	23.5	1882	Wilmington, Del.	do	Southern Pacific Co.
126070	JWPK	Shp.	3	3	Charles E. Moody.....	2,003	1,734	233.9	43.4	18.2	1882	Bath, Me.	Seattle, Wash.	Booth Fisheries Co.
100319	JWPS	Sch.	1	3	Isalah K. Stetson.....	313	271	136.9	31.3	10.3	1882	Brewer, Me.	New York, N. Y.	William Reicker.
91507	JWQC	Sch.	1	2	Maid of Orleans.....	180	171	110.2	29.5	9.8	1882	San Francisco, Calif.	Seattle, Wash.	Pacific Coast Codfish Co.
135632	JWQP	Sch.	1	2	Ella Clifton.....	108	92	89.0	23.9	7.3	1872	St. John, N. B.	Boston, Mass.	Wm. White.
130057	JWQT	St. s.	1	2	<i>North America</i>	289	144	130.0	28.2	14.0	1876	Camden, N. J.	New York, N. Y.	Charles H. Potter.
126076	JWRL	St. s.	3	2	<i>Quantico</i>	2,461	1,391	280.0	40.7	15.8	1882	Chester, Pa.	Baltimore, Md.	Merchants & Miners' Transportation Co.
126078	JWRT	Sch.	1	2	Chas. G. Joyce.....	122	116	97.9	26.9	7.6	1882	Baltimore, Md.	do	C. C. Paul & Co.
3226	JWSV	Sch.	1	3	Beulah.....	356	339	146.0	35.5	10.9	1882	San Francisco, Calif.	San Francisco, Calif.	Gardiner Mill Co.

SEAGOING VESSELS, ARRANGED IN THE ORDER OF SIGNAL LETTERS—Continued.

[Steel vessels in SMALL CAPITALS, iron in *italics*, wood in roman.]

Official No.	Signal letters.	Rig.	Decks.	Masts.	Name of vessel.	Gross tonnage.	Net tonnage.	Length.	Breadth.	Depth.	When built.	Where built.	Home port (where permanent document issues).	Name of managing or principal owner.
80945	JWTK	Sch.	1	2	Winchester.....	303	241	128.2	30.3	9.1	1882	Bath, Me.....	Calais, Me.....	E. W. Belyea.
130249	JWVM	St. s.	3	2	<i>Nacoochee</i>	2,680	1,905	280.0	40.7	15.8	1882	Chester, Pa.....	Savannah, Ga.....	Ocean S. S. Co. of Savannah.
95737	JWVS	Sch.	1	4	Herald.....	500	426	142.5	33.4	11.8	1883	Belfast, Me.....	Tampa, Fla.....	Schooner Herald Co. (Inc.)
126089	KBCF	Sch.	1	3	Carrie A. Bucknam.	287	235	128.0	29.2	10.5	1882	Verona, Me.....	New York, N. Y.....	K. H. Butler & Co. (Inc.)
76386	KBCM	Sch.	1	3	John R. Penrose....	455	432	148.0	34.6	12.2	1883	Millford, Del.....	do.....	Chas. F. Golin.
3234	KBCW	Sch.	1	2	Bertha D. Nickerson	143	89	100.0	24.6	9.4	1883	Boothbay, Me.....	New Bedford, Mass.	Fernando Neves.
106145	KBDJ	St. s.	1	2	<i>Advance</i>	2,458	1,481	295.0	38.4	23.4	1883	Chester, Pa.....	New York, N. Y.....	Panama R. R. Co.
85770	KBDM	*Sch.	3	2	Governor Robie....	1,712	1,481	224.1	41.0	23.8	1883	Bath, Me.....	do.....	Neptune Line (Inc.)
80954	KBFM	*Sch.	3	3	William H. Smith....	1,939	1,846	232.4	43.3	18.5	1883	do.....	Seattle, Wash.....	Pacific Coast Coal Co.
130259	KBHN	Bk.	2	3	Narwahl.....	523	389	149.5	32.0	17.0	1883	San Francisco, Calif.	San Francisco, Calif.	L. A. Pedersen.
135683	KBHR	Sch.	1	2	Edith McIntyre....	160	96	99.4	24.9	9.5	1883	Bath, Me.....	Portland, Me.....	St. John Lumber Co.
91570	KBLH	Sch.	1	3	Mattie J. Alles.....	229	190	120.8	30.0	8.9	1883	Yarmouth, Me.....	Machias, Me.....	Everett W. Wallace.
126138	KBLN	Sch.	1	3	City of Papete.....	389	370	145.6	32.1	12.6	1883	Fairhaven, Calif....	San Francisco, Calif.	Alaska Codfish Co.
126139	KBLV	St. s.	2	2	City of Gloucester..	560	395	142.5	28.0	11.6	1883	Brooklyn, N. Y.....	Boston, Mass.....	Boston and Gloucester Steamboat Co.
106184	KBML	St. s.	3	2	<i>Alameda</i>	3,158	1,939	314.0	41.0	17.3	1883	Philadelphia, Pa....	Seattle, Wash.....	Alaska S. S. Co.
140640	KBNT	St. s.	2	2	<i>Lampasas</i>	2,942	2,236	329.0	45.5	21.5	1883	Chester, Pa.....	New York, N. Y.....	Mallory S. S. Co.
145343	KBPT	Bkn.	2	3	Thrasher.....	515	462	144.6	31.5	16.4	1883	Bath, Me.....	San Francisco, Calif.	H. J. Knowles.
130274	KBQC	St. s.	1	2	Henry C. Rowe.....	220	135	120.6	23.4	8.5	1883	Port Jefferson, N. Y.	New York, N. Y.....	City of Lighterage Co. (Inc.)
106198	KBQR	St. s.	2	2	<i>Alamo</i>	2,942	2,236	329.0	40.5	21.5	1883	Chester Pa.....	do.....	Mallory S. S. Co.
106206	KBRQ	Sch.	1	3	Anne Lord.....	287	246	125.0	32.7	9.9	1883	Brewer, Me.....	Boston, Mass.....	Carl B. Merriam.
126164	KBSL	Sch.	1	3	Charles C. Lister....	280	266	127.0	33.0	9.3	1883	Millford, Del.....	New York, N. Y.....	William C. Reid.
106218	KBSW	Sch.	1	3	Abbie S. Walker....	190	154	103.7	28.7	8.5	1883	Jonesboro, Me.....	Vinalhaven, Me.....	Frederick S. Walls.
135732	KBTN	Sch.	1	3	Emily F. Northam....	332	315	131.2	33.0	10.5	1883	Portland, Conn.....	New York, N. Y.....	William C. Reid.
126168	KBVT	Shp.	3	3	Benj. F. Packard....	2,156	2,013	242.2	43.2	18.2	1883	Bath, Me.....	Seattle, Wash.....	Booth Fisheries Co.
2270	KBWC	Sch.	1	3	Corona.....	394	274	144.2	34.0	11.3	1883	Port Blakely, Wash.	San Francisco, Calif..	Artadi Peruvian Navigation Co.
126160	KBWD	Sch.	1	3	Crescent.....	465	400	150.8	34.8	12.4	1883	New London, Conn..	Pensacola, Fla.....	Lutz Shipping Co. (Inc.)
115975	KCDG	Bk.	2	3	Harvard.....	1,566	1,388	215.7	39.9	24.2	1884	Brunswick, Me.....	New York, N. Y.....	Federal Transpn. Co.
106247	KCDJ	St. s.	1	2	<i>Aries</i>	114	57	89.5	20.1	9.0	1884	Philadelphia, Pa....	New London, Conn.	Thames Towboat Co.
126190	KCDL	Sch.	1	3	City of Baltimore....	357	286	137.9	33.4	9.4	1884	Bath, Me.....	Chicago, Ill.....	Armour Fertilizer Works (Inc.)
5915	KCFH	Ga. s.	1	1	Columbia.....	132	65	101.0	25.7	8.3	1871	Chester, Pa.....	Jacksonville, Fla....	Southern Menhaden Co. (Inc.)
91663	KCHW	Sch.	1	3	Maud H. Dudley....	392	327	139.3	33.2	10.7	1884	Bath, Me.....	Pensacola, Fla.....	Lutz Shipping Co.
05803	KCMV	St. s.	3	2	<i>H. F. Dimock</i>	2,625	1,786	271.8	41.6	19.2	1884	Philadelphia, Pa....	Boston, Mass.....	Eastern S. S. Lines.
126241	KCPJ	St. s.	2	2	<i>City of Topeka</i>	1,057	746	198.0	35.2	18.0	1884	Chester, Pa.....	Tacoma, Wash.....	Pacific S. S. Co.
91705	KCQH	Ga. s.	1	3	Herman.....	410	229	131.3	29.9	12.2	1884	Bath, Me.....	San Francisco, Calif.	H. Liebes & Co.
135806	KCRG	St. s.	3	4	<i>El Paso</i>	3,531	2,561	331.8	42.6	22.6	1884	Philadelphia, Pa....	New York, N. Y.....	Southern Pacific Co.
106807	KCRL	Sch.	2	3	Allanwilde.....	477	393	153.9	34.0	12.2	1884	Verona, Me.....	do.....	Commercial Shipping Co.
2299	KCRQ	Sch.	1	3	Bertie Minor.....	273	230	130.3	32.5	9.8	1884	Fairhaven, Calif....	San Francisco, Calif.	Alexander Woodside.
110655	KCSM	St. s.	1	1	<i>Relief</i>	204	79	112.0	22.5	12.6	1884	Philadelphia, Pa....	do.....	Rolph Navigation & Coal Co.
86968	KCSW	Bk.	2	3	George Curtis.....	1,837	1,680	240.7	42.4	25.2	1884	Waldoboro, Me.....	do.....	Libby, McNeil & Libby.
130328	KCVS	St. s.	1	0	Norfolk.....	211	105	116.3	23.0	12.0	1885	Wilmington, Del...	Cape Charles, Va....	N. Y., Phila. & Norfolk R. R. Co.
150344	KCWD	St. s.	3	2	<i>Philadelpha</i>	2,520	1,900	300.0	35.0	20.6	1885	Philadelphia, Pa....	Wilmington, Del...	Atlantic & Caribbean Steam Nav. Co.
76578	KDBS	Sch.	1	2	John Hagerty.....	235	223	129.3	28.7	9.0	1885	Tottenville, N. Y...	New York, N. Y.....	Merritt & Chapman Derrick and Wrecking Co.
85801	KDCM	*Sch.	2	3	George R. Skolfield.	1,728	1,646	232.1	39.9	24.6	1885	Brunswick, Me.....	Boston, Mass.....	Seaboard Transpn. Co.
81078	KDCW	*Sch.	2	3	Wm. J. Lermond....	887	797	181.8	36.0	18.5	1885	Thomaston, Me.....	Philadelphia, Pa....	Henry W. Cook.
126316	KDFC	St. s.	2	2	<i>Comal</i>	2,934	2,251	320.0	42.8	21.5	1885	Chester, Pa.....	New York, N. Y.....	Mallory S. S. Co.
135806	KDFH	Sch.	1	3	Emily S. Baymore....	256	231	124.0	27.0	9.0	1884	Dennisville, N. J...	do.....	Pendleton Bros. (Inc.)
120627	KDFP	Sch.	1	3	Fannie and Fay....	233	198	117.5	30.8	8.8	1885	New London, Conn..	Tampa, Fla.....	A. Massari.
81094	KDFV	Bk.	2	3	W. B. Flint.....	962	876	178.4	35.4	17.7	1885	Bath, Me.....	Seattle, Wash.....	Alaska Fishermen's Packing Co.
91818	KDGQ	St. s.	2	2	<i>Mascotte</i>	884	520	195.5	30.0	19.6	1885	Philadelphia, Pa....	New Haven, Conn...	Peninsular and Occidental S. S. Co.
150365	KDGR	Sch.	1	2	Puritan.....	116	110	85.5	28.7	7.3	1886	Belfast, Me.....	S. W. Harbor, Me...	Clarence L. Lynam.
116088	KDGW	Sch.	1	2	Sarah E. Lee.....	103	74	83.2	23.0	8.6	1886	Essex, Mass.....	Fall River, Mass...	James P. Galligan, jr.
126344	KDHQ	Sch.	1	2	Carleton Bell.....	139	104	93.7	24.5	9.3	1886	Bath, Me.....	New Bedford, Mass.	Albertino J. Senna.
116096	KDJF	St. s.	1	0	Sappho.....	275	137	149.8	28.8	9.5	1886	do.....	Providence, R. I....	Blackstone Valley Transportation Co. (Inc.)
145419	KDJG	Sch.	1	2	Tom Beattie.....	145	133	93.7	28.3	7.4	1886	do.....	New Haven, Conn...	John Beattie, Est. of Greenwood S. S. Co.
85921	KDJL	St. s.	1	2	Greenwood.....	109	144	114.0	31.0	9.0	1886	San Francisco, Calif.	San Francisco, Calif.	Greenwood S. S. Co.
130354	KDJN	St. p.	1	0	Point Comfort.....	269	468	190.0	33.0	9.0	1886	Camden, N. J.....	Perth Amboy, N. J...	Kingsburg S. S. Co.
14447	KDLF	Sch.	1	2	Kennebec.....	187	157	103.7	27.4	9.4	1886	Brewer, Me.....	Calais, Me.....	Henry B. Eaton.

SEAGOING VESSELS, ARRANGED IN THE ORDER OF SIGNAL LETTERS—Continued.

[Steel vessels in SMALL CAPITALS, iron in *italics*, wood in roman.]

Official No.	Signal letters.	Rig.	Decks.	Masts.	Name of vessel.	Gross tonnage.	Net tonnage.	Length.	Breadth.	Depth.	When built.	Where built.	Home port (where permanent document issues).	Name of managing or principal owner.
135886	KDLG	Sch.	2	4	Eva B. Douglass...	1,063	910	194.6	40.5	18.3	1886	Bath, Me.	New York, N. Y.	Olympia Shipping Corp.
150374	KDLP	Sch.	1	3	Planter.....	524	498	158.7	37.5	13.5	1886	Port Ludlow, Wash.	San Francisco, Calif.	James Jerome.
126376	KDMB	St. s.	1	1	H. C. Rowe & Co.	500	340	144.8	26.4	10.0	1886	Port Jefferson, N. Y.	New Haven, Conn.	Henry C. Rowe.
157178	KDMH	St. s.	1	2	ILA.....	88	40	101.3	16.5	9.0	1886	Newburgh, N. Y.	New York, N. Y.	Arthur Bredigan.
135897	KDMN	St. s.	3	2	<i>Et Monte</i>	3,531	2,561	331.8	42.6	22.6	1886	Philadelphia, Pa.	do.	Southern Pacific Co.
91861	KDMP	Sch.	1	2	Maine.....	190	181	105.4	28.0	8.5	1886	Bath, Me.	Washington, D. C.	James O. Carter.
150375	KDMQ	St. s.	1	0	Portsmouth.....	214	107	116.3	23.0	12.0	1886	Wilmington, Del.	Cape Charles, Va.	N. Y., Phila. and Norfolk R. R. Co.
106443	KDNC	St. s.	4	2	<i>Alliance</i>	4,016	2,441	335.0	42.0	15.0	1886	Chester, Pa.	New York, N. Y.	Panama R. R. Co.
126391	KDNP	St. s.	3	2	<i>Cherokee</i>	2,556	1,966	264.0	43.0	18.8	1886	Philadelphia, Pa.	do.	Clyde S. Co.
116130	KDNN	Sch.	1	3	S. N. Castle.....	514	464	155.8	35.1	13.7	1886	Port Blakely, Wash.	San Francisco, Calif.	Alaska Codfish Co.
135471	KDPB	St. s.	1	0	John Garrett.....	118	79	90.4	19.4	11.1	1880	Newburgh, N. Y.	New York, N. Y.	James McWilliams Towing Line.
116137	KDPJ	St. s.	1	2	<i>Shawmut</i>	1,624	1,100	259.0	36.0	18.8	1879	Sunderland, Eng.	Philadelphia, Pa.	Southern S. S. Co.
96903	KDPV	St. s.	3	2	<i>Herman Winter</i>	2,625	1,768	271.8	41.6	19.2	1887	Philadelphia, Pa.	Boston, Mass.	Eastern S. S. Lines.
106456	KDQB	*Sch.	2	3	<i>Cornemough</i>	1,774	1,714	254.0	40.5	24.3	1879	Liverpool, Eng.	Port Arthur, Tex.	Gulf Refining Co.
130369	KDSM	St. s.	2	2	<i>Nueces</i>	3,367	2,465	328.0	44.2	21.2	1887	Chester, Pa.	New York, N. Y.	Mallory S. S. Co.
150405	KDVH	St. s.	3	2	<i>Parthian</i>	2,001	1,366	267.8	38.0	16.5	1887	Wilmington, Del.	do.	Olympia Shipping Corp.
130384	KDVQ	Ga. s.	1	2	Newark.....	162	88	98.5	27.2	7.5	1887	Benicia, Calif.	San Diego, Calif.	A. H. Moore.
150410	KDVS	St. s.	1	2	Pasadena.....	300	235	141.0	31.1	10.4	1887	San Francisco, Calif.	San Francisco, Calif.	Albion Lumber Co.
140678	KDVT	Sch.	1	3	Lizzie Vance.....	422	383	148.5	36.1	11.3	1887	Port Blakely, Wash.	do.	Henry Gray & Co.
28110	KDVW	Sch.	1	3	Zampa.....	385	322	145.7	36.0	10.4	1887	Port Madison, Wash.	do.	Gulf Mail S. S. Co. (Inc.)
135946	KDWB	Sch.	1	3	Ester Buhne.....	428	388	134.6	34.0	9.0	1887	Enreka, Calif.	San Francisco, Calif.	Alexander Woodside.
91962	KDWH	Ga. s.	1	2	Monterey.....	126	119	96.5	28.0	7.5	1887	Benicia, Calif.	do.	Charles Anderson.
126452	KDWJ	Sch.	1	3	C. C. Wahrung.....	395	337	139.0	36.0	10.1	1887	Wilmington, Del.	Tampa, Fla.	J. G. Woodruff.
3392	KFBR	Sch.	2	4	Blanche H. King.....	1,156	1,021	192.0	42.1	17.1	1888	Bath, Me.	New York, N. Y.	U. S. Shipping Board.
85986	KFCG	Sch.	1	3	Glendale.....	298	261	142.2	34.0	9.0	1888	Fairhaven, Calif.	San Francisco, Calif.	Alaska Codfish Co.
116190	KFCV	*Sch.	1	2	<i>Snoopy</i>	589	589	162.1	30.1	14.4	1888	Chester, Pa.	New York, N. Y.	Standard Oil Co. (N. Y.)
106541	KFDH	Sch.	1	3	Arthur V. S. Woodruff.....	193	155	105.6	27.1	10.3	1888	Essex, Mass.	New Bedford, Mass.	James A. Tilton.
116211	KFDP	St. s.	1	2	Sagamore.....	321	169	169.3	26.2	11.7	1888	Bath, Me.	New York, N. Y.	Finn-Hannevig.
116216	KFGC	Sch.	1	2	<i>Sea Fox</i>	101	96	96.5	23.9	12.0	1888	Wilmington, Del.	do.	Carteret Ferry Corp.
76735	KFGJ	Sch.	1	3	John Peirce.....	405	353	147.0	34.3	10.0	1888	Bath, Me.	Boston, Mass.	Harry S. Lord.
140944	KFGS	St. s.	1	2	Lakme.....	529	404	176.8	38.8	12.6	1888	Port Madison, Wash.	San Francisco, Calif.	Caspar Lumber Co.
76742	KFHH	Sch.	1	3	J. Frank Seavey.....	412	336	144.0	33.9	10.2	1888	Bath, Me.	Boston, Mass.	Wm. K. Nelson.
130417	KFHG	St. s.	1	2	North Fork.....	322	244	157.3	33.7	10.5	1888	Fairhaven, Calif.	Los Angeles, Calif.	Rudolph Schiffman.
140969	KGBP	Sch.	1	2	Lucy May.....	104	98	84.8	25.4	6.5	1888	Cherryfield, Me.	Boston, Mass.	Frank B. Newton.
76764	KGBR	Sch.	1	2	John Q. Ferguson.....	129	122	108.2	21.0	7.6	1888	Sharptown, Md.	Baltimore, Md.	R. Duke Wathan.
76767	KGBV	Sch.	1	3	Jeremiah Smith.....	409	336	143.9	35.0	10.3	1888	New London, Conn.	Boston, Mass.	Harry S. Lord.
100438	KGCN	St. s.	3	2	<i>Iroquois</i>	3,601	2,873	324.0	46.3	19.1	1888	Philadelphia, Pa.	New York, N. Y.	Clyde S. Co.
155157	KGCS	Sch.	1	3	Oceania Vance.....	445	384	148.5	36.1	11.3	1888	Port Blakely, Wash.	San Francisco, Calif.	Charles Nelson Co.
110608	KGCV	Sch.	1	2	Richard Cromwell.....	118	112	98.5	26.5	6.6	1888	Madison, Md.	Baltimore, Md.	Charles M. Struven.
157238	KGDQ	St. s.	4	2	<i>Dorchester</i>	2,537	1,875	261.0	40.0	15.3	1889	Wilmington, Del.	do.	Merchants & Miners' Transportation Co.
92076	KGFM	Sch.	1	2	Margaret.....	138	107	92.2	22.7	8.8	1889	Essex, Mass.	New Bedford, Mass.	James F. Avery.
27635	KGFN	St. s.	1	1	Thames.....	447	369	160.5	23.0	8.3	1889	Philadelphia, Pa.	Wilmington, Del.	Miami S. S. Co.
161004	KGFP	Sch.	1	2	Valkyria.....	139	104	92.6	24.1	10.2	1889	Boothbay, Me.	Provincetown, Mass.	John A. Cook Co.
81160	KGFV	Sch.	1	3	W. F. Jewett.....	474	407	155.7	37.7	12.0	1887	Port Ludlow, Wash.	San Francisco, Calif.	Gardiner Mill Co.
81244	KGHV	St. s.	1	2	Wrestler.....	198	99	115.2	25.5	13.2	1889	Boston, Mass.	New York, N. Y.	Long Island R. R. Co.
136046	KGHH	St. s.	1	1	ELWIDA.....	126	60	108.6	18.1	11.5	1889	Wilmington, Del.	Baltimore, Md.	George D. Weaver.
136011	KGHS	Sch.	1	2	Kwasind.....	65	62	78.5	21.5	9.0	1888	City Island, N. Y.	Pensacola, Fla.	E. E. Saunders & Co.
86046	KGLC	Sch.	1	4	Golden Shore.....	699	626	185.1	38.5	14.2	1889	Port Blakely, Wash.	San Francisco, Calif.	Rolph Navigation Co.
130444	KGLD	St. s.	1	0	<i>Transfer No. 10</i>	217	108	114.0	23.6	11.6	1889	Wilmington, Del.	New Haven, Conn.	N. Y., N. H. and Hartford R. R. Co.
76820	KGLN	*Sch.	1	2	William T. Lank.....	598	574	176.0	36.3	14.0	1889	Boothbay, Me.	Wilmington, Del.	George B. Inslay.
106635	KGLS	St. s.	1	2	Texas.....	116	58	108.4	18.0	9.8	1889	Bristol, R. I.	Baltimore, Md.	Eastern Shore Development S. S. Co.
76823	KGLT	Sch.	1	3	Joel Cook.....	401	319	146.0	34.2	10.4	1889	Bath, Me.	New York, N. Y.	Edward Maurer Co. (Inc.)
136064	KGLW	St. s.	3	2	<i>Et Mar</i>	3,531	2,539	331.8	42.6	22.6	1889	Philadelphia, Pa.	do.	Southern Pacific Co.
116145	KGMH	Bkn.	1	3	S. G. Wilder.....	604	557	166.8	37.3	14.0	1887	Port Blakely, Wash.	San Francisco, Calif.	G. W. McNear (Inc.)
110831	KGML	St. s.	1	0	McAllister.....	140	70	95.9	22.6	11.3	1889	Brooklyn, N. Y.	New York, N. Y.	Jersey City Stockyards Co.
126576	KGMT	St. s.	3	2	<i>Caracas</i>	2,886	1,850	311.6	40.2	20.5	1889	Philadelphia, Pa.	Wilmington, Del.	Atlantic and Caribbean St. Nav. Co.
14487	KGNH	Sch.	1	2	Kate Darlington.....	135	128	97.8	28.0	7.1	1889	Baltimore, Md.	Baltimore, Md.	Jacob Calloway.
130450	KGNQ	St. s.	1	0	<i>New York</i>	770	623	307.5	31.1	12.4	1889	Wilmington, Del.	Cape Charles, Va.	New York, Phila. and Norfolk R. R. Co.
141027	KGNS	St. s.	3	2	SABINE.....	3,328	2,478	314.0	46.2	20.3	1889	Chester, Pa.	New York, N. Y.	Mallory S. S. Co.
110637	KGNW	Sch.	1	4	Robert Lewers.....	732	669	185.1	39.2	14.3	1889	Port Blakely, Wash.	Honolulu, Hawaii.	Lewers & Cooke (Ltd.)
126597	KGPQ	St. s.	2	2	<i>Roberty Bradford</i>	1,746	1,197	228.9	38.0	22.0	1889	Philadelphia, Pa.	Boston, Mass.	Cape Cod S. S. Co. (trustees).
81246	KGRB	Sch.	1	3	Waltham.....	523	448	165.9	35.0	12.0	1886	Boston, Mass.	do.	Theresa J. Barter.

SEAGOING VESSELS, ARRANGED IN THE ORDER OF SIGNAL LETTERS—Continued.

[Steel vessels in SMALL CAPITALS, iron in *italics*, wood in roman.]

Official No.	Signal letters.	Rig.	Decks.	Masts.	Name of vessel.	Gross tonnage.	Net tonnage.	Length.	Breadth.	Depth.	When built.	Where built.	Home port (where permanent document issues).	Name of managing or principal owner.
								<i>Feet.</i>	<i>Feet.</i>	<i>Feet.</i>				
180088	KORC	Sch.	1	3	Edna.....	325	282	122.5	32.7	10.4	1889	Columbia Falls, Me.	New York, N. Y....	C. A. Damm.
106686	KORH	Sch.	1	3	Annie B. Mitchell.....	463	397	145.3	34.1	11.9	1889	Madison, Conn.....	New London, Conn.	Carlos Barry.
161615	KORN	Sch.	1	4	Van Lear Black.....	634	546	159.3	35.8	12.9	1889	Baltimore, Md.....	New York, N. Y....	Robert F. Wells.
126603	KORP	Sch.	2	4	Clara A. Donnell.....	1,177	990	203.8	41.1	20.0	1889	Bath, Me.....	do.....	Gaston, Williams & Wigmore S. S. Corp.
100457	KGRT	Sch.	1	4	Irmgard.....	670	614	176.6	37.8	14.4	1889	Port Blakely, Wash.	San Francisco, Calif.	Five Shipping Co. (Inc.)
14488	KGRV	St. s.	3	2	Alaska.....	3,709	2,300	327.0	45.0	18.8	1889	Chester, Pa.....	Seattle, Wash.....	Alaska S. S. Co.
3141	KGSF	St. s.	1	2	Battler.....	153	104	108.4	22.0	9.4	1881	Philadelphia, Pa....	New York, N. Y....	McWilliams Bros. (Inc.)
10460	KGSR	St. s.	1	2	Radha.....	255	116	145.0	20.0	12.2	1881	Newburgh, N. Y....	New Orleans, La....	Pelican Oil Refining Co. (Inc.)
27637	KGTR	St. s.	3	2	ROSE CITY.....	3,468	2,154	336.2	43.2	23.3	1889	Chester, Pa.....	San Francisco, Calif.	San Francisco and Portland S. S. Co.
76863	KGTS	Bkn.	2	3	John S. Emery.....	919	803	167.7	35.7	22.1	1890	Boston, Mass.....	Boston, Mass.....	Ralph C. Emery.
100462	KGTW	St. s.	1	2	International.....	400	200	130.0	26.0	16.2	1890	Philadelphia, Pa....	Philadelphia, Pa....	Reading Co.
92153	KGVD	St. s.	1	2	Mars.....	278	139	117.2	23.0	15.7	1890	Camden, N. J.....	do.....	F. W. Munn.
100465	KGVF	St. s.	3	2	Indian.....	1,955	1,135	267.0	38.0	18.5	1890	Wilmington, Del....	Baltimore, Md.....	Merchants & Miners Transportation Co., Alaska S. S. Co.
155177	KQVM	St. s.	3	2	NORTHWESTERN.....	3,496	2,334	336.2	43.2	22.0	1889	Chester, Pa.....	Seattle, Wash.....	Alaska S. S. Co.
14494	KGWH	Shp.	2	4	STAR OF SCOTLAND.....	2,598	2,233	300.2	43.1	24.2	1887	Port Glasgow, Scot.	San Francisco, Calif.	Alaska Packers' Assn.
3461	KQWM	*Sch.	1	2	Brookside.....	841	824	186.5	35.0	16.0	1890	Perth Amboy, N. J.	Philadelphia, Pa....	Reading Co.
106715	KHBN	Sch.	1	2	Altana M. Jagger.....	132	126	102.4	22.0	7.8	1890	Wilmington, Del....	Providence, R. I....	Alfred J. Miller.
3466	KHBC	Sch.	1	2	Beechwood.....	841	824	186.5	35.0	16.0	1890	Perth Amboy, N. J.	New York, N. Y....	Neptune Line (Inc.)
96039	KHCD	St. s.	3	2	H. M. Watson.....	2,654	1,642	271.8	43.0	19.2	1890	Philadelphia, Pa....	do.....	Whitney S. S. Corp.
120470	KHCN	*Sch.	1	3	Riverside.....	863	845	176.0	36.8	17.2	1890	Brooklyn, N. Y....	do.....	Neptune Line (Inc.)
126624	KHCQ	Sch.	2	4	Charles Davenport.....	1,297	1,157	199.2	41.8	20.3	1890	Bath, Me.....	do.....	J. D. M. De Acosta.
106731	KHCS	St. s.	1	0	Atkins Hughes.....	115	87	88.7	19.0	10.2	1890	Philadelphia, Pa....	Philadelphia, Pa....	A. S. Hughes' Son Towing & Trans. Co.
126628	KHDG	Sch.	2	4	Matowac.....	1,586	1,403	228.3	46.4	21.6	1890	Bath, Me.....	New York, N. Y....	Matowac Corp.
106747	KHFM	Shp.	1	1	Albert Baldwin.....	123	117	86.0	27.2	7.3	1890	Essex, Mass.....	Gloucester, Mass....	Rockport Granite Co.
106750	KHFQ	Sch.	1	3	Addie P. McFadden.....	251	199	125.2	20.1	8.1	1890	Bath, Me.....	Bath, Me.....	Fredk. J. Hinkley.
126652	KHGR	Sch.	1	3	Sedgwick.....	605	473	165.3	36.1	13.2	1890	Thomaston, Me.....	New York, N. Y....	William C. Reid.
145449	KHGS	Sch.	2	3	Thomas F. Pollard.....	707	617	157.5	34.0	17.0	1890	Dennville, N. J....	do.....	Smith & Terry (Inc.)
106760	KHGW	*Sch.	1	2	Allos.....	689	615	169.4	33.8	15.3	1890	Boston, Mass.....	Boston, Mass.....	New England Fuel & Transp. Co.
76983	KHJF	St. s.	1	0	BAY STATE.....	1,245	914	265.0	34.0	22.0	1890	Superior, Wis.....	Belfast, Me.....	White Oak Transportation Co.
126635	KHLJ	St. s.	2	2	City of Seattle.....	1,957	1,143	244.6	40.0	15.0	1890	Philadelphia, Pa....	Tacoma, Wash.....	Pacific S. S. Co.
130463	KHLS	*Sch.	2	3	Edgewater.....	864	845	178.0	36.8	17.3	1890	Brooklyn, N. Y....	New York, N. Y....	Neptune Line (Inc.)
116844	KHLT	St. s.	4	2	SEQUEANCA.....	4,083	2,806	321.3	45.3	17.4	1908	Chester, Pa.....	do.....	Standard Commercial S. S. Corp.
116349	KHMC	Sch.	1	3	Sequoia.....	341	324	150.0	35.0	11.0	1890	Fairhaven, Calif....	San Francisco, Calif.	Union Fish Co.
120804	KHMD	Sch.	1	2	Florence A.....	154	126	96.5	27.4	7.2	1890	Cherryfield, Me....	Baltimore, Md.....	Charles M. Struven.
120805	KHML	Sch.	1	3	Francis Goodnow.....	359	341	134.4	33.3	10.7	1890	Harbor View, Mass.	Boston, Mass.....	Francis G. Boggs.
130600	KHMV	St. s.	2	2	MURRELL.....	311	155	125.0	25.0	14.7	1890	Camden, N. J.....	do.....	New England Fuel & Transp. Co.
161003	KHND	Sch.	1	4	King Cyrus.....	717	630	188.5	38.4	14.7	1890	Port Blakely, Wash.	San Francisco, Calif.	Gardiner Mill Co.
106774	KHNP	St. s.	3	2	Algonquin.....	2,832	2,257	300.0	43.0	19.0	1890	Philadelphia, Pa....	New York, N. Y....	Clyde S. Co. (Inc.)
161223	KHNW	St. s.	1	0	Tourist.....	260	176	118.8	26.1	10.2	1888	Bath, Me.....	do.....	John F. Roberts.
157283	KHNW	Sch.	1	3	Damietta and Joanna.....	330	273	182.5	31.8	10.6	1890	Yarmouth, Me.....	Portland, Me.....	Shepherd & Morse Lumber Co. (Inc.)
126675	KHPN	Sch.	1	4	Carrier Dove.....	707	634	188.7	39.0	14.2	1890	Port Blakely Wash.	San Francisco, Calif.	J. J. Moore & Co. (Inc.)
116362	KHPV	Bk.	2	3	St. Katherine.....	1,201	1,060	202.8	39.3	19.1	1890	Bath, Me.....	do.....	Red Salmon Canning Co.
136155	KHQD	St. s.	2	2	Edna Thomson.....	896	448	195.1	28.0	20.6	1888	Newcastle, England.	Seattle, Wash.....	North Pacific Sea Products Co.
130510	KHQR	St. s.	1	0	Pianotank.....	899	611	200.0	31.0	11.0	1890	Wilmington, Del....	Baltimore, Md.....	Baltimore, Chesapeake and Atlantic R. R. Co.
150502	KHQ5	St. p.	2	0	PLYMOUTH.....	3,770	2,280	352.0	50.4	18.8	1890	Chester, Pa.....	Fall River, Mass....	New England S. S. Co.
3478	KHQ T	*Sch.	1	2	Bessie.....	640	626	168.9	33.7	15.1	1890	Boston, Mass.....	Boston, Mass.....	New England Fuel & Transp. Co.
91966	KHQV	St. s.	1	2	Van.....	719	535	190.0	26.0	9.0	1887	Wilmington, Del....	New York, N. Y....	Miami S. S. Co.
106787	KHRB	Sch.	1	3	Azalea.....	344	327	150.0	35.0	11.0	1890	Eureka, Calif.....	Seattle, Wash.....	J. A. Matheson.
76911	KHRD	*Sch.	1	3	J. E. du Bignon.....	493	462	157.7	35.0	13.4	1890	Boston, Mass.....	New York, N. Y....	A. G. Hirt & Co. (Inc.)
116964	KHRG	Bk.	1	4	Salvator.....	467	385	160.0	36.0	11.6	1890	Eureka, Calif.....	San Francisco, Calif.	Alaska Fishermen's Packing Co.
81300	KHRQ	Sch.	1	3	Winnegance.....	257	213	126.7	30.4	8.2	1890	Phippsburg, Me.....	Eastport, Me.....	B. M. Pike.
86116	KHRW	Sch.	2	4	George E. Walcott.....	1,553	1,388	212.7	44.1	19.6	1890	Bath, Me.....	Portland, Me.....	Eleazer W. Clark.
92245	KHSQ	Sch.	1	2	Morris and Cliff.....	132	125	84.2	23.5	7.2	1890	Rockland, Me.....	Rockland, Me.....	Rockland-Rockport Lime Co.
116874	KHTS	Sch.	1	3	Sadie.....	310	294	142.0	34.0	9.0	1890	Fairhaven, Calif....	San Francisco, Calif.	George A. Moore & Co.
157533	KHBV	Sch.	1	3	Charles E. Wiebe.....	174	165	115.0	29.3	8.6	1899	Tampa, Fla.....	Tampa, Fla.....	Philip Shore.

SEAGOING VESSELS, ARRANGED IN THE ORDER OF SIGNAL LETTERS--Continued.

[Steel vessels in SMALL CAPITALS, iron in *italics*, wood in roman.]

Official No.	Signal letters.	Rig.	Decks.	Masts.	Name of vessel.	Gross tonnage.	Net tonnage.	Length.	Breadth.	Depth.	When built.	Where built.	Home port (where permanent document issues).	Name of managing or principal owner.
								Feet.	Feet.	Feet.				
120821	KHVD	Sch.	1	3	Fred B. Balano.....	263	214	117.1	30.3	9.3	1890	St. George, Me.....	New York, N. Y....	Boston & Newfoundland Shipping Co. of Delaware
116378	KHWD	Sch.	1	4	Spokane.....	639	570	183.0	38.5	15.2	1890	Port Blakely, Wash.	San Francisco, Calif.	Life Shipping Co.
76921	KHWJ	St. a.	1	0	Jacob Paulsen.....	97	48	82.0	19.0	9.0	1890	Philadelphia, Pa.....	Savannah, Ga.....	Propeller Tow Boat Co.
141112	KJBH	Sch.	1	3	Lucy.....	309	294	142.0	34.0	9.0	1890	Fairhaven, Calif.....	San Francisco, Calif.	A. J. Pollard.
145668	KJBL	St. a.	1	2	Triton.....	239	129	114.5	26.5	14.5	1890	Boston, Mass.....	New York, N. Y.....	Potter S. S. Co.
96086	KJBS	Sch.	1	2	Henry Seymour... ..	160	160	91.0	30.7	8.3	1890	Tottenville, N. Y.	do.....	Merritt & Chapman Derrick and Wrecking Co.
92254	KJBW	Sch.	1	2	Mary E. Lynch.....	185	158	98.7	28.6	8.5	1890	Newcastle, Me.....	Stonington, Me.....	Geo. E. Robbins.
86151	KJCG	St. p.	1	0	Gay Head.....	701	443	203.0	34.0	11.6	1891	Philadelphia, Pa.....	New Bedford, Mass.	N. B., M. V. and Nantucket St. Bt. Co.
145571	KJCN	Sch.	1	3	Thomas J. Shryock..	173	164	117.4	23.7	7.7	1891	Bethel, Del.....	Philadelphia, Pa.....	Irving A. Collins.
126702	KJCQ	Bkn.	1	4	Charles F. Crocker..	860	700	204.0	40.0	15.0	1890	Alameda, Calif.....	San Francisco, Calif.	Pacific Freighters Company.
86131	KJDM	Sch.	1	2	Galliee.....	354	328	132.5	33.5	12.7	1891	Benicia, Calif.....	do.....	Union Fish Co.
81313	KJDN	St. a.	2	2	Bellingham.....	333	249	136.0	20.0	10.0	1891	Portland, Ore.....	Seattle, Wash.....	Puget Sound Nav. Co.
81315	KJDQ	Sch.	1	3	William H. Sumner..	572	459	165.0	35.5	13.0	1891	Camden, Me.....	San Juan, P. R.....	Marc Lejeune.
106838	KJFB	St. s.	2	3	AMERICA.....	2,171	1,748	274.7	42.2	13.0	1899	Buffalo, N. Y.....	Cleveland, Ohio.....	Lake Transp. Co.
3467	KJFC	St. s.	2	3	BRAZIL.....	2,186	1,655	276.1	40.2	21.6	1890	do.....	do.....	Do.
140930	KJFD	St. s.	2	2	LACKAWANNA.....	1,988	1,189	260.0	39.2	21.6	1888	Cleveland, Ohio.....	New York, N. Y.....	Lackawanna S.S. Corp.
116235	KJFH	St. s.	2	2	SCRANTON.....	2,015	1,595	260.0	39.2	21.6	1888	do.....	Port Huron, Mich.....	Sydney C. McLouth.
76763	KJFT	St. s.	1	0	Observation.....	122	83	92.4	17.3	9.2	1888	Brooklyn, N. Y.....	New York, N. Y.....	Marine Operating Co. (Inc.).
96134	KJFW	Sch.	1	2	Gladiator.....	112	75	92.6	24.3	10.0	1891	Essex, Mass.....	Castine, Me.....	T. M. Nicholson.
110774	KJGC	St. a.	1	2	Fellowcraft.....	2,070	1,712	256.0	40.2	23.5	1888	Buffalo, N. Y.....	Millwaukee, Wis.....	L. E. Gear.
145578	KJGR	Sch.	1	3	Thomas H. Lawrence. ronce.	374	322	134.7	33.3	11.0	1891	Boston, Mass.....	Boston, Mass.....	Francis G. Boggs.
81267	KJGW	St. a.	1	2	Walter Adams.....	271	175	133.0	24.3	12.8	1890	Noank, Conn.....	Newport, R. I.....	Raymond J. Anderton.
126719	KJHD	St. s.	3	2	CONCHO.....	3,724	2,640	329.5	47.0	21.2	1891	Chester, Pa.....	New York, N. Y.....	Mallory B. S. Co.
86133	KJLJ	Sch.	1	3	Greenleaf Johnson..	390	322	141.5	35.0	12.6	1891	Bridgport, Conn.....	Perth Amboy, N. J.	Randolph Longstreet.
126138	KJLW	St. s.	4	2	Essex.....	3,018	2,155	295.0	40.0	15.4	1890	Philadelphia, Pa.....	Baltimore, Md.....	Merchants & Miners' Transportation Co.
126732	KJMB	Sch.	1	3	Charles L. Rohde... ..	215	186	125.2	23.8	8.4	1891	Sharptown, Md.....	Washington, D. C.....	William E. Wimsatt.
126199	KJMP	Sch.	2	4	Eagle Wing.....	1,232	1,076	219.7	40.1	20.8	1891	Kennebunk Port, Me	New York, N. Y.....	French-American Line (Inc.).
76807	KJMW	St. s.	1	2	J. C. Ford.....	609	363	172.0	32.9	12.0	1889	Grand Haven, Mich.	Port Huron, Mich.....	Nipigon Transit Co.
106825	KJNB	Sch.	1	2	Annie and Reuben..	128	122	87.1	26.4	6.8	1891	Bath, Me.....	Stonington, Me.....	John L. Goss.
92304	KJNF	Sch.	1	4	Meteor.....	600	518	177.3	38.4	13.5	1891	Port Blakely, Wash	San Francisco, Calif.	Pacific Freighters Co.
126741	KJNP	St. s.	2	3	COSTA RICA.....	1,783	1,166	221.5	36.0	19.3	1891	Chester, Pa.....	do.....	L. A. Pedersen.
110919	KJNW	Sch.	1	3	Roy Somers.....	314	298	140.0	34.0	9.0	1891	Fairhaven, Calif.....	do.....	Henry Gray & Co.
106834	KJPS	St. s.	1	0	BAY VIEW.....	1,399	1,075	265.0	38.0	24.0	1891	West Superior, Wis.	Belfast, Me.....	White Oak Transp'n. Co.
92319	KJPW	Sch.	1	3	Mary E. Olys.....	224	212	108.5	29.0	8.4	1891	Bath, Me.....	Bath, Me.....	F. J. Hinckley.
92291	KJQL	St. p.	1	2	May Flower.....	778	528	202.5	22.5	10.4	1891	Chelsea, Mass.....	Boston, Mass.....	Nantasket Beach Steamboat Co.
3508	KJQR	Sch.	2	4	Benjamin A. Van Brunt.	1,191	1,132	196.1	41.2	18.1	1891	Bath, Me.....	New York, N. Y.....	Joseph Thompson, jr.
141150	KJRB	Sch.	2	3	Leguna.....	385	328	125.2	33.0	14.0	1891	Port Jefferson, N. Y	New Orleans, La.....	L. T. Miles.
96128	KJRN	Sch.	1	4	Priscilla L. Ray.....	712	649	183.0	37.5	14.0	1891	East Boston, Mass..	New York, N. Y.....	East Coast Transportation Corp.
96126	KJRV	Sch.	1	3	Henry H. Chamberlain.	245	204	122.3	30.6	8.4	1891	Phippsburg, Me.....	Boston, Mass.....	B. M. Wasson.
141157	KJSC	Sch.	1	3	Leora M. Thurlow..	213	178	106.8	29.0	8.3	1891	Bath, Me.....	Philadelphia, Pa.....	Franklin Baker Shipping Co.
157317	KJSG	Sch.	1	3	Daisy Farlin.....	466	384	151.6	34.2	11.3	1891	do.....	Boston, Mass.....	Chas. A. Day.
92364	KJSQ	Sch.	1	3	May and Anna Beswick.	149	106	95.0	27.0	6.0	1891	Millford, Del.....	Washington, D. C.....	W. A. Wimsatt.
81338	KJSR	Sch.	1	3	William T. Parker..	178	169	105.0	28.0	7.0	1891	do.....	Baltimore, Md.....	Albert F. Paul.
126780	KJTM	Sch.	1	2	William H. Draper..	295	248	123.0	32.8	9.0	1891	Waterford, Conn.....	Providence, R. I.....	William H. Draper.
106567	KJTS	Sch.	1	2	Ambrose Snow.....	80	76	82.5	21.5	9.8	1888	Brooklyn, N. Y.....	New Bedford, Mass.	John Z. Silva.
81349	KJVL	Sch.	1	4	W. H. Talbot.....	816	743	188.6	40.2	15.1	1891	Port Blakely, Wash	San Francisco, Calif.	George E. Billings.
150552	KJVM	Bk.	2	3	Pactolus.....	1,673	1,564	223.7	41.2	24.0	1891	Bath, Me.....	do.....	Naknek Packing Co.
145601	KJWB	Sch.	2	4	Three Marys.....	1,151	1,024	193.7	40.0	17.5	1891	do.....	Mobile, Ala.....	J. M. Scott.
110950	KJWF	Sch.	1	2	Regina.....	114	96	87.8	25.5	7.6	1891	Machias, Me.....	Portland, Me.....	Rose Bernstein.
141175	KJWQ	Sch.	1	3	Levin J. Marvel.....	183	174	125.5	23.8	7.5	1891	Bethel, Del.....	Wilmington, Del.....	Harry K. Fooks.
96137	KLBD	Sch.	1	2	Hazel Dell.....	157	112	93.8	28.4	8.5	1891	East Blue Hill, Me	Boston, Mass.....	F. L. Turner.
8529	KLBF	Sch.	1	4	Bangor.....	511	398	165.0	36.5	11.8	1891	Eureka, Calif.....	Seattle, Wash.....	Barge Bangor (Inc.).
96130	KLBM	Ga. s.	1	2	Harvard.....	113	73	95.4	23.6	10.4	1891	Essex, Mass.....	Gloucester, Mass.....	Wm. H. Jordan Vessels Co.
126253	KLBR	Sch.	1	2	Edith M. Prior.....	111	78	90.8	23.4	9.7	1891	do.....	New Bedford, Mass.	Wm. E. Cooper.
106999	KLBS	Sch.	1	4	Alice Cooke.....	782	722	185.6	39.0	15.4	1891	Port Blakely, Wash	Honolulu, Hawaii..	Lewers & Cooke (Ltd.).
161672	KLBT	Sch.	1	2	Volante.....	125	119	87.0	25.6	7.6	1891	North Bend, Ore.....	Seattle, Wash.....	Pacific Mid Cure Co.
126255	KLBW	Sch.	1	3	Conneliffe.....	444	342	149.5	33.1	12.3	1891	Bucksport, Me.....	Mobile, Ala.....	Whitney & Bodden Shipping Co. (Inc.).

SEAGOING VESSELS, ARRANGED IN THE ORDER OF SIGNAL LETTERS—Continued.

[Steel vessels in SMALL CAPITALS, iron in *italics*, wood in roman.]

Official No.	Signal letters.	Rig.	Decks.	Masts.	Name of vessel.	Gross tonnage.	Net tonnage.	Length.	Breadth.	Depth.	When built.	Where built.	Home port (where permanent document issues).	Name of managing or principal owner.
96142	KLCH	St. s.	2	2	Homer.....	501	331	146.0	33.8	17.0	1891	Bandon, Oreg.....	Tacoma, Wash.....	Pacific S. S. Co.
92389	KLCM	Bkn.	2	3	Mannie Swan.....	776	648	166.0	36.1	18.5	1892	Camden, Me.....	New York, N. Y.....	Arnold Cheney & Co.
77001	KLCR	Sch.	1	2	Judique.....	121	89	98.2	24.0	10.8	1891	Essex, Mass.....	Eastport, Me.....	M. C. Holmes Canning Co.
92301	KLDB	St. s.	1	0	MAINE.....	2,395	1,505	302.7	44.0	17.5	1891	Wilmington, Del....	New London, Conn.	New England S. S. Co.
126621	KLDC	Sch.	1	3	Charles R. Wilson ..	345	328	150.0	35.0	11.0	1891	Fairhaven, Calif....	Seattle, Wash.....	Pacific Coast Codfish Co.
77004	KLDH	Sch.	3	2	North East.....	1,061	1,085	200.0	38.0	17.5	1891	Wilmington, Del....	Philadelphia, Pa....	Henry W. Cook.
96189	KLDV	Sch.	1	2	Gov. Russell.....	135	129	94.6	25.0	10.4	1892	Essex, Mass.....	Gloucester, Mass....	Gorton Pew Vessels Co.
130561	KLFC	St. s.	1	0	NEW HAMPSHIRE.....	2,395	1,505	302.7	44.0	17.5	1892	Wilmington, Del....	New London, Conn.	New England S. S. Co.
96160	KLFM	Sch.	1	2	Hiram Lowell.....	127	95	95.5	24.0	11.0	1892	Gloucester, Mass....	Castine, Me.....	H. W. Jellison.
96161	KLFN	Sch.	1	2	Harriet C. Whitehead.	222	211	119.6	31.3	8.0	1892	Waterford, Conn....	Providence, R. I....	Alfred J. Miller.
141201	KLGD	Sch.	1	3	Louise.....	345	328	150.0	35.0	10.0	1892	Fairhaven, Calif....	San Francisco, Calif.	Gardiner Mill Co.
110971	KLGF	St. s.	2	0	RICHARD PECK.....	2,906	1,819	303.3	48.0	17.8	1892	Wilmington, Del....	New London, Conn.	New England S. S. Co.
126866	KLGW	St. p.	1	2	Clermont.....	298	203	164.9	25.6	10.6	1892	Brooklyn, N. Y.....	Perth Amboy, N. J.	Charles Carr.
155228	KLHM	Bk.	1	4	Olympic.....	1,469	1,353	224.4	42.1	21.3	1892	Bath, Me.....	San Francisco, Calif.	Thomas Crowley.
81280	KLHP	Sch.	1	4	Wm. Bowden.....	778	695	185.6	38.8	15.4	1892	Port Blakeley, Washdo.....	George E. Billings.
126929	KLJC	St. s.	1	2	Chelsea.....	564	416	140.4	34.2	10.8	1892	Wilmington, Del....	New London, Conn.	Norwich & N. Y. Propeller Co.
150565	KLJD	St. s.	4	2	PERU.....	3,391	2,135	336.0	45.9	19.4	1892	San Francisco, Calif.	San Francisco, Calif.	Pacific Mail S. S. Co.
81333	KLJH	Sch.	1	3	William H. Davenport.	256	214	123.5	30.5	8.6	1892	Phippsburg, Me.....	Tampa, Fla.....	Philp Shore.
155232	KLJQ	Sch.	1	3	Ottillie Fjord.....	261	247	130.0	31.6	9.6	1892	Fairhaven, Calif....	San Francisco, Calif.	Alex. Woodside.
150599	KLJR	Sch.	1	3	Prosper.....	241	229	128.0	32.6	8.0	1892	Perth Amboy, N. J.do.....	Alaska Packers' Assn.
141221	KLJS	Sch.	1	2	Lizzie A. Williams..	188	179	125.0	23.7	7.5	1892	Bethel, Del.....	Jacksonville, Fla....	O. P. Woodcock.
155285	KLKN	Sch.	1	3	Oscar G.....	230	198	128.3	29.2	10.0	1892	Scranton, Miss....	Mobile, Ala.....	Russell A. Thompson.
77069	KLMV	Sch.	2	4	James W. Eiwel.....	1,192	1,061	196.4	39.9	18.3	1892	Bath, Me.....	Portland, Me.....	Eliaser W. Clark.
77070	KLMW	Bkn.	1	4	Jane L. Stanford.....	970	861	215.5	41.0	17.0	1892	Fairhaven, Calif....	San Francisco, Calif.	R. Stanley Dollar.
130338	KLNB	Sch.	1	2	Electer.....	119	84	95.4	24.0	10.4	1892	Essex, Mass.....	New Bedford, Mass.	Luis D. Oliverira.
86230	KLND	Bgn.	1	2	Geneva.....	495	451	150.0	36.3	14.0	1892	Benicia, Calif.....	San Francisco, Calif.	Pfe Shipping Co.
120223	KLNE	Sch.	1	2	F. R. Sharp.....	199	189	124.3	26.0	8.7	1892	Tottenville, N. Y.	New York, N. Y.....	Merritt & Chapman Derrick and Wrecking Co.
130616	KLPE	St. s.	4	3	NEW YORK.....	10,080	4,425	517.0	63.6	22.0	1888	Clydebank, Scot....do.....	International Mercantile Marine Co.
150617	KLPC	St. s.	4	3	PHILADELPHIA.....	10,232	4,205	517.0	63.3	22.0	1889do.....do.....	Do
120926	KLPD	St. s.	3	2	FLORIDA.....	1,596	1,052	250.0	35.5	18.5	1887	Pt. Glasgow, Scot..	Port Arthur, Tex....	Texas Co.
141257	KLPE	Sch.	1	3	Lavinia M. Snow....	354	292	133.0	31.7	10.9	1893	Rockland, Me.....	Rockland, Me.....	I. L. Snow & Co.
86242	KLPE	Sch.	1	3	Grace G. Bennett ..	230	199	135.5	23.9	7.8	1893	Bethel, Del.....	Newbern, N. C.....	J. B. Blades Lumber Co.
145639	KLPO	Sch.	1	3	Thelma.....	525	449	157.3	35.6	13.2	1893	Rockland, Me.....	Stonington, Me....	Geo. H. Spoffard.
92602	KLQQ	Ga. s.	1	2	Maguerite Haakins..	101	70	92.4	24.8	9.4	1893	Essex, Mass.....	Gloucester, Mass....	Wm. H. Jordan Vessels Co.
110683	KLQT	Sch.	1	2	Senator.....	110	74	94.8	24.5	10.2	1893do.....do.....	Gorton-Pew Vessels Co
77093	KLRD	Sch.	1	3	John A.....	232	235	131.7	32.0	9.8	1893	Eureka, Calif.....	Seattle, Wash.....	Pacific Coast Codfish Co.
129061	KLRF	St. s.	1	2	Chief.....	179	88	106.2	23.5	10.4	1893	Wilmington, Del....	Port Arthur, Tex....	Magnolia Petroleum Co.
130374	KLRJ	St. s.	1	2	Condor.....	197	134	149.1	20.1	9.7	1893	Nyack, N. Y.....	Savannah, Ga.....	Taggart Coal Co.(Inc.).
77103	KLRV	Sch.	1	2	JUBILEE.....	103	86	104.1	22.8	8.5	1893	Boston, Mass.....	Tampa, Fla.....	P. P. Culbreath.
129984	KLSB	Sch.	1	3	Clarence A. Holland.	200	179	126.5	23.9	8.2	1893	Bethel, Del.....	Seaford, Del.....	George B. Insley.
77105	KLSF	Sch.	1	3	B. P. Gravenor.....	184	138	128.0	23.6	9.8	1893	Sharptown, Md.....	Crisfield, Md.....	C. C. Paul & Co.
129992	KLSG	Sch.	1	4	C. S. Holmes.....	623	556	162.8	37.0	11.5	1893	Port Blakeley, Wash	Seattle, Wash.....	Ellen M. Backland.
118599	KLTB	Sch.	1	4	Scoony 58.....	1,643	1,599	249.0	37.0	20.0	1893	Chester, Pa.....	New York, N. Y.....	Standard Oil Co.(N. Y.)
86290	KLTC	St. s.	4	2	GLoucester.....	2,541	1,976	272.7	42.0	16.0	1893	Sparrows Point, Md.	Baltimore, Md.....	Merchants & Miners' Transportation Co.
130649	KLTW	Sch.	1	2	Nourmahal.....	115	86	99.0	25.0	9.6	1894	Essex, Mass.....	New Bedford, Mass..	Joao Jose d'Azeve.
107074	KLVD	Sch.	1	3	Agnes S. Quillin.....	197	187	126.5	23.9	7.8	1894	Bethel, Del.....	Baltimore, Md.....	B. Wm. Brambledo.
77127	KLJV	St. s.	3	2	JAMESTOWN.....	2,988	2,126	299.5	40.0	16.8	1894	Chester, Pa.....	New York, N. Y.....	Old Dominion S. S. Co.
92561	KLQV	St. s.	1	2	Mohegan.....	1,234	899	225.0	39.2	14.1	1894	Marine City, Mich..	Philadelphia, Pa....	Winthrop C. Neilson.
155252	KLWC	St. s.	2	2	Matilda Weems.....	1,322	1,090	205.8	29.9	18.6	1885	Leith, Scotland.....	Baltimore, Md.....	Baltimore & Carolina S. S. Co.
161731	KLWD	St. s.	1	2	Viking.....	234	192	114.0	24.0	10.0	1894	Wilmington, Del....	New York, N. Y.....	N. Y. & Bermudes Co.
150666	KLWJ	St. p.	1	0	PRISCILLA.....	5,292	2,673	425.8	52.3	18.3	1894	Chester, Pa.....	Fall River, Mass....	New England S. S. Co.
127029	KLWN	St. p.	1	2	City of Bangor.....	1,661	1,113	277.0	38.0	14.2	1894	Boston, Mass.....	Boston, Mass.....	Eastern S. S. Lines.
100594	KLWR	Sch.	1	3	Coraapeake.....	234	222	134.8	23.9	8.8	1894	Bethel, Del.....	Baltimore, Md.....	B. Wm. Bramble.
127035	KLWV	St. s.	2	0	CITY OF LOWELL.....	2,975	1,877	322.3	49.7	17.7	1894	Bath, Me.....	New London, Conn.	New England S. S. Co.
81477	KMBO	Sch.	1	3	Wm. H. Davidson.....	286	272	122.0	32.5	11.2	1894	New London, Conn.	Crisfield, Md.....	William M. Martino.
150672	KMBD	St. s.	1	0	POTOMAC.....	763	688	176.8	35.8	11.0	1894	Philadelphia, Pa....	Baltimore, Md.....	Maryland, Delaware & Virginia R. R. Co.
107105	KMBG	Sch.	1	2	Atalanta.....	103	74	93.0	23.5	10.0	1894	Essex, Mass.....	New Bedford, Mass..	Benj. J. Taber.
130668	KMBH	Ga. s.	1	2	Norma.....	111	65	96.2	25.0	10.0	1894do.....	Gloucester, Mass....	Gorton-Pew Vessels Co.
130672	KMBJ	St. s.	1	2	NOTTINGHAM.....	408	204	128.5	27.3	17.1	1894	Camden, N. J.....	New York, N. Y.....	Lehigh & Wilkes-Barre Coal Co.

† Composite.

SEAGOING VESSELS, ARRANGED IN THE ORDER OF SIGNAL LETTERS—Continued.

[Steel vessels in SMALL CAPITALS, iron in *italics*, wood in roman.]

Official No.	Signal letters.	Rig.	Decks.	Masts.	Name of vessel.	Gross tonnage.	Net tonnage.	Length.	Breadth.	Depth.	When built.	Where built.	Home port (where permanent document issues).	Name of managing or principal owner.
150680	KMBR	Ga. s.	1	2	PILGRIM.....	98	78	Feet. 104.3	Feet. 23.0	Feet. 6.7	1893	Wilmington, Del....	Beaufort, N. C.....	Beaufort Fish, Scrap & Oil Co.
155282	KMCH	Sch.	1	4	Omega.....	584	522	163.2	39.3	13.5	1894	North Bend, Oreg..	San Francisco, Calif.	Pacific Freighters Co.
111071	KMCP	Sch.	1	3	Rebecca R. Douglas.	475	399	138.8	33.9	9.5	1894	Bath, Me.....	Philadelphia, Pa.	Edwin A. Douglas.
127055	KMCQ	St. s.	2	2	CITY OF EVERETT.....	2,595	1,939	346.0	42.1	22.9	1894	Everett, Wash.....	New York, N. Y.	Standard Oil Co. (N. Y.)
81493	KMCF	St. s.	1	0	Wm. F. McCauley.....	149	74	90.0	21.0	11.2	1894	Camden, N. J.....	Savannah, Ga.....	Propeller Towboat Co.
81494	KMDB	Sch.	1	3	William Linthicum.....	156	148	112.0	27.6	6.8	1894	Church Creek, Md....	Baltimore, Md.....	Albert F. Paul.
136499	KMDV	St. s.	1	0	EUGENE HUGHES.....	111	55	84.5	19.0	9.6	1895	Philadelphia, Pa....	New York, N. Y.....	Boylan Towing & Transp. Co.
92633	KMPH	Sch.	2	4	Mary E. Palmer.....	1,526	1,377	221.6	42.0	19.7	1895	Bath, Me.....do.....	French American Line (Inc.).
81499	KMFI	St. s.	2	2	WASHTENAW.....	2,896	2,003	312.1	42.6	24.6	1887	Hartlepool, England.	San Francisco, Calif.	Union S. S. Co.
92585	KMFO	*Sch.	1	3	Merrim.....	855	823	183.1	34.7	16.0	1894	Noank, Conn.....	Philadelphia, Pa....	Reading Co.
116632	KMFW	*Sch.	1	3	Suffolk.....	855	823	182.8	34.7	16.0	1894do.....do.....	Do.
150679	KMGC	*Sch.	1	3	Preston.....	855	823	182.6	34.7	16.0	1894do.....do.....	Do.
157407	KMGF	*Sch.	1	3	Draper.....	855	823	182.3	34.7	16.0	1894do.....do.....	Do.
92611	KMGH	*Sch.	1	3	Mahanoy.....	855	823	182.3	34.7	16.0	1894do.....do.....	Do.
86303	KMGJ	*Sch.	1	3	Glendower.....	855	823	182.2	34.7	16.0	1894do.....do.....	Do.
141359	KMGN	*Sch.	1	3	Lincoln.....	855	823	182.2	34.7	16.0	1894do.....do.....	Do.
86314	KMGT	*Sch.	1	2	George R. Bradford.	142	135	96.4	27.4	8.0	1895	Essex, Mass.....	Gloucester, Mass.	Rockport Granite Co.
77176	KMGV	St. s.	1	1	John Wise.....	251	171	124.0	28.0	10.9	1895do.....	New York, N. Y.	Christina Arbuckle.
96298	KMHD	Sch.	1	3	Henrietta A. Whitney.	217	186	115.5	28.4	8.1	1895	Ellsworth, Me.....	Ellsworth, Me.....	Whitcomb, Haynes & Co.
92656	KMHG	St. p.	3	2	Myles Standish.....	700	339	197.8	33.6	10.9	1895	Chelsea, Mass.....	Boston, Mass.....	Nantasket Beach Steamboat Co.
96308	KMHN	St. s.	4	2	HOWARD.....	3,581	2,278	310.5	42.0	16.0	1895	Wilmington, Del...	Baltimore, Md.....	Merchants & Miners' Transportation Co.
3657	KMHR	*Sch.	1	3	Braddock.....	678	644	176.4	35.0	14.2	1895	Noank, Conn.....	Fall River, Mass...	Staples Transportation Co.
127097	KMHV	Sch.	1	3	C. A. Thayer.....	452	390	156.0	36.0	11.8	1895	Fairhaven, Calif...	San Francisco, Calif.	Peter M. Nelson.
111090	KMJC	*Sch.	1	2	Radnor.....	678	644	176.4	35.0	14.2	1895	Noank, Conn.....	New York, N. Y.....	C. W. Chadwick & Co. (Inc.).
167431	KMJD	*Sch.	1	3	Devon.....	724	667	174.0	35.3	14.3	1895	Bath, Me.....do.....	Do.
121000	KMJF	Sch.	1	3	Forest Belle.....	1,333	1,271	224.6	42.1	18.2	1895do.....do.....	Do.
161075	KMJG	Sch.	1	2	Kodiak.....	146	125	165.0	25.3	9.3	1895	Benicia, Calif.....	San Francisco, Calif.	John G. Jury.
116690	KMJL	*Sch.	1	2	Strafford.....	678	644	176.4	35.0	14.2	1895	Noank, Conn.....	New York, N. Y.....	C. W. Chadwick & Co. (Inc.).
141401	KMJN	Sch.	3	4	Lewis H. Goward.....	1,191	1,054	205.6	39.4	19.6	1895	Bath, Me.....do.....	American Navigation Co.
77194	KMJS	Sch.	1	4	John A. Campbell.....	545	462	161.2	36.7	12.8	1895	Port Blakely, Wash.	San Francisco, Calif.	Burns-Phillip Co. (Inc.)
96314	KMJV	*Sch.	1	2	Haverford.....	678	644	176.4	35.0	14.2	1895	Noank, Conn.....	New York, N. Y.....	C. W. Chadwick & Co. (Inc.).
150710	KMLJ	St. s.	1	2	PAOLI.....	330	224	128.4	26.0	14.7	1895	Philadelphia, Pa....	Perth Amboy, N. J.	Do.
92681	KMLQ	Sch.	1	4	Muriel.....	536	483	162.0	36.8	11.8	1895	Alameda, Calif.....	San Francisco, Calif.	George U. Hind.
127111	KMLR	St. s.	3	2	COMANCHE.....	3,856	2,477	348.5	46.0	18.9	1895	Philadelphia, Pa....	New York, N. Y.....	Clyde S. S. Co.
111094	KMLS	*Sch.	1	2	Richardson.....	693	613	173.2	35.0	14.2	1895	Noank, Conn.....	Philadelphia, Pa....	Reading Co.
92684	KMLT	Sch.	1	3	Maweema.....	453	392	156.0	36.0	11.8	1895	Fairhaven, Calif...	San Francisco, Calif.	Alaska Codfish Co.
155280	KMLV	Sch.	1	4	Okanogan.....	721	606	196.4	39.0	13.9	1895	Port Blakely, Wash.do.....	File Shipping Co.
145705	KMND	*Sch.	1	2	Thomaston.....	693	613	173.2	35.0	14.2	1895	Noank, Conn.....	Philadelphia, Pa....	Reading Co.
111098	KMNF	St. s.	1	1	RIVERSIDE.....	452	372	141.5	27.1	10.3	1895	Chester, Pa.....	New York, N. Y.....	Pyne Co. (Inc.).
127113	KMNJ	St. s.	2	2	CURACAO.....	1,548	1,144	241.3	38.0	16.3	1895	Philadelphia, Pa....	Tacoma, Wash.....	Pacific S. S. Co.
3670	KMNP	*Sch.	1	2	Bast.....	693	613	173.2	35.0	14.2	1895	Noank, Conn.....	Philadelphia, Pa....	Reading Co.
136531	KMPB	St. s.	1	0	ENDEAVOR.....	315	244	136.0	23.2	7.4	1896	Philadelphia, Pa....	Wilmington, Del....	J. Frank White.
155281	KMPF	*Sch.	1	2	Stroudsburg.....	693	613	173.2	35.0	14.2	1896	Noank, Conn.....	New York, N. Y.....	Neptune Line (Inc.).
136532	KMPG	Sch.	1	3	Edward Smith.....	440	358	147.9	36.2	10.6	1896	Bath, Me.....do.....	Edward C. Smith.
145710	KMPJ	St. s.	2	2	TAMAQUA.....	564	383	158.5	29.0	18.0	1896	Philadelphia, Pa....	Philadelphia, Pa....	Reading Co.
107211	KMPL	Sch.	2	4	Alice M. Colburn.....	1,603	1,434	225.1	43.3	20.4	1896	Bath, Me.....	New York, N. Y.....	General Navigation Co.
92691	KMPQ	Sch.	1	3	Mabel and Ruth.....	190	166	125.3	23.8	7.6	1896	Bethel, Del.....	Wilmington, Del....	George F. Conaway.
141420	KMPR	Ga. s.	1	2	Liberty.....	118	96	93.6	24.0	12.6	1896	Gloucester, Mass....	Boston, Mass.....	Boston Pilots' Relief Society.
92698	KMQC	St. s.	1	2	MOHAWK.....	2,783	2,150	265.0	43.0	16.8	1896	Chester, Pa.....	New London, Conn.	New England S. S. Co.
107216	KMQD	St. s.	2	0	CAMBRIDGE.....	2,094	1,399	225.3	42.1	14.2	1896	Philadelphia, Pa....	New York, N. Y.....	New York & New Orleans S. S. Co.
92699	KMQF	St. s.	3	0	MIDDLETOWN.....	1,483	1,008	243.3	45.6	14.0	1896do.....	Hartford, Conn.....	H. and N. Y. Transportation Co.
111108	KMQP	*Sch.	1	3	Rondout.....	831	764	181.6	35.3	16.1	1896	Bath, Me.....	New York, N. Y.....	Pennsylvania Coal Co.
92701	KMQR	Sch.	1	3	Methenesco.....	376	318	136.4	31.0	11.8	1896	Rockland, Me.....	Rockland, Me.....	L. L. Snow & Co.
77218	KMQT	Sch.	2	4	Josephine.....	940	842	199.0	36.8	17.2	1896	Belfast, Me.....	Wilmington, Del....	Robinson Transportation Co.
161082	KMQV	St. s.	1	2	Kodiak.....	114	58	106.0	22.5	9.7	1896	Alameda, Calif.....	San Francisco, Calif.	Alaska Packers' Assn.
92705	KMRC	St. s.	1	2	MOHEGAN.....	2,783	2,150	265.0	43.0	16.8	1896	Chester, Pa.....	New London, Conn.	New England S. S. Co.
116714	KMRL	*Slp.	1	1	SOMERSET.....	283	253	143.4	31.3	8.1	1896	Bath, Me.....	Fall River, Mass...	Staples Transpnt. Co.
157444	KMRN	*Slp.	1	1	Dighton.....	282	252	142.4	31.3	8.1	1896do.....do.....	Do.
96328	KMRP	*Sch.	1	3	Hackensack.....	875	791	192.0	34.7	16.4	1896	Noank, Conn.....	New York, N. Y.....	Pennsylvania Coal Co.
96329	KMRQ	Sch.	2	4	Henry W. Cramp.....	1,639	1,448	231.8	41.2	19.7	1896	Camden, N. J.....	Boston, Mass.....	Coastwise Transp. Co.
107226	KMRT	Sch.	1	3	Albert Meyer.....	459	398	156.0	36.0	11.9	1896	Fairhaven, Calif....	Mobile, Ala.....	L. A. Scott.

SEAGOING VESSELS, ARRANGED IN THE ORDER OF SIGNAL LETTERS—Continued.

[Steel vessels in SMALL CAPITALS, iron in *italics*, wood in roman.]

Official No.	Signal letters.	Rig.	Decks.	Masts.	Name of vessel.	Gross tonnage.	Net tonnage.	Length.	Breadth.	Depth.	When built.	Where built.	Home port (where permanent document issues).	Name of managing or principal owner.
100611	KMRV	St. s.	1	2	HENRY P. WILLIAMS	118	31	110.8	15.7	10.7	1896	Bath, Me.	Charleston, S. C.	Micah Jenkins.
150721	KMSC	*Sch.	1	3	Passaic	875	791	182.0	34.7	18.4	1896	Noank, Conn.	New York, N. Y.	Neptune Line (Inc.).
150722	KMSF	St. s.	1	2	LUCINDA	130	89	124.0	18.0	8.9	1896	Chester, Pa.	do	Edward Maurer Co. (Inc.).
150725	KMSJ	*Sch.	1	3	Hawthorne	680	608	176.4	35.0	14.2	1896	Noank, Conn.	do	Neptune Line (Inc.).
92726	KMSQ	Sch.	1	3	Metha Nelson	460	399	155.0	36.0	11.9	1896	Fairhaven, Calif.	San Francisco, Calif.	Alaska Packers' Assn.
111118	KMTC	St. s.	1	2	Ticelina	99	67	78.6	21.1	9.9	1896	Port Richmond, N. Y.	New York, N. Y.	Tice Towing Line.
96359	KMTF	Sch.	2	4	Dorothy	887	758	183.5	38.2	15.7	1896	Bath, Me.	do	William C. Reid.
157457	KMTL	Sch.	1	4	Defender	446	382	155.0	36.0	11.2	1896	Fairhaven, Calif.	San Francisco, Calif.	George U. Hind.
136570	KMTP	*Sch.	1	3	Ellenville	858	757	194.4	34.8	16.0	1896	Bath, Me.	New York, N. Y.	N. Y., Ontario & Western Ry. Co.
136573	KMTV	Bkn.	1	4	Echo	707	650	183.0	39.4	15.0	1896	North Bend, Oreg.	San Francisco, Calif.	A. F. Thane & Co.
116734	KMTW	St. s.	1	2	EASTERN	211	79	105.0	21.1	14.2	1896	Newport News, Va.	Wilmington, Del.	Eastern Transpn. Co.
127158	KMVC	*Sch.	1	2	Clara	828	748	184.2	35.1	18.8	1896	Bath, Me.	Boston, Mass.	New England Fuel & Transpn. Co.
107247	KMVD	St. s.	2	2	Alliance	916	522	164.4	35.6	18.6	1896	Fairhaven, Calif.	San Francisco, Calif.	Gulf Mail S. S. Co.
127163	KMVQ	St. s.	1	2	Coquille River	415	265	146.2	34.2	12.4	1896	Prosper, Oreg.	do	Union Lumber Co. (Inc.).
100624	KMVS	Sch.	1	5	Inca	1,014	901	215.5	41.3	16.5	1896	Port Blakely, Wash.	do	George E. Billings.
127165	KMVT	St. s.	2	2	City of Philadelphia	542	400	140.0	26.7	10.0	1896	Wilmington, Del.	Key West, Fla.	W. H. Towles.
77164	KMWD	St. s.	1	2	LEOPOLD ADLER	243	121	117.9	23.0	13.0	1894	Newport News, Va.	Galveston, Tex.	Henry J. Schutte.
77250	KMWH	Sch.	1	2	John J. Perry	152	138	93.2	26.5	10.2	1897	Rockland, Me.	Rockland, Me.	Rockland-Rockport Lime Co.
127168	KMWJ	St. s.	1	2	CATAWISSA	558	352	158.0	29.0	18.0	1896	Wilmington, Del.	Philadelphia, Pa.	Reading Co.
96354	KMWP	St. s.	2	2	Humboldt	1,075	688	213.1	31.0	15.7	1896	Fairhaven, Calif.	San Francisco, Calif.	James Jerome.
150747	KMWT	St. s.	1	1	Wissee	39	20	76.6	13.0	7.0	1897	New York, N. Y.	Boston, Mass.	Seacoast Fisheries Co.
130736	KNBM	St. s.	1	2	NEW YORK	540	301	155.0	28.1	19.9	1897	Wilmington, Del.	New York, N. Y.	United N. Y. Sandy Hook Pilots' Assn.
150756	KNBV	St. s.	3	1	PRINCESS ANNE	3,629	2,346	350.0	42.0	17.0	1897	Chester, Pa.	do	Old Dominion S. S. Co.
92794	KNCP	St. s.	2	2	Iris	2,858	1,996	304.3	48.8	24.5	1885	Newcastle-on-Tyne, England.	San Francisco, Calif.	U. S. Shipping Board.
127200	KNDJ	Sch.	2	4	Charles G. Endicott	856	751	171.6	38.0	18.7	1897	Bath, Me.	New York, N. Y.	Arthur A. Miller.
107307	KNDL	Sch.	1	4	Annie M. Campbell	565	485	168.4	37.6	12.8	1897	Port Blakely, Wash.	San Francisco, Calif.	Burns-Philip Co.
167487	KNDR	Sch.	1	4	Defiance	604	526	179.8	37.7	13.7	1897	Hoquiam, Wash.	do	E. K. Wood Lumber Co.
81576	KNDS	Sch.	1	3	Wawona	468	413	156.0	36.0	12.3	1897	Fairhaven, Calif.	Seattle, Wash.	Robinson Fisheries Co.
155308	KNFC	*Sch.	1	3	Oak Hill	910	848	194.4	34.8	17.6	1897	Noank, Conn.	Philadelphia, Pa.	Reading Co.
77274	KNFH	St. s.	4	2	JUNLATA	3,465	2,537	310.0	42.0	16.0	1897	Wilmington, Del.	Baltimore, Md.	Merchants & Miners' Transportation Co.
92827	KNFB	Sch.	2	3	Marion Chilcott	1,737	1,510	248.6	37.8	23.3	1882	Glasgow, Scot.	San Francisco, Calif.	Associated Oil Co.
111169	KNFT	Sch.	1	3	Repeat	455	410	148.9	34.4	12.0	1897	North Bend, Oreg.	do	Duval Moore.
92828	KNFV	*Sch.	1	3	Maple Hill	911	843	194.4	34.8	17.6	1897	Noank, Conn.	Philadelphia, Pa.	Reading Co.
92830	KNGB	St. s.	2	2	MIAMI	1,741	1,311	239.2	40.1	21.8	1897	Philadelphia, Pa.	New Haven, Conn.	Peninsular & Occidental S. S. Co.
130759	KNGD	St. s.	1	3	NEW ENGLAND	230	70	121.0	23.8	12.0	1897	Camden, N. J.	Portland, Me.	New England Fish Co.
100648	KNGF	*Sch.	1	3	Indian Ridge	910	842	194.0	34.8	17.6	1897	Noank, Conn.	Philadelphia, Pa.	Reading Co.
116900	KNGP	St. s.	1	2	Samoa	377	237	151.0	33.5	10.7	1896	San Francisco, Calif.	San Francisco, Calif.	Caapar Lumber Co.
130762	KNGQ	St. s.	2	2	Navahoe	1,881	1,122	282.9	34.3	21.8	1890	Hamburg, Germany	New York, N. Y.	Trans-Oceanic Shipping Co.
121064	KNGT	St. s.	1	2	Fulton	606	393	152.7	33.5	11.4	1898	Fairhaven, Calif.	Seattle, Wash.	Border Line Transp. Co.
3745	KNHB	*Sch.	1	3	Bear Ridge	910	842	201.0	34.8	17.6	1896	Noank, Conn.	Philadelphia, Pa.	Reading Co.
127257	KNHD	St. s.	1	2	CUMBERLAND	377	209	135.0	27.0	15.0	1898	Baltimore, Md.	Boston, Mass.	Consolidation Coastwise Co.
81595	KNHF	*Slp.	1	1	Warren	283	220	141.4	31.4	8.4	1898	Bath, Me.	Fall River, Mass.	Staples Transpnt. Co.
96393	KNHJ	Sch.	1	4	H. D. Bendixsen	641	570	173.5	37.4	13.5	1898	Fairhaven, Calif.	San Francisco, Calif.	Eschen & Minor Co.
3747	KNHQ	*Sch.	1	3	Buck Ridge	915	847	195.0	34.8	17.6	1898	Noank, Conn.	Philadelphia, Pa.	Reading Co.
3749	KNJD	St. s.	1	2	Brunswick	532	283	161.3	34.4	12.2	1898	North Bend, Oreg.	San Francisco, Calif.	Union Lumber Co.
116511	KNJF	St. s.	3	2	SENATOR	2,432	1,450	280.0	38.1	19.6	1898	San Francisco, Calif.	Tacoma, Wash.	Pacific S. S. Co. (Inc.).
126680	KNJB	*Sch.	1	3	Eagle Hill	911	843	195.0	34.8	17.6	1898	Noank, Conn.	Philadelphia, Pa.	Reading Co.
136681	KNJT	Sch.	1	4	Eric	574	496	174.0	37.6	12.8	1898	Port Blakely, Wash.	San Francisco, Calif.	Burns-Philip Co. (Inc.).
127251	KNLC	St. s.	4	2	Catania	3,347	2,547	307.4	35.7	22.6	1881	Glasgow, Scotland	Los Angeles, Calif.	Huasteca Petroleum Co.
127253	KNLF	Sch.	1	2	Charles Nelson	688	603	196.5	37.8	12.8	1898	Alameda, Calif.	San Francisco, Calif.	Charles Nelson Co.
121075	KNLG	*Sch.	1	3	Franklin	910	842	194.0	34.8	17.6	1898	Noank, Conn.	Philadelphia, Pa.	Reading Co.
127262	KNLT	St. s.	3	4	CHINA	5,090	3,186	440.4	48.1	32.8	1899	Govan, Scotland	San Francisco, Calif.	China Mail S. S. Co. (Ltd.).
130776	KNMD	*Sch.	1	3	Number Five	909	796	192.7	34.7	17.0	1898	Bath, Me.	Boston, Mass.	Consolidation Coastwise Co.
116634	KNMF	*Sch.	1	3	Silver Brook	904	842	194.0	34.8	17.6	1898	Noank, Conn.	Philadelphia, Pa.	Reading Co.
161111	KNML	*Sch.	1	4	Kentucky	1,575	1,472	245.2	44.3	19.2	1898	Bath, Me.	Boston, Mass.	Seaboard Transpn. Co.
77312	KNPD	Sch.	1	3	Jennie D. Bell	194	171	125.0	23.5	7.5	1898	Bethel, Del.	Baltimore, Md.	C. C. Paul & Co.
96418	KNPF	Sch.	1	4	Honolou	554	520	162.5	36.8	12.8	1896	Alameda, Calif.	San Francisco, Calif.	James Rolph, Jr.
136691	KNPH	*Sch.	1	3	Enterprise	901	838	194.0	35.0	17.6	1898	Noank, Conn.	Philadelphia, Pa.	Reading Co.
136692	KNPJ	St. s.	1	2	BURKA	353	186	128.0	26.3	15.0	1898	Philadelphia, Pa.	Fall River, Mass.	Staples Transpnt. Co.

SEAGOING VESSELS, ARRANGED IN THE ORDER OF SIGNAL LETTERS—Continued.

[Steel vessels in SMALL CAPITALS, iron in *italics*, wood in roman.]

Official No.	Signal letters.	Rig.	Decks.	Masts.	Name of vessel.	Gross tonnage.	Net tonnage.	Length.	Breadth.	Depth.	When built.	Where built.	Home port (where permanent document issues).	Name of managing or principal owner.
92888	KNPV	St. a.	2	2	MATANAS.....	3,004	2,006	360.3	41.2	26.5	1893	Belfast, Ireland....	New York, N. Y....	New York and Cuba Mail S. S. Co.
96434	KNQD	*Sch.	1	3	Gibson.....	830	736	183.7	35.2	16.2	1898	Bath, Me.....	Fall River, Mass....	Staples Transp'n. Co.
136097	KNQF	*Sch.	2	4	ERSKINE M. PHELPS.....	3,020	2,081	312.1	45.2	25.6	1898do.....	San Francisco, Calif.	T. A. Hays.
111199	KNQP	Sch.	2	4	Rachel W. Stevens.....	1,211	1,032	195.5	40.4	18.4	1898do.....	New York, N. Y....	Pendleton Bros. (Inc.).
180795	KNQV	*Sch.	1	3	Phoenix.....	901	838	194.0	35.0	17.6	1898	Noank, Conn.....	Philadelphia, Pa....	Reading Co.
81628	KNRC	St. s.	2	2	WINDFRED.....	2,551	1,520	283.5	42.2	21.1	1898	Bath, Me.....	Port Arthur, Tex....	Gulf Refining Co.
81628	KNRF	St. s.	1	0	Wm. H. Moody.....	259	178	115.0	27.5	9.2	1898	Essex, Mass.....	Gloucester, Mass....	Rockport Granite Co.
187826	KNRG	Sch.	1	4	Dauntless.....	548	478	162.2	37.3	13.2	1898	Hoquiam, Wash.....	San Francisco, Calif.	E. K. Wood Lumber Co.
161826	KNRM	St. s.	4	2	Victoria.....	3,502	2,112	361.1	40.1	19.0	1870	Dumbarton, Scot....	Seattle, Wash.....	Alaska S. S. Co.
107417	KNRS	St. s.	2	2	ADMIRAL DEWEY.....	2,104	1,336	280.0	36.1	22.7	1898	Philadelphia, Pa....	Tacoma, Wash.....	Pacific S. S. Co. (Inc.).
116862	KNRW	St. s.	1	2	SANTURCE.....	1,836	1,122	255.0	41.0	31.2	1898	Wilmington, Del....	New York, N. Y....	N. Y. & Porto Rico S. S. Co.
155336	KNSD	St. s.	1	0	O. L. HALENBECK..	198	136	103.3	22.6	12.6	1898	Philadelphia, Pa....do.....	Cahill Towing Line (Inc.).
130795	KNSF	St. s.	1	0	S. T. Co. No. 2....	157	84	98.1	22.0	10.1	1898do.....do.....	Standard Transp. Co.
130797	KNSJ	*Sch.	1	3	Number Ten.....	897	804	189.2	35.3	17.2	1898	Bath, Me.....	Boston, Mass.....	Consolidation Coastwise Co.
92015	KNSM	Sch.	1	4	Mary E. Foster.....	950	839	202.2	40.2	15.9	1898	Port Blakely, Wash	Honolulu, Hawaii..	Allen & Robinson.
130798	KNSP	*Sch.	1	3	Number Seven.....	898	790	193.0	34.9	17.0	1898	Bath, Me.....	Boston, Mass.....	Consolidation Coastwise Co.
107423	KNSQ	St. s.	2	2	ADMIRAL SCHLEY.....	2,104	1,336	280.0	36.1	22.7	1898	Philadelphia, Pa....	Tacoma, Wash.....	Pacific S. S. Co. (Inc.).
3772	KNST	*Slp.	1	1	Boyd.....	473	396	166.1	34.2	10.3	1898	Bath, Me.....	New York, N. Y....	Neptune Line (Inc.).
107425	KNSW	St. s.	2	2	ADMIRAL FARRAGUT.....	2,141	1,361	280.0	36.1	22.7	1898	Philadelphia, Pa....	Tacoma, Wash.....	Pacific S. S. Co. (Inc.).
107420	KNTH	Bk.	2	3	Star of England.....	2,123	1,806	264.0	39.0	23.5	1893	Dumbarton, Scot....	San Francisco, Calif.	Alaska Packers' Assn.
136724	KNTS	St. s.	1	2	E. L. RUSSELL.....	206	100	108.9	22.6	12.2	1890	Camden, N. J.....	Port Arthur, Tex....	Gulf Refining Co.
96435	KNTV	St. s.	4	2	PANAMA.....	5,664	3,516	360.0	50.0	19.8	1898	Philadelphia, Pa....	New York, N. Y....	Panama R. R. Co.
107430	KNTW	St. s.	1	2	ATLAS.....	2,005	1,145	248.0	40.1	22.5	1899	Chester, Pa.....	San Francisco, Calif.	Standard Oil Co. (Cal.).
81688	KNVD	St. s.	1	2	WABAN.....	163	111	91.0	20.0	10.4	1899	Philadelphia, Pa....	Charleston, S. C....	James J. Igoe.
116875	KNVF	St. s.	2	2	SWATABA.....	625	425	157.0	29.0	17.5	1899do.....	Philadelphia, Pa....	Reading Co.
107433	KNVJ	*Sch.	1	2	AMERICAN.....	836	753	215.5	34.4	15.8	1898	New York, N. Y....	Baltimore, Md.....	Standard Oil Co. (N. J.).
127316	KNVL	*Sch.	1	3	Canton.....	531	448	167.0	34.6	11.5	1899	Noank, Conn.....	Fall River, Mass....	Staples Transp'n. Co.
136717	KNVM	*Sch.	1	2	Easton.....	531	448	167.0	34.6	11.5	1899do.....do.....	Do.
161119	KNWB	St. s.	4	2	KERSHAW.....	2,590	1,767	274.0	42.0	16.2	1899	Wilmington, Del....	Baltimore, Md.....	Merchants & Miners' Transportation Co.
150807	KNWJ	St. s.	1	2	PIEDMONT.....	301	214	141.0	27.0	15.4	1899	Baltimore, Md.....	Boston, Mass.....	Consolidation Coastwise Co.
111210	KNWL	*Sch.	1	2	Randolph.....	567	499	175.0	34.6	11.7	1899	Noank, Conn.....	Fall River, Mass....	Staples Transp'n. Co.
92924	KNWM	*Sch.	1	3	Malvern.....	844	745	185.4	35.3	16.2	1899	Bath, Me.....	New York, N. Y....	C. W. Chadwick & Co. (Inc.).
96439	KNWT	St. s.	3	2	HAMILTON.....	3,723	2,430	351.8	42.0	17.0	1899	Chester, Pa.....do.....	Old Dominion S. S. Co.
130613	KPBC	*Sch.	1	3	Number Fourteen..	927	807	193.7	35.0	17.4	1899	Bath, Me.....	Boston, Mass.....	Consolidation Coastwise Co.
3777	KPBF	St. s.	1	2	Boxer.....	216	121	113.7	25.3	13.5	1899	East Boston, Mass.	Philadelphia, Pa....	F. W. Munn.
130815	KPBJ	St. s.	4	2	NANTUCKET.....	2,599	1,767	274.0	42.0	16.2	1899	Wilmington, Del....	Baltimore, Md.....	Merchants & Miners' Transportation Co.
92930	KPBL	*Sch.	1	3	Monitor.....	955	866	193.6	35.0	17.6	1899	Noank, Conn.....	Philadelphia, Pa....	Reading Co.
130617	KPBB	*Sch.	1	3	Number Fifteen.....	912	796	192.1	34.8	17.3	1899	Bath, Me.....	Boston, Mass.....	Consolidation Coastwise Co.
155349	KPBV	*Sch.	1	3	Oxford.....	836	735	184.9	35.2	16.2	1899do.....	New York, N. Y....	C. W. Chadwick & Co. (Inc.).
92936	KPBW	St. s.	4	2	COLOW.....	5,670	3,513	360.0	50.0	19.9	1899	Philadelphia, Pa....do.....	Panama R. R. Co.
136737	KPCD	*Sch.	1	3	Edith.....	516	466	169.8	34.4	11.6	1899	Noank, Conn.....	New London, Conn.	Thames Towboat Co.
107456	KPCG	Sch.	1	2	American Eagle....	148	141	92.4	30.5	7.5	1899	Northport, N. Y....	New Haven, Conn....	John Beattie, Est. of.
77354	KPCL	St. s.	1	0	PORT COVINGTON..	145	99	85.6	22.5	10.7	1899	Camden, N. J.....	Baltimore, Md.....	Curtis Bay Towing Co.
77356	KPCM	St. s.	3	2	JEFFERSON.....	3,723	2,362	351.8	42.0	17.0	1899	Chester, Pa.....	New York, N. Y....	Old Dominion S. S. Co.
127342	KPCN	Bk.	2	3	Star of Chile.....	1,001	874	202.0	34.2	21.2	1868	Dundee, Scotland..	San Francisco, Calif.	Alaska Packers' Assn.
26317	KPCD	*Sch.	1	3	Upton.....	843	746	184.9	35.0	16.2	1899	Bath, Me.....	New York, N. Y....	C. W. Chadwick & Co. (Inc.).
111223	KPDF	Sch.	1	4	Robert R. Hind....	564	520	162.5	36.8	12.8	1899	Alameda, Cal.....	San Francisco, Calif.	George U. Hind.
161819	KPDG	St. s.	1	2	VALLEY FORGE....	558	352	158.0	29.0	18.0	1898	Wilmington, Del....	Philadelphia, Pa....	Reading Co.
116895	KPDH	St. s.	1	0	VOYSET.....	178	120	102.6	23.0	10.5	1899	Philadelphia, Pa....	New York, N. Y....	Long Island R. R. Co.
92948	KPDN	*Sch.	1	3	Marion.....	954	865	193.6	35.0	17.6	1899	Noank, Conn.....	Philadelphia, Pa....	Reading Co.
130629	KPDQ	*Sch.	1	3	Number Seventeen..	935	813	192.7	35.0	17.4	1899	Bath, Me.....	Boston, Mass.....	Consolidation Coastwise Co.
3792	KPDS	*Sch.	1	3	Number Twenty-three.	1,035	929	207.0	35.2	18.4	1899do.....do.....	Do.
116896	KPFC	St. s.	1	2	San Pedro.....	724	507	163.1	34.0	18.7	1899	Aberdeen, Wash....	San Francisco, Calif.	James Grieg.
92953	KPFD	St. s.	2	2	MAE.....	2,103	1,281	243.6	42.2	22.2	1899	Toledo, Ohio.....	New York, N. Y....	S. S. Moe Co. (Inc.).
92955	KPFG	St. p.	1	0	MOBAC.....	610	352	180.2	28.7	10.1	1899	Newburgh, N. Y....do.....	Old Dominion S. S. Co.
145817	KPFT	Sch.	1	2	T. M. Nicholson....	128	90	95.1	24.4	10.8	1899	Essex, Mass.....	Castine, Me.....	Harold M. Wesson.
126872	KPFV	St. s.	1	2	Thetis.....	407	77	132.0	30.5	10.2	1862	Buffalo, N. Y.....	Boston, Mass.....	Theodore Krumm.

SEAGOING VESSELS, ARRANGED IN THE ORDER OF SIGNAL LETTERS—Continued.

[Steel vessels in SMALL CAPITALS, iron in *italics*, wood in roman.]

Official No.	Signal letters.	Rig.	Decks.	Masts.	Name of vessel.	Gross tonnage.	Net tonnage.	Length.	Breadth.	Depth.	When built.	Where built.	Home port (where permanent document issues).	Name of managing or principal owner.
127357	KPFW	*Sch.	1	3	L. & W-B. C. Co. No. 8.	953	861	193.7	35.0	17.6	1899	Noank, Conn.	New York, N. Y.	Lehigh-Wilkes-Barre Coal Co.
145818	KPGD	*Sch.	1	3	Tipton	830	729	184.6	35.2	16.1	1899	Bath, Me.	Fall River, Mass.	Staples Transpn. Co.
81659	KPGF	Sch.	1	4	Wm. H. Smith	566	496	170.4	37.6	12.8	1899	Port Blakeley, Wash.	San Francisco, Calif.	Burns-Philp Co. (Inc.).
126747	KPGH	St. s.	3	2	EL SUD	4,572	2,903	390.9	48.3	15.6	1899	Newport News, Va.	New York, N. Y.	Southern Pacific Co.
112233	KPGN	Ga. s.	1	2	Alert	99	74	112.6	15.9	9.1	1899	Greenport, N. Y.	Baltimore, Md.	J. Milton Lyell.
3796	KPGW	*Sch.	1	2	Brocton	567	499	175.0	34.6	11.7	1899	Noank, Conn.	Fall River, Mass.	Staples Transpn. Co.
130834	KPHD	*Sch.	1	3	Number Eighteen	936	817	189.3	35.1	18.1	1899	Bath, Me.	Boston, Mass.	Consolidation Coastwise Co.
121109	KPHL	Sch.	1	4	Fred J. Wood	681	601	181.0	38.1	14.0	1899	Hoquiam, Wash.	San Francisco, Calif.	E. K. Wood Lumber Co.
3803	KPHS	*Sch.	1	3	780	926	824	187.4	34.2	18.1	1899	Bath, Me.	Perth Amboy, N. J.	Lehigh Valley Transpn. Co.
107486	KPHV	Ga. s.			Amazon	93	83	93.7	21.0	9.0	1899	Bayville, N. Y.	New York, N. Y.	East Coast Transpn. Corp.
107487	KPJB	St. s.	1	0	HEROINE	296	149	136.0	26.3	16.3	1899	Brooklyn, N. Y.	Boston, Mass.	Commonwealth Fisheries Co.
126756	KPJC	St. s.	3	2	EL NORTE	4,604	2,925	391.9	48.3	15.8	1899	Newport News, Va.	New York, N. Y.	Southern Pacific Co.
150831	KPJD	St. s.	2	2	POUCE	3,570	2,249	317.0	42.0	27.8	1899	Wilmington, Del.	do.	New York and Porto Rico S. S. Co.
92677	KPJG	Sch.	2	4	Estelle Krieger	1,172	1,047	184.8	40.3	18.8	1899	Thomaston, Me.	Boston, Mass.	Israel E. Decrow.
150832	KPIH	*Sch.	1	3	Paxinos	954	865	193.6	35.0	17.6	1899	Noank, Conn.	Philadelphia, Pa.	Reading Co.
127269	KPIN	Sch.	1	4	Columbia	663	584	181.0	38.5	13.7	1899	Hoquiam, Wash.	Honolulu, Hawaii	City Mill Co. (Ltd.).
86417	KPIQ	St. s.	1	2	GETTYSBURG	557	351	158.0	29.0	18.0	1898	Wilmington, Del.	Philadelphia, Pa.	Reading Co.
130840	KPIJ	*Sch.	1	3	Number Nineteen	932	823	189.0	35.1	18.0	1899	Bath, Me.	Boston, Mass.	Consolidation Coastwise Co.
86467	KPIK	St. s.	1	2	Georges Creek	398	184	128.9	28.7	16.7	1899	Pt. Richmond, N. Y.	do.	Do.
3806	KPIV	*Sch.	1	3	781	931	823	188.1	34.2	18.1	1899	Bath, Me.	Perth Amboy, N. J.	Lehigh Valley Transportation Co.
126761	KPIW	St. s.	3	2	EL RIO	4,604	2,918	391.9	48.3	15.8	1899	Newport News, Va.	New York, N. Y.	Southern Pacific Co.
126762	KPLB	Shp.	2	4	EDWARD SEWALL	3,206	2,916	332.0	45.3	25.5	1899	Bath, Me.	Fort Arthur, Tex.	Texas Co.
86483	KPLG	St. s.	2	2	GOVERNOR DINGLEY	3,326	2,856	298.9	60.8	17.8	1899	Chester, Pa.	Boston, Mass.	Eastern S. S. Lines.
96470	KPLH	Sch.	1	4	Henry Wilson	499	430	157.8	37.1	11.3	1899	Aberdeen, Wash.	San Francisco, Calif.	Libby, McNeal & Libby.
120848	KPLM	St. s.	1	2	Mariner	220	110	109.5	24.7	14.5	1899	Tottenville, N. Y.	New York, N. Y.	Neptune Line (Inc.).
150837	KPLN	Sch.	1	4	Philippine	523	491	162.5	36.8	12.2	1899	Alameda, Calif.	San Francisco, Calif.	Sanders & Kirchmann (Inc.).
92993	KPLQ	St. s.	2	2	MARACAIBO	1,771	1,095	267.5	37.0	18.5	1899	Wilmington, Del.	Wilmington, Del.	Atlantic & Caribbean Steam Nav. Co.
3810	KPLR	Bkn.	1	3	Benicia	674	653	169.0	40.0	14.0	1899	Benicia, Calif.	Mobile, Ala.	Whitney & Bodden Shipping Co. (Inc.).
141625	KPLT	Sch.	1	4	Lottie Bennett	566	496	170.4	37.6	12.8	1899	Port Blakeley, Wash.	San Francisco, Calif.	George E. Billings.
120844	KPLW	*Sch.	1	3	Number Twenty	940	831	190.3	35.3	18.1	1899	Bath, Me.	Boston, Mass.	Consolidation Coastwise Co.
126767	KPMC	*Sch.	1	3	Ephrata	954	865	193.6	35.0	17.6	1899	Noank, Conn.	Philadelphia, Pa.	Reading Co.
126768	KPMD	*Sch.	1	2	Edith	859	766	185.8	35.2	17.1	1899	Bath, Me.	Boston, Mass.	New England Fuel & Transpn. Co.
157556	KPMF	St. s.	1	2	Admiral Rodman	1,101	837	175.0	36.0	14.0	1899	Fairhaven, Calif.	Tacoma, Wash.	Pacific S. S. Co. (Inc.).
126771	KPMH	St. s.	3	2	EL CID	4,608	2,921	391.3	48.3	15.8	1899	Newport News, Va.	New York, N. Y.	Southern Pacific Co.
126772	KPMJ	St. s.	2	2	H. C. CADMUS	413	209	136.0	26.1	15.5	1899	Camden, N. J.	do.	Neptune Line (Inc.).
150845	KPMT	*Sch.	1	3	Paxtang	954	865	193.6	35.0	17.6	1899	Noank, Conn.	Philadelphia, Pa.	Reading Co.
156371	KPND	*Sch.	1	4	Ohio	1,629	1,506	237.5	43.4	20.1	1899	Bath, Me.	Boston, Mass.	Seaboard Transpn. Co.
161133	KPNF	St. s.	1	2	Kaulani	384	243	140.5	30.0	12.0	1899	Alameda, Calif.	Honolulu, Hawaii	Inter-Island Steam Navigation Co.
157558	KPNG	*Sch.	1	2	786	495	492	141.6	31.0	15.0	1899	Perth Amboy, N. J.	Perth Amboy, N. J.	Coxe Bros. & Co.
93001	KPNH	*Sch.	1	3	Marion Chappell	1,595	1,484	243.3	43.8	22.0	1899	Noank, Conn.	New London, Conn.	Thames Towboat Co.
116929	KPNM	St. s.	1	2	SAVAGE	410	279	142.8	27.0	15.6	1899	Baltimore, Md.	Boston, Mass.	Consolidation Coastwise Co.
116935	KPNW	St. s.	2	2	SAN JUAN	3,543	2,579	317.0	42.0	27.8	1900	Wilmington, Del.	New York, N. Y.	New York and Porto Rico S. S. Co.
161135	KPOC	Bk.	2	3	STAR OF FINLAND	1,699	1,425	225.7	42.3	20.0	1899	Bath, Me.	San Francisco, Calif.	Alaska Packers' Assn.
127367	KPOG	St. s.	1	2	COVINGTON	401	196	135.0	27.5	15.7	1899	Philadelphia, Pa.	Boston, Mass.	Seaboard Transpn. Co.
112262	KPOJ	St. s.	2	2	Fair Oaks	1,275	777	199.0	38.0	20.3	1900	Hoquiam, Wash.	New York, N. Y.	Oriental Navigation Corp.
126780	KPQM	*Sch.	1	3	Elk Garden	847	749	185.7	35.3	16.2	1900	Bath, Me.	Philadelphia, Pa.	Westmoreland Coal Co.
96480	KPQN	Sch.	1	4	Helena	927	828	202.2	40.2	15.9	1899	Port Blakeley, Wash.	Honolulu, Hawaii	Allen & Robinson.
116940	KPQR	Sch.	1	4	Sehome	680	620	182.3	37.9	13.3	1899	New Whatecom, Wash.	Mobile, Ala.	Whitney & Bodden Shipping Co. (Inc.).
150850	KPQS	St. s.	1	3	POWEL	1,218	1,047	206.6	35.0	19.6	1900	Pt. Richmond, N. Y.	New Orleans, La.	Pan American Trans. & Trading Co. (Inc.).
116942	KPQV	St. s.	1	1	Morning Star	262	112	132.6	30.0	10.8	1900	Essex, Mass.	Seattle, Wash.	San Juan Navigation Co.
111266	KPQW	*Sch.	1	2	Remus	531	464	167.0	34.6	11.5	1900	Noank, Conn.	Fall River, Mass.	Staples Transpn. Co.
86488	KPRB	St. s.	1	2	Gerry	273	133	102.0	24.0	10.5	1900	Wilmington, Del.	New York, N. Y.	Cañill Towing Line (Inc.).
116944	KPRF	St. s.	1	2	Santa Ana	1,203	730	182.4	36.2	12.4	1900	Marshfield, Oreg.	Seattle, Wash.	Alaska S. S. Co.

SEAGOING VESSELS, ARRANGED IN THE ORDER OF SIGNAL LETTERS—Continued.

[Steel vessels in SMALL CAPITALS, iron in *italics*, wood in roman.]

Official No.	Signal letters.	Rig.	Decks.	Masts.	Name of vessel.	Gross tonnage.	Net tonnage.	Length.	Breadth.	Depth.	When built.	Where built.	Home port (where permanent document issues).	Name of managing or principal owner.
107520	KPRH	St. s.	3	2	AUGUSTA.....	1,968	1,147	252.0	46.0	9.3	1900	Philadelphia, Pa....	Baltimore, Md.....	West India Sugar Co.
111268	KPRS	St. s.	2	2	Rainier.....	1,400	823	204.9	38.0	21.3	1900	Hoquiam, Wash....	San Francisco, Calif.	Albers Bros. Milling Co.
186784	KPRT	Sch.	1	3	Edwin & Maud.....	206	178	126.5	23.8	8.6	1900	Bethel, Del.....	Baltimore, Md.....	Albert F. Paul.
127407	KPSB	St. s.	4	2	SORBUS.....	4,828	3,000	391.6	48.3	15.8	1900	Newport News, Va.	New York, N. Y....	Southern Pacific Co.
93011	KPSD	Sch.	3	4	Malcolm Barter, jr.	1,732	1,503	226.3	45.0	20.8	1900	Camden, Me.....	do	South American S. S. Corp.
86491	KPSF	St. s.	4	2	GRECIAN.....	2,827	1,994	263.3	42.0	36.0	1900	Wilmington, Del...	Baltimore, Md.....	Merchants & Miners' Transportation Co.
180856	KPSL	St. s.	2	2	PLEIADES.....	4,018	3,086	331.5	47.0	25.0	1900	Sparrows Point, Md.	New York, N. Y....	Edgar F. Luckenbach
161140	KPSM	St. s.	2	2	KVICHAK.....	1,063	610	200.2	35.5	16.0	1900	Portland, Ore.....	San Francisco, Calif.	Alaska Packers' Assn.
3832	KPSQ	*Sch.	1	3	783.....	923	796	188.6	34.2	18.2	1900	Perth, Me.....	Perth Amboy, N. J.	Lehigh Valley Transportation Co.
127415	KPSR	St. s.	1	2	Coastwise.....	268	182	109.3	24.5	15.0	1900	Perth Amboy, N. J.	New York, N. Y....	Neptune Line (Inc.).
3835	KPST	St. s.	1	2	Buccaneer.....	226	126	114.1	25.6	14.5	1900	Boston, Mass.....	do	Freeport & Tampico Fuel Oil Trans. Corp.
127420	KPTB	Sch.	2	4	Calumet.....	1,241	1,094	190.4	40.1	18.9	1900	Bath, Me.....	Boston, Mass.....	Ralph C. Emery, Corp.
120856	KPTC	*Sch.	1	2	Soranton.....	489	412	163.8	34.2	10.5	1900	Camden, N. Y....	New York, N. Y....	Neptune Line (Inc.).
145840	KPTD	St. s.	1	2	TAMFICO.....	2,261	1,664	247.0	42.0	24.0	1900	Toledo, Ohio.....	Boston, Mass.....	Crowell & Thurlow S. S. Co.
116963	KPTG	*Sch.	1	2	Sharon.....	482	406	163.6	34.2	10.3	1900	Bath, Me.....	do	Samuel Cabot (Inc.).
116964	KPTH	Sch.	1	4	Santa Paula.....	650	632	183.1	30.3	16.1	1900	Fairhaven, Calif...	San Francisco, Calif.	Mission Trans. & Refining Co.
3837	KPTQ	Sch.	1	4	Bainbridge.....	566	496	170.4	37.6	12.8	1900	Port Blakeley, Wash	do	Port Blakeley Mill Co.
145841	KPTS	St. s.	1	2	Tormentor.....	252	131	114.1	25.6	14.5	1900	East Boston, Mass.	New York, N. Y....	Freeport & Tampico Fuel Oil Trans. Corp.
141642	KPTV	Sch.	1	4	Luzon.....	545	512	170.0	36.8	12.2	1900	Alameda, Calif....	San Francisco, Calif.	Sanders & Kirohmann.
107639	KPVC	St. s.	1	2	SALISBURY.....	284	164	123.9	25.0	12.6	1900	Camden, N. J....	Cape Charles, Va.	N. Y. Phila. & Norfolk R. R. Co.
120859	KPVF	St. s.	1	2	Nome City.....	939	597	230.0	38.0	16.2	1900	Fairhaven, Calif...	San Francisco, Calif.	Charles Nelson Co.
141644	KPVH	St. s.	1	2	LEHIGH.....	446	303	136.0	26.0	13.4	1900	Port Richmond, N. Y.	Perth Amboy, N. J.	Lehigh Valley Transportation Co.
3838	KPVJ	*Sch.	1	3	784.....	919	808	183.4	34.0	18.0	1900	Bath, Me.....	do	New England Fuel & Transpn. Co.
121135	KPVL	*Sch.	1	3	Flora.....	865	769	185.2	35.1	17.3	1900	do	Boston, Mass.....	Boston Pilots' Relief Society
141645	KPVM	Ga. s.	1	2	Louise.....	102	78	91.3	23.0	10.2	1900	East Boston, Mass.	do	Seaboard Transpn. Co.
100710	KPVT	*Sch.	1	4	Indians.....	1,626	1,506	226.3	43.3	20.6	1900	Bath, Me.....	do	Matson Navigation Co.
96503	KPVW	St. s.	2	2	HYADES.....	3,753	2,932	331.5	47.0	25.0	1900	Sparrows Point, Md.	San Francisco, Calif.	Inter-Island Steam Navigation Co.
127431	KPVG	St. s.	2	2	CLAUDINE.....	846	615	173.6	32.0	15.1	1890	Glasgow, Scotland..	Honolulu, Hawaii..	General Petroleum Co.
167574	KPWH	Bk.	2	3	Diamond Head.....	1,012	952	194.2	31.2	20.2	1866	London, England...	San Francisco, Calif.	Alaska Packers' Assn.
136801	KPWI	Bk.	2	3	Star of India.....	1,318	1,247	205.5	35.2	23.4	1863	Ramsay, Scotland..	do	Associated Oil Co.
121138	KPWL	Snp.	2	3	Falls of Clyde.....	1,809	1,748	266.1	40.0	23.5	1878	Pt. Glasgow, Scot...	do	Alaska Packers' Assn.
96496	KPWR	Snp.	2	4	FRANK GREENLAND.....	2,179	1,944	270.0	45.1	23.6	1892	Glasgow, Scotland..	do	Alaska Packers' Assn.
107579	KPWS	Sch.	1	2	A. M. Nicholson.....	136	100	105.0	24.6	10.4	1900	Essex, Mass.....	New Bedford, Mass.	Benj. D. Cleveland.
96500	KPWT	St. s.	1	2	HELENE.....	618	392	170.6	30.8	14.8	1897	San Francisco, Calif.	Honolulu, Hawaii..	Inter-Island Steam Navigation Co.
96501	KPVV	Bk.	2	3	Star of Peru.....	1,027	976	190.2	33.0	20.2	1863	Sunderland, Eng...	San Francisco, Calif.	Alaska Packers' Assn.
77417	KQBG	Snp.	2	4	JOHN ENA.....	2,842	2,708	312.9	48.1	25.0	1892	Glasgow, Scotland..	do	Standard Oil Co.
120047	KQBJ	Sch.	1	2	Ka Mo.....	108	108	95.0	27.5	7.6	1882	San Francisco, Calif.	Honolulu, Hawaii..	Masso Shimomura.
161157	KQBP	St. s.	2	2	Kwas.....	975	773	195.0	33.0	16.0	1883	Philadelphia, Pa....	do	Inter-Island Steam Navigation Co.
141660	KQBR	St. s.	1	2	Lehua.....	176	126	112.0	24.1	8.1	1879	San Francisco, Calif.	San Francisco, Calif.	Red Salmon Canning Co.
77228	KQBV	St. s.	1	2	Mauna Loa.....	860	536	176.8	33.9	16.1	1896	Port Blakeley, Wash	Honolulu, Hawaii..	Inter-Island Steam Navigation Co.
150383	KQBW	St. s.	1	2	Mikahala.....	444	354	147.2	30.0	12.5	1886	do	do	Do.
96379	KQBC	St. s.	1	2	Nihau.....	341	201	148.2	33.6	11.2	1897	Fairhaven, Calif...	do	Do.
116972	KQCF	St. s.	2	2	FRED'K LUCKENBACH.....	2,908	1,714	317.5	40.2	24.1	1888	South Shields, Eng.	New York, N. Y....	Edgar F. Luckenbach.
116973	KQCL	Sch.	2	3	SANTIAGO.....	979	928	198.1	33.0	19.8	1885	Belfast, Ireland....	San Francisco, Calif.	Associated Oil Co.
116975	KQCN	Snp.	2	3	Star of France.....	1,766	1,514	258.0	38.0	22.8	1877	do	do	Alaska Packers' Assn.
116976	KQCP	Snp.	2	3	Star of Italy.....	1,784	1,497	261.5	38.2	22.9	1877	do	do	Do.
116977	KQCR	Snp.	2	3	Star of Russia.....	1,981	1,898	275.5	42.2	24.2	1874	do	do	Do.
14445	KQCT	St. s.	1	2	Walaleale.....	342	232	123.0	27.1	9.8	1896	Port Blakeley, Wash.	Seattle, Wash.....	Puget Sound Nav. Co.
81699	KQCV	Bk.	2	3	STAR OF ICELAND.....	2,161	1,875	267.3	40.1	26.3	1896	Pt. Glasgow, Scot...	San Francisco, Calif.	Alaska Packers' Assn.
127433	KQDB	*Sch.	1	3	L. & W.-B. C. No. 15.....	963	861	193.7	35.0	17.6	1900	Noank, Conn.....	New York, N. Y....	Lehigh-Wilkes-Barre Coal Co.
130018	KQDC	*Sch.	1	2	NUMBER THREE.....	1,120	1,059	187.0	38.0	17.0	1900	Wilmington, Del....	Rockland, Me.....	Rockland-Rockport Lime Co.
141663	KQDG	St. s.	2	2	Losell.....	1,972	1,225	302.4	34.2	24.6	1879	Newcastle, Eng.....	New York, N. Y....	David H. E. Jones.
111293	KQDL	Sch.	1	4	Rosamond.....	1,030	985	201.0	41.0	17.0	1900	Benicia, Calif.....	San Francisco, Calif.	Pacific Freighters Co.
86514	KQFC	*Sch.	1	3	Grace.....	877	781	186.5	35.3	17.5	1900	Bath, Me.....	Boston, Mass.....	New England Fuel & Transpn. Co.
93065	KQFG	St. s.	4	2	MORRO CASTLE.....	6,004	3,732	400.0	50.3	18.1	1900	Philadelphia, Pa....	New York, N. Y....	N. Y. & Cuba Mail S. S. Co.

SEAGOING VESSELS, ARRANGED IN THE ORDER OF SIGNAL LETTERS—Continued.

[Steel vessels in SMALL CAPITALS, iron in *italics*, wood in roman.]

Official No.	Signal letters.	Rig.	Decks.	Masts.	Name of vessel.	Gross tonnage.	Net tonnage.	Length.	Breadth.	Depth.	When built.	Where built.	Home port (where permanent document issues).	Name of managing or principal owner.
								Feet.	Feet.	Feet.				
106849	KQFM	St. s.	1	0	PENNSYLVANIA.....	1,382	857	244.3	40.0	14.8	1900	Chester, Pa.	Cape Charles, Va....	N. Y., Phila. & Norfolk R. R. Co.
121146	KQFS	Sch.	1	2	William A. Graber.	137	100	110.5	25.3	11.2	1900	Essex, Mass.	New Bedford, Mass.	Benj. D. Cleveland.
127452	KQFV	St. s.	1	2	Cape Cod.....	557	355	151.0	32.1	12.5	1900	do.	New York, N. Y....	Whitehall Transp. Co.
141661	KQFW	Sch.	1	4	Ludlow.....	782	643	185.4	33.9	14.3	1900	Port Blakeley, Wash	Mobile, Ala.	Whitney & Bodden Shipping Co. (Inc.)
127454	KQGB	St. s.	3	2	COAMO.....	4,384	2,815	377.2	45.1	21.9	1891	Glasgow, Scotland	New York, N. Y....	New York & Porto Rico S. S. Co.
157568	KQGF	St. s.	1	0	DELMAR.....	294	138	122.3	26.9	11.7	1900	Newburgh, N. Y....	Cape Charles, Va....	N. Y., Phila. & Norfolk R. R. Co.
136740	KQGJ	St. s.	1	2	KETCHIKAN.....	2,373	1,679	237.5	42.0	23.4	1899	Lorain, Ohio.....	Seattle, Wash.	Alaska S. S. Co.
107577	KQGP	St. s.	2	2	ARGYLL.....	2,953	1,880	320.3	40.7	24.5	1892	West Hartlepool, England.	San Francisco, Calif.	Union S. S. Co.
116992	KQGS	Sch.	1	4	Stimson.....	693	605	182.0	39.5	13.8	1900	Ballard, Wash.	Mobile, Ala.	Herbert C. Turner.
121149	KQGT	Sch.	1	4	Forest Home.....	763	682	173.4	40.0	15.2	1900	Marshfield, Oreg.	San Francisco, Calif.	James Jerome.
127464	KQHB	Sch.	1	4	Commerce.....	655	621	184.0	38.6	13.6	1900	Alameda, Calif.	do.	Sanders & Kirchman.
145859	KQHL	*Sch.	1	3	Theodora Palmer.....	1,042	910	196.4	40.5	17.6	1900	Noank, Conn.	New London, Conn.	Thames Towboat Co.
77423	KQHM	Sch.	2	4	J. Edward Drake.....	910	789	182.6	37.3	17.5	1900	Bath, Me.	New York, N. Y....	Schooner J. Edward Drake Corp.
130916	KQHN	*Sch.	1	2	NUMBER ONE.....	1,120	1,059	187.0	38.0	17.0	1900	Wilmington, Del....	Rockland, Me.	Rockland-Rockport Lime Co.
116996	KQHP	St. s.	4	2	SIKERA.....	6,135	3,750	400.0	50.2	18.1	1900	Philadelphia, Pa....	San Francisco, Calif.	Oceanic S. S. Co.
77434	KQHS	St. s.	2	3	JAMES S. WHITNEY.	2,615	1,933	278.5	43.0	29.0	1900	Wilmington, Del....	New York, N. Y....	Acme S. S. Corp.
116997	KQHW	St. s.	1	2	Bergen.....	247	132	90.7	23.8	8.0	1900	Portland, Oreg.	Seattle, Wash.	Northwest Coast Investment Co. (Inc.)
121152	KQJB	St. s.	1	2	FRED E. RICHARDS.	357	174	121.4	26.5	14.7	1900	Philadelphia, Pa....	Rockland, Me.	Rockland-Rockport Lime Co.
130917	KQJD	*Sch.	1	2	NUMBER TWO.....	1,120	1,059	187.0	38.0	17.0	1900	Wilmington, Del....	do.	Do.
77438	KQJF	*Sch.	1	2	John W. Chittenden.	235	186	128.2	27.0	8.7	1900	Tottenville, N. Y....	New York, N. Y....	Merritt & Chapman Derrick & Wrecking Co.
81719	KQJH	Sch.	1	3	W. R. Perkins.....	178	143	101.6	26.9	9.0	1900	Millbridge, Me.	Maobias, Me.	James W. Gay.
93096	KQJM	Sch.	1	4	Minnie A. Caine.....	880	779	195.5	41.0	15.2	1900	Seattle, Wash.	San Francisco, Calif.	Charles Nelson Co.
107691	KQJN	St. s.	2	2	AMERICAN.....	5,650	3,555	406.8	51.1	30.3	1900	Chester, Pa.	New York, N. Y....	American - Hawaiian S. S. Co.
126887	KQJT	Sch.	2	4	Edith H. Symington	962	881	184.7	39.0	18.6	1900	Newburyport, Mass.	do.	Thos. B. McGovern.
117003	KQJW	St. s.	1	2	Santa Barbara.....	695	627	183.5	37.5	13.5	1900	San Francisco, Calif.	San Francisco, Calif.	J. R. Hanly Co.
150680	KQLB	St. s.	2	2	PARAGUAY.....	2,627	1,583	292.0	42.0	23.0	1900	Lorain, Ohio.....	Philadelphia, Pa....	Sun Co.
121159	KQLC	Sch.	1	4	Fearless.....	736	653	182.5	38.5	14.5	1900	Hoquiam, Wash.	San Francisco, Calif.	E. K. Wood Lumber Co.
130686	KQLD	*Sch.	1	2	NUMBER FOUR.....	1,120	1,059	187.0	38.0	17.0	1900	Wilmington, Del....	Rockland, Me.	Rockland-Rockport Lime Co.
161267	KQLH	*Sch.	1	3	Virginia Palmer.....	840	777	190.4	40.3	13.1	1900	Noank, Conn.	New London, Conn.	Thames Towboat Co.
136844	KQLM	Sch.	2	6	Eleanor A. Percy.....	3,401	3,062	323.5	50.0	24.8	1900	Bath, Me.	New York, N. Y....	Kinn Limited (Inc.)
111315	KQLR	Sch.	2	3	Republic.....	801	680	174.4	38.2	17.9	1900	Thomaston, Me.	Rockland, Me.	George Elliot.
117009	KQLV	St. s.	4	2	SONOMA.....	6,279	3,911	400.0	50.2	21.3	1900	Philadelphia, Pa....	San Francisco, Calif.	Oceanic S. S. Co.
107598	KQLW	St. s.	1	2	ASUNCION.....	2,198	1,328	242.0	42.0	26.5	1900	Lorain, Ohio.....	do.	Standard Oil Co. (Cal.)
121165	KQMG	Sch.	1	4	Forester.....	663	598	184.0	38.6	13.6	1900	Alameda, Calif.	do.	Sanders & Kirchmann.
86541	KQMH	St. s.	1	0	General Frisbie.....	670	375	183.8	29.3	11.6	1900	New Whatcom, Wash	do.	Monticello S. S. Co.
145862	KQMJ	St. s.	1	2	OLEUM.....	2,995	1,738	293.0	52.5	23.5	1900	Sparrows Point, Md.	do.	Union Oil Co.
161871	KQML	St. s.	4	2	VENTURA.....	6,282	3,918	400.0	50.2	21.3	1900	Philadelphia, Pa....	do.	Oceanic S. S. Co.
100721	KQMP	Sch.	1	4	Irene.....	772	687	186.4	39.7	14.3	1900	Fairhaven, Calif.	do.	Gardiner Mill Co.
150685	KQMR	St. s.	1	2	PRUDENCE.....	292	198	122.3	25.0	14.0	1900	Camden, N. J.	Philadelphia, Pa....	F. W. Munn.
96534	KQMW	St. s.	2	2	HAWAIIAN.....	5,670	3,555	406.8	51.1	30.3	1900	Chester, Pa.	New York, N. Y....	American - Hawaiian S. S. Co.
107612	KQNB	Sch.	2	4	STAR OF ZEALAND....	3,292	2,967	332.3	45.4	26.0	1901	Bath, Me.	San Francisco, Calif.	Alaska Packers' Assn.
96535	KQNC	*Sch.	1	4	Havana.....	1,617	1,464	245.4	43.3	19.3	1900	do.	Fall River, Mass.	Staples Transp. Co.
93102	KQNG	Sch.	2	4	Fred W. Thurlow.....	1,191	1,042	195.0	40.2	18.4	1901	do.	Boston, Mass.	Lewis K. Thurlow.
111223	KQNH	*Sch.	1	2	Salem.....	703	703	179.0	35.0	12.3	1900	Bethel, Del.	Philadelphia, Pa....	Southern Transp. Co.
155397	KQNR	Sch.	2	5	Oakley C. Curtis.....	2,374	2,000	265.0	46.2	22.9	1901	Bath, Me.	New York, N. Y....	France & Canada S. S. Corp.
126961	KQNS	Sch.	2	4	Edith.....	1,268	1,051	196.9	40.4	18.4	1901	Bath, Me.	do.	Kinn Limited (Inc.)
81735	KQNV	Sch.	1	4	W. J. Patterson.....	645	569	171.8	38.6	13.6	1901	Aberdeen, Wash.	Mobile, Ala.	J. Tyler Turner.
107620	KQPB	Sch.	1	4	Alvena.....	772	687	186.4	39.7	14.3	1901	Fairhaven, Calif.	San Francisco, Calif.	Gardiner Mill Co.
107622	KQPF	St. s.	1	2	Acme.....	416	269	154.0	34.0	11.5	1901	Alameda, Calif.	do.	Parr-McCormack S. S. Line (Inc.)
77454	KQPJ	Bkn.	1	4	James Tuft.....	1,274	1,043	215.5	42.5	17.4	1901	Port Blakeley Wash.	do.	George E. Billings.
130659	KQPN	*Sch.	1	2	NUMBER SIX.....	1,120	1,059	187.0	38.0	17.0	1901	Wilmington, Del....	Rockland, Me.	Rockland-Rockport Lime Co.
111228	KQPV	Sch.	3	5	Rebecca Palmer.....	2,556	2,125	260.4	46.1	23.1	1901	Rockland, Me.	New York, N. Y....	S. De Baryneches.
136866	KQRC	Sch.	1	2	Elizabeth N.....	138	102	99.0	24.4	10.7	1901	Essex, Mass.	Castine, Me.	T. M. Nicholson.
136868	KQRD	St. s.	2	3	Enterprise.....	2,675	1,661	318.8	37.4	26.6	1882	Newcastle, England.	San Francisco, Calif.	Matson Navigation Co.
130906	KQRH	St. s.	2	2	LOUISIANA.....	2,849	1,797	290.0	42.2	23.6	1901	Chicago, Ill.	Port Arthur, Tex....	Texas Co.
130877	KQRJ	St. s.	2	2	ALABAMA.....	2,621	1,861	264.0	42.2	23.2	1901	do.	do.	Do.
130808	KQRL	St. s.	2	2	NORTHWESTERN.....	2,207	1,299	242.0	42.2	23.2	1901	do.	do.	Do.
130910	KQRM	*Sch.	1	3	Number Twenty-one	906	773	196.0	34.8	17.5	1901	Baltimore, Md.	Boston, Mass.	Consolidation Coastwise Co.

SEAGOING VESSELS, ARRANGED IN THE ORDER OF SIGNAL LETTERS—Continued.

[Steel vessels in small capitals, iron in italics, wood in roman.]

Official No.	Signal letters.	Rig.	Decks.	Masts.	Name of vessel.	Gross tonnage.	Net tonnage.	Length.	Breadth.	Depth.	When built.	Where built.	Home port (where permanent document issues).	Name of managing or principal owner.
								<i>Feet.</i>	<i>Feet.</i>	<i>Feet.</i>				
136870	KQRN	St. s.	4	2	ESPERANZA.....⊙	4,702	2,948	341.0	47.7	16.9	1901	Philadelphia, Pa....	New York, N. Y....	New York & Cuba Mail S. S. Co.
117024	KQRS	Sch.	1	3	Susie B. Dantzier...	229	173	126.6	30.5	7.5	1901	Scranton, Miss....	Gulfport, Miss....	L. N. Dantzier Lumber Co.
93118	KQRT	St. s.	1	2	METEOR.....	2,324	1,436	263.6	43.2	24.2	1901	Toledo, Ohio.....	Boston, Mass....	Seaconnet Coal Co.
155408	KQSC	St. s.	2	2	OREGONIAN.....⊙	5,648	3,535	406.8	51.1	30.3	1901	Chester, Pa.....	New York, N. Y....	American - Hawaiian S. S. Co.
93122	KQSH	Sch.	2	5	Martha P. Small...	2,178	1,903	264.6	45.7	21.5	1901	Bath, Me.....	do.....	France & Canada S. S. Corp.
107630	KQSJ	Sch.	1	4	Alumna.....	696	644	189.1	40.0	15.6	1901	North Bend, Oreg..	San Francisco, Calif.	A. F. Thane Co. (Inc.).
127525	KQSN	*Sch.	1	4	Cardenas.....	1,576	1,428	245.9	43.2	19.0	1901	Bath, Me.....	Fall River, Mass....	Staples Transp'n. Co.
127527	KQSP	St. s.	1	2	Chehalis.....	663	621	183.3	37.5	14.8	1901	Fairhaven, Calif..	San Francisco, Calif.	Sudden & Christenson (Inc.).
77461	KQTB	Bkn.	2	3	Coronado.....	1,058	970	210.5	34.1	19.2	1874	Sunderland, Eng...	St. Paul, Mtn.....	W. S. Dwttnell.
77462	KQTC	Bkn.	1	4	James Johnson.....	1,149	903	214.0	41.3	16.6	1901	Seattle, Wash.....	San Francisco, Calif.	Charles Nelson Co.
107640	KQTD	St. s.	1	1	Arctic.....	389	243	145.0	32.0	11.0	1901	Bay City, Oreg....	do.....	Union Lumber Co. (Inc.).
77463	KQTF	St. s.	2	0	John B. Collins.....	325	238	117.3	22.8	10.9	1901	Tottenville, N. Y..	Perth Amboy, N. J..	Madison Transp'n. Co.
111330	KQTG	*Sch.	1	2	Rockland.....	481	403	163.6	34.3	10.4	1901	Bath, Me.....	Fall River, Mass....	Staples Transp'n. Co.
3882	KQTL	Shp.	2	3	STAR OF ALASKA...	1,862	1,590	256.3	38.5	17.5	1896	Glasgow, Scotland.	San Francisco, Calif.	Alaska Packers' Assn.
111341	KQTM	*Sch.	1	3	Rutherford.....	955	866	195.0	35.0	17.6	1901	Noank, Conn.....	Philadelphia, Pa....	Reading Co.
117039	KQTN	St. s.	1	2	STANDARD.....	374	254	140.5	26.0	15.5	1901	Port Richmond, N.Y.	New York, N. Y....	Standard Transp'n. Co.
93130	KQTR	Sch.	1	4	Mindoro.....	679	642	184.0	38.5	14.0	1901	Alameda, Calif....	San Francisco, Calif.	Petroleum Transport Co.
136882	KQTV	St. s.	3	2	EL VALLE.....⊙	4,605	2,996	391.7	48.3	15.8	1901	Newport News, Va..	New York, N. Y....	Southern Pacific Co.
161178	KQTW	St. s.	1	2	KENNEBEC.....	2,183	1,913	243.5	43.2	24.0	1901	Port Huron, Mich..	do.....	Seaboard & Gulf S. S. Co.
150900	KQVD	St. s.	1	0	PENNYLN.....	137	93	86.3	20.6	9.6	1901	Philadelphia, Pa....	Philadelphia, Pa....	Reading Co.
141716	KQVF	St. s.	3	2	HATTE LUCKENBACH.....⊙	4,623	3,560	331.5	47.0	25.0	1901	Sparrows Point, Md.	New York, N. Y....	Luckenbach Steamship Co. (Inc.).
93132	KQVM	St. s.	4	2	MONTERREY.....⊙	4,702	2,948	341.0	47.7	16.9	1901	Philadelphia, Pa....	do.....	New York & Cuba Mail S. S. Co.
107652	KQVN	St. s.	3	2	APACHE.....⊙	4,145	3,205	336.5	46.1	20.5	1901	do.....	do.....	Clyde S. S. Co.
111347	KQVP	*Sch.	1	3	Robesonia.....	955	866	195.0	35.0	17.6	1901	Noank, Conn.....	Philadelphia, Pa....	Reading Co.
130924	KQVW	St. s.	3	2	NORTH STAR.....⊙	3,159	1,999	298.8	46.0	17.2	1901	Chester, Pa.....	Boston, Mass....	Eastern S. S. Lines.
100734	KQWD	Sch.	1	4	Goldfield.....	730	625	167.6	36.0	13.4	1901	Bath, Me.....	Pensacola, Fla....	Minguell Shipping Corp.
141722	KQWF	Bkn.	1	4	Lahaina.....	1,067	994	217.0	42.0	17.0	1901	Oakland, Calif....	San Francisco, Calif.	Barkentine Lahaina Co.
127545	KQWG	St. p.	1	2	City of Rockland.⊙	1,096	1,026	274.3	38.5	14.4	1901	East Boston, Mass.	Boston, Mass....	Eastern S. S. Lines.
161181	KQWL	*Sch.	1	3	Kimberton.....	955	866	195.0	35.0	17.6	1901	Noank, Conn.....	Philadelphia, Pa....	Reading Co.
28146	KQWV	St. s.	2	2	ZULIA.....⊙	1,713	1,079	266.0	37.1	17.0	1901	Philadelphia, Pa....	Wilmington, Del...	Atlantic & Caribbean Steam Nav. Co.
161184	KRBN	Bkn.	1	4	Kohala.....	891	776	194.8	39.9	15.8	1901	Fairhaven, Calif..	San Francisco, Calif.	Barkentine Kohala Co.
86576	KRBV	Sch.	1	4	Gambala.....	726	626	183.7	38.0	13.8	1901	Port Blakely, Wash.	do.....	Fife Shipping Co.
107655	KRBV	St. s.	3	2	ARAPAHOE.....⊙	4,145	3,205	336.5	46.1	20.5	1901	Philadelphia, Pa....	New York, N. Y....	Clyde S. S. Co.
130934	KRCH	St. s.	2	2	New Shoreham.....	503	317	151.9	28.1	11.8	1901	East Boston, Mass.	Newport, R. I....	Town of New Shoreham.
93165	KRCJ	*Sch.	1	3	Manheim.....	955	866	195.0	35.0	17.6	1901	Noank, Conn.....	Philadelphia, Pa....	Reading Co.
86581	KRCN	St. s.	1	2	Cleone.....	228	126	123.0	30.0	9.5	1901	Alameda, Calif....	San Francisco, Calif.	Beale Bros. (Inc.).
111359	KRCQ	Sch.	1	2	Regina.....	147	111	115.0	25.7	11.6	1901	Essex, Mass....	Castine, Me....	A. H. Rust.
107676	KRDJ	St. s.	1	2	Anna W.....	204	139	103.5	25.5	10.5	1901	Philadelphia, Pa....	New York, N. Y....	Callih Towing Line (Inc.).
107636	KRDM	St. s.	1	2	Alltak.....	115	73	91.0	23.5	10.0	1901	Alameda, Calif....	San Francisco, Calif.	Alaska Packers' Assn.
141746	KRDP	Sch.	1	3	Lejok.....	371	297	134.6	32.0	10.6	1901	Millbridge, Me....	Ellsworth, Me....	Charles L. Smith.
130916	KRDQ	St. s.	3	2	EL DIA.....⊙	4,613	2,899	391.7	48.3	15.8	1901	Newport News, Va..	New York, N. Y....	Southern Pacific Co.
81752	KRPF	Sch.	1	4	Watson A. West.....	818	747	192.5	40.0	14.2	1901	Aberdeen, Wash...	San Francisco, Calif.	Pacific Freighters Co.
107687	KRFH	Sch.	1	4	Alpena.....	970	853	206.0	40.0	16.5	1901	Port Blakely, Wash.	Mobile, Ala....	Herbert C. Turner.
157626	KRFJ	St. s.	1	2	Dubois.....	223	151	106.4	25.4	12.0	1901	Tottenville, N. Y..	New York, N. Y....	Henry Du Bois Sons Co.
116684	KRFL	St. s.	1	3	TALLAC.....	1,380	1,103	238.1	38.0	14.0	1895	West Bay City, Mich.	do.....	Alpha S. S. Corp.
117080	KRFM	Sch.	1	4	Sambar.....	710	673	186.0	38.5	14.0	1901	Alameda, Calif....	San Francisco, Calif.	Sanders & Kirchmann
156427	KRFP	Sch.	1	4	Orlando V. Wooten.	677	573	167.2	36.2	13.6	1901	Bath, Me.....	New York, N. Y....	Astoria Veneer Mills & Dock Co.
145897	KRFT	St. s.	1	2	ROY HOOPER.....	220	149	103.0	23.0	12.3	1901	Philadelphia, Pa....	do.....	Sinclair Navigation Co.
107695	KRFV	Sch.	1	2	Annie M. Parker.....	133	100	97.6	25.4	10.5	1901	Essex, Mass....	Gloucester, Mass..	Gorton-Few Vessels Co.
3904	KRGC	St. s.	4	2	ADMIRAL EVANS.....⊙	2,140	1,728	253.1	38.4	22.8	1901	Toledo, Ohio.....	Tacoma, Wash....	Pacific S. S. Co. (Inc.).
81788	KRGF	St. s.	2	2	ADMIRAL WATSON.....⊙	2,009	1,258	253.1	38.4	22.8	1902	do.....	do.....	Do.
86597	KRGH	Bkn.	1	4	Georgina.....	998	870	210.0	41.0	15.7	1901	Fairhaven, Calif..	San Francisco, Calif.	Eschen & Minor Co. (Inc.).
107702	KRGP	Sch.	1	4	A. F. Coats.....	617	541	172.3	37.9	13.5	1901	Hoquiam, Wash...	do.....	Joseph A. Oliver.
117087	KRGG	*Sch.	1	3	Saucon.....	955	866	195.0	35.0	17.6	1901	Noank, Conn.....	Philadelphia, Pa....	Reading Co.
127523	KRGT	St. s.	1	2	Chilkat.....	172	98	115.5	24.0	10.5	1901	San Francisco, Calif.	San Francisco, Calif.	Alaska Packers' Assn.
127578	KRGV	St. s.	2	2	CARLISLE.....	644	438	157.0	29.0	17.5	1901	Philadelphia, Pa....	Philadelphia, Pa....	Reading Co.
150921	KRGW	St. s.	1	2	PATIENCE.....	292	198	122.3	25.0	14.0	1901	Camden, N. J....	do.....	Do.

SEAGOING VESSELS, ARRANGED IN THE ORDER OF SIGNAL LETTERS—Continued.

[Steel vessels in SMALL CAPITALS, iron in *italics*, wood in roman.]

Official No.	Signal letters.	Rig.	Decks.	Masts.	Name of vessel.	Gross tonnage.	Net tonnage.	Length.	Breadth.	Depth.	When built.	Where built.	Home port (where permanent document issues).	Name of managing or principal owner.
								Feet.	Feet.	Feet.				
107707	KRHB	Bkn.	1	4	Aurora.....	1,211	1,070	221.3	42.4	17.7	1901	Everett, Wash.....	San Francisco, Calif.	Charles Nelson Co.
121210	KRHC	Sch.	1	4	Margaret.....	1,476	1,239	217.1	41.0	19.6	1901	Millbridge, Me.....	New York, N. Y.....	Oceanic Shipping Co.
107708	KRHD	Sch.	1	4	Rose E. Murphy.....	613	512	172.3	37.0	13.0	1901	Rookport, Me.....	Mobile, Ala.....	John G. Murphy.
93207	KRHE	St. s.	1	2	Bertie M. Hanlon.....	409	357	148.0	33.0	10.5	1901	Marshfield, Oreg.....	San Francisco, Calif.	D. G. Hanlon.
136951	KRHL	St. s.	3	2	EL SIGLO.....	4,616	2,900	391.7	48.3	15.8	1901	Newport News, Va.....	New York, N. Y.....	Southern Pacific Co.
81796	KRHN	Sch.	1	4	Golden State.....	1,094	972	215.5	40.7	16.0	1901	Everett, Wash.....	San Francisco, Calif.	Rolph Nav. & Coal Co.
93213	KRHQ	Sch.	2	5	Mary F. Barrett.....	1,833	1,564	241.4	43.3	24.7	1901	Bath, Me.....	Bath, Me.....	Gardiner G. Dearing.
157368	KRHT	St. s.	1	2	DAUNTLESS.....	163	76	102.0	20.7	10.6	1893	Camden, N. J.....	Newport News, Va.....	Newport News Ship- building & Dry Dock Co.
117099	KRHV	Sch.	1	4	Sophie Christenson.....	675	570	180.6	38.9	13.4	1901	Port Blakely, Wash.	San Francisco, Calif.	Fife Shipping Co.
141765	KRHW	*Sch.	1	3	Langhorne.....	955	866	195.0	35.0	17.6	1901	Noank, Conn.....	Philadelphia, Pa.....	Reading Co.
150925	KRJG	St. s.	2	2	PATHFINDER.....	2,792	1,800	310.5	44.9	22.0	1901	Wilmington, Del.....	New York, N. Y.....	New York & Porto Rico S. S. Co.
95988	KRJJ	St. s.	1	2	Harold.....	186	93	106.3	24.2	12.5	1899	New London, Conn.....	New London, Conn.....	Thames Towboat Co.
91477	KRJM	St. s.	1	2	Minnie.....	167	86	106.5	23.5	11.0	1882	Mystic, Conn.....	do.....	Do.
111124	KRJN	St. s.	1	2	R. M. Waterman.....	174	74	91.0	23.5	10.8	1896	New London, Conn.....	do.....	Do.
107718	KRJP	Sch.	3	4	Adelaide Barbour.....	1,336	1,171	184.4	40.6	18.4	1901	Newburyport, Mass.....	New York, N. Y.....	Adelaide Barbour Ship- ping Corp.
161192	KRJJ	Sch.	2	4	Kanwood.....	929	797	184.5	37.8	18.6	1901	Boston, Mass.....	Boston, Mass.....	Ralph G. Emery.
111386	KRJS	Ga. s.	1	2	Ralph L. Hall.....	127	85	103.6	24.5	10.8	1901	Gloucester, Mass.....	New Bedford, Mass.....	M. J. Andrade.
100754	KRJT	St. s.	1	0	Islander.....	246	168	119.1	29.0	9.3	1901	Tomkins Cove, N. Y.....	Bridgeport, Conn.....	Cove Transp. Co.
127597	KRJW	Sch.	1	3	Charles H. Klineck.....	522	444	150.3	35.0	12.6	1901	Noank, Conn.....	New London, Conn.....	Carlos Barry.
136952	KRLC	St. s.	3	2	EL ALBA.....	4,614	2,897	391.7	48.3	15.8	1901	Newport News, Va.....	New York, N. Y.....	Southern Pacific Co.
150929	KRLF	St. s.	1	2	Phoenix.....	256	160	126.5	30.5	10.0	1902	Alameda, Calif.....	San Francisco, Calif.....	Chas. H. Mannon.
141799	KRLG	Sch.	1	4	Lizzie M. Parsons.....	655	571	171.6	35.3	13.3	1902	Bath, Me.....	Philadelphia, Pa.....	Charles C. McKeague.
146916	KRLQ	Bkn.	2	4	Thos. P. Emigh.....	1,040	923	211.9	42.4	16.4	1902	Tacoma, Wash.....	San Francisco, Calif.....	Charles Nelson Co.
127606	KRLS	St. s.	1	0	CALVERT.....	889	604	180.0	40.0	10.3	1902	Philadelphia, Pa.....	Baltimore, Md.....	Maryland, Delaware & Virginia R. R. Co.
117115	KRLT	St. s.	1	2	Santa Monica.....	497	318	166.0	34.0	12.0	1902	San Francisco, Calif.....	San Francisco, Calif.....	J. R. Hanly Co.
117116	KRLV	St. s.	2	2	SPOKANE.....	2,277	1,350	270.1	40.1	17.3	1902	do.....	Tacoma, Wash.....	Pacific S. S. Co. (Inc.).
3917	KRLW	*Sch.	1	3	Bethayres.....	955	866	195.0	35.0	17.6	1902	Noank, Conn.....	Philadelphia, Pa.....	Reading Co.
111391	KRMD	St. s.	1	2	Unimak.....	258	158	124.8	31.5	9.5	1902	Alameda, Calif.....	San Francisco, Calif.....	H. A. Richardson.
111392	KRMF	Sch.	1	4	Resolute.....	684	610	182.2	38.5	14.2	1902	Hoquiam, Wash.....	do.....	E. K. Wood Lumber Co.
93239	KRMG	Sch.	1	3	Marion N. Cobb.....	459	360	160.7	34.9	11.8	1902	Rockland, Me.....	Rockland, Me.....	Richard O. Elliot.
107724	KRMH	Shp.	2	4	STAR OF LAPLAND.....	3,381	2,008	322.4	45.4	28.1	1902	Bath, Me.....	San Francisco, Calif.....	Alaska Packers' Assn.
127614	KRMN	Sch.	1	4	Camano.....	730	631	184.7	39.4	14.2	1902	Port Blakely, Wash.....	do.....	Fife Shipping Co.
107726	KRND	Bkn.	1	4	Amazon.....	1,167	1,105	209.0	42.5	19.0	1902	Bonita, Calif.....	Mobile, Ala.....	J. M. Scott.
161910	KRNG	Bkn.	1	3	Amos Pegg.....	685	621	187.2	30.3	17.6	1877	Elsbeth, Germany.....	New York, N. Y.....	Juell Transp. Corp.
77519	KRNL	St. s.	2	2	J. M. GUFFEY.....	2,520	1,588	282.2	40.2	28.5	1902	Camden, N. J.....	Port Arthur, Tex.....	Gulf Refining Co.
117125	KRNT	St. s.	3	2	ALCON.....	9,332	7,060	459.5	58.0	28.9	1902	Sparrows Point, Md.....	New York, N. Y.....	Panama R. R. Co.
107736	KRNV	St. s.	3	2	ALASKAN.....	8,617	5,522	470.1	57.2	31.5	1902	San Francisco, Calif.....	do.....	American - Hawaiian S. S. Co.
127633	KRNW	*Sch.	1	4	Cienfuegos.....	1,915	1,757	271.4	46.2	19.3	1902	Bath, Me.....	Fall River, Mass.....	Staples Transp. Co.
127634	KRPC	Sch.	2	5	Cora F. Cressy.....	2,499	2,069	273.0	45.4	27.9	1902	do.....	New York, N. Y.....	France & Canada S. S. Corp.
150938	KRPD	St. s.	1	2	Prentiss.....	406	267	144.0	34.5	11.5	1902	Oakland, Calif.....	San Francisco, Calif.....	Andrew F. Mahony.
96609	KRPH	*Sch.	1	4	Herdon.....	1,763	1,651	232.0	45.0	20.0	1902	Noank, Conn.....	Philadelphia, Pa.....	Reading Co.
161216	KRPJ	Ga. s.	1	2	Kineo.....	123	71	98.0	24.0	10.6	1902	Gloucester, Mass.....	Gloucester, Mass.....	Gorton-Few Vessels Co.
93255	KRPL	St. s.	3	4	SANTA RITA.....	5,273	3,862	430.0	43.7	33.0	1902	Cleveland, Ohio.....	Philadelphia, Pa.....	Sun Co.
130996	KRPN	St. p.	1	2	Nantasket.....	739	436	188.9	34.0	10.7	1902	Chelsea, Mass.....	Boston, Mass.....	Nantasket Beach Steamboat Co.
96611	KRPV	St. s.	1	2	Hermosa.....	483	334	139.0	28.0	11.5	1902	Wilmington, Calif.....	Los Angeles, Calif.....	Wilmington Trans- portation Co.
111405	KRPW	St. s.	1	2	REDONDO.....	1,130	680	188.0	38.0	19.3	1902	Toledo, Ohio.....	Seattle, Wash.....	Alaska S. S. Co.
96614	KRQC	Sch.	1	5	H. K. Hall.....	1,237	1,105	225.4	42.4	18.1	1902	Port Blakely, Wash.....	San Francisco, Calif.....	George E. Billings.
98264	KRQP	Bkn.	1	4	Makawell.....	899	821	194.0	39.5	17.5	1902	Oakland, Calif.....	do.....	Barkentine Makawell Co.
96621	KRQT	Bk.	2	3	STAR OF HOLLAND.....	2,121	1,953	284.7	39.7	23.5	1885	Belfast, Ireland.....	do.....	Alaska Packers' Assn.
161208	KRQW	Ga. s.	1	2	Saladin.....	137	89	108.0	25.3	11.2	1902	Essex, Mass.....	Gloucester, Mass.....	Gorton-Few Vessels Co.
161206	KRSC	St. s.	4	4	KROONLAND.....	12,241	7,463	560.0	60.2	21.2	1902	Philadelphia, Pa.....	New York, N. Y.....	International Mercan- tile Marine Co.
20637	KRSH	St. s.	1	0	MONTAUK.....	641	436	198.0	30.1	11.2	1902	Baltimore, Md.....	do.....	Montauk Sbt. Co.
93272	KRSM	Sch.	1	4	Melrose.....	615	542	175.4	37.9	13.9	1902	Hoquiam, Wash.....	San Francisco, Calif.....	Joseph A. Oliver.
77536	KRSN	St. s.	4	2	J. L. LUCKENBACH.....	4,920	3,192	428.9	47.7	18.3	1896	Glasgow, Scotland.....	New York, N. Y.....	Lukenbach Steam- ship Co. (Inc.).
157662	KRSQ	St. s.	1	2	DOROTHY.....	2,214	1,629	284.2	42.2	19.3	1898	West Hartlepool, Eng.....	do.....	A. H. Bull S. S. Co.
145984	KRSV	St. s.	3	2	CRISTOBAL.....	9,332	7,070	489.5	58.0	28.9	1902	Sparrows Point, Md.....	do.....	Panama R. R. Co.
150967	KRTB	Sch.	2	4	Ferry Setzer.....	1,362	1,268	216.8	42.0	17.8	1902	Bridgeport, Conn.....	do.....	Oneida Navigation Corp.
111417	KRTC	St. s.	1	2	TAMESI.....	2,399	2,164	308.9	40.9	20.8	1889	Sunderland, Eng.....	do.....	Sinclair Gulf Corp.
159444	KRTM	Sch.	1	3	Oakland.....	418	353	148.0	35.6	9.5	1902	San Francisco, Calif.....	Portland, Oreg.....	Henry Albers.
121230	KRTS	*Sch.	1	4	Fullerton.....	1,554	1,494	236.0	42.5	19.5	1902	Alameda, Calif.....	San Francisco, Calif.....	Mission Transportation & Refining Co.
130979	KRTV	St. s.	1	0	Norumbega.....	304	142	146.0	28.6	10.1	1902	Bath, Me.....	Portland, Me.....	Maine Can. R. R. Co.

SEAGOING VESSELS, ARRANGED IN THE ORDER OF SIGNAL LETTERS—Continued.

[Steel vessels in SMALL CAPITALS, iron in *italics*, wood in roman.]

Official No.	Signal letters.	Rig.	Decks.	Masts.	Name of vessel.	Gross tonnage.	Net tonnage.	Length.	Breadth.	Depth.	When built.	Where built.	Home port (where permanent document issues).	Name of managing or principal owner.
77542	KRVC	St. s.	1	0	JOHN A. HUGHES...	157	107	Feet. 90.0	Feet. 20.5	Feet. 10.8	1902	Camden, N. J.....	Philadelphia, Pa....	A. S. Hughes Towing & Transportation Co.
81832	KRVD	Sch.	1	4	Willis A. Holden...	1,188	1,040	210.8	42.2	16.3	1902	Ballard, Wash.....	Pensacola, Fla.....	John A. Merritt & Co.
127676	KRVG	Sch.	1	4	Caroline.....	511	494	163.1	38.0	11.6	1902	Port Blakeley, Wash.	San Francisco, Calif.	Gardiner Mill Co. (Inc.).
93294	KRVH	Sch.	1	4	M. Turner.....	816	763	185.0	42.2	16.0	1902	Benicia, Calif.....	Mobile, Ala.....	Whitney & Bodden Shipping Co.
107786	KRVL	Sch.	1	4	Andy Mahony.....	566	495	164.8	37.6	13.1	1902	Aberdeen, Wash....	San Francisco, Calif.	Clifton H. Kroll.
111419	KRVP	Ga. s.	1	3	Ruby.....	345	273	132.0	34.0	9.0	1902	Alameda, Calif.....	Seattle, Wash.....	Kuskokwin Fishing & Transportation Co.
81834	KRVT	Sch.	1	3	William Bisbee.....	309	206	133.1	31.2	9.3	1902	Rockland, Me.....	Rockland, Me.....	Richard K. Snow.
96638	KRVW	Ga. s.	1	2	Helena.....	86	40	110.0	17.2	10.4	1902	South Brewer, Me...	Gloucester, Mass....	M. Walen & Son.
161217	KRWC	St. s.	1	2	KINGFISHER.....	301	152	130.0	24.0	14.5	1902	San Francisco, Calif.	New York, N. Y....	James W. Elwell & Co. (Inc.).
137018	KRWH	Sch.	1	4	Edward R. West... UNCATENA.....	835 652	762 370	196.0 170.0	40.0 31.0	14.5 12.0	1902	Aberdeen, Wash.... Wilmington, Del....	San Francisco, Calif. New Bedford, Mass.	Pacific Freighters Co.
3040	KRWT	Sch.	1	4	Blakely.....	751	630	183.1	36.0	14.2	1902	Port Blakeley, Wash.	San Francisco, Calif.	Port Blakeley Mill Co.
121238	KSBC	St. s.	4	4	FINLAND.....	12,222	7,447	500.0	60.2	21.2	1902	Philadelphia, Pa....	New York, N. Y....	International Mercantile Marine Co.
145944	KSBG	St. s.	3	2	TEXAN.....	8,615	5,636	471.0	57.2	31.8	1902	Camden, N. J.....	do.....	American - Hawaiian S. S. Co.
107794	KSBJ	Sch.	1	4	Alert.....	623	548	174.5	37.9	13.9	1902	Hoquiam, Wash.....	San Francisco, Calif.	E. K. Wood Lumber Co.
127693	KSBL	St. s.	1	2	CHEEKTOWAGA.....	331	166	126.3	24.7	15.3	1902	Port Richmond, N. Y.	Perth Amboy, N. J.	Lehigh Valley Transportation Co.
141696	KSBP	*Sch.	1	3	S. O. Co. No. 91... TOLEDO.....	2,019 2,951	1,851 1,986	246.6 291.4	42.0 42.0	21.2 26.9	1900 1902	West Superior, Wis. Toledo, Ohio.....	San Francisco, Calif. Philadelphia, Pa....	Standard Oil Co. Sun Co.
145947	KSBT	St. s.	1	2	TOLEDO.....	2,951	1,986	291.4	42.0	26.9	1902	Toledo, Ohio.....	Philadelphia, Pa....	Sun Co.
127695	KSBU	*Sch.	1	3	Newark.....	820	772	203.6	35.5	13.2	1902	Bath, Me.....	do.....	Southern Transp. Co.
127697	KSCD	St. s.	1	2	Concord.....	248	149	123.0	26.5	9.8	1902	Boston, Mass.....	Boston, Mass.....	Boston-Ilo Ilo Co.
117188	KSCF	Sch.	2	2	Samuel W. Hathaway. S. O. Co. No. 93... Salem.....	1,088 2,473 787	906 1,857 698	206.5 230.1 195.0	38.3 46.4 41.0	18.4 23.4 15.0	1902 1902 1902	Brewer, Me..... Bath, Me..... San Francisco, Calif.	do..... do..... New York, N. Y....	Lewis K. Thurlow. Standard Oil Co. (Cal.). J. M. Scott.
117195	KSCL	*Sch.	1	4	S. O. Co. No. 93... Salem.....	2,473 787	1,857 698	230.1 195.0	46.4 41.0	23.4 15.0	1902 1902	Bath, Me..... San Francisco, Calif.	do..... New York, N. Y....	Eastern S. S. Lines.
117196	KSCM	Sch.	1	4	Salem.....	787	698	195.0	41.0	15.0	1902	Bath, Me.....	Boston, Mass.....	United New York and Sandy Hook Pilots' Association.
111430	KSCQ	St. p.	1	2	Ransom B. Fuller... SANDY HOOK.....	2,329 361	1,617 213	317.5 169.6	40.1 24.4	14.0 12.6	1902 1902	Bath, Me..... Elizabeth, N. J....	New York, N. Y....	United New York and Sandy Hook Pilots' Association.
107803	KSCR	St. s.	1	2	SANDY HOOK.....	361	213	169.6	24.4	12.6	1902	Elizabeth, N. J....	New York, N. Y....	United New York and Sandy Hook Pilots' Association.
137038	KSCT	*Sch.	1	3	Emilie.....	1,069	989	216.5	35.2	18.3	1902	Bath, Me.....	Boston, Mass.....	New England Fuel & Transp. Co.
161928	KSCV	Sch.	1	3	Victor C. Records... Smuggler.....	296 719	263 91	136.5 103.6	28.3 24.2	9.7 10.6	1902 1902	Sharptown, Md..... Essex, Mass.....	New York, N. Y.... Gloucester, Mass....	George K. Clark. Gorton-Few Vessels Co.
117118	KSDC	Sch.	1	2	Smuggler.....	719	91	103.6	24.2	10.6	1902	Essex, Mass.....	Gloucester, Mass....	Gorton-Few Vessels Co.
107807	KSDF	St. s.	1	2	Aurelia.....	743	553	162.9	34.5	11.6	1902	Prosper, Ore.....	Tacoma, Wash.....	Pacific S. S. Co. (Inc.).
150973	KSDJ	Bkn.	1	4	Fuako.....	1,064	1,011	221.0	40.2	17.0	1902	Oakland, Calif.....	San Francisco, Calif.	Barkentine Fuako Co.
161929	KSDL	Sch.	1	4	Virginia.....	585	541	170.0	36.8	12.8	1902	Alameda, Calif.....	Mobile, Ala.....	L. A. Scott.
96657	KSDN	Ga. s.	1	1	Superior.....	167	162	105.5	28.5	7.6	1902	Solomons, Md.....	New York, N. Y....	Merritt & Chapman Derrick & Wrecking Co.
96658	KSDT	St. s.	3	2	HURON.....	3,318	2,590	291.2	43.1	20.6	1902	Philadelphia, Pa....	do.....	Clyde S. S. Co.
145954	KSDV	Sch.	1	4	Taurus.....	551	514	161.1	40.0	13.4	1902	Marshfield, Ore.....	San Francisco, Calif.	Charles Nelson Co.
96659	KSFB	Bkn.	1	4	HAWAII.....	1,085	923	195.7	42.3	17.9	1900	Dumbarton, Scot...	do.....	Barkentine Hawaii Co.
127718	KSFD	St. s.	1	2	Centralls.....	487	324	160.5	36.0	12.5	1902	Alameda, Calif.....	do.....	Thomas Pollard.
96660	KSFG	St. s.	1	2	HONEYBROOK.....	373	253	126.2	26.0	15.2	1902	Philadelphia, Pa....	New York, N. Y....	Lehigh & Wilkes-Barre Coal Co.
93243	KSFJ	Sch.	1	4	Mabel Gale.....	762	619	183.5	39.4	15.0	1902	Port Blakeley, Wash.	do.....	J. M. Scott.
117219	KSFL	St. s.	1	0	SOCONY 14.....	164	111	91.0	22.0	9.4	1902	Philadelphia, Pa....	do.....	Standard Oil Co. (N. Y.)
117220	KSFM	St. s.	1	0	SOCONY 15.....	164	111	91.0	22.0	9.4	1903	do.....	do.....	Do.
96661	KSFO	Sch.	1	4	Hope Sherwood.....	696	522	172.8	36.6	14.0	1903	Bath, Me.....	do.....	Traders Shipping Corp.
96656	KSFW	St. s.	1	2	GULFPORT.....	224	152	102.0	24.0	11.7	1903	Philadelphia, Pa....	do.....	Freeport & Tampico Fuel Transportation Corp.
157683	KSGD	St. s.	1	2	Defiance.....	154	104	107.0	22.5	10.7	1903	Baltimore, Md.....	Baltimore, Md.....	P. Dougherty Co.
3056	KSGF	*Sch.	2	3	Wabash.....	1,186	1,044	185.9	36.8	23.4	1856	Damariscotta, Me...	New York, N. Y....	Neptune Line (Ind.).
117224	KSGH	St. s.	1	0	S. O. Co. No. 12... Rosalia.....	158 299	107 195	90.0 112.6	20.5 30.6	11.0 6.6	1903 1903	Baltimore, Md..... Noank, Conn.....	Baltimore, Md..... Rochester, N. Y....	Standard Oil Co. Oldenbach Nav. Co.
111448	KSGJ	St. s.	2	2	ARIZONAN.....	299	195	112.6	30.6	6.6	1903	Noank, Conn.....	New York, N. Y....	American - Hawaiian S. S. Co.
107823	KSGM	St. s.	3	2	ARIZONAN.....	8,723	6,687	470.1	57.2	31.5	1903	San Francisco, Calif.	New York, N. Y....	American - Hawaiian S. S. Co.
81853	KSGV	Sch.	1	3	William Booth.....	545	435	170.0	36.0	12.8	1903	Mystic, Conn.....	New London, Conn.	Carlos Barry.
77572	KSHD	Bkn.	1	4	John C. Meyer.....	932	794	200.0	40.0	15.4	1902	Tacoma, Wash.....	New York, N. Y....	M. L. C. Holding Co.
141847	KSHJ	St. s.	1	0	L. Y. Sohermerhorn	174	118	98.3	22.7	11.4	1903	Camden, N. J.....	Philadelphia, Pa....	American Dredging Co.
86663	KSHL	Sch.	2	5	Gardiner G. Deering	1,982	1,714	251.6	44.4	25.1	1903	Bath, Me.....	Bath, Me.....	Gardiner G. Deering.
86665	KSHM	Sch.	1	5	George E. Billings..	1,260	1,103	224.0	42.4	18.3	1903	Port Blakeley, Wash.	San Francisco, Calif.	George E. Billings.
137061	KSHN	Sch.	1	3	Edward R. Baird, Jr.	279	238	132.0	28.3	9.8	1903	Bethel, Del.....	Wilmington, Del....	Harry K. Fooks.
93399	KSJF	St. s.	3	4	VIRGINIAN.....	7,914	5,077	491.5	58.2	24.4	1903	Sparrows Point, Md.	New York, N. Y....	American - Hawaiian S. S. Co.
81862	KSJL	St. s.	1	2	WHITTIER.....	1,295	798	240.0	32.0	17.5	1903	San Francisco, Calif.	San Francisco, Calif.	T. A. Hays.

† Steel.

SEAGOING VESSELS, ARRANGED IN THE ORDER OF SIGNAL LETTERS—Continued.

[Steel vessels in SMALL CAPITALS, Iron in *italics*, wood in roman.]

Official No.	Signal letters.	Rig.	Decks.	Masts.	Name of vessel.	Gross tonnage.	Net tonnage.	Length.	Breadth.	Depth.	When built.	Where built.	Home port (where permanent document issues).	Name of managing or principal owner.
127743	KSNJ	St. a.	3	2	COL. E. L. DRAKE. Ⓞ	4,205	3,307	360.0	50.0	21.5	1903	Philadelphia, Pa.	San Francisco, Calif.	Standard Oil Co. (Calif.)
117240	KBJW	St. a.	1	2	Samson.....	328	223	116.0	32.5	7.5	1903	West Seattle, Wash.	Seattle, Wash.	Puget Sound Navigation Co.
121266	KSLB	Sch.	2	4	Frederic A. Duggan.....	1,137	961	195.5	39.4	18.2	1903	Bath, Me.	New Orleans, La.	J. W. Corry.
141861	KSLC	St. a.	2	3	LIGONIER.....	3,737	2,396	352.5	46.4	26.2	1903	Camden, N. J.	Port Arthur, Tex.	Gulf Refining Co.
127750	KSLD	St. a.	4	2	MACONIA.....	5,311	3,996	377.5	49.0	15.8	1903	Chester, Pa.	New York, N. Y.	Macons S. S. Corp.
161227	KSLF	Ga. s.	2	5	MARYLAND.....	2,498	2,068	269.5	45.3	22.9	1903	Bath, Me.	Port Arthur, Tex.	Texas S. S. Co.
96683	KSLP	*Sch.	1	4	Hattie.....	1,286	1,163	280.3	39.0	17.3	1903	do.	Boston, Mass.	New England Fuel & Transp. Co.
117254	KSLR	*Sch.	1	3	SEENANGO.....	2,365	1,824	298.0	44.8	21.9	1903	do.	Port Arthur, Tex.	Gulf Refining Co.
157695	KSLV	Sch.	3	5	Dorothy Palmer.....	2,872	2,315	294.6	46.2	22.8	1903	Waldoboro, Me.	New York, N. Y.	France & Canada S. S. Co.
93378	K SMB	St. a.	1	0	MONTCLAIR.....	130	88	80.0	21.6	11.4	1903	Camden, N. J.	do.	D., L. & W. R. R. Co.
141868	KSMC	*Sch.	1	4	Liberty.....	1,687	1,441	246.2	43.3	19.3	1903	Bath, Me.	do.	McWilliams Bros. (Inc.).
96684	KSMG	St. a.	1	1	Stony Creek.....	345	216	120.4	28.0	9.8	1903	Noank, Conn.	Baltimore, Md.	Stony Creek S. S. Co.
141870	KSML	St. a.	2	3	LARIMER.....	3,737	2,396	352.5	46.4	26.2	1903	Camden, N. J.	Port Arthur, Tex.	Gulf Refining Co.
86679	KSMP	Sch.	1	4	George W. Elzey, jr.....	690	577	183.7	37.2	13.0	1903	Bath, Me.	Wilmington, Del.	George W. Elzey.
77588	KSMQ	Sch.	2	4	John B. Blemler.....	1,077	858	188.3	38.2	21.8	1903	do.	Bath, Me.	E. S. Crosby.
93395	KSMW	St. a.	1	2	Monhegan.....	387	212	128.0	26.7	11.2	1903	Rockland, Me.	Boston, Mass.	Eastern S. S. Lines.
127768	KSNB	St. a.	3	2	CALVIN AUSTIN. Ⓞ	3,826	2,853	298.9	60.8	17.8	1903	Wilmington, Del.	do.	Do.
200226	KSND	Ga. s.	1	2	Mary F. Curtis.....	121	65	101.3	24.0	11.2	1903	Essex, Mass.	Gloucester, Mass.	Gorton-Pew Vessels Co.
77587	KSNF	St. a.	1	2	CICCA.....	1,588	915	255.0	41.0	18.0	1903	West Superior, Wis.	New York, N. Y.	U. S. Shipping Board.
200023	KSNR	St. a.	1	0	Reliance.....	251	122	109.8	30.5	10.1	1903	Bath, Me.	Boston, Mass.	Boston Sand & Gravel Co.
200039	KSNV	St. s.	1	2	CARMINA.....	260	148	140.1	21.5	11.6	1903	South Boston, Mass.	Baltimore, Md.	Assn. of the Maryland Pilots.
200146	KSPJ	*Sch.	2	4	SOCOMY 92.....	3,248	3,044	302.4	43.3	28.6	1903	Port Richmond, N.Y.	New York, N. Y.	Standard Oil Co. (N.Y.)
200196	KSPT	Sch.	1	3	Phillips M. Brooks.....	243	243	132.5	28.2	10.1	1903	Camden, N. J.	Crisfield, Md.	Jos. W. Brooks, jr.
200202	KSQB	Sch.	1	3	Georgia D. Jenkins.....	471	398	149.6	34.3	11.8	1903	Phippsburg, Me.	New York, N. Y.	William C. Reid.
200229	KSQD	Sch.	1	3	Sausalito.....	367	326	142.5	35.3	10.0	1903	San Francisco, Calif.	San Francisco, Calif.	Crowley Launch & Tugboat Co.
130696	KSQP	St. a.	3	0	NEWPORT NEWS.....	1,535	1,043	260.0	46.0	14.1	1895	Newport News, Va.	Washington, D. C.	Norfolk & Washington Stbt. Co.
200413	KSRF	Sch.	1	3	E. Marie Brown.....	456	378	152.9	35.6	11.5	1903	Thomaston, Me.	Rockland, Me.	George Elliott.
200426	KSRH	*Sch.	1	3	Anna.....	1,098	969	221.0	35.5	18.1	1903	Bath, Me.	do.	New England Fuel & Transp. Co.
200427	KSRJ	Sch.	2	4	Eleanor F. Bartram.....	1,114	920	202.4	38.8	18.9	1903	East Boothbay, Me.	Boston, Mass.	Ralph C. Emery.
200439	KSRN	St. a.	1	2	STANDARD II.....	616	418	157.0	30.0	16.5	1903	Philadelphia, Pa.	New York, N. Y.	Standard Oil Co. (N.Y.)
200448	KSRQ	St. a.	1	0	CRISFIELD.....	236	160	110.5	24.1	12.6	1903	Sparrows Point, Md.	Cape Charles, Va.	N. Y., Phila. & Norfolk R. R. Co.
200468	KSRV	St. a.	3	2	SAN JACINTO.....	6,069	3,870	380.0	53.0	24.7	1903	Chester, Pa.	New York, N. Y.	Mallory S. S. Co.
200470	KSRW	Sch.	2	4	HORACE A. STONE.....	1,376	1,237	208.5	38.6	20.7	1903	Brewer, Me.	Boston, Mass.	Lewis K. Thurlow.
200473	KSTC	Sch.	1	3	Richard Linthicum.....	191	191	121.5	24.8	9.0	1903	Church Creek, Md.	San Juan, P. R.	Batolome Cabanilles.
200478	KSTD	St. a.	1	1	WILLIAM M. WADLEY.....	154	104	89.7	21.5	10.5	1903	Chester, Pa.	New York, N. Y.	Ocean S. S. Co.
200493	KSTH	St. a.	5	4	MONGOLIA.....	13,638	8,750	600.0	65.3	23.1	1903	Camden, N. J.	do.	Atlantic Transport Co.
200501	KSTJ	Sch.	1	3	Fred W. Ayer.....	387	314	142.5	35.3	10.1	1903	Phippsburg, Me.	Bangor, Me.	F. W. Ayer.
200505	KSTL	Sch.	1	4	Sallsbury.....	597	485	167.7	35.8	12.3	1903	Bath, Me.	New York, N. Y.	G. H. Dagsgland.
201073	KSTP	St. a.	2	2	Jefferson.....	1,615	895	207.0	40.0	22.7	1904	Tacoma, Wash.	Seattle, Wash.	Alaska S. S. Co.
200554	KSTQ	St. a.	1	2	Elizabeth.....	363	254	142.0	35.8	9.9	1903	San Francisco, Calif.	San Francisco, Calif.	Emil T. Kruse.
200557	KSTR	St. a.	1	0	JOHN F. LEWIS.....	157	107	90.0	30.5	10.8	1904	Camden, N. J.	Philadelphia, Pa.	Tug John F. Lewis Co. (Inc.).
200572	KSTV	Sch.	2	4	Henry F. Kreger.....	1,250	991	203.4	40.1	21.8	1903	Bath, Me.	New York, N. Y.	Gaston, Williams & Wigmore Corp.
200586	KSVB	St. a.	1	2	WYOMISSING.....	222	151	104.6	24.0	11.8	1904	Philadelphia, Pa.	Philadelphia, Pa.	Reading Co.
200595	KSVF	St. s.	2	2	LANSING.....	4,560	3,428	389.4	47.2	27.6	1890	Newcastle, Eng.	San Francisco, Calif.	Union S. S. Co.
200599	KSVG	Sch.	2	4	James B. Drake.....	1,153	991	196.3	39.6	18.4	1904	Bath, Me.	Philadelphia, Pa.	Atlas Shipping Corp.
200628	K SVM	*Sch.	1	3	Beattie.....	1,117	1,009	221.5	35.5	18.5	1904	do.	Boston, Mass.	New England Fuel & Transp. Co.
200634	KSVP	Sch.	1	3	George D. Edmands.....	541	438	158.7	35.5	13.6	1904	Mystic, Conn.	do.	Francis G. Boggs.
200647	KSVW	*Sch.	1	2	MARION.....	693	684	175.1	28.6	18.8	1898	Dundee, Scotland.	New York, N. Y.	Neptune Line (Inc.).
200690	KSWC	St. a.	4	4	MANCHURIA.....	13,638	8,750	600.0	65.3	23.1	1904	Camden, N. J.	do.	Atlantic Transport Co.
200698	KSWH	St. a.	1	2	San Mateo.....	601	369	160.6	36.0	12.6	1904	Aberdeen, Wash.	San Francisco, Calif.	Adolfo Stahl.
200718	KSWJ	Sch.	1	4	Anthony D. Nichols.....	680	564	172.0	36.6	13.5	1904	Bath, Me.	New York, N. Y.	Anthony D. Nichols (Inc.).
200725	KSWM	St. a.	1	2	LIKE LIKE.....	374	214	136.1	30.1	11.5	1904	San Francisco, Calif.	Honolulu, Hawaii.	Inter-Island Steam Navigation Co.
200761	KSWQ	St. a.	1	0	TRANSFER No. 16.....	268	182	112.0	36.2	14.0	1904	Philadelphia, Pa.	New Haven, Conn.	N. Y., New Haven & Hartford R. R. Co.
107313	KSWT	Sch.	1	2	A. S. Caswell.....	72	46	80.8	22.2	8.4	1897	Essex, Mass.	New Bedford, Mass.	Francisco J. Pereira.
200786	KTBF	*Sch.	1	4	Oley.....	1,780	1,672	256.0	43.0	20.0	1904	Noank, Conn.	Philadelphia, Pa.	Reading Co.
200789	KTBG	Sch.	2	5	SOCOMY 94.....	4,167	3,934	360.5	60.0	27.0	1904	Shoeters Island, N.Y.	New York, N. Y.	Standard Oil Co. (N.Y.)
200793	KTBH	Sch.	2	5	Singleton Palmer.....	2,859	2,387	294.9	45.4	28.2	1904	Waldoboro, Me.	do.	France & Canada S. S. Corp.
200799	KTBJ	St. a.	1	0	TRANSFER No. 17.....	268	182	112.0	36.2	14.0	1904	Philadelphia, Pa.	New Haven, Conn.	N. Y., New Haven & Hartford R. R. Co.
200822	KTBJ	St. a.	1	1	F. H. Beckwith.....	195	118	130.7	22.0	9.3	1904	Pocomoke City, Md.	Wilmington, N. C.	Neptune Fisheries Co.

SEAGOING VESSELS, ARRANGED IN THE ORDER OF SIGNAL LETTERS—Continued.

[Steel vessels in SMALL CAPITALS, Iron in *italics*, wood in roman.]

Official No.	Signal letters.	Rig.	Decks.	Masts.	Name of vessel.	Gross tonnage.	Net tonnage.	Length.	Breadth.	Depth.	When built.	Where built.	Home port (where permanent document issues).	Name of managing or principal owner.
								<i>Feet.</i>	<i>Feet.</i>	<i>Feet.</i>				
200840	KTBS	St. s.	4	2	CITY OF COLUMBUS..	5,433	4,111	377.5	40.0	15.8	1904	Chester, Pa.....	Savannah, Ga.....	Ocean S. S. Co. of Savannah.
200844	KTBV	St. s.	1	0	TRANSFER No. 13...	268	182	112.0	26.2	14.0	1904	Philadelphia, Pa....	New Haven, Conn...	N. Y., New Haven & Hartford R. R. Co.
200856	KTCB	St. s.	1	2	NUSHAGAK.....	739	478	175.5	34.0	14.5	1904	Alameda, Calif.....	San Francisco, Calif.	Alaska Packers' Assn.
200888	KTCL	St. p.	1	2	Old Colony.....	741	484	184.2	32.5	11.3	1904	Chelsea, Mass.....	Boston, Mass.....	Nantasket Beach Steamboat Co.
200905	KTCP	St. s.	1	0	Imperial.....	160	109	107.5	21.6	11.0	1904	Baltimore, Md.....	New York, N. Y....	Cahill Towing Line (Inc.).
200930	KTDB	St. s.	1	0	NANUET.....	217	148	102.2	24.4	12.3	1904	Port Richmond, N.Y.	do.....	Erle R. R. Co.
200931	KTDC	St. s.	1	0	WAVERLY.....	217	148	102.2	24.4	12.3	1904	do.....	do.....	Do.
200941	KTDC	St. s.	1	2	BOSTON.....	3,626	2,466	292.6	63.0	20.4	1904	Quincy, Mass.....	Fall River, Mass...	New England S. S. Co.
200945	KTDJ	*Sch.	2	5	S. O. Co. No. 95....	4,212	3,708	360.5	50.0	27.0	1904	Shooters Island, N.Y.	San Francisco, Calif.	Standard Oil Co.
200962	KTDM	St. s.	1	0	P. R. R. No. 32....	201	137	99.0	24.0	12.0	1904	Sparrows Point, Md.	Perth Amboy, N. J.	Penna. R. R. Co.
200980	KTDP	St. p.	1	2	J. T. Morse.....	780	410	199.0	31.0	12.1	1904	Boston, Mass.....	Boston, Mass.....	Eastern S. S. Lines.
201033	KTDR	St. s.	2	2	Northland.....	1,387	817	195.0	36.2	22.9	1904	Fairhaven, Calif....	San Francisco, Calif.	Albers Bros. Milling Co.
201040	KTDS	St. s.	5	4	MINNESOTA.....	20,602	13,121	622.0	73.5	19.0	1904	New London, Conn.	New York, N. Y....	Atlantic Transport Co.
201047	KTDW	St. s.	1	1	Joseph Wharton....	245	101	126.0	22.3	9.8	1904	Wilmington, Del...	Reedville, Va.....	McNeal, Edwards & Co.
201064	KTFC	St. s.	1	1	Charles J. Colonna..	248	101	124.4	22.0	10.5	1904	Berkley, Va.....	do.....	Seaboard Oil & Guano Co.
201068	KTFD	St. s.	1	2	Cabrillo.....	611	387	182.0	32.0	13.5	1904	San Pedro, Calif....	Los Angeles, Calif..	Wilmington Transportation Co.
201093	KTFH	St. s.	1	0	St. Johns.....	81	33	80.0	20.0	8.5	1904	Jacksonville, Fla...	Jacksonville, Fla...	Jacksonville Forwarding Co.
201103	KTFN	St. s.	4	2	CITY OF ATLANTA..	5,433	4,111	377.5	40.0	15.8	1904	Chester, Pa.....	Savannah, Ga.....	Ocean S. S. Co. of Savannah.
201104	KTFP	St. s.	1	2	EDGAR F. CONEY...	153	104	102.0	20.8	10.6	1904	Camden, N. J.....	Tampa, Fla.....	Gulf Trading & Transportation Co.
200999	KTFO	Sch.	1	2	Cavalier.....	135	96	105.2	25.0	11.2	1904	Essex, Mass.....	Gloucester, Mass...	Gorton-Few Vessels Co.
201418	KTFS	Sch.	1	2	Mystery.....	114	78	98.5	23.8	11.2	1904	Gloucester, Mass...	do.....	Do.
201154	KTGD	*Sch.	1	3	Horace A. Allyn....	850	748	190.6	35.2	16.3	1904	Bath, Me.....	Philadelphia, Pa...	Westmoreland Coal Co.
201167	KTGH	*Sch.	1	4	Spring.....	1,780	1,672	256.0	43.0	20.0	1904	Noank, Conn.....	do.....	Reading Co.
201169	KTGJ	St. s.	4	2	ONTARIO.....	3,099	1,952	292.2	42.2	15.9	1904	Camden, N. J.....	Baltimore, Md.....	Merchants & Miners' Transportation Co.
201177	KTGM	St. s.	1	0	P. R. R. No. 4.....	121	82	75.0	21.1	10.4	1904	Philadelphia, Pa...	Philadelphia, Pa...	Penna. R. R. Co.
201200	KTGP	*Sch.	1	3	Mingo.....	954	865	193.6	35.0	17.6	1904	Noank, Conn.....	do.....	Reading Co.
201214	KTGR	Sch.	1	3	George E. Klinck...	560	460	152.6	36.4	12.6	1904	Mystic, Conn.....	New London, Conn.	Carlos Barry.
201265	KTGB	*Sch.	1	3	Charles F. Prichard.	861	763	190.0	35.3	16.1	1904	Bath, Me.....	Philadelphia, Pa...	Westmoreland Coal Co.
201284	KTHE	Sch.	1	3	Bluefields.....	281	234	134.2	29.6	9.2	1904	Noank, Conn.....	Mobile, Ala.....	Jewett M. Scott.
201287	KTHL	St. s.	1	2	WELLINGTON.....	334	227	126.0	27.0	15.8	1904	Port Richmond, N.Y.	Philadelphia, Pa...	Henry W. Cook.
201311	KTHN	St. s.	3	2	MOHICAN.....	2,255	1,770	237.9	40.1	19.5	1904	Philadelphia, Pa...	New York, N. Y....	Clyde S. S. Co.
201359	KTHEW	St. s.	1	2	IONIAN.....	212	144	101.5	23.0	12.5	1904	Camden, N. J.....	Philadelphia, Pa...	Patrick F. Martin.
201360	KTJB	St. s.	1	2	J. W. Terry.....	130	88	85.5	22.1	10.3	1904	Port Richmond, N.Y.	Galveston, Tex.....	Gulf & Interstate R. R. Co.
201365	KTJC	*Sch.	1	3	Barry.....	954	865	193.6	35.0	17.6	1904	Noank, Conn.....	Philadelphia, Pa...	Reading Co.
201375	KTJF	*Sch.	2	3	South Land.....	860	835	203.0	35.0	18.0	1904	Jacksonville, Fla...	do.....	H. W. Cook.
201378	KTJG	Sch.	3	4	Margaret Thomas..	1,427	1,161	201.1	40.7	19.6	1904	Thomaston, Me...	Boston, Mass.....	Lewis K. Thurlow.
201383	KTJH	Ga. s.	1	2	Ingomar.....	143	85	104.8	25.7	11.4	1904	Essex, Mass.....	Gloucester, Mass...	Gorton-Few Vessels Co.
201384	KTJL	St. s.	1	0	Southern.....	95	64	82.5	19.4	8.8	1904	Solomons, Md.....	Philadelphia, Pa...	Southern Transportation Co.
201394	KTJM	Sch.	2	4	Ellen Little.....	999	807	188.2	39.2	11.7	1904	Rockland, Me.....	Boston, Mass.....	Lewis K. Thurlow.
201396	KTJP	Sch.	1	3	Anna M. Hudson...	338	299	133.5	31.8	10.0	1904	Bethel, Del.....	Wilmington, Del...	Harry K. Fooks.
201446	KTLE	St. s.	1	2	Norwood.....	1,323	1,017	203.0	38.5	15.0	1904	Winalow, Wash....	Seattle, Wash....	Pacific-American Fisheries.
201451	KTLC	St. s.	1	0	Anna E. Combes....	138	114	113.6	23.2	6.6	1904	East Rockaway, N. Y.	Bridgeport, Conn...	Waterside Transpn. Co.
201458	KTLE	St. s.	1	2	Virginian.....	179	122	102.5	22.5	10.4	1904	Camden, N. J.....	Philadelphia, Pa...	Southern Transpn. Co.
201462	KTLE	*Sch.	1	2	ALLEGHENY.....	396	371	170.5	27.0	9.5	1904	Newburgh, N. Y....	Port Arthur, Tex...	Gulf Refining Co.
201483	KTLE	St. s.	1	2	San Juan.....	284	128	118.0	24.5	13.6	1904	Seattle, Wash....	Seattle, Wash....	San Juan Fishing & Packing Co.
201484	KTLM	Sch.	3	5	Jane Palmer.....	3,138	2,823	308.6	49.0	22.4	1904	Boston, Mass.....	New York, N. Y....	France & Canada S. S. Co.
201520	KTLS	*Sch.	1	2	George R. Stetson..	675	577	175.8	35.1	14.1	1904	Bath, Me.....	Philadelphia, Pa...	Westmoreland Coal Co.
201526	KTLE	*Sch.	1	2	MINGO.....	397	371	170.5	27.0	9.5	1904	Newburgh, N. Y....	Port Arthur, Tex...	Gulf Refining Co.
201527	KTMB	Sch.	3	4	Addison E. Bullard.	1,485	1,223	218.6	42.7	19.9	1904	Rockport, Me.....	Mobile, Ala.....	Horace Turner.
201528	KTMC	St. s.	1	2	LENAPE.....	637	433	157.7	29.0	17.2	1904	Camden, N. J.....	Philadelphia, Pa...	Reading Co.
201533	KTMD	Sch.	1	4	Judge Boyce.....	696	558	177.8	37.4	13.5	1904	Bath, Me.....	New York, N. Y....	Boyd Navigation Corp.
201535	KTME	Sch.	1	4	George W. Truitt, Jr.	779	647	187.0	38.1	13.3	1904	do.....	Wilmington, Del...	George W. Truitt, Jr.
201544	KTMF	St. s.	1	2	Vanguard.....	358	228	137.5	32.5	10.8	1904	Alameda, Calif....	San Francisco, Calif.	E. J. Dodge Co.
201545	KTML	St. s.	1	0	Arabs.....	155	91	109.5	24.5	12.0	1904	San Francisco, Calif.	do.....	Associated Oil Co.
201560	KTMP	Ga. s.	2	3	Osamo.....	765	594	160.0	38.8	16.8	1904	Marahfield, Oreg...	do.....	Northern Commercial Co.
201566	KTMR	St. s.	1	2	ELMER A. KEELER..	236	160	111.4	23.9	12.9	1904	Port Richmond, N.Y.	New York, N. Y....	Elmer A. Keeler.
201559	KTMV	Sch.	1	3	Persis A. Colwell...	516	440	160.5	35.2	12.0	1904	Phippsburg, Me....	do.....	New York & West France Shipping Co. (Inc.).

SEAGOING VESSELS, ARRANGED IN THE ORDER OF SIGNAL LETTERS—Continued.

[Steel vessels in SMALL CAPITALS, iron in *italics*, wood in roman.]

Official No.	Signal letters.	Rig.	Decks.	Masts.	Name of vessel.	Gross tonnage.	Net tonnage.	Length.	Breadth.	Depth.	When built.	Where built.	Home port (where permanent document issues).	Name of managing or principal owner.
								<i>Feet.</i>	<i>Feet.</i>	<i>Feet.</i>				
201587	KTNC	Sch.	2	6	Ruth E. Merrill	3,003	2,359	301.0	48.2	23.7	1904	Bath, Me.	New York, N. Y.	Olympia Shipping Corp.
201543	KTND	St. s.	1	0	SOCONY II	129	87	81.7	20.5	9.9	1904	Philadelphia, Pa.	do.	Standard Oil Co. (N. Y.)
201594	KTNF	St. s.	1	0	ATLANTIC	129	87	81.7	20.5	9.9	1904	do.	Philadelphia, Pa.	Atlantic Refining Co.
201603	KTNG	*Sch.	1	3	Mollino	954	865	193.6	35.0	17.6	1904	Noank, Conn.	do.	Reading Co.
201604	KTNH	*Sch.	1	3	Worcester	625	594	200.0	30.1	12.6	1904	Elkton, Md.	Baltimore, Md.	P. Dougherty Co.
93108	KTNM	Ga. s.	1	2	Mary P. Mosquita	84	47	84.5	22.7	9.0	1901	Essex, Mass.	New York, N. Y.	Caleb Haley.
201630	KTNP	*Sch.	1	5	John Forsyth	2,198	2,067	279.4	47.4	21.5	1904	New London, Conn.	New London, Conn.	Thames Towboat Co.
201638	KTNS	Sch.	2	3	Monterey	1,854	1,694	260.0	39.5	24.0	1878	Southampton, Eng.	San Francisco, Calif.	Associated Oil Co.
201645	KTNW	St. s.	3	2	CAPTAIN A. F. LUCAS	4,188	3,257	380.0	50.0	21.5	1904	Richmond, Va.	do.	Standard Oil Co. (Cal.)
201655	KTPC	Sch.	2	4	Allice May Davanport.	1,144	952	194.6	36.4	18.3	1905	Bath, Me.	New York, N. Y.	Jose Daniel Mateo de Acosta.
201658	KTPF	Sch.	1	4	Momie T.	590	475	169.2	26.5	13.3	1904	Mystic, Conn.	do.	M. Stanley Tweedie.
162281	KTPG	St. s.	1	2	Helen P. Drew	309	142	134.6	32.2	10.5	1904	Hoquiam, Wash.	San Francisco, Calif.	Goodyear Redwood Co.
201673	KTPH	*Sch.	1	4	Cumru	1,730	1,672	256.0	43.0	20.0	1905	Noank, Conn.	Philadelphia, Pa.	Reading Co.
201688	KTPN	Sch.	1	4	Orleans	751	605	180.0	38.0	13.9	1905	Bath, Me.	Boston, Mass.	R. R. Freeman.
201690	KTOB	St. s.	1	0	GEO. F. RANDOLPH	211	144	112.0	23.0	11.2	1905	Baltimore, Md.	Baltimore, Md.	Balto. & Ohio R.R. Co.
105329	KTOF	Sch.	1	2	Augusta H. Johnson	65	62	75.5	21.7	7.5	1874	Gloucester, Mass.	Boothbay, Me.	E. W. Lewis.
136232	KTOH	Sch.	1	2	Emma and Helen	94	62	84.7	23.0	9.2	1891	Essex, Mass.	Providence, R. I.	James F. Silva.
201723	KTRF	St. p.	2	2	PROVIDENCE	1,962	2,502	379.4	50.0	18.6	1905	Quincy, Mass.	Fall River, Mass.	New England S. S. Co.
201785	KTRF	St. s.	1	0	Hercules	163	111	93.0	24.8	9.6	1905	Tomkins Cove, N. Y.	New York, N. Y.	New York & Cuba Mail S. S. Co.
201799	KTRG	Ga. s.	1	2	Benjamin M. Wallace	77	49	82.2	22.3	9.1	1905	Essex, Mass.	New London, Conn.	Harry Langworthy.
77131	KTRN	Ga. s.	1	2	John A. Ericsson	60	57	75.5	20.0	8.4	1894	do.	Savannah, Ga.	Ocean, Lake & River Fish Co.
201828	KTRW	*Sch.	2	3	South East	698	635	203.0	35.0	18.0	1905	Jacksonville, Fla.	Jacksonville, Fla.	A. G. Cummer.
201861	KTSB	St. s.	1	2	Sea Foam	359	205	127.0	32.0	10.0	1905	Aberdeen, Wash.	San Francisco, Calif.	Chas. H. Higgins.
201886	KTSD	*Sch.	2	3	Lewis H. St. John	1,741	1,620	225.4	42.3	23.7	1885	Parrsboro, Nova Scotia.	New York, N. Y.	J. B. King Transportation Co.
201920	KTSQ	St. s.	3	2	CHIPPEWA	2,666	2,155	275.9	40.1	19.5	1905	Philadelphia, Pa.	do.	Clyde S. S. Co.
201935	KTSV	Sch.	1	4	Camille May Page	688	567	175.9	36.5	14.2	1905	Bath, Me.	do.	France & Canada S. S. Corp.
201951	KTSW	*Sch.	2	4	Augusta W. Snow	830	671	183.3	36.5	17.1	1905	Brewer, Me.	Boston, Mass.	Lewis K. Thurlow.
202077	KTVP	Ga. s.	2	2	Anvil	363	276	116.0	24.5	16.5	1905	San Francisco, Calif.	San Francisco, Calif.	W. Louisa & Co. (Inc.)
202174	KTWF	St. s.	1	2	WINDBER	2,837	2,093	290.0	40.1	21.9	1889	West Hartlepool, England.	Seattle, Wash.	Pacific American Fisheries (Inc.)
202224	KTWJ	St. s.	2	2	La Primera	1,083	638	171.0	37.3	13.1	1905	Fairhaven, Calif.	San Francisco, Calif.	Standard Oil Co. (Cal.)
202235	KTWP	Sch.	1	3	Helvetia	499	425	157.4	36.2	12.8	1905	Rockland, Me.	Rockland, Me.	R. K. Snow.
161879	KTWV	St. s.	1	3	Vasco	298	160	131.0	22.4	10.3	1893	Newcastle, England.	New York, N. Y.	New York & Porto Rico S. S. Co.
202426	KVBR	St. s.	1	4	Frances Hyde	739	383	174.0	39.1	12.7	1905	Bath, Me.	do.	Iceland Trading Co. (Inc.)
202430	KVBS	St. s.	1	0	Robert W. Johnson	204	128	107.0	22.2	7.8	1905	Noank, Conn.	Perth Amboy, N. J.	Middlesex Transportation Co.
202525	KVCJ	Sch.	1	2	Rose Dorothea	147	108	108.7	24.6	12.0	1905	Essex, Mass.	Provincetown, Mass.	Joseph Crowell.
202562	KVCN	Sch.	1	4	Tifton	594	476	173.0	36.2	13.8	1905	Mystic, Conn.	Boston, Mass.	Ralph C. Emery.
202560	KVCP	St. s.	1	2	Johan Poulsen	650	423	179.1	39.1	13.5	1905	Everett, Wash.	San Francisco, Calif.	Steamer Johan Poulsen Co.
202576	KVCQ	*Sch.	1	2	Manatawny	721	623	177.0	35.0	14.2	1905	Noank, Conn.	Philadelphia, Pa.	Reading Co.
202622	KVCW	Ga. s.	1	3	Oregon	343	304	139.1	35.2	9.9	1905	Prosper, Oreg.	Cooe Bay, Oreg.	Crowley Launch & Tugboat Co.
202631	KVDB	St. s.	1	0	TRANSFER No. 19	270	183	112.0	26.2	14.0	1905	Philadelphia, Pa.	New Haven, Conn.	New York, New Haven & Hartford R. R. Co.
202634	KVDC	St. s.	1	0	TRANSFER No. 20	270	183	112.0	26.2	14.0	1905	do.	do.	do.
202646	KVDF	Sch.	2	3	Elizabeth Dantzier	424	361	134.0	25.9	15.4	1867	Glasgow, Scotland.	New York, N. Y.	Palmer Shipping Co.
202662	KVDH	*Sch.	1	2	Tulpehocken	721	623	177.0	35.0	14.2	1905	Noank, Conn.	Philadelphia, Pa.	Reading Co.
202670	KVDJ	St. s.	2	0	INDIANAPOLIS	765	520	180.0	32.0	18.6	1904	Toledo, Ohio	Seattle, Wash.	Puget Sound Nav. Co.
202687	KVDJ	Sch.	1	2	J. B. Stetson	837	521	181.0	39.4	13.4	1905	Winslow, Wash.	San Francisco, Calif.	Pacific Mercantile Marine Co.
202699	KVDQ	Sch.	1	4	Robert P. Murphy	697	572	175.3	37.1	13.5	1905	Bath, Me.	New York, N. Y.	Robert Navigation Corp.
202701	KVDR	*Sch.	1	2	Tamanend	721	623	177.0	35.0	14.2	1905	Noank, Conn.	Philadelphia, Pa.	Reading Co.
202715	KFDS	Sbh.	1	3	Harrison T. Beacham	299	266	143.0	29.0	9.0	1905	Baltimore, Md.	Mobile, Ala.	Lemuel A. Scott.
202751	KVDW	St. s.	1	0	BERNARDSVILLE	181	123	93.7	24.0	11.1	1905	Port Richmond, N. Y.	New York, N. Y.	D., L. & W. R. R. Co.
202763	KVFB	St. s.	1	2	Thomas L. Wand	691	871	174.0	38.0	13.3	1905	Aberdeen, Wash.	Mobile, Ala.	Horace Turner.
202783	KVFG	St. s.	1	0	HUGH L. BOND, JR.	212	141	112.0	23.1	11.2	1905	Baltimore, Md.	Baltimore, Md.	Baltimore & Ohio R. Co.
202806	KVFM	St. s.	1	2	Yosemite	827	525	193.0	40.0	15.3	1905	Fairhaven, Calif.	San Francisco, Calif.	Pope & Talbot (Inc.)
202810	KVFP	*Sch.	1	2	Poopeon	721	623	177.0	35.0	14.2	1905	Noank, Conn.	Philadelphia, Pa.	Reading Co.
202856	KVFW	St. s.	1	0	RIVERSIDE	300	204	118.1	25.0	8.7	1905	Port Richmond, N. Y.	New York, N. Y.	Health Department.
3922	KVGG	Sch.	1	2	Bertha and Pearl	114	77	95.5	24.8	9.8	1902	Gloucester, Mass.	do.	John G. Nilsen.
202921	KVGS	St. s.	1	2	Keeki	229	166	136.0	22.8	13.0	1871	Buffalo, N. Y.	Port Arthur, Tex.	Gulf Export & Trans. Co.
202939	KVGT	St. s.	2	2	PEQUONNOCK	2,930	1,986	275.7	45.1	16.7	1905	Chester, Pa.	New London, Conn.	New England S. S. Co.

SEAGOING VESSELS, ARRANGED IN THE ORDER OF SIGNAL LETTERS—Continued.

[Steel vessels in SMALL CAPITALS, iron in *italics*, wood in roman.]

Official No.	Signal letters.	Rig.	Decks.	Masts.	Name of vessel.	Gross tonnage.	Net tonnage.	Length.	Breadth.	Depth.	When built.	Where built.	Home port (where permanent document issues).	Name of managing or principal owner.
								<i>Feet.</i>	<i>Feet.</i>	<i>Feet.</i>				
203001	KVHF	St. p.	1	2	SOUTH SHORE.....	874	516	200.0	32.5	11.5	1906	Quincy, Mass.....	Boston, Mass.....	Nantasket Beach Steamboat Co.
203026	KVHR	*Sch.	1	2	MAGNOLIA.....	681	663	171.0	31.0	15.0	1906	Camden, N. J.....	Port Arthur, Tex.....	Texas Co.
203044	KVHS	Ga. s.	1	1	Daisy.....	85	78	85.7	16.6	7.2	1906	New Rochelle, N. Y.	New Orleans, La.....	Conservation Commission of La.
203045	KVHT	St. s.	1	2	Tiverton.....	557	336	155.0	36.0	12.7	1906	Hoquiam, Wash.....	San Francisco, Calif.	Steamer Tiverton Co.
203069	KVJL	Sch.	1	3	Sawyer Brothers.....	347	276	129.6	32.3	10.3	1906	Millbridge, Me.....	New York, N. Y.....	Philip Standerman.
203116	KVJR	St. s.	4	2	Mexico.....	6,207	3,526	400.0	50.2	17.5	1906	Philadelphia, Pa.....	do.....	New York & Cuba Mail S. S. Co.
203149	KVLC	Sch.	2	4	Florence Thurlow.....	1,042	946	191.6	39.2	12.1	1906	Rockland, Me.....	Boston, Mass.....	Lewis K. Thurlow.
203181	KVLJ	St. s.	1	0	P. R. R. No. 5.....	186	128	92.0	24.0	11.8	1906	Sparrows Point, Md	New York, N. Y.....	Penna. R. R. Co.
203187	KVLP	*Sch.	1	2	Pittston.....	466	440	180.0	30.0	14.0	1906	do.....	do.....	Noank, Conn.
203183	KVLQ	St. s.	1	1	Gosnold.....	181	99	103.0	24.3	9.4	1906	Noank, Conn.....	New Bedford, Mass.	New Bedford Tow-boat Co.
203192	KVLS	St. s.	1	2	Svea.....	618	370	174.0	33.2	13.3	1906	Fairhaven, Calif....	San Francisco, Calif.	Henry Wilson.
203205	KVMC	St. s.	1	0	P. R. R. No. 10.....	186	128	92.0	24.0	11.8	1906	Sparrows Point, Md.	New York, N. Y.....	Penna. R. R. Co.
203224	KVME	St. s.	1	0	P. R. R. No. 14.....	186	128	92.0	24.0	11.8	1906	do.....	do.....	do.
203235	KVML	St. s.	1	1	George F. McCaffrey.....	156	106	85.9	27.0	10.6	1906	Tomkins Cove, N. Y.	do.....	Owen McCaffrey Sons.
203252	KVMP	Sch.	1	2	Athlete.....	132	96	107.4	25.0	11.6	1906	Essex, Mass.....	Gloucester, Mass.	Gorton-Few Vessels Co.
203304	KVNF	*Sch.	1	2	Neshaminy.....	721	623	177.0	35.0	14.2	1906	Noank, Conn.....	Philadelphia, Pa.....	Reading Co.
203326	KVNJ	St. s.	1	2	Tamalpais.....	574	422	165.2	36.0	13.0	1906	Hoquiam, Wash.....	San Francisco, Calif.	E. K. Wood Lumber Co.
203337	KVNL	St. s.	1	0	GENERAL G. M. SOB-REL.....	169	115	92.0	21.5	10.8	1906	Chester, Pa.....	New York, N. Y.....	Ocean S. S. Co.
203366	KVNM	St. s.	1	0	AURORA.....	234	159	98.0	25.0	12.0	1906	Camden, N. J.....	do.....	Lehigh Valley Tpn. Co.
203387	KVNR	St. s.	1	0	Charles A. McCaffrey.....	197	134	101.1	25.0	12.0	1906	Noank, Conn.....	do.....	Owen McCaffrey's Sons.
203422	KVNS	St. s.	2	2	RALEIGH.....	1,185	805	222.5	33.0	21.3	1906	Sparrows Point, Md.	Baltimore, Md.....	Baltimore Steam Packet Co.
203423	KVNT	Sch.	2	4	Elisha Atkins.....	1,259	1,049	202.0	40.9	21.1	1906	Bath, Me.....	New York, N. Y.....	Lawrence J. Kennedy.
203425	KVNW	St. s.	3	2	KATAHDIN.....	2,695	2,155	275.9	40.1	19.5	1906	Philadelphia, Pa.....	do.....	Clyde S. S. Co.
107214	KVPB	Sch.	1	2	Altair.....	66	56	72.0	21.2	8.0	1896	Pt. Townsend, Wash.	San Francisco, Calif.	Governor of Tutuila.
203447	KVPD	*Sch.	1	2	Cacoosing.....	721	623	177.0	35.0	14.2	1906	Noank, Conn.....	Philadelphia, Pa.....	Reading Co.
203448	KVPF	St. s.	1	2	Raymond.....	595	350	182.4	38.0	13.0	1906	Prosper, Oreg.....	San Francisco, Calif.	Sudden & Christanson.
203469	KVPH	*Sch.	1	3	NUMBER TWENTY-FOUR.....	1,566	1,520	227.0	38.1	19.6	1906	Camden, N. J.....	Boston, Mass.....	Consolidation Coast-wise Co.
203508	KVPM	St. s.	1	3	Hoquiam.....	644	440	174.0	38.2	13.3	1906	Fairhaven, Calif....	San Francisco, Calif.	Neilson Andrews.
203539	KVPR	Sch.	1	3	Annie M. Murphy.....	589	481	165.4	36.1	12.9	1906	Millbridge, Me.....	Mobile, Ala.....	John G. Murphy.
203545	KVPT	*Sch.	1	3	NUMBER TWENTY-FIVE.....	1,566	1,520	227.0	38.1	19.8	1906	Camden, N. J.....	Boston, Mass.....	Consolidation Coast-wise Co.
203547	KVPW	St. s.	1	0	EDMUND MORAN.....	102	70	72.5	20.1	8.4	1906	Philadelphia, Pa.....	New York, N. Y.....	Moran Towing & Transportation Co.
203534	KVQB	St. s.	1	2	Washington.....	539	367	159.0	35.3	12.4	1906	Seattle, Wash.....	San Francisco, Calif.	Little River S. S. Co.
203577	KVQC	Sch.	2	4	Rostellan.....	999	879	207.6	38.6	19.8	1906	Belfast, Me.....	New York, N. Y.....	Cosmopolitan Shp-ping Co. (Inc.).
203581	KVQG	Sch.	1	3	Herbert May.....	384	318	140.0	33.4	10.4	1906	Phippsburg, Me.....	do.....	Kunhardt & Co.
203583	KVQH	St. s.	1	2	GYPSUM KING.....	581	331	151.9	29.6	18.2	1906	Pt. Richmond, N. Y.	do.....	J. B. King Transpor-tation Co.
203584	KVQJ	St. s.	1	2	GOVERNOR COBB.⊙.....	2,522	1,556	289.1	54.0	18.0	1906	Chester, Pa.....	Boston, Mass.....	Eastern S. S. Lines.
203590	KVQM	St. s.	1	0	Natomah.....	99	84	80.0	17.0	5.2	1906	Baltimore, Md.....	Pensacola, Fla.....	Charles E. Mason.
203594	KVQN	St. s.	1	1	NEW YORK CEN-TRAL No. 5.....	410	278	100.4	30.4	11.5	1906	Pt. Richmond, N. Y.	New York, N. Y.....	New York Central R. R. Co.
203445	KVQS	St. s.	1	0	Princess.....	151	103	107.0	22.2	10.7	1906	Baltimore, Md.....	do.....	Cahill Towing Line (Inc.).
203616	KVQT	Sch.	3	4	Northland.....	2,047	1,702	242.2	44.1	22.0	1906	Rockland, Me.....	do.....	Cyclades Transpn. Co.
203602	KVQW	St. s.	1	2	Jim Butler.....	642	343	180.0	38.0	12.6	1906	Aberdeen, Wash.....	San Francisco, Calif.	Jim Butler Steamer Co.
203629	KVRD	St. s.	2	3	W. S. PORTER.....	4,901	3,524	385.0	49.7	28.9	1906	Newport News, Va.	do.....	Associated Oil Co.
203637	KVRG	St. s.	1	2	WATUPPA.....	190	129	105.0	22.6	11.8	1906	Pt. Richmond, N. Y.	Fall River, Mass.....	Staples Tpn. Co.
203647	KVRH	St. s.	1	1	Comport.....	180	122	96.4	30.4	9.7	1906	Tottenville, N. Y.	New York, N. Y.....	New York & Cuba Mail S. S. Co.
203681	KVRL	St. s.	3	2	MOMUS.....	6,878	4,326	410.0	53.2	25.6	1906	Philadelphia, Pa.....	do.....	Southern Pacific Co.
203687	KVRN	*Sch.	1	2	R. W. Macdonald.....	630	590	199.0	32.1	11.7	1906	Elkton, Md.....	Wilmington, Del.....	Eastern Transp. Co.
107228	KVRS	St. s.	1	2	ARAGON.....	1,450	1,072	247.7	42.6	14.8	1896	Wyandotte, Mich...	New York, N. Y.....	Atlantic Coast Lum-ber Corp.
127440	KVRW	St. s.	2	0	CHIFFEWA.....	1,111	644	200.0	34.4	19.8	1900	Toledo, Ohio.....	Seattle, Wash.....	Puget Sound Nav. Co.
100730	KVSB	St. s.	2	2	IROQUOIS.....	1,169	795	214.0	34.4	21.2	1901	do.....	do.....	do.
203747	KVSF	St. s.	1	2	Daisy Freeman.....	613	436	173.5	38.6	13.3	1906	Fairhaven, Calif....	San Francisco, Calif.	Parr McCormick S. S. Co.
203766	KVSJ	St. s.	1	0	POCOMOKE.....	293	199	125.0	25.0	12.6	1906	Camden, N. J.....	Philadelphia, Pa...	N. Y., Phila. & Nor-folk R. R. Co.
203772	KVSM	St. s.	1	1	Knickerbocker.....	310	192	130.0	32.9	10.0	1907	Noank, Conn.....	New York, N. Y.....	New York & Hastings Steamboat Co.
111443	KVSQ	St. s.	1	0	RADIANT.....	81	55	74.0	18.0	9.0	1903	Philadelphia, Pa...	Cape Charles, Va....	Atlantic Refining Co.
203782	KVSR	St. s.	1	0	INDUSTRY.....	163	111	87.0	23.6	12.0	1906	Pt. Richmond, N. Y.	New York, N. Y.....	Havemeyers & Elder.
203795	KVSW	St. s.	3	2	TUSCAN.....	2,415	1,642	275.5	42.1	18.0	1907	Sparrows Point, Md.	do.....	Munson S. S. Line.
203806	KVTE	St. s.	1	2	WYOMING.....	368	270	140.0	26.8	15.5	1906	Pt. Richmond, N. Y.	Ferth Amboy, N. J.	Lehigh Valley Trans- portation Co.

SEAGOING VESSELS, ARRANGED IN THE ORDER OF SIGNAL LETTERS—Continued.

[Steel vessels in SMALL CAPITALS, Iron in *italics*, wood in roman.]

Official No.	Signal letters.	Rig.	Decks.	Masts.	Name of vessel.	Gross tonnage.	Net tonnage.	Length.	Breadth.	Depth.	When built.	Where built.	Home port (where permanent document issues).	Name of managing or principal owner.
								<i>Feet.</i>	<i>Feet.</i>	<i>Feet.</i>				
203808	KVTC	St. s.	1	2	Florence Ward....	266	152	106.9	24.4	14.2	1907	Fairhaven, Calif....	New York, N. Y....	Commercial Pacific Cable Co.
203811	KVTD	St. s.	2	2	DELAWARE.....	1,907	1,382	250.5	40.0	25.0	1907	Wilmington, Del....	do	Clyde S. S. Co.
203813	KVTF	St. s.	4	2	PRESIDENT.....	5,453	2,546	361.9	48.2	19.7	1907	Camden, N. J.....	Tacoma, Wash....	Pacific S. S. Co. (Inc.).
203820	KVTO	Sch.	1	4	Jacksonville.....	620	547	179.4	35.2	13.8	1906	Jacksonville, Fla.	Providence, R. I.	Alfred J. Miller.
203826	KVTH	St. s.	1	0	Salutation.....	184	125	107.5	22.2	11.0	1907	Camden, N. J.....	New York, N. Y....	James McWilliams.
203846	KVTM	St. s.	1	0	EL CHICO.....	132	103	81.5	21.2	12.6	1907	Wilmington, Del....	do	Southern Pacific Co.
203856	KVTR	St. s.	2	2	OSSABAW.....	2,667	2,043	300.0	41.0	25.8	1907	Quincy, Mass.....	do	Atlantic, Gulf & West Indies S. S. Lines.
203869	KVTS	St. s.	1	2	Helene.....	672	307	172.1	38.0	13.2	1906	Hoquiam, Wash....	San Francisco, Calif.	Emil T. Kruse.
203923	KVWH	St. s.	2	2	SUN.....	4,836	3,501	382.0	49.9	29.0	1907	Newport News, Va.	Philadelphia, Pa....	Sun Co.
203925	KVWJ	St. s.	2	2	PAWNEE.....	1,907	1,382	250.5	40.0	25.0	1907	Wilmington, Del....	New York, N. Y....	Clyde S. S. Co.
203928	KVWL	St. s.	1	2	Wellesley.....	770	432	186.3	38.0	13.8	1907	Prosper, Oreg.....	San Francisco, Calif.	Steamer Wellesley Co.
203953	KVWP	St. s.	2	2	Ocmulgee.....	2,667	2,042	300.0	41.0	25.8	1907	Quincy, Mass.....	New York, N. Y....	Atlantic, Gulf & West Indies S. S. Lines.
203967	KVWS	Ga. s.	1	0	Virginia.....	26	20	61.6	10.4	5.8	1906	City Island, N. Y....	Portland, Me.....	Henry D. S. Woodbury.
203969	KVWT	St. s.	1	0	MACHIGONNE.....	425	289	136.5	29.0	9.6	1907	Philadelphia, Pa....	Boston, Mass.....	Boston, Nahant & Pines Strmt. Co.
203971	KWBC	St. s.	3	2	MEXICAN.....	8,673	5,514	472.3	57.2	32.3	1907	San Francisco, Calif.	New York, N. Y....	American - Hawaiian S. S. Co.
203972	KWBD	St. s.	2	0	COLUMBIA.....	2,021	1,206	269.0	46.0	14.8	1907	Camden, N. J.....	Baltimore, Md.....	Cheapeake S. S. Co.
203999	KWBL	St. s.	1	0	Pejepoot.....	142	79	102.0	24.2	12.3	1907	South Portland, Me.	Bath, Me.....	Sagadahoc Towing Co.
204026	KWBP	St. s.	1	0	PACKERTON.....	430	292	100.2	30.4	11.4	1907	Pt. Richmond, N. Y.	New York, N. Y....	Lehigh Valley Transportation Co.
204036	KWBQ	Sch.	1	4	Albert W. Robinson.	468	423	163.0	34.7	12.0	1907	Sharptown, Md.....	Philadelphia, Pa....	L. B. Shaw.
204087	KWCQ	St. s.	1	2	CAMDEN.....	2,153	1,143	320.5	40.0	16.1	1907	Bath, Me.....	Boston, Mass.....	Eastern S. S. Lines.
204088	KWCH	*Sch.	1	2	S. T. Co. No. 2.....	526	430	148.5	38.0	12.2	1907	do	Bath, Me.....	Sagadahoc Towing Co.
204110	KWCL	St. s.	1	2	Daniel Kern.....	297	112	153.2	26.0	11.5	1879	Baltimore, Md.....	Seattle, Wash....	Independent Towing Co.
204200	KWDL	St. s.	2	0	NEW HAVEN.....	2,930	1,986	275.7	45.1	16.7	1907	Chester, Pa.....	New London, Conn.	New England S. S. Co.
204224	KWDM	*Sch.	1	2	Smyrna.....	741	626	181.3	35.1	14.2	1907	Bath, Me.....	New York, N. Y....	New York, Ontario & Western Ry. Co.
204242	KWDP	St. s.	2	0	MARYLAND.....	1,360	827	249.5	40.1	14.1	1907	Sparrows Point, Md.	Cape Charles, Va....	N. Y., Phila. & Norfolk R. R. Co.
204256	KWDR	St. s.	3	2	CREOLE.....	6,754	4,302	407.0	53.0	26.7	1907	Quincy, Mass.....	New York, N. Y....	Southern Pacific Co.
204267	KWFB	St. s.	1	0	ARIOSA.....	262	178	106.0	25.0	12.2	1907	Camden, N. J.....	do	Henry Du Bois Sons Co.
204604	KWFD	Ga. s.	1	2	Arethusa.....	157	88	114.0	25.6	12.5	1907	Essex, Mass.....	Gloucester, Mass....	Gorton-Pew Vessels Co.
204278	KWFF	St. s.	1	3	Yellowstone.....	767	456	188.6	38.2	13.6	1907	Fairhaven, Calif....	San Francisco, Calif.	Yellowstone Nav. Co.
204294	KWFL	St. s.	1	2	GWALLA.....	415	282	130.0	27.5	15.9	1907	Philadelphia, Pa....	Boston, Mass.....	New England Fuel & Transp. Co.
204309	KWFM	Sch.	1	3	Wavenock.....	325	258	135.9	34.3	9.8	1907	Rockland, Me.....	Rockland, Me.....	Richard K. Snow.
204314	KWFN	St. s.	4	2	GOVERNOR.....	5,474	2,550	391.9	48.2	19.7	1907	Camden, N. J.....	Tacoma, Wash....	Pacific S. S. Co. (Inc.).
204324	KWFR	Ga. s.	1	3	Vanessa.....	102	70	115.0	22.8	6.7	1907	Solomons, Md.....	Beaufort, N. C.....	Southport Fish Scrap & Oil Co.
204328	KWFT	St. s.	1	2	Bandon.....	642	350	172.8	39.7	11.0	1907	North Bend, Oreg..	San Francisco, Calif.	Parr-McCormick S. S. Line (Inc.).
204105	KWJV	St. s.	1	0	Daisy McWilliams..	119	81	83.0	22.2	10.0	1907	Noank, Conn.....	New York, N. Y....	McWilliams Bros. (Inc.).
204360	KWGB	St. s.	1	2	LIZZIE D.....	122	83	77.8	21.0	10.5	1907	Philadelphia, Pa....	do	Stanwood Towing Co.
204365	KWGC	*Sch.	1	3	Macungie.....	956	899	193.2	35.0	17.6	1907	Noank, Conn.....	Philadelphia, Pa....	Reading Co.
204384	KWGF	St. s.	1	0	PATCHOGUE.....	190	129	90.5	24.5	11.6	1907	Camden, N. J.....	do	Fidelity Trust Co.
117141	KWGH	St. s.	1	2	Sea King.....	124	84	95.6	21.8	10.4	1903	Baltimore, Md.....	Pensacola, Fla.....	Alken Towboat & Barge Co.
204425	KWGN	St. s.	1	2	SECURITY.....	397	270	140.5	26.0	15.9	1907	Pt. Richmond, N. Y.	New York, N. Y....	Standard Oil Co. (N. Y.).
204436	KWGP	*Sch.	1	2	Cadosia.....	756	651	180.8	35.1	14.3	1907	Bath, Me.....	do	N. Y., Ontario & Western Ry. Co.
204437	KWGO	St. s.	4	2	CITY OF SAVANNAH	5,654	4,379	381.5	49.0	15.8	1907	Chester, Pa.....	Savannah, Ga.....	Ocean Steamship Co. of Savannah.
204444	KWGS	St. s.	1	2	Providencia.....	1,680	947	224.3	41.2	17.4	1907	Wilmington, Del....	San Francisco, Calif.	Providencia Steamer Co.
204464	KWHC	St. s.	1	2	F. S. Loop.....	794	445	193.0	39.0	13.6	1907	Marahfield, Oreg....	do	Steamer F. S. Loop Co.
204461	KWHF	St. s.	1	2	Bee.....	662	375	175.5	38.4	12.6	1907	Aberdeen, Wash....	do	Bee Steamship Co.
204509	KWHP	St. s.	1	3	Charles Christensen.	839	452	188.7	39.8	12.8	1907	Winlow, Wash....	do	Western Mercantile Marine Corp.
204560	KWHB	*Sch.	1	2	Sidney.....	745	648	180.9	35.1	14.1	1907	Bath, Me.....	New York, N. Y....	N. Y., Ontario & Western Ry. Co.
204579	KWHT	St. s.	1	3	EVERETT.....	5,065	3,097	373.2	52.7	29.8	1907	Quincy, Mass.....	Boston, Mass.....	New England Fuel & Transp. Co.
204605	KWJC	St. s.	1	0	BURN.....	224	152	104.6	24.6	11.8	1907	Philadelphia, Pa....	Philadelphia, Pa....	Reading Co.
204629	KWJF	St. s.	2	0	FLORIDA.....	2,185	1,496	298.0	45.0	16.1	1907	Sparrows Point, Md.	Baltimore, Md.....	Baltimore Steam Packet Co.
204647	KWJH	St. s.	1	1	NEW ENGLAND.....	417	265	118.0	31.4	11.3	1907	Quincy, Mass.....	New London, Conn.	New England S. S. Co.
204656	KWJL	St. s.	1	2	GRAYS HARBOR.....	659	374	172.0	38.0	12.4	1907	Aberdeen, Wash....	San Francisco, Calif.	Sudden & Christenson.
204660	KWJN	St. s.	3	2	BRAZOS.....	6,399	4,077	401.0	54.6	26.3	1907	Newport News, Va.	New York, N. Y....	New York & Porto Rico S. S. Co.
204685	KWJQ	St. s.	1	3	Tahoe.....	751	419	179.0	38.2	13.3	1907	Fairhaven, Calif....	San Francisco, Calif.	Nelson Andrews.

SEAGOING VESSELS, ARRANGED IN THE ORDER OF SIGNAL LETTERS—Continued.

[Steel vessels in SMALL CAPITALS, Iron in *italics*, wood in roman.]

Official No.	Signal letters.	Rig.	Decks.	Masts.	Name of vessel.	Gross tonnage.	Net tonnage.	Length.	Breadth.	Depth.	When built.	Where built.	Home port (where permanent document issues).	Name of managing or principal owner.
204692	KWJR	*Sch.	1	3	Conewago.....	956	869	193.2	35.0	17.6	1907	Noank, Conn.....	Philadelphia, Pa.....	Reading Co.
204695	KWJT	St. s.	1	1	E. P. Ripley.....	170	91	115.5	24.0	11.6	1907	Marahfield, Oreg.....	San Francisco, Calif.	Atchison, Topeka & Santa Fe Ry. Co.
204717	KWJV	Sch.	1	3	Horace M. Bickford.	503	445	147.7	23.5	13.7	1907	Phippsburg, Me.....	Pensacola, Fla.....	William B. Runyan (trustee).
204718	KWLB	St. s.	1	1	SOCONY 17.....	175	119	96.0	23.0	11.2	1907	Baltimore, Md.....	New York, N. Y.....	Standard Oil Co. (N. Y.)
204724	KWLD	Sch.	1	2	Edith Silveira.....	86	54	83.0	21.4	10.8	1907	Bath, Me.....	Essex, Mass.....	Leandro J. Costa, jr.
204742	KWLG	Sch.	3	5	Governor Brooks...	2,628	2,019	280.7	45.8	21.5	1907	Bath, Me.....	New York, N. Y.....	France & Canada S. S. Co.
204744	KWLH	St. s.	1	3	MALDEN.....	5,054	3,098	373.2	52.7	29.8	1907	Quincy, Mass.....	Boston, Mass.....	New England Fuel & Transpn. Co.
204783	KWLM	*Sch.	1	3	Wiconisco.....	956	869	193.2	35.0	17.6	1907	Noank, Conn.....	Philadelphia, Pa.....	Reading Co.
204784	KWLN	St. s.	1	3	SOCONY 18.....	175	119	96.0	23.0	11.2	1907	Baltimore, Md.....	New York, N. Y.....	Standard Oil Co. (N. Y.)
204801	KWLQ	St. s.	1	2	HERCULES.....	414	221	134.9	26.1	15.5	1907	Camden, N. J.....	San Francisco, Calif.	Shipowners & Merchants' Tug Boat Co.
204802	KWLR	*Sch.	1	2	Severn.....	780	762	206.0	35.3	13.4	1907	Sharptown, Md.....	Baltimore, Md.....	P. Dougherty Co.
204844	KWLT	*Sch.	1	3	Cocaloo.....	956	869	193.2	35.0	17.6	1907	Noank, Conn.....	Philadelphia, Pa.....	Reading Co.
204848	KWLV	St. s.	1	3	MELROSE.....	5,057	3,098	373.2	52.7	29.8	1907	Quincy, Mass.....	Boston, Mass.....	New England Fuel & Transpn. Co.
204919	KWMB	St. s.	1	2	Caspar.....	648	362	175.1	36.3	12.4	1907	Aberdeen, Wash.....	San Francisco, Calif.	Caspar Lumber Co.
204960	KWMD	St. s.	1	1	SOCONY 19.....	175	119	96.0	23.0	11.2	1908	Baltimore, Md.....	New York, N. Y.....	Standard Oil Co. (N. Y.)
204966	KWMG	St. s.	2	2	ALTAMAHA.....	2,667	2,046	300.0	41.0	26.8	1908	Quincy, Mass.....	do.....	Atlantic, Gulf & West Indies S. S. Lines.
204889	KWML	St. s.	1	2	CONTRA COSTA.....	832	497	190.3	37.2	13.3	1908	San Francisco, Calif.	San Francisco, Calif.	Standard Oil Co.
204900	KWML	St. s.	1	2	San Jacinto.....	614	352	160.3	36.9	12.0	1908	Hoquiam, Wash.....	do.....	E. K. Wood Lumber Co.
204923	KWMP	St. s.	3	2	MAUNA KEA.....	1,566	940	236.3	36.2	16.7	1908	San Francisco, Calif.	Honolulu, Hawaii...	Inter-Island Steam Navigation Co.
204955	KWMR	St. s.	2	3	LURLINE.....	5,928	3,725	412.8	53.1	29.2	1908	Newport News, Va.	San Francisco, Calif.	Matson Nav. Co.
204974	KWMS	St. s.	1	2	ONTARIO.....	415	282	134.9	27.1	15.2	1908	Camden, N. J.....	New York, N. Y.....	N. Y., O. & Wn. Ry. Co.
204975	KWMT	St. s.	1	2	WESTERN.....	415	282	134.9	27.1	15.2	1908	do.....	do.....	do.
205002	KWNB	St. s.	1	2	Katherine.....	531	292	160.4	36.0	12.5	1908	Fairhaven, Calif.....	San Francisco, Calif.	Redwood S. S. Co.
205024	KWND	Sch.	3	6	Edward J. Lawrence.	3,350	2,483	320.2	50.0	23.9	1908	Bath, Me.....	New York, N. Y.....	French Overseas Corp.
205041	KWNJ	St. s.	1	2	Shasta.....	878	517	192.3	41.0	14.0	1908	Hoquiam, Wash.....	San Francisco, Calif.	E. K. Wood Lumber Co.
205045	KWNL	*Sch.	1	3	Cleona.....	956	869	193.2	35.0	17.6	1908	Noank, Conn.....	Philadelphia, Pa.....	Reading Co.
205052	KWNM	St. s.	1	2	SKAGWAY.....	1,838	955	240.0	41.0	20.0	1908	Seattle, Wash.....	Seattle, Wash.....	Alaska S. S. Co.
205054	KWNR	St. s.	1	2	Fairhaven.....	1,087	766	185.5	36.0	14.0	1908	North Bend, Oreg.....	San Francisco, Calif.	Fairhaven Co.
205044	KWNS	St. s.	1	1	ADMIRAL NICHOLSON.	678	434	141.0	27.2	18.7	1908	Seattle, Wash.....	Tacoma, Wash.....	Pacific S. S. Co. (Inc.).
205081	KWPB	Sch.	1	4	Mary Manson Gruener.	715	599	175.9	37.0	14.1	1908	Bath, Me.....	Pensacola, Fla.....	Mengel Box Co.
205082	KWPC	St. s.	1	2	Daisy.....	679	379	175.0	38.7	14.0	1908	Bandon, Oreg.....	San Francisco, Calif.	Daisy S. S. Co.
205095	KWPF	St. s.	1	2	SANTA INEZ.....	1,742	982	240.0	41.0	16.5	1908	Seattle, Wash.....	New York, N. Y.....	Grace S. S. Co.
205149	KWPJ	St. p.	2	0	COMMONWEALTH.....	5,980	2,500	437.9	55.0	19.3	1908	Philadelphia, Pa.....	Fall River, Mass.....	New England S. S. Co.
205150	KWPL	*Sch.	1	2	Hauto.....	830	732	180.2	35.0	14.7	1908	Noank, Conn.....	New York, N. Y.....	Lehigh Coal & Navigation Co.
205197	KWPN	Sch.	2	4	Horatio G. Foes...	846	747	182.0	38.0	17.0	1908	Camden, N. J.....	Boston, Mass.....	Lewis K. Thurlow.
205212	KWPR	*Sch.	1	2	Tamatoga.....	830	732	180.2	35.0	14.7	1908	Noank, Conn.....	New York, N. Y.....	Lehigh Coal & Navigation Co.
205240	KWPS	St. s.	1	2	Albatross.....	286	194	127.0	26.1	13.8	1908	Baltimore, Md.....	Baltimore, Md.....	P. Dougherty Co.
205108	KWPT	St. p.	1	2	Betty Alden.....	775	447	183.4	31.0	11.5	1908	Boston, Mass.....	Boston, Mass.....	Nantasket Beach Steamboat Co.
205272	KWQB	St. s.	1	2	Onomea.....	736	421	178.5	40.0	13.3	1908	Raymond, Wash...	Honolulu, Hawaii...	Inter-Island Steam Nav. Co. (Inc.).
201006	KWQD	*Sch.	1	2	Shamokin.....	829	829	193.0	35.2	13.7	1904	Elkton, Md.....	New York, N. Y.....	C. W. Chadwick & Co. (Inc.).
205311	KWQF	St. s.	1	2	RESOLUTE.....	294	199	122.3	25.0	14.0	1908	Camden, N. J.....	Baltimore, Md.....	P. Dougherty Co.
205362	KWQL	St. s.	2	2	GEORGIA.....	5,106	3,746	389.4	52.1	29.1	1908	Newport News, Va.	Port Arthur, Tex.....	Texas Co.
205366	KWQM	*Sch.	1	2	Easton.....	830	732	180.2	35.0	14.7	1908	Noank, Conn.....	New York, N. Y.....	Lehigh Coal & Navigation Co.
205443	KWQR	*Sch.	1	2	T. J. Hooper.....	722	697	204.0	35.2	13.5	1908	Sharptown, Md.....	Wilmington, Del.....	Eastern Transpn. Co.
205480	KWQS	*Sch.	1	3	Nesquehoning.....	967	880	195.6	35.0	17.6	1908	Noank, Conn.....	New York, N. Y.....	Lehigh Coal & Navigation Co.
205582	KWRS	*Sch.	1	3	Greenwood.....	967	880	195.6	35.0	17.6	1908	do.....	do.....	do.
205637	KWRC	St. s.	1	0	POWERFUL.....	176	120	89.4	24.1	12.1	1908	Pt. Richmond, N. Y.	do.....	Lehigh Valley Transportation Co.
205662	KWRD	Gas.	1	2	John J. Fallon.....	125	77	103.0	24.0	12.0	1908	Essex, Mass.....	Boston, Mass.....	Gorton-Pew Vessels Co.
205675	KWRB	*Sch.	1	2	Potomac.....	623	772	203.4	35.0	13.6	1908	Baltimore, Md.....	Baltimore, Md.....	P. Dougherty Co.
205707	KWRG	Sch.	1	3	Frank Brainerd.....	254	198	123.4	30.9	8.7	1908	Rockland, Me.....	Philadelphia, Pa.....	Samuel C. Loveland.
205729	KWRL	St. s.	3	2	MOHAWK.....	4,623	3,475	387.0	48.3	20.4	1908	Philadelphia, Pa.....	New York, N. Y.....	Clyde Steamship Co.
205800	KWRQ	*Sch.	1	2	Nantooke.....	771	735	203.6	35.4	13.0	1908	Sharptown, Md.....	Baltimore, Md.....	P. Dougherty Co.
205805	KWRR	St. s.	1	2	Carlos.....	865	541	198.4	39.2	14.8	1908	San Francisco, Calif.	San Francisco, Calif.	Donavan S. S. Co.
205815	KWRV	Gas.	1	2	Rex.....	134	75	102.6	24.4	12.0	1908	Essex, Mass.....	Gloucester, Mass.....	F. L. Davis Co.

SEAGOING VESSELS, ARRANGED IN THE ORDER OF SIGNAL LETTERS—Continued.

[Steel vessels in SMALL CAPITALS, iron in *italics*, wood in roman.]

Official No.	Signal letters.	Rig.	Decks.	Masts.	Name of vessel.	Gross tonnage.	Net tonnage.	Length.	Breadth.	Depth.	When built.	Where built.	Home port (where permanent document issues).	Name of managing or principal owner.
205846	KWSB	St. s	1	2	Leroy.....	200	142	<i>Feet</i> 129.0	<i>Feet</i> 22.8	<i>Feet</i> 8.8	1874	Boston, Mass.....	Pensacola, Fla.....	Aiken Towboat & Barge Co.
205849	KWSC	St. s	1	2	Puget.....	234	140	115.0	24.5	7.5	1908	Seattle, Wash.....	Seattle, Wash.....	Puget Sound Nav. Co.
205261	KWSF	St. s	2	2	HONDURAS.....	2,350	1,461	247.8	43.0	27.0	1908	Buffalo, N. Y.....	New York, N. Y.....	Seaboard & Gulf S. S. Co.
205896	KWSM	St. s	2	0	SOUTHLAND.....	2,061	1,215	291.2	51.0	16.1	1908	Newport News, Va..	Washington, D. C...	Norfolk & Washington Steamboat Co.
205899	KWSN	*Sch.	2	3	†700.....	934	881	187.2	34.0	16.3	1908	Camden, N. J.....	Perth Amboy, N. J.	Lehigh Valley Transportation Co.
205905	KWSQ	St. s	1	2	HUASTECA GRANDE.	735	419	165.7	30.1	18.4	1908	Pt. Richmond, N. Y.	Los Angeles, Calif...	Huasteca Petroleum Co.
204881	KWSR	Ga. s	1	2	Benjamin A. Smith.	146	75	116.1	26.6	10.6	1908	Essex, Mass.....	Gloucester, Mass....	Gorton-Pew Vessels Co.
205939	KWTC	Sch.	1	2	Eugenia.....	100	66	89.5	22.8	10.9	1908	Gloucester, Mass....	Boston, Mass.....	O. A. Gilbert.
205946	KWTD	*Sch.	2	3	†701.....	934	881	187.2	34.0	16.3	1908	Camden, N. J.....	Perth Amboy, N. J.	Lehigh Valley Transportation Co.
205947	KWTF	*Sch.	2	3	†702.....	934	881	187.2	34.0	16.3	1908do.....do.....	Do.
206007	KWTQ	*Sch.	2	3	†704.....	934	881	187.2	34.0	16.3	1909do.....do.....	Do.
206008	KWTR	*Sch.	2	3	†705.....	934	881	187.2	34.0	16.3	1909do.....do.....	Do.
206031	KWTV	*Sch.	2	3	†707.....	934	881	187.2	34.0	16.3	1909do.....do.....	Do.
206032	KWVB	*Sch.	2	3	706.....	934	881	187.2	34.0	16.3	1909do.....do.....	Do.
206063	KWVD	Ga. s	1	2	Mary De Costa.....	101	62	88.6	22.8	10.4	1909	Gloucester, Mass....	Boston, Mass.....	L. J. Costa, jr.
206082	KWVJ	St. s	1	0	NEW LONDON.....	2,818	1,868	278.5	44.0	19.0	1909	Wilmington, Del....	Portland, Me.....	Central Vermont Transportation Co.
206094	KWVP	St. s	1	2	Hyak.....	196	118	134.0	22.2	5.5	1906	Portland, Oreg.....	Seattle, Wash.....	Kitsap Transpn. Co.
81632	KWVT	St. s	1	2	WALTHAM.....	353	186	128.0	26.3	15.0	1898	Philadelphia, Pa....	Fall River, Mass....	Staples Transpn. Co.
206162	LBCD	Sch.	1	4	Esther Ann.....	753	631	181.2	37.1	14.4	1909	Bath, Me.....	New York, N. Y.....	Gilmartin & Trundy.
206176	LBCF	Sch.	1	3	Richmond.....	288	265	135.3	26.5	9.0	1909	Sharptown, Md.....	Baltimore, Md.....	Charles M. Struven.
206239	LBCP	St. s	1	0	NEW YORK.....	2,818	1,868	278.5	44.0	19.0	1909	Wilmington, Del....	Portland, Me.....	Central Vermont Transportation Co.
206266	LBCQ	St. s	1	2	BELFAST.....	2,157	1,147	320.6	40.0	16.1	1909	Bath, Me.....	Boston, Mass.....	Eastern S. S. Lines.
206270	LBCR	St. s	1	1	William Blundon...	240	129	127.4	22.8	10.4	1909	Solomons, Md.....	Reedville, Va.....	Seaboard Oil & Guano Co.
206347	LBDJ	Sch.	1	2	Laforest L. Simmons.	132	104	88.9	27.8	7.5	1909	Milford, Del.....	Fall River, Mass....	Charles D. McCall.
206366	LBDM	Sch.	1	3	Richard W. Clark...	508	437	148.9	33.8	13.8	1909	Phippsburg, Me....	New York, N. Y.....	Truvang Shipping (Inc.).
206563	LBFG	St. s	1	2	JEAN.....	3,125	2,391	311.0	46.1	21.8	1909	Newport News, Va..do.....	A. H. Bull S. S. Co.
204673	LBFK	St. s	1	2	Sagtnaw.....	886	498	191.4	39.1	14.2	1907	Hogulam, Wash....	San Francisco, Calif.	Charles Nelson Co.
206552	LBFT	*Sch.	1	3	I. D. FLETCHER.....	1,034	1,024	215.6	35.0	15.7	1909	Sparrows Point, Md.	New York, N. Y.....	Coast Transit Co.
206564	LBGC	Sch.	1	4	Florence Howard.....	863	683	190.2	40.0	14.0	1909	Stonington, Conn..do.....	East Coast Transpn. Co.
206737	LBGI	Sch.	1	4	Melbourn P. Smith..	650	528	174.7	35.8	13.0	1909	Millbridge, Me....do.....	Do.
206749	LBGK	Sch.	2	4	Mary L. Barter.....	1,036	826	188.4	38.0	18.6	1909	Bath, Me.....	Bath, Me.....	G. G. Deering.
206801	LBGP	St. s	1	2	Klamath.....	1,063	662	207.5	41.6	15.4	1909	Fairhaven, Calif...	San Francisco, Calif.	Klamath S. S. Co.
206818	LBGQ	St. s	1	0	PARSLEY.....	296	201	125.0	25.0	12.6	1909	Camden, N. J.....	Cape Charles, Va....	New York, Philadelphia & Norfolk R. R. Co.
206876	LBGS	St. s	1	0	GEORGE L. POTTER.	220	149	112.3	24.1	11.5	1909	Baltimore, Md.....	Baltimore, Md.....	Baltimore & Ohio R. R. Co.
81705	LBGV	St. s	2	2	WILLIAM P. PALMER.	2,293	1,609	242.0	42.0	26.6	1900	Cleveland, Ohio....	Philadelphia, Pa....	Southern S. S. Co.
206886	LBHC	Sch.	1	3	G. J. Cherry.....	533	468	150.3	33.7	13.9	1909	Phippsburg, Me....	Wilmington, Del....	J. J. Day.
206992	LBHD	Sch.	1	4	William E. Burnham.	772	643	190.9	38.4	15.0	1909	Rockland, Me.....	San Francisco, Calif.	James Jerome.
206997	LBHF	St. s	2	3	WILHELMINA.....	6,974	4,402	426.1	54.1	33.5	1909	Newport News, Va..do.....	Matson Navigation Co.
207010	LBHG	Sch.	2	6	Wyoming.....	3,730	3,036	329.5	50.1	30.4	1909	Bath, Me.....	New York, N. Y.....	France & Canada S. S. Co.
203557	LBHK	St. s	1	2	Carmel.....	633	401	170.0	38.0	12.3	1906	Aberdeen, Wash....	San Francisco, Calif.	Sudden & Christenson (Inc.).
207058	LBHP	*Sch.	1	2	TULSA.....	607	607	164.8	32.1	12.8	1909	Pt. Richmond, N. Y.	Port Arthur, Tex....	Texas Co.
207060	LBHQ	St. s	1	0	FULTON.....	239	156	93.3	25.2	12.1	1909do.....	New York, N. Y.....	Delaware, Lackawanna & Western R. R. Co.
204122	LBHT	St. s	1	1	Tasco.....	319	199	109.0	32.4	11.3	1907	New London, Conn..do.....	Neptune Line (Inc.).
207062	LBHV	St. s	1	2	MIGUELITO.....	276	155	126.2	29.1	7.5	1910	Quincy, Mass.....do.....	Porto Rico Mercantile Co. (Inc.).
207144	LBJD	St. s	1	0	Chancellor.....	383	187	122.0	36.5	11.9	1910	Tottenville, N. Y..do.....	Merritt & Chapman
207187	LBJH	St. s	1	2	COASTWISE.....	4,015	2,444	359.0	49.2	25.9	1910	Camden, N. J.....	Boston, Mass.....	Coastwise Transpn. Co.
207222	LBJN	St. s	2	3	J. A. CHANSLOR... [⊙]	4,938	3,121	378.0	52.1	29.5	1910	Newport News, Va..	San Francisco, Calif.	Associated Oil Co.
207254	LBJQ	Ga. s	1	2	Rhodors.....	116	70	103.9	23.5	11.0	1910	Essex, Mass.....	Gloucester, Mass....	Gorton-Pew Vessels Co.
207270	LBJR	St. s	1	2	TRANSPORTATION...	4,015	2,444	359.0	49.2	25.9	1910	Camden, N. J.....	Boston, Mass.....	Coastwise Transpn. Co.
207282	LBJT	St. s	3	2	NORTH LAND... [⊙]	3,282	1,973	304.4	47.2	19.8	1910	Wilmington, Del....do.....	Eastern Steamship Lines.

† Steel.

SEAGOING VESSELS, ARRANGED IN THE ORDER OF SIGNAL LETTERS—Continued.

[Steel vessels in SMALL CAPITALS, iron in *italics*, wood in roman.]

Official No.	Signal letters.	Rig.	Decks.	Masts.	Name of vessel.	Gross tonnage.	Net tonnage.	Length.	Breadth.	Depth.	When built.	Where built.	Home port (where permanent document issues).	Name of managing or principal owner.
207290	LBKD	St. s.	1	0	Robert C. Clowry...	532	285	132.3	33.3	15.1	1910	Tottenville, N. Y...	New York, N. Y...	Western Union Telegraph Co.
207312	LBKG	Sch.	1	4	Anna R. Heidritter.	694	610	185.0	37.1	13.5	1910	Sharptown, Md.....	do.....	Broad Transport. Co.
207355	LBKN	*Sch.	1	2	Coaldale.....	831	733	182.8	35.0	14.7	1910	Noank, Conn.....	do.....	Lehigh Coal & Navigation Co.
207362	LBKQ	St. s.	4	2	CITY OF MONTGOMERY.	5,425	4,025	371.6	49.7	15.4	1910	Newport News, Va.	Savannah, Ga.....	Ocean S. S. Co. of Savannah.
207363	LBKR	St. s.	4	2	CITY OF ST. LOUIS.	5,425	4,025	371.6	49.7	15.4	1910	do.....	do.....	Do.
207392	LBMD	St. s.	1	2	CAPE CHARLES.....	296	201	125.0	25.0	12.6	1910	Camden, N. J.....	Cape Charles, Va.....	N. Y., Philadelphia & Norfolk R. R. Co.
207460	LBMN	Ga. s.	1	2	Stiletto.....	136	91	105.7	24.8	11.7	1910	Gloucester, Mass.....	Gloucester, Mass.....	Wm. H. Jordan Vessels Co.
207475	LBMS	Sch.	1	2	Elsie.....	137	98	106.5	25.0	11.5	1910	Essex, Mass.....	do.....	Gorton-Pew Vessels Co. (Inc.).
207489	LBMV	St. s.	3	2	KENTUCKIAN.....	6,582	4,084	414.5	53.7	28.1	1910	Sparrows Point, Md.	New York, N. Y.....	American-Hawaiian S. S. Co.
207579	LBNM	St. s.	2	2	MILLINOCKET.....	3,336	2,083	311.0	44.2	24.1	1910	do.....	do.....	A. H. Bull S. S. Co.
207603	LBNB	St. s.	1	2	Nahalem.....	685	447	173.0	39.0	13.6	1910	Fairhaven, Calif.....	San Francisco, Calif.	Pacific Mercantile Marine Co.
207630	LBNT	Sch.	1	3	Hugh de Payens....	416	342	144.0	35.9	10.1	1910	Rockland, Me.....	Rockland, Me.....	Richard K. Snow.
207665	LBNW	St. s.	1	1	COALINGA.....	875	563	193.0	31.0	13.1	1910	Oakland, Calif.....	San Francisco, Calif.	Associated Transpn. Co.
207707	LBPH	St. s.	1	0	May.....	121	82	88.5	28.0	9.5	1910	Milford, Del.....	Philadelphia, Pa.....	Charles Gring.
207751	LBPK	St. s.	3	2	EL SOL.....	6,008	3,747	405.6	53.1	27.4	1910	Newport News, Va.	New York, N. Y.....	Southern Pacific Co.
207772	LBPQ	Sch.	1	2	Virginia.....	106	73	102.2	23.0	10.2	1910	Essex, Mass.....	Pensacola, Fla.....	E. E. Saunders Co.
207774	LBPR	St. s.	1	0	NEW YORK CENTRAL No. 27.	231	156	97.5	25.6	12.2	1910	Camden, N. J.....	New York, N. Y.....	N. Y. Central R. R. Co.
207775	LBPS	St. s.	1	2	RUTH.....	3,102	2,423	313.6	46.1	22.1	1910	Newport News, Va.	do.....	A. H. Bull S. S. Co.
207780	LBPT	St. s.	2	2	KULSHAN.....	926	573	160.3	32.0	20.7	1910	Seattle, Wash.....	Seattle, Wash.....	Puget Sound Nav. Co.
53274	LBQC	*Sch.	1	2	DALLAS.....	1,148	1,148	264.0	36.0	22.0	1892	Superior, Wis.....	Port Arthur, Tex.....	Texas Co.
207864	LBQF	St. s.	1	0	BROOKLYN.....	194	131	91.7	24.1	12.1	1910	Philadelphia, Pa.....	New York, N. Y.....	New York Dock Co.
207891	LBQG	*Sch.	1	2	Harry F. Hooper....	836	762	203.0	35.5	13.5	1910	Seaford, Del.....	Wilmington, Del.....	Eastern Transpn. Co.
207947	LBQK	St. s.	3	2	EL MUNDO.....	6,008	3,747	405.6	53.1	27.4	1910	Newport News, Va.	New York, N. Y.....	Southern Pacific Co.
207935	LBQM	St. s.	1	2	LATOCHE.....	2,332	1,481	240.0	41.0	26.0	1910	Seattle, Wash.....	Seattle, Wash.....	Alaska S. S. Co.
207985	LBQP	St. s.	1	3	Fort Bragg.....	912	498	188.0	40.0	14.3	1910	Fairhaven, Calif.....	San Francisco, Calif.	Chas. H. Higgins.
208080	LBRC	St. s.	3	2	EL ORIENTE.....	6,008	3,747	405.6	53.1	27.4	1910	Newport News, Va.	New York, N. Y.....	Southern Pacific Co.
208109	LBRD	Sch.	1	3	William E. Litchfield.	542	472	154.8	34.4	14.1	1910	Phippsburg, Me.....	Boston, Mass.....	Rogers & Webb.
208114	LBRF	St. s.	2	3	CURRIER.....	4,711	2,869	370.0	52.1	27.0	1910	Quincy, Mass.....	Port Arthur, Tex.....	Gulf Refining Co.
208131	LBRG	Ga. s.	1	2	Matthew S. Greer...	112	66	103.0	23.2	11.4	1910	Essex, Mass.....	Boston, Mass.....	Commonwealth Fisheries Co.
208158	LBRK	St. s.	1	0	RANCOGAS.....	106	71	79.0	20.0	9.2	1910	Camden, N. J.....	Philadelphia, Pa.....	Hainesport Mining & Transportation Co.
208166	LBRM	St. s.	3	2	EL OCCIDENTE.....	6,008	3,747	405.6	53.1	27.4	1910	Newport News, Va.	New York, N. Y.....	Southern Pacific Co.
208228	LBRP	Ga. s.	1	2	Jeanette.....	97	66	99.0	22.5	10.1	1910	Gloucester, Mass.....	Gloucester, Mass.....	Alexander Schwarts.
208230	LBRB	*Sch.	1	2	Sweetser Linthicum	695	652	199.3	32.1	11.7	1910	Elkton, Md.....	Wilmington, Del.....	Eastern Transpn. Co.
208250	LBRV	Sch.	1	2	Valerie.....	139	97	106.4	25.0	11.8	1910	Essex, Mass.....	Provincetown, Mass.	Frank Gaspa.
208253	LBRW	Ga. s.	1	2	Elk.....	123	66	102.0	24.7	11.2	1910	do.....	Gloucester, Mass.....	Gorton-Pew Vessels Co. (Inc.).
208276	LBSF	Sch.	2	4	Lydia McLellan Baxtar.	1,352	1,153	209.2	40.3	21.8	1911	Bath, Me.....	Bath, Me.....	G. G. Deering Co.
208278	LBSH	St. s.	2	2	Stout.....	461	266	148.3	24.2	14.8	1910	Seattle, Wash.....	Seattle, Wash.....	Puget Sound Nav. Co.
208282	LBSM	St. s.	1	0	†P. R. R. No. 35.....	375	255	106.5	32.0	15.0	1911	Wilmington, Del.....	Farth Amboy, N. J.....	Pennsylvania R. R. Co.
208288	LBSJ	St. s.	3	1	MADISON.....	3,734	2,406	353.3	42.1	16.8	1911	Newport News, Va.	New York, N. Y.....	Old Dominion S. S. Co.
208289	LBSQ	*Sch.	1	2	Monocacy.....	973	904	202.2	40.1	14.4	1911	Elkton Md.....	Baltimore, Md.....	P. Dougherty Co.
208330	LBSV	St. s.	2	2	COBOZAL.....	3,129	1,932	335.0	46.8	22.7	1911	Newport News, Va.	New York, N. Y.....	New York & Porto Rico S. S. Co.
208367	LBTC	St. s.	2	2	MONTOSO.....	3,129	1,932	335.0	46.8	22.7	1911	do.....	do.....	Do.
208373	LBTD	St. s.	2	3	Wm. F. Herrin.....	4,838	3,143	378.0	52.1	29.5	1911	do.....	San Francisco, Calif.	Associated Oil Co.
208377	LBTJ	St. s.	2	0	NORTHLAND.....	2,056	1,205	291.2	51.0	18.0	1911	Wilmington, Del.....	Washington, D. C.....	Norfolk & Washington Steamboat Co.
208378	LBTG	St. s.	2	0	CITY OF BALTIMORE.	2,379	1,617	297.5	46.5	16.2	1911	Sparrows Point, Md.	Baltimore, Md.....	Mercantile Trust & Deposit Co.
208381	LBTH	St. s.	3	2	CITY OF ROME.....	3,648	2,300	309.1	46.2	19.3	1911	Camden, N. J.....	Savannah, Ga.....	Ocean S. S. Co. of Savannah.
208399	LBTK	St. s.	1	2	SANKATT.....	677	342	187.5	38.2	11.3	1911	Quincy, Mass.....	New Bedford, Mass.	New Bedford, Marthas Vineyard & Nantucket Steamboat Co.
208414	LBTM	St. s.	2	0	CITY OF NORFOLK...	2,379	1,617	297.5	46.5	16.2	1911	Sparrows Point, Md.	Baltimore, Md.....	Mercantile Trust & Deposit Co.
208451	LBTQ	St. s.	1	2	Merida.....	628	359	182.0	34.2	13.4	1911	Bath, Me.....	Wilmington, Del.....	Atlantic & Caribbean Steam Navigation Co.
208473	LBTU	Ga. s.	1	1	CAPTAIN COLLIER...	128	78	90.8	22.0	8.9	1911	Philadelphia, Pa.....	Port Arthur, Tex.....	Gulf Refining Co.
208553	LBVJ	St. s.	1	2	CREST.....	244	113	114.3	22.5	11.6	1911	Quincy, Mass.....	Boston Mass.....	Bay State Fishing Co.
208718	LBWH	Ga. s.	2	2	Tillamook.....	424	283	119.0	28.4	26.1	1911	North Bend, Oreg.....	Seattle, Wash.....	Grand Trunk Pacific Alaska S. S. Co.
208756	LBWN	St. s.	1	2	MORAN.....	120	77	87.3	18.0	11.4	1911	Seattle, Wash.....	do.....	American-Pacific Whaling Co.

† Steel vessel.

SEAGOING VESSELS, ARRANGED IN THE ORDER OF SIGNAL LETTERS—Continued.

[Steel vessels in SMALL CAPITALS, Iron in *italics*, wood in roman.]

Official No.	Signal letters.	Rig.	Decks.	Masts.	Name of vessel.	Gross tonnage.	Net tonnage.	Length.	Breadth.	Depth.	When built.	Where built.	Home port (where permanent document issues).	Name of managing or principal owner.
								<i>Feet.</i>	<i>Feet.</i>	<i>Feet.</i>				
208757	LBWP	St. s.	1	2	PATERSON.....	120	77	87.3	18.0	11.4	1911	Seattle, Wash.....	Seattle, Wash.....	American-Pacific Whaling Co.
208805	LBWQ	St. s.	1	2	W. L. Messick.....	237	160	125.3	23.5	11.0	1911	Norfolk, Va.....	Reedville, Va.....	The Edwards Co. (Inc.)
208889	LCBH	St. s.	1	2	HILTON.....	3,102	2,423	313.5	46.0	22.0	1911	Newport News, Va.....	New York, N. Y.....	A. H. Bull S. S. Co.
208905	LCBK	Ga. s.	1	2	Adeline.....	99	54	123.6	22.6	10.2	1911	Gloucester, Mass.....	Gloucester, Mass.....	John Gourliart, jr.
208911	LCBM	St. s.	2	2	ISABELA.....	3,129	1,932	335.0	46.8	22.7	1911	Newport News, Va.....	New York, N. Y.....	New York & Porto Rico S. S. Co.
208931	LCBP	Sch.	1	2	Laverna.....	141	95	106.1	25.2	12.0	1911	Essex, Mass.....	Gloucester, Mass.....	Gorton-Pew Vessels Co. (Inc.)
208989	LCBV	St. s.	2	2	PERFECTION.....	2,209	1,150	250.0	43.0	23.0	1911	Cleveland, Ohio.....	New York, N. Y.....	Standard Oil Co. (N. Y.)
209000	LCBW	Ga. s.	1	2	Patsy.....	155	123	96.6	24.6	7.6	1911	North Bend, Oreg.....	Astoria, Oreg.....	Columbia River Packers Assn. (Inc.)
209020	LCDG	*Sch.	1	3	Helen.....	1,285	1,153	228.5	37.5	19.3	1911	Bath, Me.....	Boston, Mass.....	New England Fuel & Transpn. Co.
209062	LCDM	Sch.	1	3	Reedville.....	235	212	130.0	26.3	8.8	1911	Pocomoke City, Md.....	Wilmington, Del.....	Wm. T. Records
209076	LCDQ	St. s.	1	2	SUFFOLK.....	4,718	2,868	365.7	60.1	28.1	1911	Camden, N. J.....	Boston, Mass.....	Coastwise Transpn. Co.
209117	LCDV	St. s.	1	2	Willamette.....	903	555	194.7	40.0	15.2	1911	Fairhaven, Calif.....	San Francisco, Calif.....	Willamette S. S. Co.
209184	LCFB	Sch.	1	3	Granville R. Bacon.....	355	339	133.6	31.0	11.8	1911	Bethel, Del.....	Wilmington, Del.....	Orlando V. Wootton
209241	LCFH	*Sch.	1	2	Eugenia Hooper.....	730	688	198.6	32.1	12.7	1911	Chesapeake City, Md.....	do.....	Eastern Transpn. Co.
209252	LCFJ	Sch.	1	3	Edward R. Smith.....	565	492	158.2	34.5	14.1	1911	Phippsburg, Me.....	New York, N. Y.....	Clinchfield Nav. Co. (Inc.)
209333	LCFR	St. s.	1	0	Saturn.....	125	65	82.6	23.5	11.1	1911	Boston, Mass.....	Boston, Mass.....	New England Fuel & Transpn. Co.
209335	LCFS	St. s.	2	2	BOBINGUEN.....	2,551	1,992	247.0	43.7	29.3	1911	Eeorse, Mich.....	New York, N. Y.....	Battery S. S. Corp.
209336	LCFT	St. s.	2	2	GRAYSON.....	2,607	1,613	247.0	43.7	26.0	1911	do.....	do.....	Garland S. S. Corp.
209352	LCFV	St. s.	2	2	ROERNE.....	2,217	1,156	250.0	43.0	23.0	1911	Cleveland, Ohio.....	do.....	Standard Oil Co. (N. Y.)
209388	LCGB	St. s.	1	3	NEWTON.....	5,194	3,093	399.0	54.6	28.0	1911	Quincy, Mass.....	Boston, Mass.....	New England Fuel & Transpn. Co.
209401	LCGD	St. s.	2	2	KILAUEA.....	1,338	806	240.6	36.1	17.0	1911	San Francisco, Calif.....	Honolulu, Hawaii.....	Inter-Island Steam Navigation Co.
209403	LCGF	*Sch.	1	4	Fall River.....	1,759	1,545	262.4	44.1	19.5	1911	Bath, Me.....	Fall River, Mass.....	Staples Transpn. Co.
209476	LCGH	St. s.	1	2	STAR 1.....	196	133	106.1	21.2	13.0	1912	Seattle, Wash.....	Ketchikan, Alaska.....	U. S. Whaling Co.
209439	LCGI	St. s.	1	2	Daisy Gadsby.....	818	478	189.5	41.1	14.3	1911	Hoquiam, Wash.....	San Francisco, Calif.....	Daisy Gadsby S. S. Co.
209459	LCGJ	Sch.	1	2	Alabama.....	120	120	94.4	24.7	12.0	1911	Essex, Mass.....	Mobile, Ala.....	John A. Dorgan
209464	LCGN	St. s.	1	0	SLATINGTON.....	221	150	95.1	25.0	12.2	1911	Pt. Richmond, N. Y.....	New York, N. Y.....	Lehigh Valley Transportation Co.
209480	LCGR	St. s.	1	2	SURF.....	252	119	117.8	22.5	11.6	1911	Quincy, Mass.....	Boston, Mass.....	Bay State Fishing Co.
209481	LCGS	St. s.	1	2	SWELL.....	252	119	117.8	22.5	11.6	1911	do.....	do.....	Do.
209494	LCGT	Ga. s.	1	0	PETROLEUM II.....	229	139	111.0	21.5	11.5	1911	Alameda, Calif.....	San Francisco, Calif.....	Standard Oil Co. (Cal.)
209518	LCHB	St. s.	1	1	CASPIAN.....	135	85	80.6	21.6	10.2	1912	Camden, N. J.....	Philadelphia, Pa.....	P. F. Martin
209563	LCHJ	*Sch.	1	4	Chatham.....	1,812	1,581	263.5	44.3	19.7	1912	Bath, Me.....	Fall River, Mass.....	Staples Transpn. Co.
209565	LCHK	St. s.	1	3	Martha Buehner.....	774	465	193.0	42.5	13.6	1911	North Bend, Oreg.....	Marshfield, Oreg.....	Buehner Lumber Co.
209565	LCHP	St. s.	2	2	CORDOVA.....	2,273	1,406	238.7	41.2	20.9	1912	Wilmington, Del.....	Seattle, Wash.....	Alaska S. S. Co.
209700	LCHR	St. s.	1	2	STAR No. 2.....	143	97	96.1	19.5	12.3	1912	Seattle, Wash.....	Ketchikan, Alaska.....	U. S. Whaling Co.
209701	LCHS	St. s.	1	2	STAR No. 3.....	143	97	96.1	19.5	12.3	1912	do.....	do.....	Do.
209709	LCHT	St. s.	2	2	KODIAK.....	146	99	100.0	19.2	12.4	1912	do.....	St. Paul, Minn.....	North Pacific Sea Products Co.
209710	LCHV	St. s.	2	2	UNIMAK.....	148	101	100.0	19.2	12.4	1912	do.....	do.....	Do.
209721	LCHW	Sch.	1	4	Mount Hope.....	1,801	1,584	264.7	44.1	19.6	1912	Bath, Me.....	Fall River, Mass.....	Staples Transpn. Co.
209822	LCJK	St. p.	1	0	ROSE STANDISH.....	993	504	205.4	34.5	11.4	1912	Wilmington, Del.....	Boston, Mass.....	Nantasket Beach Steamboat Co.
209871	LCJR	St. s.	2	1	BALTIMOREAN.....	927	630	180.1	28.4	12.5	1912	Pt. Richmond, N. Y.....	Baltimore, Md.....	New York & Baltimore Transpn. Line
209852	LCJS	St. s.	1	2	ABERDEEN.....	116	59	88.0	19.0	11.5	1912	Seattle, Wash.....	Seattle, Wash.....	American-Pacific Whaling Co.
209981	LCKJ	Sch.	1	4	William C. May.....	710	607	180.3	37.1	14.0	1912	Bath, Me.....	Philadelphia, Pa.....	Albert D. Cummins
210004	LCKQ	St. s.	2	2	EVELYN.....	3,140	2,443	313.6	46.1	22.9	1912	Newport News, Va.....	New York, N. Y.....	A. H. Bull S. S. Co.
210133	LCKW	St. s.	2	2	SOL DUC.....	1,085	667	189.0	31.5	22.6	1912	Seattle, Wash.....	Seattle, Wash.....	Puget Sound Nav. Co.
210255	LCMB	Sch.	1	4	Dustin G. Cressy.....	862	726	182.3	38.2	15.0	1912	Bath, Me.....	New York, N. Y.....	George H. Lubarsky
210272	LCMJ	St. s.	1	2	SPARTAN.....	226	154	105.9	25.1	11.1	1912	Baltimore, Md.....	Hartford, Conn.....	Hartford & N. Y. Transpn. Co.
210273	LCMK	*Sch.	1	3	Yardley.....	963	876	195.0	35.0	17.6	1912	Noank, Conn.....	Philadelphia, Pa.....	Reading Co.
210278	LCMN	St. s.	2	2	CAROLYN.....	3,219	2,399	313.6	46.1	22.9	1912	Newport News, Va.....	New York, N. Y.....	A. H. Bull S. S. Co.
210287	LCMP	St. s.	2	2	ROBERT M. THOMPSON.....	2,458	1,605	247.0	43.7	26.5	1912	Eeorse, Mich.....	do.....	American Transportation Co.
210291	LCMQ	St. s.	1	2	COLUMBIA.....	1,923	1,188	238.7	41.2	20.8	1912	Wilmington, Del.....	San Francisco, Calif.....	U. S. Shipping Board
210334	LCMS	St. s.	1	1	Eureka.....	471	306	149.8	35.0	12.5	1912	Bath, Me.....	Boston, Mass.....	Boston Sand & Gravel Co.
210379	LCNF	St. s.	1	2	Speedwell.....	971	536	192.6	42.0	12.2	1912	North Bend, Oreg.....	New Orleans, La.....	Speedwell Navigation Co.
210389	LCNG	*Sch.	1	3	Loessport.....	963	876	195.0	35.0	17.6	1912	Noank, Conn.....	Philadelphia, Pa.....	Reading Co.
210392	LCNH	St. s.	1	2	Necanicum.....	752	565	178.5	39.0	13.3	1912	Fairhaven, Calif.....	Marshfield, Oreg.....	Brooking Commercial Co. (Inc.)
210378	LCNJ	St. s.	2	2	POTLATCH.....	575	325	150.0	26.8	16.8	1912	Seattle, Wash.....	Seattle, Wash.....	Puget Sound Nav. Co.
210477	LCNP	Sch.	1	3	Edwin G. Farrar.....	556	484	156.2	34.6	14.2	1912	Phippsburg, Me.....	Boston, Mass.....	Rogers & Webb
210507	LCNQ	St. s.	1	2	Davenport.....	911	525	200.1	40.0	14.5	1912	North Bend, Oreg.....	San Francisco, Calif.....	Steamer Davenport Co.

SEAGOING VESSELS, ARRANGED IN THE ORDER OF SIGNAL LETTERS—Continued.

[Steel vessels in SMALL CAPITALS, Iron in *italics*, wood in roman.]

Official No.	Signal letters.	Rtg.	Decks.	Masts.	Name of vessel.	Gross tonnage.	Net tonnage.	Length.	Breadth.	Depth.	When built.	Where built.	Home port (where permanent document issues).	Name of managing or principal owner.
								Feet.	Feet.	Feet.				
210514	LCNR	St. s.	2	2	GULFOIL.....	5,188	3,202	383.0	51.2	30.1	1912	Camden, N. J.....	Port Arthur, Tex...	Gulf Ref. Co.
210519	LCNT	St. s.	2	3	SANTA ALICIA.....	3,663	2,223	321.7	46.2	27.5	1912do.....	New York, N. Y.....	Standard Oil Co.(N. Y.)
210534	LCNV	St. s.	3	3	MINNESOTAN.....	6,676	4,100	407.7	53.7	28.1	1912	Sparrows Point, Md.do.....	American-Hawaiian S. S. Co.
210550	LCNW	St. s.	2	2	RUBY.....	2,458	1,605	247.0	43.7	26.5	1912	Ecorse, Mich.....do.....	American Transportation Co.
210570	LCPD	*Sch.	1	3	Rahn.....	932	794	194.5	34.4	17.5	1912	Bath, Me.....do.....	Lehigh Coal & Navigation Co.
210542	LCPF	St. s.	2	2	STAR.....	371	187	130.2	25.8	14.0	1912	Seattle, Wash.....	Seattle, Wash.....	San Juan Fishing & Packing Co.
210587	LCPJ	St. s.	2	2	FLORENCE LUCKENBACH.....	5,505	4,202	401.8	52.2	27.8	1910	Glasgow, Scotland..	New York, N. Y.....	Luckenbach S. S. Co. (Inc.)
210590	LCPK	*Sch.	1	4	SOCOY 89.....	2,452	2,052	250.0	43.0	26.0	1912	Lorain, Ohio.....do.....	Standard Oil Co.(N. Y.)
210590	LCPM	St. s.	1	2	HARRY FARNUM.....	3,098	2,364	304.0	44.2	24.7	1912	Toledo, Ohio.....do.....	Sinclair Nav. Co.
210613	LCPO	*Sch.	1	3	Temple.....	963	876	195.0	35.0	17.6	1912	Noank, Conn.....	Philadelphia, Pa.....	Reading Co.
210616	LCPR	St. s.	1	2	Avalon.....	881	512	196.9	41.0	13.7	1912	Hoquiam, Wash.....	San Francisco, Calif.	Steamer Avalon Co.
210617	LCPS	St. s.	2	3	NELSON.....	4,746	2,797	370.0	52.1	27.0	1912	Quincy, Mass.....	New York, N. Y.....	Cuba Distilling Co.
210624	LCPT	Sch.	1	3	R. B. White.....	481	411	147.4	32.4	13.5	1912	Millbridge, Me.....	Philadelphia, Pa.....	Franklin Baker Shipping Co.
210635	LCPV	St. s.	3	3	EL SEGUNDO.....	3,663	2,223	321.7	46.2	27.5	1912	Camden, N. J.....	San Francisco, Calif.	Standard Oil Co. (Cal.)
210644	LCQD	St. s.	1	2	MIDDLESEX.....	4,727	2,780	369.0	50.1	28.0	1912do.....	Boston, Mass.....	Coastwise Transpn. Co.
210653	LCQF	St. s.	1	2	Narragansett.....	164	95	87.1	25.7	12.2	1912	East Boston, Mass..	Fall River, Mass.....	Staples Transpn. Co.
210720	LCQJ	St. s.	1	2	WALTER HARDCASTLE.....	3,098	2,364	304.0	44.2	24.7	1912	Toledo, Ohio.....	New York, N. Y.....	Sinclair Nav. Co.
210727	LCQK	*Sch.	1	3	Tabor.....	963	876	195.0	35.0	17.6	1912	Noank, Conn.....	Philadelphia, Pa.....	Reading Co.
210735	LCQM	St. s.	1	2	GENE CRAWLEY.....	3,184	2,488	304.7	43.7	25.3	1912	Ashtabula, Ohio....	New York, N. Y.....	Sinclair Nav. Co.
210751	LCQP	*Sch.	1	2	Maine.....	1,110	1,046	217.7	40.0	14.7	1912	Bath, Me.....	Baltimore, Md.....	P. Dougherty Co.
210753	LCQR	St. s.	3	2	DAKOTAN.....	6,660	4,111	407.7	53.7	28.1	1912	Sparrows Point, Md.	New York, N. Y.....	American-Hawaiian S. S. Co.
210760	LCQT	St. s.	1	2	GERMANTOWN.....	619	364	158.5	30.1	18.2	1912	Wilmington, Del....	Philadelphia, Pa.....	Reading Co.
210767	LCQV	St. s.	1	3	SANTA ALICIA.....	2,244	1,321	283.3	44.0	22.5	1912do.....	New York, N. Y.....	Grace S. S. Co.
210768	LCQW	St. s.	2	2	Stanley Dollar.....	3,392	2,449	288.8	44.6	29.8	1912	Newport News, Va..	San Francisco, Calif.	Dollar S. S. Line (Inc.)
210769	LCRB	St. s.	3	2	LENAPE.....	5,179	3,889	376.7	50.1	20.6	1912do.....	New York, N. Y.....	Clyde S. S. Co.
210772	LCRD	St. s.	1	2	Henrich.....	179	122	104.3	23.1	10.8	1912	Weems, Va.....	Philadelphia, Pa.....	Southern Transpn. Co.
210781	LCRF	St. s.	1	2	PERTH AMBOY.....	452	307	138.9	28.4	16.5	1912	Pt. Richmond, N.Y.	Perth Amboy, N. J.	Lehigh Valley R. R. Co.
210791	LCRG	*Sch.	1	2	Pickering.....	739	642	177.6	35.0	14.5	1912	Noank, Conn.....	Philadelphia, Pa.....	Reading Co.
210719	LCRJ	*Sch.	1	4	SOCOY 90.....	2,451	2,052	250.0	43.0	26.0	1912	Lorain, Ohio.....	New York, N. Y.....	Standard Oil Co.(N. Y.)
210806	LCRK	Ga. s.	1	1	RADIUM.....	339	230	140.4	23.2	13.0	1912	Baltimore, Md.....	Port Arthur, Tex.....	Gulf Refining Co.
210812	LCRM	St. s.	1	2	PARAISO.....	1,437	891	216.5	40.2	14.1	1912	Long Beach, Calif..	San Francisco, Calif.	Oliver J. Olsen.
210818	LCRN	St. s.	1	2	PETER H. CROWELL.....	3,101	2,423	313.5	46.1	22.0	1912	Newport News, Va..	Boston, Mass.....	Crowell & Thurlow S. S. Co.
210837	LCRT	St. s.	1	4	FRIEDA.....	3,365	1,901	248.7	45.1	25.8	1912	Quincy, Mass.....	New York, N. Y.....	Union Sulphur Co.
210838	LCRV	*Sch.	1	3	John H. Winstead..	841	790	197.7	35.9	14.5	1912	Bath, Me.....	Wilmington, Del....	Eastern Transpn. Co.
210842	LCRW	Ga. s.	1	2	Idaho.....	76	52	75.3	19.4	9.2	1912	Seattle, Wash.....	Seattle, Wash.....	Harold Lee.
210854	LCSD	St. s.	1	2	Multnomah.....	969	583	205.5	40.5	13.8	1912	Sauvies Island, Ore.	San Francisco, Calif.	Multnomah S. S. Co.
210861	LCSG	St. s.	1	2	NORFOLK.....	3,521	1,966	310.7	48.1	25.5	1913	Camden, N. J.....	Boston, Mass.....	Coastwise Transpn. Co.
210860	LCBJ	St. s.	2	3	EL CAPTAIN.....	1,881	1,132	238.7	41.0	20.8	1913	Wilmington, Del....	New York, N. Y.....	Standard Oil Co. (N. J.)
210872	LCBK	St. s.	1	2	Siskiyou.....	884	523	204.1	41.5	14.8	1912	Hoquiam, Wash.....	San Francisco, Calif.	E. K. Wood Lbr. Co.
210888	LCBM	St. s.	2	2	SANTA CRUZ.....	4,826	2,964	384.0	50.2	26.6	1913	Philadelphia, Pa.....	New York, N. Y.....	Atlantic & Pacific Steamship Co.
210894	LCSP	St. s.	1	2	SANTA RITA.....	1,600	915	234.5	42.7	14.5	1913	San Francisco, Calif.do.....	Grace S. S. Co.
210802	LCST	St. s.	1	2	San Ramon.....	963	592	199.3	41.6	14.6	1913	North Bend, Ore....	New Orleans, La.....	San Ramon S. S. Co.
210828	LCTD	*Sch.	1	4	SOCOY 83.....	2,440	2,040	250.0	43.0	26.0	1913	Cleveland, Ohio....	New York, N. Y.....	Standard Oil Co.(N. Y.)
210832	LCTF	St. s.	2	3	VESTA.....	3,663	2,223	321.7	46.2	27.5	1913	Camden, N. J.....do.....	Do.
210948	LCTG	St. s.	2	2	ADMIRAL WAINWRIGHT.....	1,788	1,266	221.6	40.0	22.5	1913	Long Beach, Calif..	Portland, Me.....	Pacific S. S. Co.
210960	LCTJ	St. s.	1	2	PAN AMERICAN.....	344	234	132.7	27.6	15.1	1912	Pt. Richmond, N.Y.	New York, N. Y.....	Texas S. S. Co.
210959	LCTK	*Sch.	1	2	Thickon.....	739	642	177.0	35.0	14.5	1913	Noank, Conn.....	Philadelphia, Pa.....	Reading Co.
210992	LCTN	St. s.	1	2	Akutan.....	167	69	108.0	21.8	9.2	1913	North Bend, Ore....	Portland, Ore.....	Alaska-Portland Packers' Assn.
211001	LCTP	St. s.	1	2	KANAK.....	234	121	110.8	25.4	9.8	1913	Alameda, Calif.....	San Francisco, Calif.	Alaska Packers' Assn.
211015	LCTQ	St. s.	1	2	HENRY T. SCOTT.....	1,596	915	234.5	42.7	14.5	1913	San Francisco, Calif.	Seattle, Wash.....	Alaska S. S. Co.
211044	LCTR	St. s.	1	2	CUMKET.....	1,136	773	210.0	41.0	15.4	1913	Alameda, Calif.....	San Francisco, Calif.	Crocket S. S. Co.
211123	LCVE	*Sch.	1	3	Pennypack.....	739	642	177.6	35.0	14.5	1913	Noank, Conn.....	Philadelphia, Pa.....	Reading Co.
211184	LCVW	St. s.	2	3	SOCOY.....	3,663	2,223	321.7	46.2	27.5	1913	Camden, N. J.....	New York, N. Y.....	Standard Oil Co.(N. Y.)
211196	LCVK	St. s.	2	2	TACOMA.....	836	458	209.4	30.0	17.6	1913	Seattle, Wash.....	Seattle, Wash.....	Fugot Sound Nav. Co.
211233	LCWR	*Sch.	1	2	Skippack.....	739	642	177.6	35.0	14.5	1913	Noank, Conn.....	Philadelphia, Pa.....	Reading Co.
211242	LCWS	*Sch.	1	4	SOCOY 84.....	2,441	2,040	250.0	43.0	26.0	1913	Cleveland, Ohio....	New York, N. Y.....	Standard Oil Co.(N. Y.)
211248	LCWT	*Sch.	1	3	Irwin.....	1,304	1,150	228.4	38.3	19.5	1913	Bath, Me.....	Philadelphia, Pa.....	Westmoreland Coal Co.
211290	LDBG	St. s.	1	0	RANGLEY.....	652	282	185.1	35.6	13.5	1913do.....	Portland, Me.....	Maine Central R. R. Co.
211297	LDBH	St. s.	3	2	PENNSYLVANIAN.....	6,655	4,139	407.7	53.7	28.1	1913	Sparrows Point, Md.	New York, N. Y.....	American-Hawaiian S. S. Co.
211345	LDBR	St. s.	1	1	A. Brooks Taylor...	295	159	145.0	23.3	11.0	1913	Wilmington, Del....	Reedville, Va.....	Virginia Fisheries(Inc.)
211387	LDBT	*Sch.	1	2	Ontelaunee.....	739	642	177.6	35.0	14.5	1913	Noank, Conn.....	Philadelphia, Pa.....	Reading Co.
211398	LDBV	St. s.	2	2	COMET.....	2,486	1,268	265.0	43.0	26.0	1913	Lorain, Ohio.....	New York, N. Y.....	Standard Oil Co.(N. Y.)

SEAGOING VESSELS, ARRANGED IN THE ORDER OF SIGNAL LETTERS—Continued.

[Steel vessels in SMALL CAPITALS, Iron in *italics*, wood in roman.]

Official No.	Signal letters.	Rig.	Decks.	Masts.	Name of vessel.	Gross tonnage.	Net tonnage.	Length.	Breadth.	Depth.	When built.	Where built.	Home port (where permanent document issues).	Name of managing or principal owner.
211436	LDCB	St. s.	1	2	ADMIRAL GOODRICH	1,419	896	224.4	41.0	16.6	1913	San Francisco, Calif.	Tacoma, Wash.....	Pacific S. S. Co. (Inc.).
211433	LDCG	Sch.	2	5	Courtney C. Houck	1,627	1,357	218.9	42.7	24.6	1913	Bath, Me.....	Bath, Me.....	G. G. Deering Co.
211442	LDCB	St. s.	5	2	NANKING	5,262	5,096	423.8	54.9	17.4	1913	Camden, N. J.....	San Francisco, Calif.	China Mail S. S. Co.
211443	LDCJ	St. s.	2	3	RICHMOND	6,563	4,089	419.4	54.2	31.2	1913	Quincy, Mass.....	do	Standard Oil Co. (Cal.)
211466	LDCK	Ga. s.	1	3	Golden State	6,353	223	128.2	31.7	11.6	1913	Oakland, Calif.....	do	Union Fish Co. (Inc.)
211469	LDCM	St. s.	2	3	TOPILA	5,125	3,146	371.5	59.1	28.1	1913	Newport News, Va.....	New York, N. Y.....	Southern Pacific Co.
211354	LDCP	Ga. s.	1	2	Vaquero	231	134	121.8	29.0	10.9	1913	Wilmington, Calif.....	Los Angeles, Calif.....	Vall & Vlocker.
211480	LDCQ	St. s.	3	2	SANTA CLARA	6,462	3,850	404.6	53.9	26.3	1913	Philadelphia, Pa.....	New York, N. Y.....	Atlantic & Pacific S. S. Co.
211492	LDCS	*Sch.	1	3	Moselem	963	876	195.0	35.0	17.6	1913	Noank, Conn.....	Philadelphia, Pa.....	Reading Co.
211527	LDCW	St. s.	1	2	SENATOR BAILEY	298	31	113.5	25.5	13.2	1913	Camden, N. J.....	Fort Arthur, Tex.....	Gulf Refining Co.
211541	LDFG	St. s.	1	2	BILLOW	248	119	117.8	22.5	11.6	1913	Quincy, Mass.....	Boston, Mass.....	Bay State Fishing Co.
211543	LDFH	St. s.	1	2	BREAKER	248	119	117.8	22.5	11.6	1913	do	do	Do.
211544	LDFJ	St. s.	1	2	WAVE	248	119	117.8	22.5	11.6	1913	do	do	Do.
211560	LDFM	*Sch.	1	3	Altamaha	944	922	181.4	40.0	15.4	1913	Wilmington, Del.....	New York, N. Y.....	Savannah-New York Transpn. Co.
211602	LDFQ	St. s.	1	1	Arotic	197	69	111.5	26.3	11.6	1913	Eagle Harbor, Wash.....	Seattle, Wash.....	Independent Asphalt Paving Co.
211608	LDFS	St. s.	1	1	Henry J. Biddle	229	151	106.8	30.0	11.4	1913	St. Helens, Ore.....	San Francisco, Calif.....	California & Hawaiian Sugar Refining Co.
211610	LDFT	St. s.	2	2	RADIANT	2,487	1,268	250.0	43.0	26.0	1913	Cleveland, Ohio.....	New York, N. Y.....	Standard Oil Co. (N. Y.)
211612	LDFV	*Sch.	1	3	Belast	944	922	181.4	40.0	15.4	1913	Wilmington, Del.....	do	Savannah-New York Transpn. Co.
211618	LDFW	St. s.	1	2	Solano	943	525	198.2	42.7	14.1	1913	Raymond, Wash.....	San Francisco, Calif.....	Steamer Solano Co.
211620	LDGB	St. s.	2	2	BRELIANT	2,496	1,260	250.0	43.0	26.0	1913	Lorain, Ohio.....	New York, N. Y.....	Standard Oil Co. (N. Y.)
211629	LDGF	St. s.	3	2	PANAMAN	6,666	4,189	407.7	53.7	28.1	1913	Sparrows Point, Md.....	do	American-Hawaiian S. S. Co.
211634	LDGG	St. s.	1	2	Rosalie Mahony	1,473	868	201.1	40.5	23.1	1913	Hoquiam, Wash.....	San Francisco, Calif.....	Fred Linderman.
211651	LDGM	*Sch.	1	4	Penn.	1,849	1,708	264.8	44.1	20.1	1913	Bath, Me.....	Philadelphia, Pa.....	Westmoreland Coal Co.
211689	LDGP	St. s.	1	2	Charles P. Greenough	296	145	128.5	27.4	15.3	1913	Rockland, Me.....	Boston, Mass.....	New England Fuel & Transpn. Co.
211692	LDGS	St. s.	1	2	Wilmington	990	571	199.0	41.6	15.4	1913	North Bend, Ore.....	San Francisco, Calif.....	Charles Nelson Co.
211715	LDGV	St. s.	3	3	MATSONIA	9,728	6,173	490.0	58.1	36.5	1913	Newport News, Va.....	do	Matson Navigation Co.
211722	LDGW	St. s.	3	2	SANTA CECILIA	6,462	3,836	404.6	53.9	26.3	1913	Philadelphia, Pa.....	New York, N. Y.....	Nadra Co. (Inc.)
211723	LDHB	St. s.	1	2	Daisy Putnam	896	476	201.2	41.0	14.0	1913	Aberdeen, Wash.....	San Francisco, Calif.....	Daisy Putnam S. S. Co.
211727	LDHC	St. s.	1	2	NORTH AMERICAN	134	14	82.0	21.5	10.4	1913	Camden, N. J.....	New York, N. Y.....	Texas S. S. Co.
211738	LDHG	St. s.	1	2	LEWIS K. TRUELOW	3,316	2,104	313.5	46.1	23.0	1913	Newport News, Va.....	Boston, Mass.....	Crowell & Thurlow S. S. Co.
211774	LDHJ	St. s.	1	2	Rush	489	254	163.0	26.0	14.2	1885	Port Blakely, Wash.....	Seattle, Wash.....	Everett Packing Co. (Inc.)
211787	LDHN	*Sch.	1	3	Chehaw	944	922	181.4	40.0	15.4	1913	Wilmington, Del.....	New York, N. Y.....	Savannah-New York Transpn. Co.
211825	LDHP	St. s.	1	0	INVINCIBLE	231	135	95.1	26.3	12.1	1913	Baltimore, Md.....	do	Havemeyers & Elder.
211832	LDHQ	St. s.	2	3	MANOA	6,805	4,356	422.6	54.0	33.3	1913	Newport News, Va.....	San Francisco, Calif.....	Matson Navigation Co.
211840	LDHR	*Sch.	1	3	Irene	1,206	1,075	229.6	37.7	18.2	1913	Bath, Me.....	Boston, Mass.....	New England Fuel & Transpn. Co.
211872	LDHV	*Sch.	1	3	Satilla	944	922	181.4	40.0	15.4	1913	Wilmington, Del.....	New York, N. Y.....	Savannah-New York Transpn. Co.
211888	LDJB	St. s.	1	2	HAMPDEN	4,725	2,779	369.0	50.1	28.0	1914	Camden, N. J.....	Boston, Mass.....	Coastwise Transpn. Co.
211906	LDJF	St. s.	2	2	AMOLCO	3,153	1,912	317.1	46.0	23.8	1914	Quincy, Mass.....	do	Boston Molasses Co.
211948	LDJM	St. s.	1	2	Cello	943	576	202.3	40.2	14.7	1913	St. Helens, Ore.....	San Francisco, Calif.....	Cello S. S. Co.
212017	LDJS	St. s.	2	2	ALVARADO	2,053	1,459	245.0	41.5	23.0	1914	Long Beach, Calif.....	do	Pacific Transport Co.
212029	LDJV	St. s.	1	0	P. R. R. No. 155	584	371	107.0	32.2	14.7	1914	Sparrows Point, Md.....	New York, N. Y.....	Pennsylvania R. R. Co.
212032	LDKF	St. s.	1	0	P. R. R. No. 156	584	371	107.0	32.2	14.7	1914	do	do	Do.
212061	LDKG	Ga. s.	2	2	Progress	169	115	90.5	21.9	15.4	1914	Seattle, Wash.....	Seattle, Wash.....	Northern Fisheries (Inc.)
212090	LDKH	St. s.	2	3	FRANK H. BUCK	6,076	3,850	406.8	55.5	31.7	1914	San Francisco, Calif.....	San Francisco, Calif.....	Associated Oil Co.
212100	LDKJ	St. s.	1	0	BLACK DIAMOND	243	129	97.7	26.6	13.5	1914	Pt. Richmond, N. Y.....	New York, N. Y.....	Lehigh Valley Transportation Co.
212127	LDKN	*Sch.	1	4	Exeter	1,780	1,672	256.0	43.0	20.0	1914	Noank, Conn.....	Philadelphia, Pa.....	Reading Co.
212128	LDKP	*Sch.	1	3	Vale Royal	944	922	181.4	40.0	15.4	1914	Wilmington, Del.....	New York, N. Y.....	Savannah-New York Transpn. Co.
212144	LDKR	St. s.	3	2	IOWAN	6,716	4,149	407.7	53.7	28.1	1914	Sparrows Point, Md.....	do	American-Hawaiian S. S. Co.
212156	LDMG	St. s.	1	1	MANCHESTER	582	396	109.3	32.2	13.6	1914	Elizabethport, N. J.....	Perth Amboy, N. J.....	Lehigh Valley Transportation Co.
212314	LDMK	St. s.	3	2	OHIOAN	6,646	4,100	407.7	53.7	28.1	1914	Sparrows Point, Md.....	New York, N. Y.....	American-Hawaiian S. S. Co.
22283	LDMR	St. s.	1	1	Sea King	268	168	130.7	21.8	12.5	1867	Cleveland, Ohio.....	Wilmington, Del.....	Northern Transpn. Co.
212389	LDMT	St. s.	1	1	Pocahontas	266	147	139.6	24.2	11.5	1914	Milford, Del.....	Boston, Mass.....	Pocahontas Fuel Co.
212410	LDMW	*Sch.	1	3	Darien	944	922	181.4	40.0	15.4	1914	Wilmington, Del.....	New York, N. Y.....	Savannah-New York Transpn. Co.
212517	LDNQ	St. s.	3	2	JOHN D. ROCKEFELLER	8,374	6,364	458.3	60.0	28.6	1914	Newport News, Va.....	do	Standard Oil Co. (N. J.)

SEAGOING VESSELS, ARRANGED IN THE ORDER OF SIGNAL LETTERS—Continued.

[Steel vessels in SMALL CAPITALS, iron in *italics*, wood in roman.]

Official No.	Signal letters.	Rig.	Decks.	Masts.	Name of vessel.	Gross tonnage.	Net tonnage.	Length.	Breadth.	Depth.	W. h. e. built.	Where built	Home port (where permanent document issues).	Name of managing or principal owner.
212524	LDNE	St. s.	2	2	GULFLIGHT.....	5,188	3,202	383.0	51.2	30.1	1914	Camden, N. J.....	Port Arthur, Tex....	Gulf Refining Co.
212543	LDNV	St. s.	1	2	MOLDEGAARD.....	2,852	1,788	321.1	45.2	20.6	1906	Bergen, Norway....	New York, N. Y....	Bull Insular S. S. Co.
212549	LDNW	Sch.	1	3	Albert H. Willis.....	567	487	157.7	34.1	14.2	1914	Phippsburg, Me....	Boston, Mass.....	Rogers & Webb.
212550	LDPB	*Sch.	1	3	Savannah.....	944	922	181.4	40.0	15.4	1914	Wilmington, Del....	New York, N. Y....	Savannah-New York Transpn. Co.
212625	LDPF	Shp.	1	3	WINDRUSH.....	1,531	1,481	241.0	38.1	21.7	1891	Sunderland, Eng....	Boston, Mass.....	Shepherd & Morse Lumber Co.
212560	LDPG	St. s.	1	3	HEWITT.....	5,398	3,394	387.7	54.3	27.7	1914	Quincy, Mass.....	New York, N. Y....	Union Sulphur Co.
212561	LDPH	St. s.	3	2	MEDINA.....	5,426	3,470	397.7	54.3	24.4	1914	Newport News, Va.	do.....	Mallory S. S. Co.
212565	LDPJ	St. s.	2	2	TIVIVES.....	5,017	3,115	378.8	50.3	29.1	1911	Belfast, Ireland....	do.....	Tivives S. S. Corp.
212566	LDPK	St. s.	1	1	TRINIDADIAN.....	2,450	1,765	295.0	39.0	25.4	1892	Newcastle, England.	Port Arthur, Tex....	Gulf Refining Co.
212568	LDPM	Sch.	1	3	Roseway.....	291	244	120.0	28.4	12.4	1907	Shelburne, Nova Scotia.	do.....	Lutcher & Moore Lumber Co.
212569	LDPN	St. s.	2	2	SANTA ROSALIA.....	5,400	3,488	406.0	52.6	27.7	1911	Port Glasgow, Scotland.	New York, N. Y....	U. S. Steel Products Co.
212571	L DPR	St. s.	2	2	BANTU.....	4,220	2,655	580.0	47.0	28.3	1901	WallSEND on Tyne, England.	do.....	Do.
212572	L D P S	St. s.	2	2	CROFTON HALL.....	5,773	3,861	405.2	52.1	27.9	1913	Port Glasgow, Scotland.	do.....	Do.
212573	L D P T	Shp.	2	4	ANNIE M. REID.....	2,165	2,079	291.3	42.2	24.0	1892	Glasgow, Scotland..	San Francisco, Calif.	Rolph Nav. & Coal Co.
212786	L D P V	St. s.	2	2	SAINT FRANCIS.....	5,102	3,164	405.0	52.0	28.1	1914	Londonderry, Ireland.	New York, N. Y....	United States Steel Products Co.
212863	L D Q B	St. s.	2	2	CHARLTON HALL.....	4,749	2,999	400.0	50.0	27.2	1907	Port Glasgow, Scotland.	do.....	Do.
212886	L D Q C	St. s.	2	2	CRASTER HALL.....	4,319	2,758	380.0	50.0	26.2	1909	do.....	do.....	Do.
212903	L D Q F	St. s.	2	2	HOWICK HALL.....	5,096	3,181	400.8	51.5	27.0	1910	do.....	do.....	Do.
212933	L D Q G	St. s.	2	2	ZACAPA.....	5,012	3,122	378.9	50.3	29.1	1909	Belfast, Ireland....	do.....	Zacapa S. S. Corp.
212934	L D Q H	St. s.	2	2	CARTAGO.....	4,987	3,103	378.8	49.8	29.6	1908	do.....	do.....	Cartago S. S. Corp.
212935	L D Q J	St. s.	2	2	SIXAOLA.....	5,017	3,113	378.8	50.3	29.1	1911	do.....	do.....	Sixaola S. S. Corp.
212937	L D Q K	St. s.	2	3	BRABANT.....	2,773	1,758	308.3	40.2	28.2	1890	Newcastle on Tyne, England.	Port Arthur, Tex....	Texas Co.
212992	L D Q N	St. s.	4	2	LIMON.....	3,297	2,409	330.6	44.5	32.1	1904	Belfast, Ireland....	New York, N. Y....	Limon S. S. Corp.
212996	L D Q P	St. s.	2	3	PANUCCO.....	2,556	1,975	300.0	39.2	29.2	1888	Walker on Tyne, England.	do.....	Sinclair Gulf Corp.
212900	L D Q S	Sch.	1	3	C. W. Mills.....	371	318	141.0	31.8	11.4	1904	Granville, N. S.	Gulfport, Miss.....	Native Lumber Co.
212710	L D Q T	St. s.	2	3	SURINAME.....	3,274	2,102	336.7	41.9	22.7	1908	Amsterdam, Netherlands.	New York, N. Y....	Suriname S. S. Corp.
212601	L D Q V	St. s.	2	3	BRINDILLA.....	4,170	2,659	354.1	45.1	30.0	1894	Bredow, Germany....	do.....	Standard Oil Co. (N.J.).
212603	L D Q W	St. s.	2	2	TURRIALBA.....	4,980	3,088	378.8	50.3	32.2	1909	Belfast, Ireland....	do.....	Turrialba S. S. Corp.
212604	L D R B	St. s.	2	2	METAPAN.....	5,011	3,120	379.2	50.3	29.1	1909	do.....	do.....	Metapan S. S. Corp.
212605	L D R C	St. s.	2	2	HEREDIA.....	4,943	3,106	378.8	49.8	29.6	1906	do.....	do.....	Heredia S. S. Corp.
212606	L D R F	St. s.	4	2	ESPARTA.....	3,297	2,108	330.6	44.5	13.9	1904	do.....	do.....	Esparta S. S. Corp.
212607	L D R G	*Sch.	1	3	Beaufort.....	944	922	181.4	40.0	15.4	1914	Wilmington, Del....	do.....	Savannah-New York Transpn. Co.
212612	L D R J	St. s.	2	2	ABANGAREE.....	4,954	3,084	378.8	50.3	32.2	1909	Belfast, Ireland....	do.....	Abangaree S. S. Corp.
212613	L D R K	Bkn.	2	6	E. R. Sterling.....	2,577	2,351	308.2	42.9	25.1	1883	do.....	Seattle, Wash.....	Sterling Ship Co.
212646	L D R M	St. s.	3	2	COPPENAME.....	3,191	2,027	339.5	42.6	23.6	1908	do.....	New York, N. Y....	Coppename S. S. Corp.
212670	L D R N	Bk.	1	3	Snowdon.....	1,111	1,033	214.3	34.1	21.5	1877	Glasgow, Scotland..	Boston, Mass.....	Snowdon Shipping Co.
212628	L D R S	St. s.	2	3	C. A. CANFIELD.....	6,350	3,989	405.0	55.5	33.9	1913	Newcastle on Tyne, England.	Los Angeles, Calif.	Pan-American Petroleum & Transport Co.
212632	L D R T	St. s.	2	2	PARISMINA.....	4,937	3,102	378.8	49.8	32.2	1908	Belfast, Ireland....	New York, N. Y....	Parismina S. S. Corp.
212634	L D R W	St. s.	2	2	ATENAS.....	4,961	3,091	378.8	50.3	32.2	1909	do.....	do.....	Atenas S. S. Corp.
212635	L D S B	St. s.	3	2	SAN JOSE.....	3,298	2,107	330.0	44.6	13.9	1904	do.....	do.....	San Jose S. S. Corp.
212642	L D S F	St. s.	2	2	CALAMARES.....	4,095	2,543	380.3	50.9	30.3	1906	Newcastle, England.	do.....	Standard Oil Co. (N.J.)
212647	L D S G	Sch.	1	3	Louise M. Richard.....	441	379	144.3	34.0	12.1	1906	Port Greville, N. S.	New Orleans, La....	Central American Cattle Co. (Inc.).
212650	L D S J	St. s.	3	2	SARAMACCA.....	3,288	2,101	336.7	42.0	28.0	1908	Amsterdam, Netherlands.	New York, N. Y....	Saramacca S. S. Corp.
212648	L D S K	St. s.	2	2	NORMAN BRIDGE.....	4,288	2,809	365.4	50.3	29.8	1913	Newcastle on Tyne, England.	Los Angeles, Calif.	Pan-American Petroleum & Transport Co.
212651	L D S M	St. s.	2	2	SANTA MARTA.....	5,013	3,126	378.8	50.3	29.1	1909	Belfast, Ireland....	New York, N. Y....	Santa Marta S. S. Corp.
212652	L D S N	St. s.	2	2	CARRILLO.....	5,012	3,109	378.8	50.3	29.1	1911	do.....	do.....	Carrillo S. S. Corp.
212653	L D S P	St. s.	2	2	PASTORES.....	4,781	4,559	470.4	55.3	30.8	1912	do.....	do.....	Pastores S. S. Corp.
212654	L D S Q	St. s.	2	2	CALAMARES.....	7,782	4,555	470.4	55.3	23.1	1913	do.....	do.....	Calamares S. S. Corp.
212656	L D S T	Shp.	1	3	Brynhtida.....	1,402	1,409	240.5	38.0	21.7	1885	Glasgow, Scotland..	do.....	Cosmopolitan Shipping Co.
212658	L D S W	Shp.	2	3	Rhine.....	1,690	1,555	257.2	33.3	22.1	1886	Greenock, Scotland..	Boston, Mass.....	Wm. M. Kiscook.
212678	L D T F	*Sch.	2	3	TAMPOCO.....	1,994	1,673	248.8	40.1	18.1	1900	Havre, France.....	Port Arthur, Tex....	Texas Co.
212675	L D T G	St. s.	2	3	WYCO.....	2,748	1,715	388.1	40.3	30.3	1888	Low Walker on Tyne, England.	New York, N. Y....	Standard Oil Co. (N.J.)
212676	L D T H	St. s.	2	2	GULFSTREAM.....	5,188	3,202	383.0	51.2	30.1	1914	Camden, N. J.....	Port Arthur, Tex....	Gulf Refining Co.
212798	L D T J	St. s.	2	2	DOHRA.....	4,309	2,763	378.0	51.0	25.7	1906	Newcastle, England.	New York, N. Y....	La Plata S. S. Co.
212883	L D T M	St. s.	2	2	EDWARD L. DOHENY.....	6,170	3,791	415.0	54.0	32.7	1913	Walker on Tyne, England.	Los Angeles, Calif.	Pan-American Petroleum & Transport Co.
212907	L D T R	St. s.	2	3	HERBERT G. WYLER.....	4,292	2,579	360.0	50.2	28.7	1912	do.....	do.....	Do.

SEAGOING VESSELS, ARRANGED IN THE ORDER OF SIGNAL LETTERS—Continued.

[Steel vessels in SMALL CAPITALS, Iron in *italics*, wood in roman.]

Official No.	Signal letters.	Rig.	Decks.	Masts.	Name of vessel.	Gross tonnage.	Net tonnage.	Length.	Breadth.	Depth.	When built.	Where built.	Home port (where permanent document issues).	Name of managing or principal owner.
212712	LDVB	St. s.	2	2	SANTA CLARA.....	2,484	1,668	Feet. 312.6	Feet. 41.2	Feet. 23.2	1896	South Shields, England.	New York, N. Y....	American & Cuban S. S. Line (Inc.).
212831	LDVO	St. s.	1	2	JAVARY.....	1,249	782	235.5	34.3	17.4	1898	Sunderland, England.do.....	Garland S. S. Corp.
212716	LDVF	St. s.	2	2	CHARLES E. HARWOOD. [⊙]	3,178	1,911	320.0	45.1	26.3	1913	Walker on Tyne, England.	Los Angeles, Calif.	Pan-American Petroleum & Transport Co.
211690	LDVG	St. s.	1	2	W. B. KEENE..... [⊙]	396	269	136.7	27.6	14.7	1913	Port Richmond, N. Y.	New York, N. Y....	Savannah-New York Transp. Co.
212725	LDVJ	Bk.	1	3	Anna Maria D'Abundo.	954	840	206.0	33.3	21.6	1903	Castellamare, Italy..	Mobile, Ala.	McIntyre Lumber & Export Co.
.....	LDVN	St. s.	1	0	RESTORER..... [⊙]	3,179	1,284	358.4	44.0	20.8	1903	Newcastle, England.	New York, N. Y....	Commercial Pacific Cable Co.
212738	LDVP	Sch.	1	3	Stranger.....	640	571	149.3	34.8	15.6	1893	Bridgewater, Nova Scotia.	Mobile, Ala.	Whitney Bodden Shipping Co.
212917	LDVQ	St. s.	2	2	WESTWEGO..... [⊙]	5,275	3,059	387.0	51.7	28.6	1914	Einswarden, Germany.	New York, N. Y....	Union Petroleum S. S. Co.
212756	LDVR	St. s.	1	2	EDWARD PEIRCE ...	4,387	3,228	354.2	49.0	27.4	1914	Newport News, Va..	Boston, Mass.	Crowell & Thurlow S. S. Co.
212766	LDVT	St. s.	2	3	CHINAMPA..... [⊙]	7,057	4,533	426.8	54.4	30.4	1903	Jarrow, England....	New York, N. Y....	Standard Oil Co. (N. J.).
116528	LDVW	*Sch.	1	4	SOCONY 57.....	1,381	1,310	241.2	37.0	18.4	1892	Chester, Pa.do.....	Standard Oil Co. (N. Y.).
116763	LDWB	*Sch.	1	4	SOCONY 81.....	1,774	1,402	254.0	40.5	23.0	1897	Buffalo, N. Y.do.....	Do.
211085	LDWC	*Sch.	1	4	SOCONY 85.....	2,441	2,042	250.0	43.0	26.0	1913	Lorain, Ohio.do.....	Do.
116879	LDWF	*Sch.	1	3	SOCONY 86.....	1,102	999	208.7	38.1	16.0	1899	West Superior, Wis.do.....	Do.
209771	LDWG	*Sch.	1	4	SOCONY 88.....	2,005	1,612	250.0	43.1	23.0	1912	Lorain, Ohio.do.....	Do.
212859	LDWH	St. s.	2	3	SOCONY 88..... [⊙]	6,003	3,717	408.0	55.2	26.8	1910	Port Glasgow, Scot.do.....	Grace Steamship Co.
212852	LDWK	St. s.	1	2	CACIQUE..... [⊙]	6,202	4,543	394.2	52.3	26.8	1910	Sunderland, Eng.do.....	Do.
.....	LDWN	St. s.	1	2	William D. Munroe.	433	298	151.6	26.3	15.3	1872	Kragero, Norway....	Boston, Mass.	Charles A. Thompson.
212790	LDWP	St. s.	2	2	MUNDALE..... [⊙]	3,285	2,071	358.0	44.9	24.3	1906	Port Glasgow, Scot.	New York, N. Y....	Mundale S. S. Corp.
213023	LDWQ	Shp.	2	3	DUNSYRE.....	2,149	2,056	277.8	41.8	24.4	1891do.....	San Francisco, Calif.	Standard Oil Co. (Cal.).
212906	LDWR	St. s.	1	3	FREPORT SULPHUR No. 1.	2,588	1,552	294.0	45.1	22.5	1914	Wilmington, Del.	New York, N. Y....	Freeport Sulphur Transp. Co.
212280	LDWS	St. s.	2	2	BATON ROUGE..... [⊙]	4,973	3,004	378.0	52.5	28.9	1913	Newcastle on Tyne, England.do.....	Standard Oil Co. (N. J.).
212941	LDWT	St. s.	2	2	BAYWAY..... [⊙]	5,083	3,051	385.3	52.4	28.5	1913	Kiel, Germany.....do.....	Do.
212810	LDVW	Sch.	1	3	Delta.....	317	286	118.3	30.5	11.9	1892	Cheverle, Nova Scotia	Gulport, Miss.	A. F. Dantler.
213098	LFBD	St. s.	2	2	CORNING..... [⊙]	5,073	3,026	385.7	52.4	28.5	1913	Detroit, Ger.	New York, N. Y....	Standard Oil Co. (N. J.).
212825	LFBE	St. s.	2	2	GARGOYLE..... [⊙]	4,433	2,819	363.7	50.1	27.6	1902	Greenock, Scotland.do.....	Vacuum Oil Co.
212826	LFBN	St. s.	1	0	HENRY M. FLAGLER.	2,699	878	336.7	59.0	18.7	1914	Philadelphia, Pa.do.....	Florida East Coast Car Ferry Co.
212833	LFBP	St. s.	2	2	PRINCETON..... [⊙]	5,081	3,049	385.8	52.4	28.5	1912	Kiel, Germany.....do.....	Standard Oil Co. (N. J.).
212835	LFBQ	St. s.	2	2	SOMERSET..... [⊙]	5,079	3,032	385.9	52.4	28.4	1913do.....do.....	Do.
212840	LFBS	St. s.	2	2	NORLINA..... [⊙]	4,596	2,846	385.0	51.1	26.1	1909	West Hartlepool, England.do.....	Garland S. S. Corp.
212945	LFBT	St. s.	2	2	CADDO..... [⊙]	6,329	3,862	414.5	55.2	30.7	1912	Newcastle on Tyne, England.do.....	Standard Oil Co. (N. J.).
212922	LFBV	St. s.	2	2	SATSUMA..... [⊙]	4,204	2,690	370.3	48.7	28.9	1901	Sunderland, Eng.do.....	New York & Oriental S. S. Co.
212960	LFBW	St. s.	2	3	LYMAN STEWART..... [⊙]	6,054	3,830	408.8	55.5	31.7	1914	San Francisco, Calif.	San Francisco, Calif.	Union Oil Co. of Cal.
212872	LFCD	St. s.	2	2	DE SOTO.....	6,268	3,637	418.7	53.2	29.0	1902	Port Glasgow, Scot.	New York, N. Y....	Standard Oil Co. (N. J.).
212873	LFCE	St. s.	3	2	Neptune.....	1,352	707	260.0	31.4	15.0	1883	Hull, England.....do.....	Federal Operating Co.
212888	LFCH	St. s.	2	2	BAYAMO.....	3,296	2,054	350.0	45.0	24.1	1898	West Hartlepool, England.do.....	New York & Cuba Mail S. S. Co.
212892	LFCK	St. s.	3	2	CHINCHA..... [⊙]	6,371	3,952	403.0	52.3	26.8	1912	Sunderland, Englanddo.....	Nafra Co. (Inc.).
212893	LFCM	St. s.	1	2	CAROLINIAN..... [⊙]	4,170	2,707	359.8	50.2	26.4	1906	Hartlepool, Englanddo.....	Garland S. S. Corp.
213095	LFDR	St. s.	2	2	DAYTON..... [⊙]	5,335	3,352	370.0	50.1	32.4	1907	South Shields, Eng.do.....	Standard Oil Co. (N. J.).
213126	LFDT	St. s.	2	3	BRADFORD..... [⊙]	6,303	3,931	428.9	54.6	29.8	1908	Jarrow, England....do.....	Do.
212909	LFDV	St. s.	2	2	SANTIAGO..... [⊙]	3,490	2,210	358.0	44.9	24.3	1906	Glasgow, Scotland..do.....	New York & Cuba Mail S. S. Co.
212911	LFVW	St. s.	2	3	COALINGA..... [⊙]	7,318	4,770	471.0	55.0	32.9	1902	West Hartlepool, England.	San Francisco, Calif.	Union S. S. Co.
212913	LFDC	St. s.	2	2	PIONEER..... [⊙]	5,075	3,026	385.7	52.4	28.5	1913	Kiel, Germany.....	New York, N. Y....	Standard Oil Co. (N. J.).
212916	LFDD	St. s.	2	2	POLARINE..... [⊙]	4,046	2,389	354.6	50.0	26.7	1914	Geestmunde, Ger.do.....	Do.
213157	LFDJ	St. s.	2	2	MATINCOCK..... [⊙]	6,766	3,861	459.1	51.3	28.8	1913	Dietrichsdorf, Ger.do.....	Do.
212919	LFDK	St. s.	2	2	CAMAGUEY..... [⊙]	3,671	2,359	358.0	45.0	24.2	1903	West Hartlepool, England.do.....	New York & Cuba Mail S. S. Co.
212924	LFDM	St. s.	2	2	MUNWOOD..... [⊙]	3,190	2,035	345.0	48.0	24.2	1914	Greenock, Scotland.do.....	Munwood S. S. Corp.
212935	LFDS	St. s.	2	2	SUBUGA..... [⊙]	4,374	2,727	375.3	52.0	25.4	1907	Dumbarton, Scotland.do.....	New York & Oriental S. S. Co. (Inc.).
212936	LFDT	St. s.	2	2	ANTILLA..... [⊙]	3,668	2,280	358.4	45.0	27.7	1904	West Hartlepool, England.do.....	New York & Cuba Mail S. S. Co.
212944	LFDW	St. s.	1	2	BALBOA.....	615	372	190.0	29.1	12.5	1901	Falsley, Scotland...do.....	Colombian Maritime Co.
212946	LFGB	St. s.	2	2	GUANTANAMO..... [⊙]	3,292	2,076	350.1	46.5	24.7	1910	West Hartlepool, England.do.....	New York & Cuba Mail S. S. Co.
81188	LFGD	St. s.	1	2	Westport.....	211	154	124.0	31.2	9.5	1888	San Francisco, Calif.	San Francisco, Calif.	Hobbs Wall & Co.
212949	LFGE	Bk.	1	3	BELMONT.....	1,528	1,415	236.4	38.1	21.8	1891	Port Glasgow, Scot.	Boston, Mass.	Irving G. Hall.
212951	LFGE	St. s.	3	2	EVANGELINE..... [⊙]	3,798	2,314	350.7	46.0	30.3	1912	Govan, Scotland....	New York, N. Y....	James W. Elwell & Co.
212964	LFGN	St. s.	3	2	ARDMORE..... [⊙]	7,129	4,267	449.5	59.6	29.9	1913	Rostock, Germany..do.....	Standard Oil Co. (N. J.).

SEAGOING VESSELS, ARRANGED IN THE ORDER OF SIGNAL LETTERS—Continued.

(Steel vessels in SMALL CAPITALS, iron in *italics*, wood in roman.)

Official No.	Signal letters.	Rig.	Decks.	Masts.	Name of vessel.	Gross tonnage.	Net tonnage.	Length.	Breadth.	Depth.	When built.	Where built.	Home port (where permanent document issues).	Name of managing or principal owner.
212884	LFGS	St. s.	2	2	MUSKOGEE.....	7,224	4,502	460.9	57.9	31.2	1913	Dansig, Germany...	New York, N. Y.	Standard Oil Co.(N.J.).
213770	LFGV	Ship.	2	4	GOLDEN GATE.....	2,340	2,273	293.3	42.8	24.5	1888	Whitehaven, Eng...	San Francisco, Calif.	Rolph Nav. & Coal Co.
212994	LFGW	St. s.	2	3	J. A. MOFFETT.....	6,521	4,012	419.4	54.2	31.6	1915	San Francisco, Calif.	San Francisco, Calif.	Standard Oil Co. (Cal.).
213022	LFHD	St. s.	1	3	MEXICANO.....	2,265	1,474	280.0	38.5	18.0	1893	Middleborough, Eng.	New York, N. Y.	Pierce Oil Corporation.
213085	LFHQ	St. s.	2	0	WILLIAM O'BRIEN.....	5,211	3,143	353.3	51.2	24.2	1915	Camden, N. J.	San Francisco, Calif.	Huron Nav. Corp.
213092	LFHS	St. s.	1	2	Wapama.....	951	584	204.8	40.2	14.3	1915	St. Helens, Oreg...	San Francisco, Calif.	Wapama S. S. Co.
213099	LFHV	St. s.	2	2	GULFOAST.....	5,188	3,202	383.0	51.2	30.1	1915	Camden, N. J.	Port Arthur, Tex.	Gulf Refining Co.
213154	LFJH	St. s.	2	2	STANDARD.....	10,073	5,903	523.8	68.6	34.6	1914	Kiel, Germany.....	New York, N. Y.	Standard Oil Co.(N.J.).
213201	LFJQ	St. s.	3	2	SAN MATEO.....	8,300	1,842	315.2	44.2	21.3	1915	Belfast, Ireland.....	San Mateo S. S. Corp.	Standard Oil Co.(N.J.).
213305	LFKH	Bkn.	1	4	ALTA.....	1,381	1,262	236.0	44.2	18.1	1900	Port Glasgow, Scot...	San Francisco, Calif.	Pacific Shipping Co.
213369	LFKR	Ca. s.	2	2	GLENPOOL.....	5,459	3,087	401.2	53.1	29.9	1912	Kiel, Germany.....	New York, N. Y.	Standard Oil Co.(N.J.).
213407	LFKS	St. s.	3	3	COMMUNIFAW.....	8,710	2,352	339.0	43.7	29.6	1893	Stettin, Germany.....	Do.	Do.
213385	LFKT	St. s.	2	2	MARIANA.....	3,129	1,932	335.0	46.8	22.7	1915	Newport News, Va.	Do.	New York & Porto Rico S. S. Co.
213435	LFKW	*Sch.	1	8	Wollaston.....	1,378	1,214	230.9	38.2	19.5	1915	Bath, Me.	Fall River, Mass.	Staples Transpn. Co.
213472	LFMD	St. s.	1	2	EDITH.....	3,527	2,220	327.2	46.2	22.9	1915	Sparrows Point, Md.	New York, N. Y.	A. H. Bull S. S. Co.
213479	LFMG	St. s.	1	2	WALTER D. NOYES.....	4,387	3,114	354.2	49.0	27.4	1915	Newport News, Va.	Boston, Mass.	Crowell & Thurlow S. S. Co.
207300	LFMP	St. s.	1	2	ARLINGTON.....	2,431	1,431	244.0	43.2	27.2	1910	Wyandotte, Mich.	Do.	New England Fuel & Transpn. Co.
207301	LFMQ	St. s.	1	2	BRANDON.....	2,431	1,431	244.0	43.2	27.2	1910	Do.	Do.	Do.
150652	LFMT	St. s.	1	2	PATROL.....	235	117	135.3	23.0	10.1	1894	Sparrows Point, Md.	New York, N. Y.	City of New York.
213528	LFMV	St. s.	2	2	WINNEBAGO.....	4,382	2,718	360.7	48.2	28.2	1900	Stockton, England.....	Do.	Winnebago S. S. Co.
213696	LFND	St. s.	2	2	ALLAGUASH.....	3,826	2,491	364.5	50.5	23.5	1905	Sunderland, Eng...	Do.	Allagash S. S. Corp.
213621	LFNG	St. s.	1	2	MANITOWOC.....	4,471	2,901	370.0	52.1	27.1	1902	Port Glasgow, Scot...	Do.	Manitowoc S. S. Corp.
213660	LFNK	St. s.	1	2	MAUMEE.....	2,556	1,615	305.5	41.9	19.8	1897	West Hartlepool, Eng.	Do.	Maumee S. S. Corp.
213571	LFNP	St. s.	1	2	Mukilteo.....	1,230	690	204.7	41.8	14.8	1915	Raymond, Wash....	San Francisco, Calif.	Charles Nelson Co.
213574	LFNQ	Sch.	1	3	George S. Smith.....	5,777	495	167.0	34.8	14.1	1915	Phillipsburg, Me.	Boston, Mass.	Rogers & Webb.
213667	LFNR	St. s.	2	2	AUSABLE.....	3,154	1,957	327.3	48.7	22.4	1901	Alblasserdam, Neth-erlands.	New York, N. Y.	Ausable S. S. Co.
213593	LFNS	*Sch.	1	2	Wilmington.....	1,371	1,257	228.7	40.0	16.0	1915	Wilmington, Del...	Baltimore, Md.	P. Dougherty Co.
213604	LFNT	Bkn.	2	4	PRINS VALDEMAR.....	1,338	1,227	226.1	37.3	21.5	1892	Elsinore, Denmark.	San Francisco, Calif.	G. W. McNear (Ina.)
213624	LFPD	St. s.	2	2	FRANKLIN.....	5,266	3,354	368.6	55.2	30.5	1915	Camden, N. J.	Boston, Mass.	Coastwise Transpn. Co.
213636	LFPG	St. s.	1	2	MUSKOGON.....	3,323	2,127	326.2	47.1	23.9	1897	South Shields, Eng.	New York, N. Y.	Muskegon S. S. Corp.
92204	LFPH	St. s.	2	1	MATOA.....	2,311	1,836	290.6	40.0	21.1	1890	Cleveland, Ohio.....	Boston, Mass.	Warren Transpn. Co.
	LFPK	St. s.	1	2	YUCATAN.....	751	446	209.2	30.3	12.4	1896	Dumbarton, Scot...	Pittsburgh, Pa.	J. W. Jolly.
213670	LFPM	St. s.	2	2	PLYMOUTH.....	5,266	3,354	368.6	55.2	30.5	1915	Camden, N. J.	New York, N. Y.	Nafra Co. (Inc.).
213693	LFPN	St. s.	1	2	YAUQUE.....	1,414	948	246.0	35.4	15.5	1915	Do.	Do.	Nafra S. S. Co.
213708	LFPR	*Sch.	1	4	Atlantic.....	1,900	1,680	284.1	44.2	20.5	1915	Bath, Me.	Fall River, Mass.	Staples Transpn. Co.
213717	LFPT	St. s.	2	2	POTRERILLOS.....	1,186	837	224.7	33.7	19.1	1906	Christiania, Norway.	New York, N. Y.	Andes Copper Mining Co. (Inc.).
213727	LFQB	*Sch.	2	2	COASTWISE.....	1,432	1,328	226.1	35.3	21.5	1892	Maryport, England.	Do.	Potter S. S. Co. (Inc.).
213740	LFQD	St. s.	1	2	STEPHEN R. JONES.....	4,387	3,112	354.2	49.0	27.4	1915	Newport News, Va.	Boston, Mass.	Crowell & Thurlow S. S. Co.
213743	LFQG	St. s.	2	2	EDNA.....	1,783	1,135	267.0	37.4	19.8	1903	Bergen, Norway....	San Francisco, Calif.	Sudden & Christenson.
213730	LFQH	St. s.	1	2	INCA.....	1,414	948	246.0	35.4	15.5	1915	Do.	New York, N. Y.	Clyde S. S. Co.
213744	LFQJ	*Sch.	1	2	Montauk.....	1,371	1,257	228.7	40.0	16.0	1915	Wilmington, Del...	Baltimore, Md.	P. Dougherty.
213751	LFQK	St. s.	1	2	Louise Greer.....	268	182	99.6	28.2	13.4	1915	Grassy Point, N. Y.	Newport News, Va.	Chesapeake & Ohio Ry. Co.
213752	LFQM	St. s.	2	2	SILVER SHELL.....	5,605	3,430	411.6	53.4	29.8	1915	Wilmington, Del...	San Francisco, Calif.	Silver Shell S. S. Co.
213782	LFQR	St. s.	2	2	AMAZON.....	2,199	1,327	302.0	38.4	23.0	1891	New Castle, Eng...	New York, N. Y.	Smith Nav. Corp.
214028	LFQT	St. s.	1	2	REPUBLIC.....	4,169	3,121	345.1	49.1	25.1	1907	Sunderland, Eng...	Do.	Chile S. S. Co.
213803	LFRB	St. s.	1	2	JONANCY.....	3,289	1,980	318.5	49.4	24.2	1915	Camden, N. J.	Boston, Mass.	Pocahontas Fuel Co.
213806	LFRC	*Sch.	1	3	Larimer.....	1,584	1,410	244.5	41.3	19.8	1915	Bath, Me.	Philadelphia, Pa.	Westmoreland Coal Co.
213816	LFRD	Sch.	1	3	Billy Martin.....	441	367	146.7	32.8	11.7	1915	Palatka, Fla.	Boston, Mass.	Harry S. Lord.
213813	LFRE	St. s.	3	2	FLORIDIAN.....	6,990	4,311	415.0	53.7	28.1	1915	Sparrows Point, Md.	New York, N. Y.	American - Hawaiian S. S. Co.
213814	LFRI	St. s.	2	2	MUNAMAR.....	3,477	2,180	353.0	47.5	24.9	1915	Do.	Do.	Munamar S. S. Co.
213833	LFRI	St. s.	2	2	CLARE.....	3,455	2,195	327.2	46.2	22.9	1915	Do.	Do.	A. H. Bull S. S. Co.
213834	LFRI	St. s.	1	2	BYLATE.....	3,289	1,980	318.5	49.5	24.2	1916	Camden, N. J.	Boston, Mass.	Pocahontas Fuel Co.
213845	LFRI	St. s.	3	2	SANTA BARBARA.....	6,621	4,008	404.6	53.9	28.2	1916	Philadelphia, Pa.	New York, N. Y.	Graco S. S. Co.
213859	LFRI	St. s.	1	2	BRISTOL.....	3,971	2,417	359.4	49.2	25.6	1916	Camden, N. J.	Boston, Mass.	Coastwise Transpn. Co.
213861	LFRI	St. s.	2	2	EURANA.....	5,915	3,579	399.7	54.2	30.5	1916	San Francisco, Calif.	New York, N. Y.	Nafra Co. (Inc.).
213863	LFRI	St. s.	2	2	Marine.....	1,151	759	207.3	33.0	18.0	1887	Philadelphia, Pa.	Do.	Bull-Insular S. S. Co.
203123	LFRI	St. s.	2	2	ADMIRAL SEBREE.....	2,446	1,869	242.0	43.0	28.5	1906	Cleveland, Ohio.....	Portland, Me.	Pacific Alaska Navigation Co.
213873	LFSE	St. s.	2	2	GOLD SHELL.....	5,614	3,420	411.6	53.4	29.8	1916	Wilmington, Del...	San Francisco, Calif.	Gold Shell S. S. Co.
213878	LFSD	St. s.	2	2	TEXAS.....	6,678	5,045	416.8	56.1	31.1	1916	Quincy, Mass.	Port Arthur, Tex.	Texas Co.
213881	LFSG	St. s.	1	0	MAGNOLIA.....	182	124	94.7	24.6	12.0	1916	Pt. Richmond, N. Y.	Do.	Magnolia Petroleum Co.
213896	LFSE	Shp.	2	4	Katherine.....	2,205	2,089	286.9	43.5	24.1	1887	Glasgow, Scotland..	San Francisco, Calif.	J. B. Havre.
214473	LFSE	Bk.	1	4	Phyllis.....	2,240	2,115	278.1	41.9	24.5	1886	Do.	New York, N. Y.	Astine S. S. Co.
214325	LFSE	St. s.	3	3	VENEZUELA.....	5,641	3,443	380.0	48.7	32.5	1915	Amsterdam, Neth-erlands.	San Francisco, Calif.	Pacific Mail S. S. Co.
214660	LFSP	St. s.	3	2	COLOMBIA.....	5,643	3,448	380.0	48.7	32.5	1915	Flushing, Holland..	Do.	Do.
214368	LFSP	St. s.	3	2	ECUADOR.....	5,544	3,435	380.6	48.7	24.7	1915	Do.	Do.	Do.
213899	LFSE	St. s.	3	3	CHARLES PRATT.....	10,050	7,716	500.0	68.0	27.0	1916	Newport News, Va.	New York, N. Y.	Standard Oil Co.(N.J.).

SEAGOING VESSELS, ARRANGED IN THE ORDER OF SIGNAL LETTERS—Continued.

[Steel vessels in SMALL CAPITALS, iron in *italics*, wood in roman.]

Official No.	Signal letters.	Rig.	Decks.	Masts.	Name of vessel.	Gross tonnage.	Net tonnage.	Length.	Breadth.	Depth.	When built.	Where built.	Home port (where permanent document issues).	Name of managing or principal owner.
								<i>Feet.</i>	<i>Feet.</i>	<i>Feet.</i>				
213909	LFSV	St. a.	2	3	LA BREA.....	6,889	4,276	435.0	56.0	32.0	1916	San Francisco, Calif.	San Francisco, Calif.	Union Oil Co. of Calif.
213913	LFSW	Ga. s.	1	2	Palisades.....	136	93	111.7	22.0	6.1	1911	Camden, N. J.	New York, N. Y.	Geo. W. Perkins.
155153	LFTN	St. s.	2	2	OWEGO.....	3,069	1,877	325.6	41.2	24.2	1888	Buffalo, N. Y.	do.	Wimett Operating Co. (Inc.).
213937	LFTQ	St. a.	2	2	NEW YORK.....	6,678	5,045	416.8	56.1	31.1	1916	Quincy, Mass.	Port Arthur, Tex.	Texas Co.
213944	LFTQ	Sch.	2	5	Frank M. Deering.....	1,891	1,631	249.6	43.1	24.9	1916	Bath, Me.	Bath, Me.	G. G. Deering Co.
213961	LFTTR	Sch.	1	4	Esther Melbourne.....	776	653	179.6	37.0	15.0	1916	do.	New York, N. Y.	Schooner Esther Melbourne Corp.
213962	LFTS	St. s.	2	3	LOS ANGELES.....	6,876	4,263	435.0	56.0	32.0	1916	San Francisco, Calif.	San Francisco, Calif.	Union Oil Co. of Calif.
213988	LFVS	St. s.	1	2	MARGARET.....	3,372	2,139	327.2	46.2	22.9	1916	Sparrows Point, Md.	New York, N. Y.	A. H. Bull S. S. Co.
214008	LFWC	Ga. s.	1	5	City of Portland.....	1,833	1,263	276.0	48.3	19.1	1916	Sauvies Island, Oreg.	Portland Oreg.	City of Portland Motorship Co.
214026	LFWK	St. s.	1	2	JUSTIN.....	2,321	1,779	277.0	39.0	19.9	1891	Middleboro, Eng.	New York, N. Y.	Garland S. S. Corp.
214040	LFWN	St. s.	3	4	EDGAR F. LUCKENBACH.....	8,061	6,252	425.0	57.3	29.4	1916	Newport News, Va.	do.	Luckenbach Co. (Inc.).
214042	LFWR	St. s.	2	2	MUNPLACE.....	3,815	2,105	327.2	46.2	22.9	1916	Sparrows Point, Md.	do.	Munplace S. S. Corp.
214146	LFWS	St. s.	2	2	SHERMAN.....	4,725	2,970	400.3	45.3	29.8	1893	Belfast, Ireland.	do.	Sherman S. S. Co. (Inc.).
214053	LFWV	St. s.	2	3	CUBADIST.....	5,788	3,606	389.0	54.7	29.3	1916	Quincy, Mass.	do.	Cuba Distilling Co.
214059	LGBF	St. s.	1	2	Admiral Knight.....	630	348	142.2	35.7	12.3	1916	Seattle, Wash.	Tacoma, Wash.	Pacific S. S. Co. (Inc.).
214066	LGBH	St. s.	3	3	H. H. ROGERS.....	10,050	7,716	600.0	68.0	27.0	1916	Newport News, Va.	New York, N. Y.	Standard Oil Co. (N. J.).
214074	LGBJ	St. s.	1	2	MUNALBRO.....	4,293	3,197	359.7	49.2	26.9	1916	do.	do.	Munalbro S. S. Corp.
214087	LGBN	St. s.	2	2	MUNOMO.....	3,315	2,105	327.2	46.2	22.9	1916	Sparrows Point, Md.	do.	Munomo S. S. Corp.
214090	LGBP	Ga. s.	1	2	BACOL.....	1,714	1,338	248.0	42.5	17.3	1912	Newcastle, England.	do.	Standard Oil Co. (N. J.).
214119	LGBR	St. s.	1	2	Itawa.....	247	133	133.8	19.0	11.1	1886	Glasgow, Scotland.	Los Angeles, Calif.	Mexican Nav. & Commercial Co.
126474	LGBT	St. s.	2	2	Corvica.....	2,364	1,736	299.5	40.8	21.0	1888	Cleveland, Ohio.	Boston, Mass.	Castner, Curran & Bultitt (Inc.).
96261	LGBV	St. s.	1	3	HARVEY H. BROWN.....	2,673	1,874	351.1	40.8	21.6	1894	Wyandotte, Mich.	do.	The Tidewater Co.
77362	LGCK	St. s.	1	2	VINDAL.....	1,200	985	220.0	40.0	14.0	1899	West Bay City, Mich.	New York, N. Y.	Vindal Co. (Inc.).
214173	LGCM	St. s.	2	3	ACME.....	6,920	4,333	435.0	56.0	32.0	1916	San Francisco, Calif.	do.	Standard Transpn. Co.
214190	LGCC	St. s.	2	3	SUCROSA.....	5,788	3,606	389.0	54.7	29.3	1916	Quincy, Mass.	do.	Cuba Distilling Co.
214196	LGCR	St. s.	2	0	STANDARD ARROW.....	7,794	4,800	467.6	62.7	32.0	1916	Camden, N. J.	do.	Standard Transpn. Co.
214209	LGCS	Sch.	1	2	Delaware.....	1,371	1,257	228.7	40.0	16.0	1916	Wilmington, Del.	Baltimore, Md.	P. Dougherty Co.
214217	LGDB	Ga. s.	1	4	MOONLITE.....	1,955	1,390	252.0	43.7	21.2	1916	Toledo, Ohio.	New York, N. Y.	Standard Oil Co. (N. J.).
214218	LGDC	Ga. s.	1	4	STARLITE.....	1,955	1,580	252.0	43.7	21.2	1916	do.	do.	Do.
214220	LGDF	St. s.	1	2	STARSTEEL.....	183	59	135.3	18.6	11.1	1897	Leith, Scotland.	do.	Island Oil & Transpn. Co.
100589	LGDH	St. s.	2	2	Inland.....	1,888	1,098	248.0	42.0	21.5	1894	Cleveland, Ohio.	Boston, Mass.	Consolidation Coastwise Co.
214235	LGDM	Ga. s.	1	3	Great Bear.....	367	223	126.6	32.1	11.7	1916	Port Blakely, Wash.	Seattle, Wash.	L. L. Lane.
214265	LGDP	St. s.	1	1	RESOLUTE.....	453	219	135.0	30.0	16.0	1916	Aantabula, Ohio.	New York, N. Y.	Merritt & Chapman Co.
214266	LGDQ	St. s.	1	2	Daisy Matthews.....	943	513	204.8	42.1	14.2	1916	Hoquiam, Wash.	San Francisco, Calif.	Daisy Matthews S. S. Co.
214291	LGDV	St. s.	1	2	MUNIALA.....	1,697	1,144	243.3	43.1	17.0	1916	Ecorse, Mich.	New York, N. Y.	Muniala S. S. Corp.
214306	LGDF	Sch.	1	3	Nat. L. Gorton.....	225	187	130.8	27.2	12.0	1916	Essex, Mass.	do.	Newport & Gulf Transportation Co.
214311	LGFK	St. s.	2	2	J. M. DANZGER.....	6,487	4,016	430.0	58.2	33.3	1916	Philadelphia, Pa.	Los Angeles, Calif.	Pan American Petroleum & Transport Co.
214312	LGFM	Bk.	2	3	CALLAO.....	1,014	913	202.0	33.2	19.9	1885	Belfast, Ireland.	New York, N. Y.	William H. Knox.
214322	LGFP	St. s.	1	2	Oregon.....	989	628	200.1	41.0	14.7	1916	Aberdeen, Wash.	San Francisco, Calif.	Henry Wilson.
214327	LGFR	Sch.	1	4	C. C. Mengel, jr.....	844	726	184.2	38.2	14.9	1916	Bath, Me.	Pensacola, Fla.	Axim Trans. Co. (Inc.).
214337	LGFS	Sch.	1	3	James M. W. Hall.....	572	491	157.7	34.6	14.2	1916	Phippsburg, Me.	Boston, Mass.	Rogers & Webb.
214344	LGJV	*Sch.	1	3	Westmoreland.....	1,593	1,418	245.2	41.2	19.6	1916	Bath, Me.	Philadelphia, Pa.	Westmoreland Coal Co.
214349	LGFW	*Sch.	2	4	SIMLA.....	2,237	2,106	278.2	41.9	24.4	1890	Port Glasgow, Scotland.	San Francisco, Calif.	Union Oil Co. of California.
85957	LGHB	St. s.	1	2	Barnstable.....	1,210	663	208.0	36.8	16.6	1887	Trenton, Mich.	New York, N. Y.	The Barnstable Co.
214353	LGHG	St. s.	3	3	D. G. SCOFIELD.....	8,651	5,201	439.5	58.0	31.2	1916	San Francisco, Calif.	San Francisco, Calif.	Standard Oil Co. (Calif.).
215795	LGHJ	St. s.	1	2	SEVERANCE.....	4,926	3,087	366.0	53.0	24.9	1909	Stockton, England.	New York, N. Y.	Union Sulphur Co.
214363	LGHF	Ga. p.	1	2	Mary Chilton.....	922	392	205.2	32.6	12.2	1916	Boston, Mass.	Boston, Mass.	The Nantasket Beach Steamboat Co.
214362	LGHJ	St. s.	1	2	SURGE.....	302	97	135.0	22.8	13.4	1916	Manitowoc, Wis.	do.	Bay State Fishing Co.
214382	LGHK	St. s.	2	2	CORNELLA.....	3,216	2,003	327.7	46.7	23.5	1916	Sparrows Point, Md.	New York, N. Y.	Bull-Insular S. S. Co.
214391	LGHR	Ga. s.	1	2	Sierra.....	1,034	743	210.6	42.5	14.8	1916	Hoquiam, Wash.	San Francisco, Calif.	E. K. Wood Lumber Co.
92769	LGHS	St. s.	2	2	MINNEAPOLIS.....	2,029	1,221	238.0	42.2	22.2	1897	South Chicago, Ill.	New York, N. Y.	Arthur A. Miller.
116762	LGHT	St. s.	2	2	ST. PAUL.....	2,029	1,221	238.0	42.2	22.2	1897	do.	do.	St. Paul S. S. Co. (Inc.).
214413	LGHW	Sch.	1	2	Greenland.....	136	106	97.6	24.3	10.2	1864	Philadelphia, Pa.	Wilmington, Del.	Stokland Shipping Co.
214614	LGJC	St. s.	2	2	Vigo.....	2,426	1,476	329.3	34.8	26.8	1875	Havr, France.	New York, N. Y.	Arthur A. Miller.
214421	LGJD	Sch.	1	4	Eise.....	814	724	185.6	42.0	13.7	1916	Tacoma, Wash.	Portland, Oreg.	Eise Shipping Co.
214440	LGJF	Ga. s.	1	4	TWILITE.....	1,955	1,580	252.0	43.7	21.2	1916	Toledo, Ohio.	New York, N. Y.	Standard Oil Co. (N. Y.).
214443	LGJH	St. s.	2	2	St. Charles.....	1,671	1,020	280.9	34.1	22.9	1884	Liverpool, England.	do.	Maru Navigation Co.
214444	LGJK	Ga. s.	2	3	BRAMELL POINT.....	3,359	2,046	292.3	47.2	26.9	1916	Baltimore, Md.	do.	Vacuum Oil Co.
214449	LGJM	St. s.	2	3	PAULSBORO.....	6,966	4,329	435.0	56.0	32.0	1916	San Francisco, Calif.	do.	Do.
105977	LGJN	St. s.	1	1	Albert Soper.....	410	324	143.5	28.0	10.5	1881	Grand Haven, Mich.	Mobile, Ala.	Compa de Maderas Las Antillas.

SEAGOING VESSELS, ARRANGED IN THE ORDER OF SIGNAL LETTERS—Continued.

(Steel vessels in SMALL CAPITALS, iron frigates, wood in roman.)

Official No.	Signal letters.	Rig.	Decks.	Masts.	Name of vessel.	Gross tonnage.	Net tonnage.	Length.	Breadth.	Depth.	W b o n built.	Where built.	Home port (where permanent document issues).	Name of managing or principal owner.
214452	LGIF	*Sch.	1	2	Lakso.	330	289	146.6	28.6	11.0	1864	Philadelphia, Pa.	Bridgeport, Conn.	Lake Torpedo Co.
214458	LGJQ	St. s.	3	2	HENRY R. MALLOY.	6,063	4,519	424.3	54.5	22.3	1916	Newport News, Va.	New York, N. Y.	Mallory S. S. Co.
214459	LGJR	St. s.	2	2	SUNOIL.	7,157	5,217	430.0	58.2	33.3	1916	Philadelphia, Pa.	Philadelphia, Pa.	Sun Co.
214467	LGJT	St. s.	1	2	MUNRO.	3,868	2,439	333.6	48.2	25.1	1916	Sparrows Point, Md.	New York, N. Y.	Munro S. S. Co.
214472	LGJV	St. s.	1	2	COMBER.	302	97	135.0	22.8	13.4	1916	Manitowoc, Wis.	Boston, Mass.	Bay State Fishing Co.
214479	LGJW	*Sch.	1	2	Baltimore.	1,307	1,242	229.7	40.1	16.1	1916	Baltimore, Md.	Baltimore, Md.	P. Dougherty Co.
214484	LGKB	St. s.	1	2	LEWIS.	2,118	1,259	251.0	43.8	18.2	1916	Wyandotte, Mich.	New York, N. Y.	Lewis S. S. Co.
214490	LGKD	St. s.	2	2	PEARL SHELL.	5,614	3,420	411.6	53.1	29.8	1916	Wilmington, Del.	San Francisco, Calif.	Pearl Shell S. S. Co.
95712	LGKF	St. s.	2	2	Binghamton.	2,143	1,549	265.5	39.7	13.2	1882	Buffalo, N. Y.	New York, N. Y.	Milton S. Cohen
214491	LGKH	Ga. s.	1	4	DAWNLITE.	1,976	1,601	252.0	43.7	21.2	1916	Toledo, Ohio.	do.	Standard Oil Co. (N. J.)
214492	LGKI	St. s.	3	3	ASTRAL.	8,653	5,195	439.5	58.0	31.2	1916	San Francisco, Calif.	do.	Standard Transp. Co.
214493	LGKM	St. s.	1	0	JOSEPH R. PARROTT.	2,406	1,114	336.7	59.0	18.5	1916	Philadelphia, Pa.	do.	Florida East Coast Car Ferry Co.
214500	LGKN	St. s.	1	2	Stanwood.	1,129	627	206.0	42.0	16.5	1916	North Bend, Oreg.	San Francisco, Calif.	Stanwood S. S. Co.
214503	LGKP	St. s.	2	2	HELEN.	3,216	2,003	327.7	46.7	23.5	1916	Sparrows Point, Md.	New York, N. Y.	Bull Insular Steamship Co. (Inc.)
214504	LGKQ	Sch.	1	5	Columbia River.	1,200	1,064	231.6	42.8	17.0	1916	Aberdeen, Wash.	San Francisco, Calif.	Fife Shipping Co.
214512	LGKE	St. s.	1	3	Santiam.	946	543	209.8	42.0	14.0	1916	Fairhaven, Calif.	do.	Hammond Lumber Co. (Inc.)
214518	LGKS	*Sch.	1	4	SOGONY 82.	2,320	2,070	250.0	43.0	26.0	1916	Cleveland, Ohio.	New York, N. Y.	Standard Oil Co. (N. Y.)
214536	LGKV	St. s.	1	2	TIDE.	303	97	135.0	22.8	13.4	1916	Manitowoc, Wis.	Boston, Mass.	Bay State Fishing Co.
214537	LGKW	St. s.	1	2	WHITE CAP.	303	97	135.0	22.8	13.4	1916	do.	do.	do.
214543	LGMD	Sch.	1	3	Grand Turk.	540	465	165.4	35.1	13.4	1916	Millbridge, Me.	do.	Rogers & Webb.
214542	LGMP	*Sch.	1	8	Northern No. 6.	1,602	1,426	244.1	41.0	19.7	1916	Bath, Me.	Wilmington, Del.	Northern Transp. Co.
214545	LGMH	Ga. s.	1	2	AVARUS.	146	89	87.8	25.1	9.2	1916	Oakland, Calif.	San Francisco, Calif.	Clifton H. Kroll.
214554	LGMJ	St. s.	1	2	MANTA.	2,081	1,283	251.0	43.6	18.2	1916	Chicago, Ill.	New York, N. Y.	Atlantic, Gulf & West Indies S. S. Lines
214557	LGMK	Ga. s.	1	4	SUNLITE.	1,976	1,601	252.0	43.7	21.9	1916	Toledo, Ohio.	do.	Standard Oil Co. (N. J.)
214559	LGMN	St. s.	2	2	CAUTO.	3,853	2,338	351.0	47.0	24.7	1916	Seattle, Wash.	do.	Atlantic, Gulf & West Indies S. S. Lines
214560	LGMP	St. s.	3	2	EDWARD LUCKENBACH.	8,151	6,141	436.6	57.2	28.0	1916	Quincy, Mass.	do.	Lukenbach Co. (Inc.)
214561	LGMQ	St. s.	1	2	CARIB.	2,118	1,259	251.0	43.8	18.2	1916	Wyandotte, Mich.	do.	Atlantic, Gulf & West Indies S. S. Lines
214562	LGMR	St. s.	1	2	OZAMA.	2,118	1,259	251.0	43.8	18.2	1916	do.	do.	do.
214593	LGMT	St. s.	2	2	RAMA.	1,577	957	253.0	38.1	14.0	1905	Sunderland, England	New Orleans, La.	Rama Navigation Co.
214564	LGMV	St. s.	3	2	NORFOLK.	2,453	1,759	253.0	43.5	21.5	1916	Ecorse, Mich.	New York, N. Y.	Clyde Steamship Co.
214565	LGMW	St. s.	3	2	PHILADELPHIA.	2,453	1,759	253.0	43.5	21.5	1916	do.	do.	Atlantic, Gulf & West Indies S. S. Lines
214568	LGNB	Ga. s.	1	4	DAYLITE.	1,976	1,601	252.0	43.7	21.9	1916	Toledo, Ohio.	do.	Standard Oil Co. (N. J.)
214569	LGNC	St. s.	1	2	SIoux.	2,048	1,265	251.0	43.5	20.0	1916	Cleveland, Ohio.	do.	Atlantic, Gulf & West Indies S. S. Lines
214581	LGNF	St. s.	2	2	ROYAL ARROW.	7,794	4,800	467.6	62.7	32.0	1916	Camden, N. J.	do.	Standard Transp. Co.
214583	LGNH	St. s.	2	2	WILLIAM A. McKENNEY.	6,256	4,544	395.0	55.1	31.0	1916	Newport News, Va.	Boston, Mass.	Crowell & Thurlow Steamship Co.
214587	LGNK	St. s.	3	2	GEORGE ANNA WEEMS.	2,088	1,556	242.2	39.0	18.0	1916	Wilmington, Del.	Baltimore, Md.	Baltimore & Carolina Steamship Co. (Inc.)
96425	LGNP	St. s.	2	2	HURON.	1,945	1,309	238.0	42.0	22.2	1898	Lorain, Ohio.	New York, N. Y.	Huron Steamship Co.
214597	LGNQ	Ga. s.	2	2	PENNANT.	3,253	2,029	292.3	47.2	26.9	1916	Baltimore, Md.	do.	Pierce Oil Corporation.
214598	LGNS	Ga. s.	2	2	FORDONIAN.	2,367	1,905	250.0	42.6	23.6	1912	Glasgow, Scotland.	do.	A. J. Outerbridge.
214615	LGNV	St. s.	2	3	H. C. FOLGER.	7,129	4,417	435.0	56.0	32.0	1916	San Francisco, Calif.	Philadelphia, Pa.	Atlantic Refining Co.
85850	LGNW	Sch.	1	3	G. J. Boyce.	319	303	136.9	30.0	10.3	1884	Manitowoc, Wis.	Mobile, Ala.	Mobile & Gulf Navigation Co.
214627	LGPB	St. s.	1	2	Idaho.	1,047	558	205.6	41.4	14.8	1916	Aberdeen, Wash.	San Francisco, Calif.	Henry Wilson.
214632	LGPC	Sch.	1	2	Elizabeth Howard.	142	90	119.6	25.0	11.4	1916	East Boothbay, Me.	New York, N. Y.	William W. Howard.
214638	LGPF	St. s.	1	2	Hartwood.	946	545	199.3	42.0	14.1	1916	Hoquiam, Wash.	San Francisco, Calif.	Steamer Hartwood Co.
214640	LGPH	St. s.	3	2	ARGONNE.	5,754	4,305	335.0	51.2	25.8	1916	Kobe, Japan.	New York, N. Y.	Argonne S. S. Co. (Inc.)
214658	LGPM	Ga. s.	2	4	Percy R. Pyne, 2d.	1,337	1,211	228.4	39.7	18.9	1916	Camden, Me.	do.	Oneida Nav. Corp.
214666	LGPR	St. s.	2	2	TANAMO.	3,208	2,005	331.1	45.2	25.6	1914	Newcastle, England.	do.	Sarnia Steamship Corp.
214668	LGPS	St. s.	2	2	PANUCCO.	3,832	2,321	351.0	47.9	24.7	1917	Seattle, Wash.	do.	Atlantic, Gulf & West Indies S. S. Lines
214669	LGPT	St. s.	2	2	TIDEWATER.	5,266	3,354	368.6	55.2	30.5	1917	Camden, N. J.	do.	Nafra Co. (Inc.)
214673	LGPV	Ga. s.	2	2	HOLDEN EVANS.	3,253	2,025	292.3	47.2	26.9	1917	do.	do.	Holden Evans S. S. Co.
214677	LGPW	St. s.	3	2	JULIA LUCKENBACH.	8,151	6,141	436.6	57.2	28.0	1917	do.	do.	Lukenbach Co. (Inc.)
214684	LGQF	St. s.	3	3	W. G. WARDEN.	10,289	7,890	500.0	68.2	27.0	1917	Newport News, Va.	do.	Standard Oil Co. (N. J.)
214685	LGQH	Bkn.	2	4	Herdís.	1,220	1,124	199.8	42.3	19.6	1917	Chelsea, Mass.	do.	Arthur A. Miller.
214687	LGQJ	*Sch.	1	2	Maryland.	1,371	1,257	228.7	40.0	16.0	1917	Wilmington, Del.	Baltimore, Md.	P. Dougherty Co.
214692	LGQK	St. s.	1	5	Seaborn.	1,296	1,023	220.7	44.4	17.2	1917	Tacoma, Wash.	Mobile, Ala.	J. M. Scott.
214694	LGQM	Ga. s.	1	0	Hillsborough.	330	295	105.9	30.8	11.8	1916	West New Brighton, N. Y.	New York, N. Y.	J. B. King Transportation Co.
214715	LGQS	St. s.	2	3	J. W. VAN DYKE.	7,197	4,454	435.0	56.0	32.0	1917	San Francisco, Calif.	Philadelphia, Pa.	Atlantic Refining Co.
214716	LGQT	St. s.	1	2	Port Angeles.	1,358	790	233.2	42.3	15.8	1916	North Bend, Oreg.	San Francisco, Calif.	Charles Nelson Co. (Inc.)
214722	LGQV	St. s.	2	2	SAGUA.	3,298	2,005	331.1	45.2	25.0	1914	Newcastle, England.	New York, N. Y.	Siberia Steamship Corp.
214725	LGRB	St. s.	3	2	SANTA ROSA.	6,415	3,918	404.6	53.9	26.2	1917	Philadelphia, Pa.	do.	Grace Steamship Co.

SEAGOING VESSELS, ARRANGED IN THE ORDER OF SIGNAL LETTERS—Continued.

(Steel vessels in SMALL CAPITALS, iron in *italics*, wood in roman.)

Official No.	Signal letters.	Rig.	Decks.	Masts.	Name of vessel.	Gross tonnage.	Net tonnage.	Length.	Breadth.	Depth.	When built.	Where built.	Home port (where permanent document issues).	Name of managing or principal owner.
214726	LGRC	St. s.	2	2	FELIX TAUSUG.....⊙	6,253	4,544	395.0	55.1	31.0	1917	Newport News, Va..	Boston, Mass.....	Crowell & Thurlow Steamship Co.
214727	LGRD	Bk.	2	3	Leunberga.....	1,302	1,211	203.3	39.1	23.0	1898	South Maitland, Nova Scotia.	New York, N. Y....	American Union Line (Inc.).
214714	LGRK	Ga. s.	1	4	Astoria.....⊙	1,611	1,275	229.4	44.0	18.8	1917	Astoria, Ore.....	Portland, Ore.....	Viking Shipping Co.
214740	LGRN	St. s.	2	3	MIELERO.....⊙	5,853	3,670	389.0	54.7	29.3	1917	Quincy, Mass.....	New York, N. Y....	Cuba Distilling Co.
214744	LGRQ	Ba. s.	2	2	Maryanne.....	2,518	1,583	309.0	40.0	25.0	1897	Hamburg, Germany	do	Maryanne Shipping Co.
214750	LGRS	Sch.	2	2	Angel.....	340	294	111.0	26.6	9.9	1917	Portland, Ore.....	Los Angeles, Calif.	Merchants Nav. Co.
214757	LGRW	Ga. s.	1	3	Phyllis.....	1,266	695	215.3	42.8	17.1	1917	Aberdeen, Wash....	San Francisco, Calif.	Phyllis Steamship Co.
214785	LGRD	*Sch.	1	3	Northern No. 7.....	1,631	1,473	245.5	41.2	19.9	1917	Bath, Me.....	Wilmington, Del....	Northern Transp. Co.
76573	LGSJ	St. s.	2	3	J. H. Devereux.....	1,618	1,312	243.3	37.0	19.4	1885	Cleveland, Ohio....	Boston, Mass.....	Metropolitan Coal Co.
214798	LGSK	Bkn.	2	3	Carlota.....	762	654	172.0	33.0	19.4	1866	Nantes, France.....	New Orleans, La....	Carloca Co. (Inc.).
214908	LGSM	Sch.	1	4	Charlotte A. Maxwell.....	668	579	167.2	35.8	14.0	1917	Camden, Me.....	New York, N. Y....	Gil Martin & Trundy.
214816	LGSP	St. s.	3	3	JAMES MCGEE.....⊙	10,677	8,115	499.1	68.2	28.0	1917	Sparrows Point, Md.	do	Standard Oil Co. (N. J.).
214817	LGSQ	Ga. s.	2	2	CHARLES BRALEY.....⊙	3,252	2,029	292.3	47.2	26.9	1917	Baltimore, Md.....	do	American Italian Commercial Corp.
214827	LGSV	St. s.	2	2	GULFMAID.....	5,225	3,248	391.1	51.2	30.2	1917	Camden, N. J.....	Port Arthur, Tex...	Gulf Refining Co.
214848	LGTD	St. s.	1	2	BEATRICE.....⊙	3,450	2,188	327.2	46.2	22.9	1917	Sparrows Point, Md.	New York, N. Y....	A. H. Bull S. S. Co.
214856	LGTG	St. s.	2	2	YUMURI.....	1,835	1,138	270.0	39.5	19.7	1902	Blyth, England.....	do	New York & Cuba Mail Steamship Co.
214861	LQTH	St. s.	3	3	MAUI.....⊙	10,261	6,368	484.0	58.0	31.5	1917	San Francisco, Calif.	San Francisco, Calif.	Matson Navigation Co.
214873	LGTQ	St. s.	3	3	F. Q. BARSTOW.....⊙	10,289	7,890	500.0	68.2	27.0	1917	Newport News, Va..	New York, N. Y....	Standard Oil Co. (N. J.).
214849	LQTR	St. s.	2	2	Redwood.....⊙	1,703	1,045	226.4	41.8	23.1	1917	Bellingham, Wash..	Seattle, Wash.....	Pacific American Fisheries.
214860	LQTS	Ga. s.	1	5	Santino.....⊙	2,401	2,017	268.8	48.2	24.0	1917	Aberdeen, Wash....	New York, N. Y....	Gaston, Williams & Wigmore S. S. Corp.
214880	LOTW	St. s.	1	2	Wahkeena.....⊙	1,030	547	213.0	40.0	14.3	1916	Astoria, Ore.....	San Francisco, Calif.	Wahkeena S. S. Co.
215063	LGVD	Shp.	2	3	James Rolph.....	2,108	1,927	277.2	42.4	24.1	1884	Liverpool, England.	do	Rolph Nav. & Coal Co. (Inc.).
214901	LGVF	St. s.	3	2	SANTA PAULA.....⊙	415	3,918	404.6	53.9	26.2	1917	Philadelphia, Pa....	New York, N. Y....	Grace Steamship Co.
214910	LGVH	St. s.	1	3	Flavel.....	967	544	209.8	42.0	14.1	1917	Eureka, Cal.....	San Francisco, Calif.	Hammond Lumber Co.
214908	LGVJ	Ga. s.	1	4	Margaret.....⊙	1,612	1,288	229.4	44.0	18.8	1917	Astoria, Ore.....	New York, N. Y....	Margaret Ship Co. (Inc.).
214916	LGVM	St. s.	2	2	MUNDELTA.....	5,288	3,937	370.0	53.2	27.0	1917	Newport News, Va..	do	Mundelta S. S. Corp.
214921	LGVV	St. s.	3	2	PEERLESS.....⊙	6,273	3,834	410.0	56.0	29.0	1917	San Francisco, Calif.	do	Standard Transportation Co. (Inc.).
215360	LGVV	St. s.	2	2	Frances L. Skinner.....	4,806	3,649	378.0	48.0	26.4	1897	Flensburg, Germany	Seattle, Wash.....	H. F. Ostrander.
214932	LGVV	Ga. s.	2	2	Santa Elena.....⊙	1,928	1,115	216.3	42.5	24.9	1917	Houliam, Wash.....	New York, N. Y....	Grace S. S. Co.
125369	LGVS	St. s.	1	2	Cora L. Staples.....	92	46	100.0	20.3	6.2	1872	Wilmington, Del....	do	Scully Line (Inc.).
157398	LGVV	St. s.	1	0	Laura M. Keeler.....	98	46	78.5	20.5	9.7	1893	Tottenville, N. Y..	do	Elmer A. Keeler.
100261	LGVV	St. s.	1	0	John A. Seeley.....	78	39	93.0	22.0	8.0	1879	Newburgh, N. Y....	do	Scully Line (Inc.).
77489	LGVW	St. s.	1	2	Warrior.....	342	233	153.0	23.5	11.4	1901	Tomkins Cove, N. Y.	do	Neptune Line (Inc.).
110423	LGWC	St. s.	1	0	Ronald G. Keeler.....	120	60	101.0	22.0	9.6	1881	Fly Mountain, N. Y.	do	Elmer A. Keeler.
80261	LGWD	St. s.	1	2	W. E. Gladwish.....	121	60	110.8	27.0	9.0	1873	Philadelphia, Pa....	do	Do.
120718	LGWJ	St. s.	1	1	Rowe.....	476	394	142.8	30.0	10.6	1888	Manitowoc, Wis....	New Haven, Conn..	H. Gordon Rowe.
214938	LGWK	St. s.	2	2	MUNDELL.....	1,921	1,178	270.0	39.5	18.6	1902	Middlebrough, England.	New York, N. Y....	New York & Cuba Mail Steamship Co.
214961	LQWP	St. s.	2	2	EDWARD L. DOHENY, Jr.⊙	7,706	4,716	467.6	62.7	32.0	1917	Camden, N. J.....	Los Angeles, Calif..	Pan-American Petroleum & Transport Co.
214960	LGWQ	St. s.	1	1	PEDRITO.....	296	153	133.0	25.0	8.4	1917	Jacksonville, Fla....	Boston, Mass.....	Boston Molasses Co.
127307	LGWR	St. s.	1	0	Confidence.....	65	33	78.7	18.3	8.0	1896	Baltimore, Md.....	do	New England Fuel & Transp. Co.
214969	LGWS	Sch.	1	3	Frank A. Morey.....	574	481	163.0	35.4	14.7	1917	Rockland, Me.....	do	Rogers & Webb.
214971	LGWT	Sch.	2	5	Falketind.....	2,101	1,913	253.0	47.2	24.1	1917	Oakland, Calif.....	San Francisco, Calif.	Falketind Ship Co. (Inc.).
214976	LHBC	St. s.	1	2	Florence Olson.....⊙	1,185	604	213.7	42.0	16.6	1917	North Bend, Ore....	do	Oliver J. Olson.
214983	LHBG	Sch.	1	2	Yukon.....	172	142	118.4	25.9	11.9	1917	Essex, Mass.....	New York, N. Y....	American Trading Co. (Inc.).
214997	LHBM	St. s.	2	2	Firwood.....⊙	1,732	1,042	226.3	41.8	23.0	1917	Bellingham, Wash..	Seattle, Wash.....	Pacific American Fisheries.
215002	LHBN	St. s.	2	3	BENJAMIN BREWSTER.....⊙	5,579	3,379	411.6	53.4	29.8	1917	Wilmington, Del....	New York, N. Y....	Standard Oil Co. (N. J.).
215006	LHBP	Sch.	1	4	Rassapeague.....	971	859	194.4	39.5	14.7	1917	Brunswick, Ga.....	do	Smith Navigation Corp.
215006	LHBQ	St. s.	2	3	S. V. HARKNESS.....⊙	6,899	5,293	419.4	57.2	29.8	1917	Seattle, Wash.....	do	Standard Oil Co. (N. J.).
214976	LHBS	*Sch.	1	3	Belmont.....	969	806	198.0	34.6	18.0	1917	Baltimore, Md.....	Philadelphia, Pa....	Reading Co.
201119	LHBT	Ga. s.	1	2	Trenton.....	83	67	87.0	21.6	10.2	1904	Essex, Mass.....	New York, N. Y....	United New Jersey Sandy Hook Pilots Association.
215015	LHBV	St. s.	1	2	YADKIN.....⊙	1,685	1,004	261.3	40.1	17.3	1908	Rostock, Germany..	do	U. S. Shipping Board.
215016	LHBW	St. s.	2	2	OCONEE.....	2,554	1,634	282.7	41.9	24.9	1906	Seating, Germany..	do	Do.
215017	LHCB	St. s.	2	2	YUCCA.....	2,777	1,744	291.5	41.2	25.8	1903	Rostock, Germany..	do	Do.
215021	LHCD	St. s.	1	2	Johanna Smith.....⊙	1,844	1,317	257.2	50.5	15.4	1917	North Bend, Ore....	Marshfield, Ore....	Cook Bay Lumber Co.
215023	LHCF	Ga. s.	1	2	Acushla.....	135	70	104.1	25.0	11.6	1917	Essex, Mass.....	Gloucester, Mass....	Gorton-Pew Vessels Co.
215031	LHCJ	Sch.	2	4	Cecilia M. Dunlap.....	835	793	198.7	32.2	19.5	1876	Whitehaven, Eng....	San Juan, P. R.....	Behn Bros. (Inc.).
215037	LHCK	Ga. s.	1	4	Nisseogueue.....	971	859	194.4	39.5	14.7	1917	Brunswick, Ga.....	New York, N. Y....	East Coast Transp. Corp.
215044	LHCM	St. s.	2	2	MCCLELLAN.....⊙	3,006	1,870	336.0	38.2	27.5	1885	Newcastle, England.	do	U. S. Shipping Board.

SEAGOING VESSELS, ARRANGED IN THE ORDER OF SIGNAL LETTERS—Continued.

[Steel vessels in SMALL CAPITALS, Iron in *italics*, wood in roman.]

Official No.	Signal letters.	Rig.	Decks.	Masts.	Name of vessel.	Gross tonnage.	Net tonnage.	Length.	Breadth.	Depth.	When built.	Where built.	Home port (where permanent document issues).	Name of managing or principal owner.
								Feet.	Feet.	Feet.				
215054	LHCQ	St. s.	2	2	ARMENIA.....	5,463	3,386	399.2	50.1	27.2	1896	Jarrow, England.	New York, N. Y.	U. S. Shipping Board.
215056	LHCR	St. s.	2	2	ISONOMIA.....	3,901	2,474	349.1	49.6	25.5	1900	West Hartlepool, England.	do.	Do.
215056	LHCS	St. s.	2	2	ASCUTNEY.....	4,966	3,147	399.0	46.0	27.4	1896	Glasgow, Scotland.	do.	Do.
86415	LHCV	St. s.	2	2	San Antonio.....	785	521	158.5	34.0	19.4	1898	San Francisco, Calif.	Marshfield, Oreg.	Adolph Stahl.
31705	LHDB	St. s.	1	2	Brooklyn.....	333	216	137.0	34.1	10.5	1901	Aberdeen, Wash.	San Francisco, Calif.	Sudden & Christensen (Inc.).
49775	LHDC	St. s.	1	2	G. C. Lindauer.....	453	287	158.1	36.1	11.5	1901	do.	do.	Pacific Mill & Timber Co. (Inc.).
162623	LHDF	St. s.	1	2	Mayfair.....	670	420	175.9	38.0	12.3	1905	do.	do.	James Jerome.
215066	LHDG	St. s.	2	2	GENERAL O. H. ERNST.	3,564	2,259	356.4	45.3	24.5	1904	Flensburg, Germany	New York, N. Y.	Panama Railroad Co.
215067	LHDJ	St. s.	2	2	GENERAL H. F. HODGES.	2,732	1,667	323.5	39.0	23.0	1890	Newcastle, England.	do.	Do.
215079	LHDK	Ga. s.	1	2	Killarney.....	153	80	108.3	23.8	10.8	1917	Essex, Mass.	Gloucester, Mass.	Gorton-PewVessels Co.
215086	LHDM	Sch.	1	4	Charles M. Struven.....	632	562	171.2	37.0	13.2	1917	Pocomoke City, Md.	Baltimore, Md.	Charles M. Struven.
162144	LHDN	St. s.	1	2	Girle Mahony.....	382	249	141.8	34.2	11.1	1903	Aberdeen, Wash.	San Francisco, Calif.	Andrew F. Mahony.
115623	LHDP	St. s.	1	0	Sea King.....	181	90	119.0	26.1	11.5	1883	San Francisco, Calif.	do.	Shipowners & Merchants Tugboat Co.
126548	LHDQ	St. s.	1	1	SEA EAGLE.....	205	102	110.0	23.0	13.0	1890	do.	do.	Do.
	LHDR	St. s.	1	2	FEARLESS.....	167	85	99.6	22.7	12.6	1899	do.	do.	Do.
215106	LHDT	St. s.	2	2	GENERAL G. W. GOETHALS.	4,533	2,878	353.0	48.7	25.0	1911	Vegeack, Germany.	New York, N. Y.	Panama Railroad Co.
215110	LHDV	St. s.	2	2	GENERAL W. C. GORGAS.	4,564	2,826	370.1	45.3	26.8	1902	Rostock, Germany.	do.	Do.
212678	LHFD	St. s.	1	0	BRISTOL.....	284	193	118.3	24.6	14.5	1914	Pt. Richmond, N. Y.	Fall River, Mass.	Staples Transportation Co. (Inc.).
215126	LHFG	St. s.	2	2	PEQUOT.....	5,621	3,541	420.9	55.1	28.7	1910	Geestemunde, Ger.	New York, N. Y.	U. S. Shipping Board.
215129	LHFK	Sch.	2	4	Nancy Hanks.....	1,162	1,030	304.0	41.0	19.2	1917	Thomaston, Me.	do.	Amos D. Carver.
150132	LHFP	St. s.	1	2	Pioneer.....	160	80	107.0	21.0	13.0	1878	Philadelphia, Pa.	Seattle, Wash.	Puget Sound Tug Boat Co.
145846	LHFQ	St. s.	1	2	TATOOSH.....	377	154	119.2	25.2	15.5	1900	Seattle, Wash.	San Francisco, Calif.	Western Fuel Co.
110746	LHFR	St. s.	1	0	Ranger.....	144	72	106.4	22.9	11.2	1887	North Bend, Oreg.	Eureka, Cal.	Humboldt Stevedore Co. (Inc.).
215139	LHFS	Ga. s.	1	4	W. F. Burrows.....	1,560	1,258	201.0	44.0	20.9	1917	North Portland, Oreg.	San Francisco, Calif.	Libby, McNeill & Libby.
215145	LHFT	*Sch.	1	4	Frank D. Stout.....	1,113	653	190.0	43.0	15.4	1917	St. Helens, Oreg.	Marshfield, Oreg.	Brookings Commercial Co.
211785	LHFV	St. s.	1	0	ALBERT J. STONE.....	306	206	115.0	28.6	13.6	1913	Pt. Richmond, N. Y.	New York, N. Y.	Erle R. R. Co.
215154	LHFW	St. s.	2	3	GEORGE G. HENRY.	6,936	4,294	430.5	56.0	32.0	1917	San Francisco, Calif.	Los Angeles, Calif.	Pan-American Petroleum & Transport Co.
215152	LHGC	St. s.	2	2	HAROLD WALKER.....	6,784	4,218	430.0	58.2	33.3	1917	Philadelphia, Pa.	do.	Do.
215165	LHGF	Sch.	3	4	MARDE M. MOREY.....	1,364	1,245	207.7	40.1	22.1	1917	Bath, Me.	Bath, Me.	G. G. Deering Co.
215170	LHGG	St. s.	2	2	BLACK ARROW.....	6,599	4,141	409.3	52.7	37.9	1904	Vegeack, Germany.	New York, N. Y.	U. S. Shipping Board.
215171	LHGM	St. s.	2	2	ORION.....	6,026	3,777	403.3	49.2	37.1	1902	do.	do.	Do.
215868	LHGG	Sch.	1	4	WILLIAM T. LEWIS.....	2,156	1,964	279.7	42.1	24.5	1891	Port Glasgow, Scot.	San Francisco, Calif.	James Rolph, jr.
215180	LHGR	St. s.	2	3	JOSIAH MACY.....	6,899	5,296	419.4	57.2	39.8	1917	Seattle, Wash.	New York, N. Y.	Standard Oil Co. (N.J.).
215189	LHGV	St. s.	2	2	PAWNEE.....	4,471	2,837	389.3	47.6	28.3	1899	Flensburg, Germany	do.	U. S. Shipping Board.
215190	LHGW	St. s.	2	2	NEUSE.....	4,496	2,876	389.2	47.9	28.4	1900	do.	do.	Do.
215197	LHJB	Ga. s.	1	2	Orotina.....	96	57	87.6	22.4	7.6	1917	Baltimore, Md.	Philadelphia, Pa.	George H. Hepburn.
215199	LHJC	Sch.	2	3	ARAPAOE.....	2,163	2,061	276.8	42.0	24.0	1892	Port Glasgow, Scot.	Seattle, Wash.	U. S. Shipping Board.
215216	LHJD	Bk.	1	3	Oriole.....	1,152	1,056	219.8	35.1	21.3	1881	Sunderland, Eng.	New York, N. Y.	Oriental Nav. Corp.
215217	LHJF	Bk.	2	4	MOSHULU.....	3,116	2,911	335.3	46.9	26.6	1904	Port Glasgow, Scot.	Portland, Oreg.	U. S. Shipping Board.
215218	LHJG	Sch.	2	3	CHILICOTHE.....	1,862	1,726	257.6	40.0	23.0	1892	Glasgow, Scotland.	Seattle, Wash.	Do.
215219	LHJK	Bk.	2	4	MONONGAHELA.....	2,782	2,546	298.5	43.6	24.5	1892	do.	Portland, Oreg.	Do.
215220	LHJM	*Sch.	1	3	Glenide.....	974	900	198.3	34.6	18.3	1917	Baltimore, Md.	Philadelphia, Pa.	Reading Co.
215225	LHJP	St. s.	2	2	ARCADIA.....	5,453	3,412	399.0	49.2	27.2	1896	Belfast, Ireland.	New York, N. Y.	U. S. Shipping Board.
215232	LHJT	St. s.	2	2	IDA.....	4,730	3,093	370.3	48.6	26.9	1906	Glasgow, Scotland.	do.	Do.
215233	LHJV	St. s.	2	3	TORRES.....	4,943	3,955	371.5	59.1	26.8	1917	Newport News, Va.	do.	Southern Pacific Co.
215238	LHKC	*Sch.	1	2	JUNIATA.....	1,432	1,396	240.5	41.0	16.8	1917	New Orleans, La.	Port Arthur, Tex.	Gulf Refining Co.
217966	LHKF	St. s.	2	2	CARTAGENA.....	728	395	191.8	29.2	17.4	1894	Livorno, Italy	New York, N. Y.	North Atlantic Shipping Corp.
205609	LHKM	St. s.	1	0	The Lowell.....	238	162	119.4	29.0	10.0	1908	West New Brighton, N. Y.	do.	N. Y. & Hastings Steamboat Co. (Inc.).
215248	LHKN	St. s.	3	2	TIGER.....	6,278	3,832	410.0	56.0	29.0	1917	San Francisco, Calif.	do.	Standard Transp. Co.
215263	LHKP	*Sch.	1	3	MANOR.....	1,603	1,437	245.3	41.2	19.9	1917	Bath, Me.	Philadelphia, Pa.	Westmorland Coal Co.
215284	LHRR	St. s.	3	3	W. C. TRAGLE.....	10,677	8,115	499.1	68.2	28.0	1917	Sparrows Point, Md.	New York, N. Y.	Standard Oil Co. (N.J.).
215291	LHRS	St. s.	2	2	ARMS.....	1,596	933	260.6	35.4	21.2	1882	Aberdeen, Scotland.	do.	U. S. Shipping Board.
215292	LHRT	St. s.	2	2	CLARA.....	3,931	2,540	333.8	45.9	22.9	1903	Port Glasgow, Scot.	do.	Do.
215293	LHKV	St. s.	3	2	ERNY.....	6,515	4,170	401.4	51.8	22.9	1914	Montfalcone, Austria.	do.	Do.
215294	LHKW	St. s.	3	2	AMPHION.....	7,409	4,665	428.9	54.3	39.4	1899	Geestemunde, Ger.	do.	Do.
215296	LHMC	St. s.	2	2	TERESA.....	3,789	2,380	345.8	48.1	25.4	1900	Port Glasgow, Scot.	do.	Do.
215297	LHMD	St. s.	2	2	WYANDOTTE.....	4,761	3,011	384.9	46.0	27.2	1894	Hamburg, Germany.	do.	Do.
215298	LHMF	St. s.	2	2	PENNSYLVANIA.....	6,668	5,048	416.8	56.1	31.1	1917	Quincy, Mass.	do.	Do.
215315	LHMG	St. s.	3	5	ARTEMIS.....	8,413	5,247	499.1	58.2	33.9	1902	Belfast, Ireland.	do.	Texas S. S. Co.
215316	LHMJ	St. s.	3	4	NANSEMOND.....	13,332	8,526	559.2	62.2	30.0	1896	do.	do.	U. S. Shipping Board.

SEAGOING VESSELS, ARRANGED IN THE ORDER OF SIGNAL LETTERS—Continued.

[Steel vessels in SMALL CAPITALS, iron in *italics*, wood in roman.]

Official No.	Signal letters.	Rig.	Decks.	Masts.	Name of vessel.	Gross tonnage.	Net tonnage.	Length.	Breadth.	Depth.	When built.	Where built.	Home port (where permanent document issues).	Name of managing or principal owner.
								<i>Feet.</i>	<i>Feet.</i>	<i>Feet.</i>				
215323	LHMK	Sch.	2	5	Dunham Wheeler...	1,926	1,765	254.5	44.2	23.0	1917	Bath, Me.....	New York, N. Y.....	East Coast Transportation Corp.
215327	LHMN	St. s.	3	2	AMELIA.....	1,271	743	227.3	31.7	13.7	1906	Wallsend on Tyne, England.do.....	Amelia S. S. Corp.
215329	LHMP	Ga. s.	2	2	Santa Cristina.....	2,119	1,464	224.5	42.6	25.9	1917	Aberdeen, Wash....	New Orleans, La....	New Orleans & South America S. S. Co.
215330	LHMQ	Ga. s.	2	2	Santa Isabel.....	1,262	1,362	216.5	42.6	25.2	1917	Hoquiam, Wash....	New York, N. Y.....	Grace S. S. Co.
215333	LHMR	St. s.	1	2	Ernest H. Meyer.⊙	1,057	555	213.0	40.0	14.3	1917	Astoria, Oreg.....	Portland, Oreg.....	Broughton & Wiggins Nav. Co.
215342	LHMT	St. s.	1	2	Horace X. Baxter.⊙	1,293	700	214.0	42.0	17.0	1917	North Bend, Oreg...	San Francisco, Calif.	Horace X. Baxter S. S. Co.
215348	LHMV	St. s.	2	2	WILLIAM GREEN.⊙	6,784	4,218	430.0	58.2	33.3	1917	Philadelphia, Pa....	Los Angeles, Calif..	Pan-American Petroleum & Transport Co.
214579	LHMW	St. s.	1	1	Noble Maxwell.....	578	352	159.0	35.1	13.2	1916	Rockland, Me.....	Boston, Mass.....	Boston Sand & Gravel Co.
3721	LHNC	St. s.	1	2	Black Rock.....	1,997	1,536	237.0	43.0	23.0	1897	Port Huron, Mich...	Chicago, Ill.....	Indiana S. S. Co.
116173	LHND	St. s.	1	1	South Coast.....	301	225	131.5	32.2	10.5	1887	San Francisco, Calif.	San Francisco, Calif.	Hobbs Wall & Co. (Inc.).
215362	LHNF	St. s.	2	2	OLEAN.....⊙	2,783	1,647	299.2	45.2	24.3	1917	Wilmington, Del....	New York, N. Y.....	Vacuum Oil Co.
215361	LHNG	Sch.	1	2	Florence.....	134	91	106.3	24.8	11.3	1917	Essex, Mass.....	Boston, Mass.....	Commonwealth Fisheries Co.
215368	LHNM	St. s.	2	2	OSAGE.....⊙	4,807	2,953	395.1	49.4	27.4	1906	Newcastle, England.	San Francisco, Calif.	U. S. Shipping Board.
215371	LHNP	St. s.	2	2	VIRGINIA.....⊙	6,666	5,048	416.8	56.1	31.1	1917	Quincy, Mass.....	New York, N. Y.....	The Texas Steamship Co.
215372	LHNQ	Sch.	2	4	MUSCOOTA.....	2,660	2,503	298.7	45.1	24.3	1888	Liverpool, England.	San Francisco, Calif.	U. S. Shipping Board.
215375	LHNS	St. s.	1	2	KIOWA.....	2,039	1,263	251.0	43.5	20.0	1917	Cleveland, Ohio....	New York, N. Y.....	Atlantic, Gulf & West Indies Steamship Lines.
215387	LHNT	*Sch.	1	2	†Susquehanna.....	1,381	1,344	241.5	41.3	14.8	1917	Mobile, Ala.....	Port Arthur, Tex....	Gulf Refining Co.
215394	LHPB	St. s.	1	2	KERKENNA.....	3,621	2,337	330.7	44.0	23.8	1900	Port Glasgow, Scot..	New York, N. Y.....	Kerr Navigation Corp.
215395	LHPC	St. s.	1	2	KERESAN.....	3,725	2,359	348.5	50.1	23.5	1912	Sunderland, Eng....do.....	Do.
215396	LHPD	St. s.	2	2	KERLEW.....	3,562	2,313	326.0	40.7	25.6	1906	Stockton, England..do.....	Do.
215397	LHPF	St. s.	1	2	KERWOOD.....	3,651	2,321	331.0	48.3	22.2	1911do.....do.....	Do.
215398	LHPG	St. s.	1	2	KERMOOR.....	4,795	3,106	378.0	52.3	24.4	1907	Sunderland, Eng....do.....	Do.
215399	LHPJ	St. s.	2	2	KERESASPA.....	4,636	3,019	355.6	46.2	28.2	1903	Newcastle, England.do.....	Do.
215400	LHPK	St. s.	1	2	KEROWLEE.....	3,550	2,267	338.3	44.9	24.6	1901	South Shields, Eng..do.....	Do.
215401	LHPM	St. s.	2	2	KERMANSIAH.....	4,947	3,152	388.0	52.0	27.2	1910	Newcastle, England.do.....	Do.
215404	LHPQ	St. s.	2	2	GULF OF MEXICO.⊙	7,807	4,867	467.6	62.7	32.0	1917	Camden, N. J.....	Port Arthur, Tex....	Gulf Refining Co.
215411	LHPR	St. s.	3	2	EL ALMIRANTE.....	5,216	4,055	364.0	51.2	23.8	1917	Newport News, Va..	New York, N. Y.....	Southern Pacific Co.
215412	LHPS	St. s.	1	2	SUSANA.....⊙	3,710	2,358	350.1	46.0	24.7	1897	Sunderland, Eng....do.....	F. I. A. T.
215424	LHPT	St. s.	2	2	FREDERIC R. KELLOGG.⊙	7,127	4,418	425.8	57.0	31.4	1917	Oakland, Calif.....	Los Angeles, Calif..	Pan-American Petroleum & Transport Co.
214913	LHRC	St. s.	1	0	CHAPMAN BROS.....	472	321	130.8	35.6	12.6	1917	Elizabethport, N. J..	New York, N. Y.....	Merritt & Chapman Derrick & Wrecking Co.
204906	LHRF	St. s.	1	0	Augustine.....	159	88	101.5	23.1	11.0	1906	Baltimore, Md.....	Philadelphia, Pa....	Southern Transportation Co.
116485	LHRG	St. s.	1	2	Carolina.....	123	61	92.6	21.0	10.0	1892	Philadelphia, Pa....do.....	Do.
215474	LHRJ	Sch.	1	4	Theoline.....	594	509	172.0	34.8	13.0	1917	Rockland, Me.....	Boston, Mass.....	Lewis K. Thurlow Reading Co.
215480	LHRK	*Sch.	1	3	Pennington.....	967	894	196.3	31.6	18.3	1917	Baltimore, Md.....	Philadelphia, Pa....	Gorton-Pew Vessels Co.
215482	LHRN	St. s.	1	2	Walrus.....	479	246	163.2	26.2	13.0	1917	Essex, Mass.....	Gloucester, Mass....	U. S. Shipping Board.
215483	LHRQ	St. s.	2	2	TACONY.....⊙	1,962	1,133	261.2	40.2	19.6	1905	Kiel, Germany.....	San Francisco, Calif.	Gafton Corp. (Inc.).
215496	LHRW	Sch.	1	4	Manuel Caragal.....	880	735	203.6	35.9	17.3	1917	Noank, Conn.....	New York, N. Y.....	Blue Peter Navigation Corp.
215501	LHSB	Sch.	2	4	Blue Peter.....	1,234	1,105	205.4	40.3	18.9	1917	Camden, Me.....do.....	Do.
215506	LHSD	Ga. s.	1	4	Guanacaste.....	632	455	165.5	36.5	13.9	1917	Portland, Oreg.....	Wilmington, Del....	Guanacaste Ship Corp.
215512	LHSF	Ga. s.	1	3	Gaspé.....	262	176	122.6	28.8	10.4	1917	Essex, Mass.....	Gloucester, Mass....	Gorton-Pew Vessels Co.
215518	LHSG	St. s.	1	2	RAJAH.....	2,329	1,378	283.5	42.1	18.8	1902	Bremerhaven, Ger...	San Francisco, Calif.	U. S. Shipping Board.
215528	LHSJ	St. s.	3	2	SUWANEE.....⊙	8,428	5,313	471.1	59.2	28.9	1913	Bremen, Germany...	New York, N. Y.....	Do.
215529	LHSK	St. s.	1	2	Robert P. Clark.....	291	147	128.1	25.8	13.2	1917	Orange, Tex.....	Port Arthur, Tex....	Gulf Refining Co.
215535	LHSM	St. s.	1	2	DEEPWATER.....⊙	7,610	4,787	437.2	63.7	33.7	1917	Camden, N. J.....	New York, N. Y.....	U. S. Shipping Board.
215537	LHSN	Sch.	1	4	Tempate.....	700	626	176.0	36.0	14.4	1917	Portland, Oreg.....	Wilmington, Del....	Tempate Ship Corp.
215542	LHSP	St. s.	2	2	JEANNETTE SKINNER.⊙	5,715	4,384	409.6	54.1	27.1	1917	Seattle, Wash.....	Seattle, Wash.....	U. S. Shipping Board.
215544	LHSQ	St. s.	2	2	MONTICELLO.....⊙	7,582	4,731	468.5	58.5	32.2	1911	Bremen, Germany...	San Francisco, Calif.	Do.
215545	LHSR	St. s.	2	2	MONTPELLIER.....⊙	6,128	3,721	460.0	57.9	26.7	1912	Rostock, Germany...do.....	Do.
215546	LHST	*Sch.	1	3	Smith & Terry No. 1.	1,156	1,097	203.6	41.2	16.7	1917	Bethel, Del.....	New York, N. Y.....	Smith & Terry.
215551	LHSW	St. s.	2	2	WACHUSETT.....	4,396	2,601	371.2	44.2	27.1	1896	Hamburg, Germany...	San Francisco, Calif.	U. S. Shipping Board.
215552	LHTB	St. s.	2	2	TUNICA.....⊙	4,974	2,994	400.7	49.5	27.5	1899	Flensburg, Germanydo.....	Do.
215553	LHTC	St. s.	2	2	ANDALUSIA.....⊙	5,509	3,918	399.3	50.1	27.3	1896	Newcastle, England.	Seattle, Wash.....	Do.
215554	LHTD	St. s.	3	2	WABASH.....	5,672	3,312	381.0	49.9	26.6	1900do.....	New York, N. Y.....	Do.
215555	LHTF	St. s.	2	2	CASCO.....	6,022	3,761	397.0	54.0	25.5	1910	Flensburg, Germany	San Francisco, Calif.	Do.
215558	LHTG	St. s.	2	2	COOSA.....	1,969	1,218	289.9	38.5	22.0	1896	Newcastle, England.	Seattle, Wash.....	Do.
215570	LHTJ	St. s.	3	2	NYANZA.....⊙	6,213	3,866	406.7	55.2	25.6	1911	Hamburg, Germany...	San Francisco, Calif.	Do.
215771	LHTM	St. s.	2	2	SACHEM.....	3,241	1,891	307.7	42.2	24.7	1897do.....do.....	Do.
215378	LHTN	Ga. s.	2	4	La Merced.....	1,896	1,342	232.0	43.6	26.6	1917	Benicia, Calif.....do.....	Standard Oil Co. (Calif.).

† Composite.

SEAGOING VESSELS, ARRANGED IN THE ORDER OF SIGNAL LETTERS—Continued.

[Steel vessels in SMALL CAPITALS, Iron in *italics*, wood in roman.]

Official No.	Signal letters.	Rig.	Decks.	Masts.	Name of vessel.	Gross tonnage.	Net tonnage.	Length.	Breadth.	Depth.	When built.	Where built.	Home port (where permanent document issues).	Name of managing or principal owner.
215580	LHTP	St. s.	1	2	CHOCTAW.....	2,086	1,277	<i>Feet.</i> 209.6	<i>Feet.</i> 43.6	<i>Feet.</i> 18.2	1917	Chicago, Ill.....	New York, N. Y....	Atlantic, Gulf & West Indies S. S. Lines
215581	LHTQ	St. s.	2	2	MAINE.....	6,457	4,804	402.0	54.2	31.4	1917	Bath, Me.....	do.....	U. S. Shipping Board.
215571	LHTS	St. s.	1	2	<i>Mary W. Potter</i>	148	100	113.5	21.2	9.3	1884	Philadelphia, Pa.....	do.....	C. W. Chadwick & Co. (Inc.)
215587	LHTV	St. s.	3	2	EL CAPTAN.....	5,216	4,055	364.0	51.2	23.8	1917	Newport News, Va.....	do.....	Southern Pacific Co.
215589	LHVB	Ga. s.	1	2	Corinthian.....	161	98	112.6	23.9	10.8	1917	Essex, Mass.....	Gloucester, Mass.....	Gorton-Pew Vessels Co.
215592	LHVC	Ga. s.	1	1	Nelseco, 2d.....	237	147	110.5	29.0	8.2	1917	Boothbay Harbor, Me.....	New London, Conn.....	New London Ship & Engine Co.
215609	LHVF	St. s.	2	2	WATAUGA.....	1,604	922	240.4	36.0	20.9	1900	Kiel, Germany.....	San Francisco, Calif.....	U. S. Shipping Board.
215603	LHVQ	St. s.	2	3	TONAWANDA.....	1,745	1,642	254.0	38.1	23.4	1892	Greenock, Scotland.....	New York, N. Y.....	Do.
215606	LHVJ	Sch.	1	3	Gertrude A. Somerville.....	556	465	161.3	35.6	12.8	1917	Gulfport, Miss.....	Gulfport, Miss.....	J. W. Somerville.
215616	LHVN	St. s.	3	2	APELLES.....	8,398	5,279	471.1	59.1	28.9	1912	Vegesack, Germany.....	New York, N. Y.....	U. S. Shipping Board.
215621	LHVQ	St. s.	2	2	WALTER D. MUNSON.....	4,388	2,703	368.2	48.3	24.9	1917	Sparrows Point, Md.....	do.....	Munson S. S. Line.
215625	LHVR	Ga. s.	1	4	Palcan.....	1,745	1,377	245.6	44.5	19.7	1917	Astoria, Ore.....	do.....	Pelican Motorship Co. (Inc.)
157637	LHVS	St. s.	1	0	Dauntless.....	123	83	97.2	22.0	10.5	1901	Baltimore, Md.....	Baltimore, Md.....	The F. Dougherty Co.
215629	LHVT	Sch.	1	5	Levi W. Ostrander.....	1,638	1,501	240.3	44.9	19.4	1917	Tacoma, Wash.....	Seattle, Wash.....	H. F. Ostrander.
215630	LHVW	Ga. s.	1	2	LAKE ONKIDA.....	2,124	1,667	250.5	43.5	20.4	1917	Manitowoc, Wis.....	New York, N. Y.....	U. S. Shipping Board.
215631	LHWE	St. s.	2	2	SHOSHONE.....	4,708	2,880	353.2	48.8	25.0	1912	Vegesack, Germany.....	do.....	Shoshone Navigation Corp.
202937	LHWC	St. s.	1	0	Prudence.....	101	69	87.2	20.0	9.0	1905	Baltimore, Md.....	Philadelphia, Pa.....	Charles Gring.
215635	LHWD	St. s.	2	3	WILHELM JESSEN.....	7,204	5,323	435.0	56.0	32.0	1917	San Francisco, Calif.....	San Francisco, Calif.....	U. S. Shipping Board.
215632	LHWF	Sch.	1	4	Albert F. Paul.....	735	661	174.5	37.0	14.4	1917	Milford, Del.....	Baltimore, Md.....	C. C. Paul & Co.
215641	LHWG	St. s.	1	2	Seal.....	474	249	153.1	26.2	13.0	1917	Essex, Mass.....	Gloucester, Mass.....	Gorton-Pew Vessels Co.
215642	LHWJ	St. s.	1	2	LAKE CHAMPLAIN.....	2,046	1,246	251.0	43.5	20.0	1917	Superior, Wis.....	New York, N. Y.....	U. S. Shipping Board.
116128	LHWK	St. s.	2	2	SUSQUEHANNA.....	2,971	2,098	310.1	40.0	22.7	1886	Buffalo, N. Y.....	do.....	Susquehanna Steamship Co.
215651	LHWS	St. s.	1	4	LAKESHORE.....	1,977	1,193	252.0	43.5	18.9	1917	Toledo, Ohio.....	do.....	U. S. Shipping Board.
215653	LHWV	Bk.	2	3	Montauk.....	1,467	1,366	207.4	38.4	24.4	1884	Brake, Germany.....	do.....	Do.
215654	LJBC	St. s.	2	2	WILLIAM ISOM.....	3,321	2,032	292.3	47.2	26.9	1917	Baltimore, Md.....	do.....	Do.
215657	LJBF	Ga. s.	1	2	Edith Nute.....	985	542	187.9	36.6	15.5	1917	Rockland, Me.....	Boston, Mass.....	Atlantic Maritime Co.
215663	LJBG	St. s.	2	2	JASON.....	2,581	1,485	324.4	40.0	22.4	1899	Newcastle, England.....	New York, N. Y.....	Jason Navigation Corp.
216305	LJBK	St. s.	2	2	CARIB.....	3,075	1,861	338.6	42.0	26.1	1899	Glasgow, Scotland.....	do.....	Carib Steamship Co.
215660	LJBM	Sch.	1	5	Betsy Ross.....	1,630	1,503	212.8	44.8	19.6	1917	Tacoma, Wash.....	do.....	Ross Navigation Corp.
215662	LJBN	Sch.	2	4	Charles H. Macdowell.....	1,325	1,189	206.8	41.5	19.6	1917	Jacksonville, Fla.....	Chicago, Ill.....	Romour Fertilizer Works.
215663	LJBP	Sch.	1	3	Nelle.....	122	101	98.3	25.1	7.5	1917	Tampa, Fla.....	Philadelphia, Pa.....	Franklin Baker Shipping Co. (Inc.)
215668	LJBR	St. s.	3	2	F. J. LUCKENBACH.....	8,074	5,123	446.0	56.1	27.8	1917	Quincy, Mass.....	New York, N. Y.....	Edgar F. Luckenbach.
215670	LJBS	Sch.	2	4	Jessie G. Noyes.....	1,376	1,253	225.2	43.0	19.8	1917	Thomaston, Me.....	Boston, Mass.....	Atlantic Coast Co.
215674	LJBT	Ga. s.	1	5	City of St. Helens.....	2,135	1,650	262.8	48.3	22.3	1917	St. Helens, Ore.....	New York, N. Y.....	Lafayette Shipping Corp.
215676	LJBW	Ga. s.	1	4	Risor.....	1,604	1,342	229.3	44.4	18.8	1917	Seattle, Wash.....	do.....	Rosario Nav. Corp.
215678	LJCB	*Sch.	1	3	Pottstown.....	974	901	194.5	34.6	18.3	1917	Baltimore, Md.....	Philadelphia, Pa.....	Reading Co.
215679	LJCF	St. s.	1	2	LAKEPORT.....	2,028	1,248	250.0	43.5	20.0	1917	Cleveland, Ohio.....	New York, N. Y.....	U. S. Shipping Board.
215684	LJCG	Sch.	1	4	Annie C. Ross.....	791	696	175.5	38.2	14.0	1917	Bath, Me.....	Boston, Mass.....	Francis G. Boggs.
215687	LJCH	Sch.	1	4	Purnell T. White.....	751	688	184.5	37.5	14.0	1917	Sharptown, Md.....	Crisfield, Md.....	R. B. White.
215696	LJCK	St. s.	3	2	ANNETTA.....	1,336	775	227.2	31.7	13.6	1907	Wallsend on Tyne, England.....	New York, N. Y.....	Annetta S. S. Corp.
215697	LJCM	Ga. s.	1	2	SOLARINA.....	255	124	115.0	21.5	10.5	1913	Glasgow, Scotland.....	do.....	Pierce Oil Corp.
203617	LJCN	St. s.	1	2	Hornet.....	697	397	176.0	38.0	12.5	1906	Aberdeen, Wash.....	Pensacola, Fla.....	Mengel Box Co.
215698	LJCP	*Sch.	1	2	C. A. Smith.....	1,878	1,048	257.2	50.5	15.4	1917	North Bend, Ore.....	Marshfield, Ore.....	Cooks Bay Lumber Co.
215699	LJCQ	Ga. s.	1	2	Hesperus.....	137	79	106.3	25.5	11.8	1917	Essex, Mass.....	Gloucester, Mass.....	Robertson Giffin.
215701	LJCR	Ga. s.	1	4	Esperanza.....	1,601	1,252	237.0	44.2	19.0	1917	Portland, Ore.....	Portland, Ore.....	Esperanza Motorship Co.
215702	LJCS	Ga. s.	1	2	LAKE MOHONK.....	2,124	1,667	250.5	43.5	20.4	1917	Manitowoc, Wis.....	New York, N. Y.....	U. S. Shipping Board.
215709	LJCV	St. s.	3	2	REPAHANNOCK.....	6,478	4,021	471.2	59.2	28.7	1913	Vegesack, Germany.....	San Francisco, Calif.....	Do.
215710	LJCW	St. s.	3	2	HONOLULU.....	6,126	4,540	399.0	51.0	27.3	1905	Newcastle, England.....	do.....	Do.
215711	LJDB	St. s.	2	2	WACOUTA.....	3,135	1,831	328.1	41.8	24.4	1903	Bremerhaven, Ger.....	Seattle, Wash.....	Do.
215715	LJDC	St. s.	1	2	LAKESIDE.....	2,046	1,246	251.0	43.5	20.0	1917	Superior, Wis.....	New York, N. Y.....	Do.
215716	LJDG	St. s.	1	2	LAKE WORTH.....	2,080	1,268	247.2	43.7	18.6	1917	Chicago, Ill.....	do.....	Do.
215717	LJDH	Sch.	2	4	William Taylor.....	1,358	1,187	209.1	41.3	19.5	1917	Brunswick, Ga.....	do.....	Apex Navigation Co.
215720	LJDK	St. s.	2	3	Rosewood.....	1,929	1,367	241.9	42.2	24.4	1917	Bellingham, Wash.....	Seattle, Wash.....	Pacific American Fisheries.
215723	LJDM	Sch.	1	3	Irma.....	614	577	164.0	37.7	12.7	1917	Westlake, La.....	New York, N. Y.....	American Cargo Transpn. Co.
215724	LJDN	St. s.	2	2	WESTERN FRONT.....	5,742	4,409	409.6	53.9	27.1	1917	Seattle, Wash.....	Seattle, Wash.....	U. S. Shipping Board.
215731	LJDP	*Sch.	1	4	Samuel W. Fancher.....	1,972	1,797	262.8	44.1	21.0	1917	Bath, Me.....	New York, N. Y.....	J. B. King Transpn. Co.
215732	LJDQ	Sch.	1	4	Sally Wren.....	863	764	190.0	36.0	14.7	1917	Savannah, Ga.....	Savannah, Ga.....	Georgia Shipbuilding Co.

SEAGOING VESSELS, ARRANGED IN THE ORDER OF SIGNAL LETTERS--Continued.

(Steel vessels in SMALL CAPITALS, iron in *italics*, wood in roman.)

Official No.	Signal letters.	Rig.	Decks.	Masts.	Name of vessel.	Gross tonnage.	Net tonnage.	Length.	Breadth.	Depth.	W. h. a. n. built.	Where built.	Home port (where permanent document issues).	Name of managing or principal owner.
215733	LJDR	St. s.	1	3	FELTORE.....	7,117	4,498	<i>Feet.</i> 449.1	<i>Feet.</i> 67.2	<i>Feet.</i> 34.0	1917	Sparrows Point, Md.	New York, N. Y.	Ore S. S. Co.
215694	LIDS	St. s.	3	2	YUMA.....	1,766	976	353.1	37.4	19.6	1900	Bremerhaven, Ger.	do.	U. S. Shipping Board.
215735	LIDT	Ga. s.	1	2	Angie L. Marshall...	1,109	56	98.7	23.1	10.2	1917	Essex, Mass.	Gloucester, Mass.	J. M. Marshall.
215737	LIDV	*Sch.	1	2	A. H. Olwine.....	1,077	1,051	204.4	39.8	15.7	1917	Westlake, La.	Wilmington, Del.	Eastern Transp. Co.
215742	LIDW	Ga. s.	2	2	Oregon.....	1,616	1,224	215.0	41.9	30.5	1917	Seattle, Wash.	Portland, Ore.	Alaska Pacific Nav. Co.
215745	LIFC	St. s.	1	2	EVANSVILLE.....	3,944	2,370	372.2	43.9	24.9	1917	Ecorse, Mich.	New York, N. Y.	U. S. Shipping Board.
215748	LJFG	St. s.	2	2	MUNINDIES.....	5,095	3,759	370.0	53.1	27.0	1917	Newport News, Va.	do.	Munson S. S. Lines.
215749	LJFH	*Sch.	1	2	Providence.....	1,371	1,257	228.7	40.0	16.0	1917	Wilmington, Del.	Baltimore, Md.	F. Dougherty Co.
215756	LJFM	St. s.	1	4	LAKE SUPERIOR.....	1,977	1,193	252.0	43.5	18.9	1917	Toledo, Ohio.	New York, N. Y.	U. S. Shipping Board.
215761	LJFP	Bk.	1	3	Doon.....	840	782	195.7	32.9	19.1	1877	Glasgow, Scotland.	Mobile, Ala.	Horace Turner.
215762	LJFQ	Sch.	1	4	Friendship.....	686	607	175.9	26.3	14.2	1917	Phippsburg, Me.	New York, N. Y.	Wm. Knox & Co. (Inc.)
215765	LJFR	St. s.	1	2	LAKE GEORGE.....	2,486	1,782	253.0	43.5	27.5	1917	Ashtabula, Ohio.	do.	U. S. Shipping Board.
215766	LJFS	St. s.	1	2	LAKE LAND.....	2,364	1,395	253.0	43.5	25.6	1917	Ecorse, Mich.	do.	Do.
215772	LJFV	St. s.	1	2	LAKE MICHIGAN.....	2,020	1,243	251.0	43.5	20.0	1917	Cleveland, Ohio.	do.	Do.
215773	LJFW	St. s.	1	1	LAKEVIEW.....	2,003	1,211	250.5	43.7	20.4	1917	Manitowoc, Wis.	do.	Do.
215776	LJGB	Sch.	2	5	Diria.....	1,481	1,175	231.0	38.6	22.8	1917	Portland, Ore.	do.	Diria Ship Corp.
215784	LJGD	St. s.	1	2	LAKE FOREST.....	1,948	1,157	251.0	43.8	18.5	1917	Wyandotte, Mich.	do.	U. S. Shipping Board.
215785	LJGF	St. s.	1	2	LAKEWOOD.....	1,948	1,157	251.0	43.8	18.5	1917	do.	do.	Do.
215788	LJGH	St. s.	1	2	LAKE HURON.....	2,080	1,267	250.5	43.6	18.2	1917	Chicago, Ill.	do.	Do.
215791	LJGK	St. s.	2	2	FREEDOM.....	5,640	3,606	444.9	46.2	37.4	1894	Hamburg, Germany.	do.	Do.
202008	LJGM	St. s.	1	0	EUGENE F. MORAN.....	176	119	101.8	21.8	8.9	1906	Philadelphia, Pa.	do.	Moran Towing & Transportation Co. (Inc.).
215825	LJGN	Sch.	1	4	Florence B. Phillips.	671	568	177.5	36.9	13.5	1917	Camden, Me.	do.	Gilmartin & Trundy.
215796	LJGP	St. s.	1	4	FLAREBRIDGE.....	1,977	1,193	252.0	43.5	18.9	1917	Toledo, Ohio.	do.	U. S. Shipping Board.
215798	LJGQ	Ga. s.	1	5	Mount Rainier.....	2,397	1,913	263.8	48.0	23.8	1917	Aberdeen, Wash.	do.	Gaston, Williams & Wigmore S. S. Corp.
162610	LJGR	St. s.	1	3	Caoba.....	683	386	175.2	38.0	12.3	1905	do.	do.	Caoba Corp.
215800	LJGS	St. s.	3	2	K. I. LUCKENBACH.....	8,074	5,123	446.0	56.1	27.8	1917	Quincy, Mass.	do.	Edgar F. Luckenbach.
215804	LJGT	St. s.	1	2	Anyx.....	1,287	754	193.4	39.6	19.6	1917	Winslow, Wash.	Seattle, Wash.	Coastwise S. S. & Barge Co.
215808	LJGV	Sch.	1	2	Louise Howard.....	173	116	126.8	26.5	12.3	1917	East Boothbay, Me.	New York, N. Y.	William W. Howard.
215812	LJGW	St. s.	1	2	MOCCASIN.....	4,759	2,981	370.7	45.1	25.2	1903	Flensburg, Ger.	do.	U. S. Shipping Board.
215813	LJHB	St. s.	2	2	OTSEGO.....	4,650	2,920	370.9	45.3	26.7	1902	Hamburg, Ger.	do.	Do.
215815	LJHC	St. s.	1	2	LAKE DUNMORE.....	2,396	1,417	253.0	43.5	25.6	1917	Ecorse, Mich.	do.	Do.
215816	LJHD	St. s.	1	1	LAKE ONTARIO.....	2,003	1,211	250.5	43.7	20.4	1917	Manitowoc, Wis.	do.	Do.
215820	LJHG	St. s.	1	2	SEA GULL.....	299	127	135.0	22.5	13.4	1917	Superior, Wis.	do.	Atlantic Coast Fisheries Co.
215822	LJHK	St. s.	2	2	DEWOCRACY.....	4,430	2,811	377.0	52.0	26.8	1917	Shooters Island, N. Y.	do.	U. S. Shipping Board.
215821	LJHM	*Sch.	1	3	Northern No. 14.....	971	913	204.0	35.0	14.6	1917	Havre de Grace, Md.	Wilmington, Del.	Northern Transp. Co. (Inc.).
215823	LJHN	Ga. s.	1	1	No. 5.....	236	128	96.5	23.0	10.3	1917	Bath, Me.	New York, N. Y.	Texas S. S. Co.
215828	LJHP	St. s.	4	4	PHILIPPINES.....	11,440	7,305	501.2	62.2	42.6	1898	Hamburg, Germany.	do.	U. S. Shipping Board.
215829	LJHR	St. s.	1	2	Fred Baxter.....	1,294	707	213.3	42.0	16.1	1917	North Bend, Ore.	San Francisco, Calif.	Fred Baxter S. S. Co.
215832	LJHS	St. s.	2	2	WOONSOCKET.....	6,457	4,804	402.0	54.2	31.4	1917	Bath, Me.	New York, N. Y.	U. S. Shipping Board.
215834	LJHT	Sch.	1	3	Marne.....	172	150	116.2	26.0	12.3	1917	Essex, Mass.	Gloucester, Mass.	C. N. Hall.
215835	LJHV	*Sch.	1	3	Trenton.....	1,013	939	197.0	33.0	18.4	1917	Baltimore, Md.	Philadelphia, Pa.	Reading Co.
215836	LJHW	St. s.	2	2	MOUNT SHANTA.....	4,865	3,011	376.0	52.0	25.5	1917	Oakland, Calif.	San Francisco, Calif.	U. S. Shipping Board.
215839	LJKB	St. s.	2	2	Sarah Weems.....	1,521	924	206.0	38.5	22.1	1917	Solomons, Md.	Baltimore, Md.	Baltimore & Carolina S. S. Co.
215840	LJKC	St. s.	1	2	SYLVAN ARROW.....	7,797	4,858	467.6	62.7	32.0	1917	Camden, N. J.	New York, N. Y.	Standard Transp. Co.
215841	LJKD	St. s.	2	2	W. M. TUPPER.....	1,852	1,100	217.6	38.0	25.0	1917	Jacksonville, Fla.	Jacksonville, Fla.	Gulf & Southern S. S. Co.
215842	LJKF	St. s.	1	2	PETREL.....	292	124	135.0	22.5	13.4	1917	Superior, Wis.	New York, N. Y.	Atlantic Coast Fisheries Co.
215845	LJKG	Sch.	2	4	Luther Little.....	1,234	1,119	204.5	40.9	19.6	1917	Somerset, Mass.	Boston, Mass.	Charles F. Webb.
63004	LJKM	*Sch.	1	1	Washougal.....	710	675	180.0	42.0	14.0	1898	Portland, Ore.	Seattle, Wash.	Puget Sound Tugboat Co.
63005	LJKN	*Sch.	1	2	Washtucna.....	710	675	180.0	42.0	14.0	1898	do.	do.	Do.
215847	LJKP	St. s.	3	3	FRED W. WELLER.....	10,626	7,892	500.0	68.0	28.0	1917	San Francisco, Calif.	New York, N. Y.	Standard Oil Co. (N. J.).
215849	LJKR	St. s.	1	2	LAKE DUANE.....	1,948	1,157	251.0	43.8	18.5	1917	Wyandotte, Mich.	Detroit, Mich.	U. S. Shipping Board.
215851	LJKS	Sch.	1	4	Joan Kielberg.....	660	560	171.4	37.1	14.0	1917	Millbridge, Me.	New York, N. Y.	Sugar Products Co.
215852	LJKT	St. s.	3	1	J. C. DONNELL.....	10,241	7,859	500.0	68.2	27.0	1917	Newport News, Va.	Philadelphia, Pa.	Atlantic Refining Co.
215853	LJKV	St. s.	2	2	MUNAIRE.....	5,095	3,759	370.0	53.1	27.0	1917	do.	New York, N. Y.	Munson S. S. Lines.
215856	LJKW	St. s.	2	3	W. H. TILFORD.....	5,579	3,379	411.6	53.4	29.8	1917	Wilmington, Del.	do.	Standard Oil Co. (N. J.).
215861	LJMB	Sch.	1	4	Rosemary.....	901	790	184.0	38.0	16.2	1917	Handsboro, Miss.	New Orleans, La.	Chas. I. Denechaud.
215865	LJMC	St. s.	2	0	HATTERAS.....	4,919	3,826	376.4	52.3	27.0	1917	Sparrows Point, Md.	Baltimore, Md.	U. S. Shipping Board.
215873	LJMD	Sch.	2	4	Anna Laura McKenney.	1,021	911	182.3	38.5	19.7	1917	Boothbay Harbor, Me.	Boston, Mass.	Atlantic Coast Co.
215876	LJMG	Ga. s.	1	1	THUBAN.....	226	128	96.5	23.0	10.3	1918	Bath, Me.	Port Arthur, Tex.	Texas Co. (Inc.).
215877	LJMH	Ga. s.	1	5	Balestrand.....	2,403	1,906	267.8	48.1	23.9	1917	Aberdeen, Wash.	New York, N. Y.	Balestrand Nav. Co.
215878	LJMK	St. s.	2	1	CHESTER SUN.....	6,669	4,091	429.3	59.2	31.4	1918	Chester, Pa.	Philadelphia, Pa.	Sun Co.
110486	LJMN	St. s.	1	3	Northwestern.....	1,645	1,441	247.6	36.3	20.2	1881	Cleveland, Ohio.	Cleveland, Ohio.	Northwestern S. S. Co.

SEAGOING VESSELS, ARRANGED IN THE ORDER OF SIGNAL LETTERS—Continued.

[Steel vessels in SMALL CAPITALS, iron in *italics*, wood in roman.]

Official No.	Signal letters.	Rig.	Decks.	Masts.	Name of vessel.	Gross tonnage.	Net tonnage.	Length.		Depth.	When built.	Where built.	Home port (where permanent document issues).	Name of managing or principal owner.
								Feet.	Feet.					
215879	LJMP	St. s.	2	2	WESTLAND.....	5,832	4,375	410.0	54.2	27.5	1917	Portland, Oreg.....	Portland, Oreg.....	U. S. Shipping Board.
215880	LJMQ	St. s.	3	2	SANTA ANA.....	4,942	2,941	360.2	51.6	22.8	1917	Philadelphia, Pa.....	New York, N. Y.....	Grace S. S. Co.
216018	LJMR	St. s.	4	2	PRINCESS MATOIKA.....	10,492	6,068	523.5	60.1	34.7	1900	Stettin, Germany.....	San Francisco, Calif.....	U. S. Shipping Board.
215888	LJMS	Ga. s.	1	2	Laessen.....	717	443	170.2	39.9	12.4	1917	Hoquiam, Wash.....	do.....	E. K. Wood Lumber Co.
215889	LJMT	St. s.	2	2	WEST HAVEN.....	5,699	4,232	409.6	54.1	27.1	1917	Seattle, Wash.....	Seattle, Wash.....	U. S. Shipping Board.
215893	LJMV	Sch.	1	3	Lucy Evelyn.....	374	307	139.9	32.4	11.1	1917	Harrington, Me.....	Machias, Me.....	Frye Flynn Co. (Inc.).
215894	LJMW	St. s.	1	0	Old Dominion.....	157	106	94.6	31.0	8.5	1917	Tottenville, N. Y.....	New York, N. Y.....	Old Dominion S. S. Cp.
215896	LJNC	Ga. s.	1	5	Wergeland.....	2,457	1,943	265.6	48.0	24.1	1917	Olympia, Wash.....	Portland, Oreg.....	Wergeland Motorship Co.
215886	LJND	Ga. s.	1	4	Pauline.....	1,750	1,419	248.2	44.5	19.7	1917	Astoria, Oreg.....	New York, N. Y.....	Vestkysten Shipping Corp.
215899	LJNF	Ga. s.	1	4	Erris.....	1,582	1,226	230.2	44.2	18.7	1917	Portland, Oreg.....	Portland, Oreg.....	Erris Motor Ship Co.
215900	LJNG	St. s.	2	2	Hollywood.....	1,940	1,350	241.8	42.2	24.3	1917	Bellingham, Wash.....	New York, N. Y.....	Hollywood S. S. Co.
215901	LJNH	St. s.	1	2	LAKE LILLIAN.....	2,020	1,247	251.0	43.5	20.0	1917	Cleveland, Ohio.....	Cleveland, Ohio.....	U. S. Shipping Board.
215903	LJNK	St. s.	2	3	J. E. O'NEIL.....	7,150	5,394	435.0	56.0	32.0	1917	San Francisco, Calif.....	Philadelphia, Pa.....	Atlantic Refining Co.
215905	LJNM	Sch.	1	4	Francis J. McDonald.....	1,059	965	201.9	37.1	18.8	1918	Noank, Conn.....	do.....	A. D. Cummins & Co.
215907	LJNP	St. s.	1	3	Claremont.....	1,291	712	225.5	43.0	16.2	1917	Hoquiam, Wash.....	San Francisco, Calif.....	W. H. Wood.
215908	LJNQ	St. s.	2	0	WESTERN HERO.....	5,564	4,129	409.6	54.1	27.1	1918	Seattle, Wash.....	Seattle, Wash.....	U. S. Shipping Board.
215910	LJNR	St. s.	1	2	SNUG HARBOR.....	2,388	1,670	264.0	42.2	21.9	1917	Pt. Richmond, N. Y.....	New York, N. Y.....	Do.
215915	LJNS	St. s.	1	3	Trinidad.....	974	551	209.9	42.0	14.1	1917	Fairhaven, Calif.....	San Francisco, Calif.....	L. C. Stewart.
215916	LJNT	Sch.	1	2	MONONGAHELA.....	1,677	1,560	224.4	38.7	21.9	1918	Fairfield, Md.....	Port Arthur, Tex.....	Gulf Refining Co.
215917	LJNV	Sch.	1	3	Flechas.....	482	399	155.0	35.6	12.7	1918	Pascagoula, Miss.....	Gulfport, Miss.....	M. M. Flechas.
215918	LJNW	St. s.	2	1	CORNADO.....	5,967	4,449	402.6	53.0	32.0	1918	Oakland, Calif.....	San Francisco, Calif.....	U. S. Shipping Board.
215924	LJPB	St. s.	2	2	WEST POINT.....	5,076	3,455	409.5	54.2	27.6	1918	Seattle, Wash.....	Seattle, Wash.....	Do.
215929	LJPC	St. s.	3	2	BOSTON.....	2,557	1,538	275.3	42.2	22.8	1887	Chester, Pa.....	do.....	Do.
215935	LJPD	Ga. s.	2	3	Palawan.....	818	637	167.5	38.8	20.4	1918	Oakland, Calif.....	San Francisco, Calif.....	Clifton H. Kroll.
215939	LJPF	St. s.	1	0	SACRAMENTO.....	4,856	3,595	380.0	53.2	27.0	1918	Seattle, Wash.....	Seattle, Wash.....	U. S. Shipping Board.
215940	LJPG	St. s.	1	2	LAKE CONWAY.....	1,948	1,157	251.0	43.8	18.5	1918	Wyandotte, Mich.....	Detroit, Mich.....	Do.
215947	LJPK	St. s.	2	1	TRONTOLITE.....	6,982	5,267	419.4	57.2	29.8	1918	Seattle, Wash.....	New York, N. Y.....	Standard Oil Co. (N. J.).
215948	LJPM	St. s.	2	2	WEST WIND.....	5,814	4,284	410.0	54.2	27.5	1918	Portland, Oreg.....	Portland, Oreg.....	U. S. Shipping Board.
215951	LJPN	St. s.	2	2	WESTERNE.....	5,099	4,178	409.6	54.2	27.5	1918	Seattle, Wash.....	Seattle, Wash.....	Do.
215952	LJPP	Sch.	1	3	Oscola.....	1,621	1,472	245.9	41.2	20.1	1918	Bath, Me.....	Philadelphia, Pa.....	Westmoreland Coal Co.
215959	LJPR	St. s.	2	1	Tyce.....	316	158	141.2	26.4	13.0	1884	Port Ludlow, Wash.....	Seattle, Wash.....	Skinner & Eddy Corp.
215957	LJPS	St. s.	2	2	FAIRMONT.....	5,400	3,369	368.6	55.2	30.5	1918	Camden, N. J.....	Boston, Mass.....	Coastwise Transpn. Co.
215958	LJPT	St. s.	2	1	YOSEMITE.....	6,149	4,641	402.6	53.0	32.0	1918	Oakland, Calif.....	San Francisco, Calif.....	U. S. Shipping Board.
215963	LJPV	St. s.	2	2	REDONDO.....	4,113	2,955	341.0	48.2	24.5	1918	Alameda, Calif.....	do.....	Do.
204945	LJQB	St. s.	2	2	JUNEAU.....	2,382	1,805	244.0	43.2	27.0	1906	Ecorse, Mich.....	Seattle, Wash.....	Alaska S. S. Co.
204944	LJQC	St. s.	2	2	VALDEZ.....	2,382	1,805	244.0	43.2	27.0	1906	do.....	do.....	Do.
215969	LJQD	St. s.	2	3	HERBERT L. PRATT.....	7,145	5,372	435.0	56.0	32.0	1918	Alameda, Calif.....	Philadelphia, Pa.....	Atlantic Refining Co.
215971	LJQE	Ga. s.	1	4	Carmen.....	1,610	1,272	233.3	44.5	19.5	1918	Astoria, Oreg.....	Portland, Oreg.....	Carmen Ship Co.
215976	LJQG	St. s.	2	1	CHESTNUT HILL.....	4,935	2,970	364.9	51.0	29.5	1918	Gloucester, N. J.....	Philadelphia, Pa.....	U. S. Shipping Board.
215977	LJQH	Sch.	2	4	Hauptauge.....	1,394	1,295	228.0	40.0	19.0	1918	Wilmington, N. C.....	New York, N. Y.....	East Coast Transpn. Corp.
215978	LJQK	Sch.	1	4	Chiquimula.....	687	610	176.3	36.1	14.2	1918	Portland, Oreg.....	do.....	Chiquimula Ship Corp.
215979	LJQM	St. s.	3	3	A. C. BEDFORD.....	10,614	7,874	500.0	68.0	28.0	1918	San Francisco, Calif.....	do.....	Standard Oil Co. (N. J.).
215982	LJQN	St. s.	2	2	ELINOR.....	4,295	2,628	339.3	49.1	26.5	1918	Baltimore, Md.....	Baltimore, Md.....	U. S. Shipping Board.
215986	LJQR	St. s.	2	0	ABSAROKA.....	5,568	4,121	409.6	54.1	27.1	1918	Seattle, Wash.....	Seattle, Wash.....	Do.
215987	LJQS	Sch.	2	4	Myron C. Taylor.....	1,358	1,138	209.1	41.8	19.5	1918	Brunswick, Ga.....	New York, N. Y.....	Apex Nav. Corp.
215988	LJQT	St. s.	1	2	BROAD ARROW.....	7,796	4,760	467.6	62.7	32.0	1918	Camden, N. J.....	do.....	Standard Transpn. Co.
215991	LJQV	St. s.	2	2	SUBURY.....	5,075	3,041	384.8	51.2	27.7	1918	Chester, Pa.....	Boston, Mass.....	Shawmut S. S. Co.
215990	LJQW	St. s.	2	2	WESTWARD HO.....	5,814	3,562	410.0	54.2	27.6	1918	Portland, Oreg.....	Portland, Oreg.....	U. S. Shipping Board.
215998	LJRB	St. s.	1	3	Halco.....	970	552	211.9	42.0	14.0	1917	Fairhaven, Calif.....	San Francisco, Calif.....	Hammond Lumber Co.
215999	LJRC	Ga. s.	1	4	SUZANNE.....	1,431	1,157	233.3	43.1	18.6	1918	Aberdeen, Wash.....	New York, N. Y.....	Oriental Nav. Corp.
216000	LJRD	St. s.	1	2	SOUTH AMERICAN.....	168	75	97.2	23.6	10.2	1918	Bath, Me.....	Port Arthur, Tex.....	Texas Co.
216001	LJRF	Sch.	1	4	Laura A. Barnes.....	629	530	179.5	37.0	13.0	1918	Camden, Me.....	Marblehead, Mass.....	Charles H. Barnes.
216003	LJRG	St. s.	2	2	Maple.....	1,098	612	174.5	34.7	19.9	1918	Slidell, La.....	New York, N. Y.....	C. L. Dimon.
200536	LJRH	St. s.	1	0	William H. Taylor.....	2,226	153	108.3	26.2	12.1	1903	Noank, Conn.....	do.....	Morris & Cummings Dredging Co.
216005	LJRK	Ga. s.	2	2	Santa Flavia.....	2,113	1,424	225.6	43.4	25.8	1918	Aberdeen, Wash.....	do.....	Grace S. S. Co.
216008	LJRM	St. s.	2	2	WESTFIELD.....	5,666	4,169	409.5	54.2	27.6	1918	Seattle, Wash.....	Seattle, Wash.....	U. S. Shipping Board.
216009	LJRN	St. s.	1	3	SANTORE.....	7,117	4,498	449.1	57.2	34.0	1918	Sparrows Point, Md.....	New York, N. Y.....	Ore S. S. Co.
216012	LJRP	St. s.	2	0	WEST ARROW.....	5,852	4,435	409.6	54.1	27.1	1918	Seattle, Wash.....	Seattle, Wash.....	U. S. Shipping Board.
216015	LJRT	Sch.	2	4	Ella Pierce Thurlow.....	1,505	1,348	221.2	42.0	22.3	1918	Rockland, Me.....	Boston, Mass.....	Atlantic Coast Co.
216016	LJRV	Ga. s.	2	2	James Timpson.....	2,016	1,646	260.8	45.0	21.0	1918	Portland, Oreg.....	New York, N. Y.....	Resolved Corp.
216019	LJRW	St. s.	2	3	S. M. SPALDING.....	7,175	4,361	435.0	56.0	32.0	1918	San Francisco, Calif.....	Los Angeles, Calif.....	Pan-American Petroleum & Transport Co.
216021	LJSB	St. s.	1	2	POINT LOMA.....	2,119	1,289	251.0	43.5	18.1	1918	Portland, Oreg.....	Portland, Oreg.....	U. S. Shipping Board.
216032	LJSC	St. s.	1	2	FREEMAN.....	3,350	1,949	318.5	49.5	24.2	1918	Camden, N. J.....	Boston, Mass.....	Pocahontas Fuel Co. (Inc.).
216033	LJSD	St. s.	2	1	SABINE SUN.....	6,728	4,063	429.3	59.2	31.4	1918	Chester, Pa.....	Philadelphia, Pa.....	Sun Co.
216036	LJSF	St. s.	1	2	LAKE ARTHUR.....	1,948	1,157	251.0	43.8	18.5	1918	Wyandotte, Mich.....	Detroit, Mich.....	U. S. Shipping Board.

SEAGOING VESSELS, ARRANGED IN THE ORDER OF SIGNAL LETTERS—Continued.

[Steel vessels in SMALL CAPITALS, Iron in *italics*, wood in roman.]

Official No.	Signal letters.	Rig.	Decks.	Masts.	Name of vessel.	Gross tonnage.	Net tonnage.	Length.	Breadth.	Depth.	When built.	Where built.	Home port (where permanent document issues).	Name of managing or principal owner.
								<i>Feet.</i>	<i>Feet.</i>	<i>Feet.</i>				
216037	LJSG	St. s.	1	2	LAKE BUTLER.....	1,948	1,157	251.0	43.8	19.5	1918	Wyandotte, Mich...	Detroit, Mich.....	U. S. Shipping Board.
216038	LJSH	Sch.	1	3	Tioga.....	1,012	638	197.0	35.0	18.4	1918	Baltimore, Md.....	Philadelphia, Pa.....	Reading Co.
216039	LJSK	St. s.	1	2	LAKE COMO.....	2,018	1,248	251.0	43.5	20.0	1918	Lorain, Ohio.....	Cleveland, Ohio.....	U. S. Shipping Board.
216040	LJSM	St. s.	1	2	LAKE OTISCO.....	2,015	1,246	251.0	43.5	20.0	1918	Cleveland, Ohio.....	do.....	Do.
216043	LJSN	St. s.	2	0	SUTHERLAND.....	4,855	3,565	380.0	53.2	27.0	1918	Seattle, Wash.....	Seattle, Wash.....	Do.
216044	LJSP	St. s.	2	0	WEST LAKE.....	5,852	4,438	409.6	54.1	27.1	1918	do.....	do.....	Do.
216045	LJSQ	St. s.	2	0	WESTWOOD.....	5,612	4,238	409.5	54.2	27.4	1918	do.....	do.....	Do.
216050	LJSR	St. s.	1	2	LAKE ELIZABETH.....	2,308	1,378	253.5	43.8	20.4	1918	Ecorse, Mich.....	Detroit, Mich.....	Do.
216051	LJST	St. s.	1	2	LAKE HOUGHTON.....	2,308	1,378	253.5	43.8	20.4	1918	do.....	do.....	Do.
216052	LJSV	St. s.	1	2	LAKE ST. CLAIR.....	2,308	1,378	253.5	43.8	20.4	1918	do.....	do.....	Do.
216058	LJSW	Ga. s.	2	3	Mount Hood.....	2,909	2,433	285.5	44.8	24.1	1918	Portland, Oreg.....	New York, N. Y.....	Gaston, Williams & Wiggins S. S. Corp.
216059	LJTB	St. s.	2	2	WESTCHESTER.....	5,725	4,235	409.8	54.2	27.7	1918	do.....	Portland, Oreg.....	U. S. Shipping Board.
216063	LJTC	Ga. s.	1	5	General Pershing...	2,450	1,935	266.2	48.1	24.1	1918	Olympia, Wash.....	do.....	Pershing Navigation Co.
216066	LJTD	St. s.	1	2	LAKE TULARE.....	2,005	1,195	251.0	43.5	20.0	1918	Superior, Wis.....	Duluth, Minn.....	U. S. Shipping Board.
201092	LJTF	St. s.	1	1	Standard No. 2.....	2,227	1,325	104.3	26.2	10.9	1904	Aberdeen, Wash.....	San Francisco, Calif.....	Standard Oil Co. (Cal.)
216067	LJTG	Ga. s.	2	4	Oronite.....	1,704	1,325	232.0	43.6	26.6	1918	Benicia, Calif.....	do.....	Do.
92529	LJTH	St. s.	2	2	AMERICA.....	2,405	1,381	292.0	41.7	23.0	1893	Wyandotte, Mich.....	New York, N. Y.....	U. S. Shipping Board.
135984	LJTK	St. s.	2	4	BETHLEHEM.....	2,674	1,638	290.0	40.8	22.4	1888	Cleveland, Ohio.....	do.....	Do.
3493	LJTM	St. s.	2	2	BRITON.....	2,434	1,802	296.2	40.4	21.1	1891	do.....	do.....	Do.
92454	LJTP	St. s.	2	1	MAHONING.....	2,341	1,435	274.0	40.2	23.2	1892	Wyandotte, Mich.....	do.....	Do.
130419	LJTP	St. s.	1	2	NORTH WIND.....	2,599	1,526	299.5	40.8	21.6	1888	Cleveland, Ohio.....	do.....	Do.
130420	LJTR	St. s.	2	3	NORTHERN LIGHT.....	2,599	1,526	299.5	40.8	21.6	1888	do.....	do.....	Do.
130407	LJTS	St. s.	2	3	NORTHERN KING.....	2,599	1,526	299.5	40.8	21.6	1888	do.....	do.....	Do.
130437	LJTV	St. s.	2	3	NORTHERN WAVE.....	2,599	1,526	299.5	40.8	21.6	1889	do.....	do.....	Do.
116277	LJTW	St. s.	2	4	SENECA.....	2,674	1,638	290.0	40.8	22.4	1889	do.....	do.....	Do.
216068	LJVB	Sch.	1	5	Thistle.....	1,586	1,462	240.0	44.0	20.8	1918	St. Helens, Oreg.....	San Francisco, Calif.....	Fife Shipping Co. (Inc.)
216073	LJVC	St. s.	2	0	WESTERN KING.....	5,659	4,203	409.5	54.2	27.6	1918	Seattle, Wash.....	Seattle, Wash.....	U. S. Shipping Board.
216074	LJVD	Sch.	1	3	Carolyn Frances.....	570	422	146.0	38.0	13.7	1918	Alameda, Calif.....	do.....	Northern Fisheries (Inc.)
216076	LJVG	St. s.	2	2	WESTBROOK.....	5,748	4,214	410.0	54.2	27.6	1918	Portland, Oreg.....	Portland, Oreg.....	U. S. Shipping Board.
216079	LJVG	St. s.	1	2	GUARO.....	2,873	1,688	309.2	48.2	21.5	1918	Wilmington, Del.....	Wilmington, Del.....	Do.
216082	LJVK	St. s.	4	2	SIBONEY.....	7,652	4,319	423.0	60.0	15.7	1918	Philadelphia, Pa.....	Philadelphia, Pa.....	Do.
216084	LJVM	Sch.	1	2	Annapolis.....	1,371	1,257	228.1	40.0	16.0	1918	Wilmington, Del.....	Baltimore, Md.....	P. Dougherty Co.
216090	LJVN	St. s.	3	2	KATRINA LUCKENBACH.....	5,074	5,123	446.0	56.1	27.8	1918	Quincy, Mass.....	New York, N. Y.....	Edgar F. Luckenbach.
216091	LJVP	St. s.	1	2	LAKE CHARLES.....	2,013	1,245	251.0	43.5	20.0	1918	Lorain, Ohio.....	Cleveland, Ohio.....	U. S. Shipping Board.
216092	LJVQ	St. s.	1	2	LAKE JESSUP.....	2,013	1,245	251.0	43.0	20.0	1918	do.....	do.....	Do.
216093	LJVR	St. s.	1	2	LAKE OGDEN.....	2,013	1,245	251.0	43.5	20.0	1918	do.....	do.....	Do.
216095	LJVS	St. s.	2	0	CANOGA.....	5,575	4,154	409.6	54.1	27.1	1918	Seattle, Wash.....	Seattle, Wash.....	Do.
216096	LJVT	Sch.	1	3	Pauline M. Cummins.....	456	425	149.4	35.8	12.6	1916	Advocate Harbor, Nova Scotia.....	Wilmington, Del.....	Cummins Transportation Co. (Inc.)
216098	LJVV	St. s.	1	2	LAKE CRESCENT.....	2,054	1,251	247.2	43.5	18.7	1918	Chicago, Ill.....	Chicago, Ill.....	U. S. Shipping Board.
216101	LJWB	St. s.	2	2	SEWALLS POINT.....	5,431	3,373	368.6	55.2	30.5	1918	Camden, N. J.....	New York, N. Y.....	Castner, Curran & Bullitt (Inc.)
216104	LJWD	Ga. s.	1	5	Hjeltnaes.....	2,387	1,833	262.9	48.1	23.8	1918	Aberdeen, Wash.....	Portland, Oreg.....	Hjeltnaes Motor Ship Co.
216110	LJWF	St. s.	2	0	WEST EAGLE.....	5,614	4,238	409.5	54.2	27.4	1918	Seattle, Wash.....	Seattle, Wash.....	U. S. Shipping Board.
216118	LJWG	Ga. s.	1	5	Korsnaes.....	2,446	1,938	265.6	47.9	24.1	1918	Olympia, Wash.....	Portland, Oreg.....	Korsnaes Motor Ship Co.
216119	LJWH	St. s.	1	2	POINT ARENA.....	2,117	1,285	251.0	43.5	18.1	1918	Portland, Oreg.....	do.....	U. S. Shipping Board.
216124	LJWK	Ga. s.	1	4	Helen Swanzy.....	746	385	183.0	37.6	14.4	1918	Stockton Springs, Me.....	New York, N. Y.....	R. G. Morriss.
214600	LJWM	Ga. s.	1	4	Sara E. Turner.....	739	714	176.0	36.0	13.8	1916	Westlake, La.....	do.....	George A. Tooker.
216126	LJWN	Ga. s.	1	4	Evelyn.....	1,584	1,198	233.3	44.5	19.5	1918	Astoria, Oreg.....	do.....	Evelyn Motor Ship Co. (Inc.)
216135	LJWQ	St. s.	1	2	LAKE STIRLING.....	1,948	1,157	251.0	43.8	18.5	1918	Wyandotte, Mich.....	Detroit, Mich.....	U. S. Shipping Board.
216137	LJWR	Sch.	2	4	Harry G. Deering.....	1,342	1,163	211.4	41.0	21.1	1918	Bath, Me.....	Bath, Me.....	G. G. Deering Co.
216140	LJWS	Bkn.	1	4	Conqueror.....	1,395	1,221	231.4	43.5	18.6	1918	Rolph, Calif.....	San Francisco, Calif.....	George U. Hinds.
209675	LJWV	St. s.	1	2	LUCIUS W. ROBINSON.....	1,999	1,141	244.0	43.0	18.3	1912	Wyandotte, Mich.....	Ogdensburg, N. Y.....	Geo. Hall Coal & Transportation Co. (Inc.)
216290	LKJH	St. s.	2	1	ICE KING.....	4,737	2,863	377.0	52.0	26.2	1918	Shooters Island, N. Y.....	New York, N. Y.....	U. S. Shipping Board.
216294	LKJM	St. s.	4	2	ORLEANS.....	7,652	4,319	423.0	60.0	15.7	1918	Philadelphia, Pa.....	Philadelphia, Pa.....	Do.
216293	LKJN	St. s.	3	1	RADNOR.....	7,699	5,598	434.3	57.7	27.1	1918	Chester, Pa.....	do.....	Do.
216295	LKJP	St. s.	1	2	LAKE CAPENS.....	2,026	1,200	251.0	43.5	20.0	1918	Superior, Wis.....	Duluth, Minn.....	Do.
216299	LKJQ	St. s.	2	2	GULFLAND.....	5,276	3,207	391.1	51.2	30.2	1918	Camden, N. J.....	Port Arthur, Tex.....	Gulf Refining Co.
209492	LKJR	St. s.	1	0	CALBERT.....	160	91	99.1	21.0	11.5	1911	Baltimore, Md.....	do.....	Do.
216303	LKJS	St. s.	2	3	PASADENA.....	6,002	4,492	402.5	53.0	32.0	1918	Oakland, Calif.....	San Francisco, Calif.....	U. S. Shipping Board.
216146	LKJT	St. s.	2	2	SILVERADO.....	2,328	1,624	245.6	42.0	24.1	1918	Long Beach, Calif.....	Los Angeles, Calif.....	Do.
216314	LKJW	Ga. s.	1	2	Joire.....	138	105	105.5	25.2	11.8	1918	Essex, Mass.....	Glooucester, Mass.....	Fred. L. Davis Co.
130436	LKMB	St. s.	1	2	NORTHERN QUEEN.....	2,476	1,885	299.5	40.8	21.6	1889	Cleveland, Ohio.....	New York, N. Y.....	U. S. Shipping Board.

SEAGOING VESSELS, ARRANGED IN THE ORDER OF SIGNAL LETTERS—Continued.

[Steel vessels in SMALL CAPITALS, iron in *italics*, wood in roman.]

Official No.	Signal letters.	Rig.	Decks.	Masts.	Name of vessel.	Gross tonnage.	Net tonnage.	Length.	Breadth.	Depth.	When built.	Where built.	Home port (where permanent document issues).	Name of managing or principal owner.
								Feet.	Feet.	Feet.				
216146	LKMC	Ga. s.	2	1	Apex.....	785	635	146.9	36.8	31.2	1918	Seattle, Wash.....	Seattle, Wash.....	Wilson Fisheries Co. (Inc.)
216147	LKMD	St. s.	2	2	LUELLA.....	4,162	2,540	339.3	49.1	26.3	1918	Baltimore, Md.....	Baltimore, Md.....	U. S. Shipping Board.
216150	LKMF	St. s.	1	2	LAKE TRAVERSE.....	1,993	1,177	261.0	43.6	18.1	1918	Duluth, Minn.....	Duluth, Minn.....	Do.
216155	LKMH	St. s.	2	0	OBSINEKE.....	5,577	4,149	409.6	54.1	27.1	1918	Seattle, Wash.....	Seattle, Wash.....	Do.
216156	LKMJ	St. s.	1	2	LAKE LEMANDO.....	2,370	1,451	261.0	43.5	24.2	1918	Cleveland, Ohio.....	Cleveland, Ohio.....	Do.
216157	LKMN	St. s.	1	2	OVERBROOK.....	5,724	3,507	400.8	54.3	31.4	1918	Chester, Pa.....	Philadelphia, Pa.....	Do.
216158	LKMP	St. s.	2	2	WESTSHORE.....	5,831	3,552	409.8	54.2	27.7	1918	Portland, Ore.....	Portland, Ore.....	Do.
216182	LKMQ	St. s.	2	0	BREMERTON.....	4,856	3,503	390.0	53.2	27.0	1918	Seattle, Wash.....	Seattle, Wash.....	Do.
216184	LKMR	St. s.	1	1	LAKE MAUREPAS.....	2,242	1,362	263.5	43.5	22.5	1918	Ashtabula, Ohio.....	Cleveland, Ohio.....	Do.
216181	LKMT	Sch.	2	4	Richard T. Green.....	1,467	1,355	214.7	42.0	20.6	1918	Chelsea, Mass.....	Pittsburgh, Pa.....	Pittsburgh Coal Co.
216188	LKMV	St. s.	1	2	LAKE CRYSTAL.....	2,308	1,378	263.5	43.8	20.4	1918	Ecorse, Mich.....	Detroit, Mich.....	U. S. Shipping Board.
216170	LKNB	St. s.	1	2	LAKE WINONA.....	2,308	1,378	263.5	43.8	20.4	1918	do.....	do.....	Do.
216185	LKND	St. s.	1	2	LAKE ST. REGIS.....	2,238	1,336	253.5	43.5	22.5	1918	Ashtabula, Ohio.....	Cleveland, Ohio.....	Do.
216188	LKNF	Ga. s.	1	5	Marie De Ronde.....	2,415	1,895	266.7	48.0	24.0	1918	Aberdeen, Wash.....	New York, N. Y.....	Donald S. S. Co. (Inc.)
216192	LKNG	Sch.	1	3	Lohocla.....	791	730	179.8	36.5	15.0	1918	South Jacksonville, Fla.....	South Jacksonville, Fla.....	Pure Cane Molasses Corp.
216194	LKNH	St. s.	1	2	LAKE ALLEN.....	2,308	1,378	263.5	43.8	20.4	1918	Ecorse, Mich.....	Detroit, Mich.....	U. S. Shipping Board.
216199	LKNJ	St. s.	1	2	LAKE CLEAR.....	2,054	1,251	247.2	43.5	18.7	1918	Chicago, Ill.....	Chicago, Ill.....	Do.
216200	LKNM	St. s.	2	3	YELLOWSTONE.....	6,171	4,663	402.6	53.0	32.0	1918	Oakland, Calif.....	San Francisco, Calif.....	Do.
216202	LKNP	Sch.	1	4	Rosalie Hull.....	826	711	184.5	38.0	14.7	1918	Savannah, Ga.....	Savannah, Ga.....	Georgia Shipbuilding Co. (Inc.)
216205	LKNQ	St. s.	2	2	WEST GROVE.....	5,515	3,562	410.0	54.2	27.6	1918	Portland, Ore.....	Portland, Ore.....	U. S. Shipping Board.
216211	LKNE	Sch.	1	2	Salem.....	801	731	177.6	35.0	15.6	1918	Baltimore, Md.....	Philadelphia, Pa.....	U. S. Shipping Board.
216212	LKNS	St. s.	2	3	Col. Bowie.....	1,363	990	196.5	42.1	17.2	1917	Westlake, La.....	Port Arthur, Tex.....	Gulf Export & Transp. Co. (Inc.)
216213	LKNT	St. s.	2	1	JOHN M. CONNELLY.....	4,939	2,969	364.9	51.0	29.5	1918	Gloucester, N. J.....	Philadelphia, Pa.....	U. S. Shipping Board.
216215	LKNV	St. s.	3	2	SANTA LUISA.....	4,944	2,956	360.2	51.6	22.8	1918	Philadelphia, Pa.....	New York, N. Y.....	Grace S. S. Co.
216216	LKNW	St. s.	2	2	Catherine D.....	2,224	1,324	242.0	41.6	24.4	1918	Bellingham, Wash.....	Seattle, Wash.....	Pacific American Fisheries (Inc.)
216217	LKPB	Ga. s.	2	3	Mount Shasta.....	2,904	2,429	285.5	44.8	24.1	1918	Portland, Ore.....	New York, N. Y.....	Gaston, Williams & Wigmore S. S. Corp.
216218	LKPC	St. s.	3	0	WALTER A. LUCKENBACH.....	8,296	6,208	446.5	56.1	28.0	1918	Seattle, Wash.....	do.....	Edgar F. Luckenbach.
211083	LKPD	St. s.	1	2	A. D. MACTER.....	1,899	1,141	244.0	43.0	18.3	1913	Wyandotte, Mich.....	Ogdensburg, N. Y.....	Geo. Hall Coal & Transportation Co. (Inc.)
212089	LKPF	St. s.	1	2	ADRIAN ISKIN.....	2,130	1,290	244.0	43.0	20.5	1914	do.....	New York, N. Y.....	U. S. Shipping Board.
211084	LKPG	St. s.	1	3	F. P. JONES.....	1,899	1,141	244.0	43.0	18.3	1913	do.....	do.....	Do.
216220	LKPH	St. s.	2	1	MUSCATINE.....	4,730	2,864	377.0	52.0	26.8	1918	Shooters Island, N. Y.....	do.....	Do.
216222	LKPJ	St. s.	2	3	PAUL H. HARWOOD.....	7,192	4,372	435.0	56.0	32.0	1918	San Francisco, Calif.....	Los Angeles, Calif.....	Pan-American Petroleum & Transport Co.
216223	LKPM	St. s.	2	0	WESTBORO.....	5,769	4,272	409.5	54.2	27.6	1918	Seattle, Wash.....	Seattle, Wash.....	U. S. Shipping Board.
216224	LKPN	St. s.	2	0	WESTERN QUEEN.....	5,353	4,434	409.6	54.2	27.1	1918	do.....	do.....	Do.
216226	LKPP	St. s.	1	1	LAKE PEWAUKEE.....	2,167	1,284	250.5	43.7	20.4	1918	Manitowoc, Wis.....	Manitowoc, Wis.....	Do.
216231	LKPS	Sch.	2	5	St. Johns, N. F.....	2,046	1,906	254.1	43.3	23.9	1918	Bath, Me.....	New York, N. Y.....	St. Johns, N. F., Shipping Corp.
216233	LKPV	St. s.	3	1	AMPECO.....	8,301	6,227	464.7	60.2	26.3	1918	Sparrows Point, Md.....	do.....	Standard Oil Co. (N. Y.)
216246	LKPW	St. s.	1	2	PIQUA.....	2,585	1,469	296.9	44.0	19.7	1918	Wilmington, Del.....	Wilmington, Del.....	U. S. Shipping Board.
216249	LKQB	St. s.	2	3	W. M. IRISH.....	7,169	5,387	435.0	60.0	32.0	1918	Alameda, Calif.....	Philadelphia, Pa.....	Atlantic Refining Co. (Inc.)
216254	LKQC	St. s.	1	2	LAKE FELICITY.....	1,948	1,157	251.0	43.8	18.5	1918	Wyandotte, Mich.....	Detroit, Mich.....	U. S. Shipping Board.
217022	LKQF	St. s.	2	2	Lydia.....	3,900	2,432	368.0	48.2	17.8	1902	Newcastle-on-Tyne, England.....	Baltimore, Md.....	Do.
216260	LKQG	St. s.	1	1	LAKE SUNAPEE.....	2,009	1,197	252.0	43.5	18.9	1918	Toledo, Ohio.....	Toledo, Ohio.....	Do.
216261	LKQH	St. s.	1	2	LAKE HEMLOCK.....	2,308	1,378	263.5	43.8	20.4	1918	Ecorse, Mich.....	Detroit, Mich.....	Do.
216262	LKQJ	St. s.	1	2	LAKEHURST.....	2,308	1,378	263.5	43.8	20.4	1918	do.....	do.....	Do.
216265	LKQM	Sch.	1	3	Northern No. 29.....	1,267	1,200	215.5	40.5	16.3	1918	South Jacksonville, Fla.....	Wilmington, Del.....	Northern Transportation Co. (Inc.)
216269	LKQN	Sch.	1	3	Rena A. Murphy.....	483	424	165.2	35.3	11.4	1918	Mobile, Ala.....	Mobile, Ala.....	John George Murphy.
216271	LKQP	St. s.	2	2	† Faith.....	3,427	2,071	320.0	44.5	27.7	1918	Redwood City, Calif.....	San Francisco, Calif.....	San Francisco Shipbuilding Co.
216274	LKQR	St. s.	2	0	WEST LANGA.....	6,222	4,903	409.6	54.2	27.1	1918	Seattle, Wash.....	Seattle, Wash.....	U. S. Shipping Board.
216276	LKQS	St. s.	2	2	Sturgeon Bay.....	2,383	1,655	250.0	43.5	22.5	1918	Sturgeon Bay, Wis.....	Manitowoc, Wis.....	Do.
216277	LKQT	St. s.	1	1	LAKE LIDA.....	2,177	1,287	250.5	43.7	20.4	1918	Manitowoc, Wis.....	do.....	Do.
216278	LKQV	St. s.	1	1	LAKE SHAWANO.....	2,177	1,287	250.5	43.7	20.4	1918	do.....	do.....	Do.
216286	LKQW	St. s.	1	2	TUCKAHOE.....	8,372	1,929	318.5	49.5	24.2	1918	Camden, N. J.....	Philadelphia, Pa.....	Do.
216288	LKRB	St. s.	2	2	WESTHAMPTON.....	8,832	3,556	410.0	54.2	27.7	1918	Portland, Ore.....	Portland, Ore.....	Do.
216310	LKRO	St. s.	2	2	WEST INDIAN.....	5,828	3,571	410.0	54.2	27.7	1918	do.....	do.....	Do.
216315	LKRD	Sch.	2	4	Margaret Throp.....	1,264	1,125	219.6	41.6	19.0	1918	Thomaston, Me.....	Eockland, Me.....	Richard O. Elliot.
216317	LKRF	St. s.	2	2	North Bend.....	3,008	1,732	273.2	46.0	24.2	1917	North Bend, Ore.....	Marshfield, Ore.....	U. S. Shipping Board.
216327	LKRG	St. s.	2	0	CAPE HENRY.....	4,992	3,085	376.4	52.0	27.0	1918	Sparrows Point, Md.....	Baltimore, Md.....	Do.

† Cement.

SEAGOING VESSELS, ARRANGED IN THE ORDER OF SIGNAL LETTERS—Continued.

[Steel vessels in SMALL CAPITALS, Iron in *italics*, wood in roman.]

Official No.	Signal letters.	Rig.	Decks	Masts.	Name of vessel.	Gross tonnage.	Net tonnage.	Length.	Breadth.	Depth.	When built.	Where built.	Home port (where permanent document issues).	Name of managing or principal owner.
216329	LKRH	St. a.	1	2	LAKE BENTON.....	2,018	1,248	251.0	43.5	20.0	1918	Lorain, Ohio.....	Cleveland, Ohio.....	U. S. Shipping Board.
216330	LKRJ	St. a.	1	2	LAKE WEIR.....	2,018	1,248	251.0	43.5	20.0	1918	do.....	do.....	Do.
216333	LKRM	St. a.	2	0	WESTMOUNT.....	5,584	4,167	409.5	54.2	27.4	1918	Seattle, Wash.....	Seattle, Wash.....	Do.
216342	LKRN	St. a.	2	0	WEST DURFEE.....	6,067	4,676	409.6	54.2	27.1	1918	do.....	do.....	Do.
216348	LKRQ	St. a.	2	0	WEST BRIDGE.....	5,818	4,308	409.5	54.2	27.6	1918	do.....	do.....	Do.
216354	LKBT	Sch.	2	4	De Witt Brown.....	1,325	1,159	205.8	41.5	19.6	1918	Jacksonville, Fla.....	Chicago, Ill.....	Armour Fertilizer Works (Inc.).
216355	LKRV	St. a.	1	1	LAKE SEBAGO.....	2,010	1,227	252.0	43.5	18.9	1918	Toledo, Ohio.....	Toledo, Ohio.....	U. S. Shipping Board.
216356	LKRW	Sch.	2	4	Commack.....	1,446	1,330	228.0	40.0	19.0	1918	Wilmington, N. C.....	New York, N. Y.....	Smith Navigation Corp.
216359	LKSB	Sch.	1	3	Geneva Kathleen.....	583	542	162.9	36.8	13.2	1918	Beaumont, Tex.....	Port Arthur, Tex.....	Tarver S. B. Corp.
216365	LKSC	St. a.	1	1	LAKE CAYUGA.....	2,010	1,227	252.0	43.5	18.9	1918	Toledo, Ohio.....	Toledo, Ohio.....	U. S. Shipping Board.
216366	LKSD	St. a.	1	2	LAKE ENNIS.....	2,371	1,447	250.2	43.3	22.6	1918	Wyandotte, Mich.....	Detroit, Mich.....	Do.
216368	LKSF	St. a.	1	1	AVONDALE.....	5,731	3,511	400.4	54.3	31.4	1918	Chester, Pa.....	Philadelphia, Pa.....	Do.
216370	LKSG	Ga. s.	1	5	Fanestrand.....	2,557	2,120	269.4	49.0	24.0	1918	Aberdeen, Wash.....	New York, N. Y.....	Fanestrand Navigation Corp.
216371	LKSH	St. a.	1	1	WAUKESHA.....	2,585	1,469	298.9	44.0	19.7	1918	Wilmington, Del.....	Wilmington, Del.....	U. S. Shipping Board.
216372	LKSJ	St. a.	2	2	WESTERN CITY.....	5,828	3,571	410.0	54.2	27.6	1918	Portland, Oreg.....	Portland, Oreg.....	Do.
216373	LKSM	St. a.	2	2	WESTERN WAVE.....	5,832	3,556	409.8	54.2	27.7	1918	do.....	do.....	Do.
216376	LKSN	St. a.	1	2	FOAM.....	308	96	135.0	22.8	13.4	1918	Manitowoc, Wis.....	Boston, Mass.....	Bay State Fishing Co. (Inc.).
216377	LKSP	Sch.	1	4	Burkeland.....	706	649	176.4	35.9	16.4	1918	Milton, Fla.....	Pensacola, Fla.....	Robert S. Quina.
216378	LKSQ	*Sch.	1	2	OHIO.....	1,677	1,560	224.4	38.7	21.9	1918	Baltimore, Md.....	Port Arthur, Tex.....	Gulf Refining Co.
216380	LKSR	St. a.	2	2	SANTA TECLA.....	2,576	1,507	298.6	40.0	22.9	1918	Camden, N. J.....	Philadelphia, Pa.....	U. S. Shipping Board.
216386	LKST	Ga. s.	2	4	Shereog.....	1,353	1,048	222.1	40.0	18.6	1918	Savannah, Ga.....	New York, N. Y.....	Smith Navigation Corp.
216387	LKSV	St. a.	2	3	OAKLAND.....	6,002	4,492	402.6	53.0	32.0	1918	Oakland, Calif.....	San Francisco, Calif.....	U. S. Shipping Board.
216388	LKSW	St. a.	2	1	GEORGE W. BARNES.....	6,450	4,620	416.8	56.1	31.1	1918	Quincy, Mass.....	Los Angeles, Calif.....	Pan-American Petroleum & Transport Co.
216389	LKTB	St. a.	1	2	LAKE LARGA.....	2,371	1,447	250.2	43.8	22.2	1918	Wyandotte, Mich.....	Detroit, Mich.....	U. S. Shipping Board.
216390	LKTC	St. a.	1	2	LAKE LASANG.....	2,371	1,447	250.2	43.8	22.2	1918	do.....	do.....	Do.
216393	LKTD	Sch.	1	3	Florence Harvey.....	340	313	122.5	31.0	12.2	1918	Tampa, Fla.....	Tampa, Fla.....	J. M. Harvey.
216395	LKTF	St. a.	1	2	MARINERS HARBOR.....	2,431	1,417	254.0	42.2	21.9	1918	Pt. Richmond, N. Y.....	New York, N. Y.....	U. S. Shipping Board.
216397	LKTG	St. a.	1	1	MEXCOL.....	1,870	760	242.5	38.9	19.7	1918	Violet, La.....	Los Angeles, Calif.....	Pan-American Petroleum Transport Co.
216398	LKTH	St. a.	2	2	WASCO.....	8,018	1,750	272.8	46.1	24.1	1918	Portland, Oreg.....	Portland, Oreg.....	U. S. Shipping Board.
216399	LKTJ	St. a.	1	2	LAKE NARKA.....	2,367	1,471	251.0	43.5	24.2	1918	Cleveland, Ohio.....	Cleveland, Ohio.....	Do.
216400	LKTM	St. a.	1	2	LAKE FERNWOOD.....	2,013	1,245	251.0	43.5	20.0	1918	Lorain, Ohio.....	do.....	Do.
216401	LKTN	St. a.	1	2	Nacogdoches.....	2,628	1,542	265.6	46.5	24.5	1918	Houston, Tex.....	Houston, Tex.....	Do.
216402	LKTP	St. a.	1	1	BIRAN.....	2,873	1,658	309.2	48.2	21.5	1918	Wilmington, Del.....	Wilmington, Del.....	Do.
216403	LKTP	St. a.	1	1	LAKE ANNETTE.....	2,177	1,287	280.5	43.7	20.4	1918	Manitowoc, Wis.....	Milwaukee, Wis.....	Do.
216406	LKTR	St. a.	1	1	LAKE LOUISE.....	2,242	1,362	258.5	43.5	22.5	1918	Ashtabula, Ohio.....	Cleveland, Ohio.....	Do.
216413	LKTV	St. a.	1	3	MANGORE.....	4,068	2,416	367.3	50.3	24.5	1918	Sparrows Point, Md.....	New York, N. Y.....	Ore S. S. Corp.
216415	LKTW	St. a.	2	0	WEST ALSEK.....	5,573	4,132	409.6	54.2	27.1	1918	Seattle, Wash.....	Seattle, Wash.....	U. S. Shipping Board.
216421	LKVB	*Sch.	1	3	Northern No. 30.....	1,264	1,198	215.5	40.5	16.3	1918	South Jacksonville, Fla.....	Wilmington, Del.....	Northern Transportation Co. (Inc.).
216424	LKVC	St. a.	1	1	LAKE CHARLOTTE.....	2,239	1,341	253.5	43.5	22.5	1918	Ashtabula, Ohio.....	Cleveland, Ohio.....	U. S. Shipping Board.
107301	LKVD	St. a.	1	2	Amos M. Bangs.....	178	68	101.0	23.0	12.2	1897	Wilmington, Del.....	New York, N. Y.....	Moore Drydock & Repair Co. (Inc.).
216434	LKVF	Sch.	2	4	Augustus G. Hilton.....	1,652	1,412	223.6	41.6	21.6	1918	Thomaston, Me.....	Boston, Mass.....	Atlantic Coast Co. (Inc.).
216437	LKVG	St. a.	1	2	LAKE WASHBURN.....	2,121	1,225	251.0	43.7	19.2	1918	Superior, Wis.....	Duluth, Minn.....	U. S. Shipping Board.
115822	LKVH	St. a.	1	2	Storm King.....	174	87	109.6	21.0	11.8	1882	Philadelphia, Pa.....	Philadelphia, Pa.....	A. S. Hughes Sons Towing & Transpn. Co.
216438	LKVJ	St. a.	3	2	SANTA OLIVIA.....	6,421	3,877	404.6	53.9	26.2	1918	do.....	New York, N. Y.....	Atlantic & Pacific S. S. Co.
216445	LKVM	St. a.	2	2	ACCOMAC.....	5,898	4,450	410.0	54.4	27.2	1918	Los Angeles, Calif.....	Los Angeles, Calif.....	U. S. Shipping Board.
216446	LKVN	St. a.	2	2	WESTERN OCEAN.....	5,869	3,579	409.8	54.2	27.7	1918	Portland, Oreg.....	Portland, Oreg.....	Do.
216451	LKVP	St. a.	3	1	LANCASTER.....	7,699	5,593	434.3	57.7	27.1	1918	Chester, Pa.....	Philadelphia, Pa.....	Do.
216452	LKVQ	Ga. s.	2	2	Libby Maine.....	1,811	1,458	226.0	44.1	20.7	1918	North Portland, Oreg.....	San Francisco, Calif.....	Libby, McNeill & Libby.
216454	LKVR	St. a.	1	1	LAKE CHELAN.....	2,010	1,227	252.0	43.5	18.9	1918	Toledo, Ohio.....	Toledo, Ohio.....	U. S. Shipping Board.
216455	LKVS	St. a.	2	3	FRESNO.....	6,002	4,494	402.6	53.0	32.0	1918	Oakland, Calif.....	San Francisco, Calif.....	Do.
216456	LKVT	St. a.	3	2	H. M. FLAGLER.....	8,207	6,183	461.6	60.0	27.6	1918	Newport News, Va.....	New York, N. Y.....	Standard Oil Co. (N. Y.)
216461	LKVV	St. a.	2	2	EASERN SUN.....	5,851	4,581	383.9	51.1	25.6	1918	Kobe, Japan.....	Seattle, Wash.....	U. S. Shipping Board.
216465	LKWC	St. a.	2	0	WESTERN SEA.....	5,813	4,317	402.5	54.2	27.6	1918	Seattle, Wash.....	do.....	Do.
216466	LKWD	St. a.	2	0	CAMP ROMAIN.....	4,992	3,085	376.4	52.3	27.0	1918	Sparrows Point, Md.....	Baltimore, Md.....	Do.
216467	LKWF	Ga. s.	1	2	Olja Silva.....	140	77	107.6	25.1	11.8	1918	Essex, Mass.....	Glastonbury, Mass.....	Gorton-Pew Vessels Co.
216468	LKWG	St. a.	1	2	O. A. Hermanson.....	333	47	126.3	28.2	14.3	1918	Madisonville, La.....	Port Aransas, Tex.....	Sunset Fuel Oil Co. (Inc.).
216469	LKWH	Ga. s.	1	4	Elvira Stolt.....	812	622	187.6	36.0	15.2	1918	Portland, Oreg.....	New York, N. Y.....	Welch-Fairchild & Co. (Inc.).
216477	LKWJ	*Sch.	1	2	Cohansey.....	807	734	179.2	34.7	15.6	1918	Baltimore, Md.....	Philadelphia, Pa.....	Reading Co. (Inc.).

SEAGOING VESSELS, ARRANGED IN THE ORDER OF SIGNAL LETTERS—Continued.

[Steel vessels in SMALL CAPITALS, Iron in *italics*, wood in roman.]

Official No.	Signal letters.	Rig.	Decks.	Masts.	Name of vessel.	Gross tonnage.	Net tonnage.	Length.	Breadth.	Depth.	When built.	Where built.	Home port (where permanent document issues).	Name of managing or principal owner.
								Feet.	Feet.	Feet.				
216478	LKWM	Ga. s.	1	5	City of Beaumont...	2,014	1,802	254.2	45.6	22.4	1918	Orange, Tex.	Port Arthur, Tex.	City of Beaumont Ship Co.
216482	LKWN	St. s.	2	2	EASTERN CHIEF	4,660	3,578	359.0	51.1	25.9	1917	Uraga, Japan	Seattle, Wash.	U. S. Shipping Board.
216481	LKWP	St. s.	1	2	LAKE MARY	2,292	1,367	253.5	43.8	23.4	1918	Ecorse, Mich.	Detroit, Mich.	Do.
216483	LKWQ	St. s.	1	2	LAKE DARAGA	2,371	1,447	250.2	43.8	22.2	1918	Wyandotte, Mich.	do.	Do.
216488	LKWR	St. s.	1	1	GARIBALDI	2,873	1,658	307.2	48.2	21.5	1918	Wilmington, Del.	Wilmington, Del.	Do.
216489	LKWS	St. s.	2	2	WAKULLA	5,898	4,450	410.0	54.4	27.2	1918	Los Angeles, Calif.	Los Angeles, Calif.	Do.
216490	LKWT	St. s.	1	1	Biloxi	3,021	1,756	272.9	46.1	24.1	1918	Portland, Oreg.	Portland, Oreg.	Do.
216491	LKWV	St. s.	2	0	VITTORIO EMMANUELE III	4,855	3,601	380.0	53.2	27.0	1918	Seattle, Wash.	Seattle, Wash.	Do.
216500	LMBC	St. s.	2	0	WEST APAUM	5,573	4,132	409.6	54.2	27.1	1918	do.	do.	Do.
216501	LMBD	St. s.	1	2	LAKE CONESES	2,292	1,367	253.5	43.8	20.4	1918	Ecorse, Mich.	Detroit, Mich.	Do.
216507	LMBF	Sch.	1	5	Ross Mahoney	2,051	1,933	260.7	48.3	22.4	1918	Benecia, Calif.	San Francisco, Calif.	Andrew F. Mahoney.
216508	LMBG	St. s.	2	3	W. M. BURTON	7,170	5,391	435.0	56.0	32.0	1918	Alameda, Calif.	Philadelphia, Pa.	Atlantic Refining Co.
216512	LMBH	St. s.	1	2	POINT BONITA	2,675	1,669	289.0	44.1	19.0	1918	Portland, Oreg.	Portland, Oreg.	U. S. Shipping Board.
216513	LMBJ	St. s.	1	2	ABSCOR	3,372	1,929	318.5	49.5	24.2	1918	Camden, N. J.	Philadelphia, Pa.	Do.
216514	LMBK	St. s.	2	2	MINIOLA	2,576	1,507	298.6	40.0	22.9	1918	do.	do.	Do.
216516	LMBN	Sch.	1	2	CHAGRES	1,161	1,172	205.3	31.0	22.8		do.	Port Arthur, Tex.	Magnolia Petroleum Co.
216521	LMBP	St. s.	2	2	Quidnic	3,004	1,737	275.2	46.0	24.2	1918	North Bend, Oreg.	Marshfield, Oreg.	U. S. Shipping Board.
216522	LMBQ	St. s.	1	2	LAKE LEDAN	2,369	1,432	251.0	43.7	22.2	1918	Superior, Wis.	Duluth, Minn.	Do.
216525	LMBR	St. s.	2	2	WESTERN CHIEF	5,869	3,579	409.8	54.2	27.7	1918	Portland, Oreg.	Portland, Oreg.	Do.
216529	LMBT	St. s.	2	2	GLEN WHITE	5,438	3,249	308.6	55.2	30.5	1918	Camden, N. J.	New York, N. Y.	Casner, Curran & Bullitt (Inc.)
216528	LMBV	St. s.	1	1	LAKE CATHERINE	2,016	1,193	252.0	43.5	18.9	1918	Toledo, Ohio	Toledo, Ohio	U. S. Shipping Board.
216535	LMBW	St. s.	1	2	POINT LOBOS	2,670	1,664	289.0	44.1	19.0	1918	Portland, Oreg.	Portland, Oreg.	Do.
216530	LMCB	St. s.	2	2	POLAR SEA	4,120	2,506	339.3	49.1	20.3	1918	Baltimore, Md.	Baltimore, Md.	Do.
216543	LMCD	St. s.	2	3	Eastern Star	4,330	3,282	344.2	49.9	25.2	1917	Innoshima, Japan	New York, N. Y.	Do.
216537	LMCF	St. s.	1	2	LAKE HARNEY	2,013	1,242	251.0	43.5	20.0	1918	Lorain, Ohio	Cleveland, Ohio	Do.
216538	LMCG	St. s.	1	2	LAKE WIMCO	2,013	1,242	251.0	43.5	20.0	1918	do.	do.	Do.
216539	LMCH	St. s.	1	2	LAKE DUNCAN	2,367	1,471	251.0	43.5	24.2	1918	Cleveland, Ohio	do.	Do.
216540	LMCJ	St. s.	1	2	LAKE YEMASSEE	2,319	1,431	250.5	43.5	22.6	1918	Chicago, Ill.	Chicago, Ill.	Do.
216541	LMCK	St. s.	3	3	LIBERATOR	7,951	6,027	410.0	56.0	29.0	1918	Alameda, Calif.	San Francisco, Calif.	Do.
216546	LMCN	Sch.	1	3	Frederick J. Lovatt	510	446	149.3	34.2	14.4	1918	Boothbay Harbor, Me.	New York, N. Y.	Sch. Frederick J. Lovatt Corp.
216549	LMCP	St. s.	2	0	WEST COHAS	6,087	4,678	409.6	54.2	27.1	1918	Seattle, Wash.	Seattle, Wash.	U. S. Shipping Board.
216550	LMCQ	St. s.	2	2	Kasota	3,017	1,752	272.9	46.1	24.1	1918	Portland, Oreg.	Portland, Oreg.	Do.
216557	LMCS	St. s.	2	3	ALLOWAY	6,165	4,615	402.6	53.0	32.0	1918	Oakland, Calif.	San Francisco, Calif.	Do.
216553	LMCT	St. s.	2	0	WESTFORD	5,620	4,233	409.5	54.2	27.4	1918	Seattle, Wash.	Seattle, Wash.	Do.
216564	LMCV	St. s.	2	2	Blandon	3,017	1,752	272.9	46.1	24.1	1918	Portland, Oreg.	Portland, Oreg.	Do.
202863	LMCW	St. s.	2	2	ORION	127	74	96.5	22.2	13.1	1906	South Portland, Me.	Houston, Tex.	D. W. Ryan Towboat Co. (Inc.)
216565	LMDB	St. s.	1	3	FIREORE	7,117	4,431	449.1	57.2	34.0	1918	Sparrows Point, Md.	New York, N. Y.	Ore S. S. Corp.
216542	LMDC	St. s.	1	3	H. B. Lovejoy	1,067	768	202.0	40.1	16.2	1918	Seattle, Wash.	Seattle, Wash.	Northwestern Shipping Co.
216569	LMDF	St. s.	1	2	LAKE JANET	2,292	1,367	253.5	43.8	20.4	1918	Ecorse, Mich.	Detroit, Mich.	U. S. Shipping Board.
216570	LMDG	St. s.	1	2	LAKE SILVER	2,292	1,367	253.5	43.8	20.4	1918	do.	do.	Do.
216576	LMDH	St. s.	1	2	Wishkah	2,924	1,718	272.1	48.8	25.7	1918	Aberdeen, Wash.	Seattle, Wash.	Do.
216572	LMDJ	St. s.	2	2	WAMPUM	5,898	4,450	410.0	54.4	27.2	1918	Los Angeles, Calif.	Los Angeles, Calif.	Do.
216571	LMDK	St. s.	1	1	LAKE FRANCES	2,016	1,193	252.0	43.5	18.9	1918	Toledo, Ohio	Toledo, Ohio	Do.
216580	LMDL	Ga. s.	1	2	LANCASTER	141	76	109.4	19.9	8.4	1918	Weems, Va.	Reedville, Va.	Bellows & Squires Co. (Inc.)
216581	LMDR	Ga. s.	1	2	Martin	141	76	109.4	19.9	8.4	1918	do.	do.	Do.
216582	LMDS	Ga. s.	1	2	Richmond	141	76	109.4	19.9	8.4	1918	do.	do.	Do.
216583	LMDT	Ga. s.	1	2	Swanson	141	76	109.4	19.9	8.4	1918	do.	do.	Do.
216584	LMDV	St. s.	2	2	SAGADAHOC	6,846	5,088	420.5	54.2	31.4	1918	Bath, Me.	Bath, Me.	U. S. Shipping Board.
216586	LMDW	Ga. s.	1	1	MOHAWK	369	274	145.0	23.3	12.0	1918	Jacksonville, Fla.	Port Arthur, Tex.	Gulf Refining Co.
216587	LMFB	St. s.	1	2	LAKE MARKHAM	1,995	1,171	251.0	43.6	18.1	1918	Duluth, Minn.	Duluth, Minn.	U. S. Shipping Board.
216588	LMFC	St. s.	1	2	Quinault	2,531	1,496	286.6	46.1	24.0	1918	Tacoma, Wash.	Seattle, Wash.	Do.
216589	LMFD	St. s.	1	0	CHEBAULP	4,839	3,588	380.6	53.1	27.0	1918	do.	do.	Do.
216590	LMFG	St. s.	2	2	Oakwood	1,951	1,331	242.1	42.0	24.3	1918	Bellingham, Wash.	do.	Pacific American Fisheries
216598	LMFH	St. s.	2	2	WASSAIC	6,000	4,552	410.0	54.4	27.2	1918	Los Angeles, Calif.	Los Angeles, Calif.	U. S. Shipping Board.
216600	LMFJ	St. s.	1	2	LAKE BENGOW	2,368	1,445	250.5	43.8	22.2	1918	Wyandotte, Mich.	Detroit, Mich.	Do.
216602	LMFK	St. s.	2	2	Bolston	3,017	1,752	272.9	46.1	24.1	1918	Portland, Oreg.	Portland, Oreg.	Do.
216607	LMFL	St. s.	2	1	MONTCLAIR	4,773	2,907	377.0	52.0	26.8	1918	Shooters Island, N. Y.	New York, N. Y.	Do.
216608	LMFQ	St. s.	3	1	J. A. BOSTWICK	7,929	5,866	465.2	60.0	26.4	1918	Wilmington, Del.	do.	Standard Oil Co. (N. Y.)
216609	LMFR	St. s.	1	2	LAKE PEARL	2,292	1,367	253.5	43.8	20.4	1918	Ecorse, Mich.	Detroit, Mich.	U. S. Shipping Board.
216610	LMFS	St. s.	2	1	ALLENTOWN	4,938	2,965	364.9	51.0	29.5	1918	Gloucester City, N. J.	Philadelphia, Pa.	Do.
216612	LMFT	St. s.	2	3	ANIWA	6,165	4,615	402.6	53.0	32.0	1918	Oakland, Calif.	San Francisco, Calif.	Do.
216617	LMFV	St. s.	3	2	EASTERN SEA	5,838	4,493	384.0	51.1	25.6	1918	Kobe, Japan	Seattle, Wash.	Do.
216620	LMFW	St. s.	2	0	WEST EKONK	6,086	4,678	409.6	54.2	27.1	1918	Seattle, Wash.	do.	Do.
216615	LMGB	St. s.	2	2	ELDORADO	2,310	1,625	245.6	42.0	24.1	1918	Long Beach, Calif.	San Francisco, Calif.	Western Transport Co. (Inc.)
216616	LMGC	St. s.	1	1	LAKE GREENWOOD	2,150	1,286	250.5	43.7	20.4	1918	Manitowoc, Wis.	Milwaukee, Wis.	U. S. Shipping Board.
216627	LMGF	St. s.	2	2	WESTERN SPIRIT	5,869	3,579	409.8	54.2	27.7	1918	Portland, Oreg.	Portland, Oreg.	Do.

† Sold alien June 6, 1919.

SEAGOING VESSELS, ARRANGED IN THE ORDER OF SIGNAL LETTERS—Continued.

(Steel vessels in small capitals, iron in *italics*, wood in roman.)

Official No.	Signal letters.	Rig.	Decks.	Masts.	Name of vessel.	Gross tonnage.	Net tonnage.	Length.	Breadth.	Depth.	When built.	Where built.	Home port (where permanent document issues).	Name of managing or principal owner.
216630	LMGH	Sch.	2	4	Hesper.....	1,348	1,231	210.2	41.0	20.4	1918	Somerset, Mass.....	Boston, Mass.....	Chas. F. Webb.
216631	LMGJ	St. s.	2	2	WESTERN LIGHT.....	5,869	3,579	409.8	54.2	27.7	1918	Portland, Oreg.....	Portland, Oreg.....	U. S. Shipping Board.
216632	LMGK	St. s.	2	2	Calloh.....	3,017	1,752	272.9	46.1	24.1	1918do.....do.....	Do.
216636	LMGN	Ga. s.	2	4	Admiral Sims.....	1,929	1,612	249.2	44.6	21.1	1918	Seattle, Wash.....	Portland, Me.....	Pacific Alaska Navigation Co.
216645	LMGP	Ga. s.	1	3	Maria.....	407	310	136.4	30.6	11.8	1918	Pensacola, Fla.....	New York, N. Y.....	Maria Motorschooner Co. (Inc.)
216646	LMGQ	St. s.	1	1	LAKE HARRIS.....	2,217	1,340	253.5	43.5	22.5	1918	Ashtabula, Ohio.....	Cleveland, Ohio.....	U. S. Shipping Board.
216647	LMGR	Ga. s.	1	2	Pioneer.....	233	128	129.1	22.7	12.0	1918	Essex, Mass.....	Gloucester, Mass.....	Frank C. Pearce.
216648	LMGS	Ga. s.	1	4	David Cohen.....	754	491	176.0	37.5	14.7	1918	Dennysville, Me.....	New York, N. Y.....	D. C. Navigation Corp.
216653	LMGT	St. s.	1	2	Kaskaskia.....	2,934	1,723	273.0	48.9	25.6	1918	Aberdeen, Wash.....	Seattle, Wash.....	U. S. Shipping Board.
216656	LMGV	St. s.	1	2	POINT JUDITH.....	2,670	1,664	289.0	44.1	19.0	1918	Portland, Oreg.....	Portland, Oreg.....	Do.
216657	LMGW	St. s.	1	2	LAKE BLANCHESTER.....	2,346	1,436	251.0	43.5	24.2	1918	Cleveland, Ohio.....	Cleveland, Ohio.....	Do.
216662	LMHB	Ga. s.	3	4	George H. Barnes.....	1,611	1,353	205.8	41.5	19.6	1918	Jacksonville, Fla.....	New York, N. Y.....	E. G. Potter.
216663	LMHC	St. s.	1	2	LAKE GAKONA.....	2,368	1,445	250.5	43.8	22.2	1918	Wyandotte, Mich.....	Detroit, Mich.....	U. S. Shipping Board.
216664	LMHD	St. s.	2	0	WEST GAMBO.....	6,087	4,679	409.6	54.2	27.1	1918	Seattle, Wash.....	Seattle, Wash.....	Do.
216666	LMHF	St. s.	1	0	Bertha II.....	96	47	81.6	19.2	9.2	1918	Galveston, Tex.....	Galveston, Tex.....	Bowers Southern Dredging Co. (Inc.)
216667	LMHG	St. s.	2	1	CAPE LOOKOUT.....	4,986	3,085	376.4	52.3	27.0	1918	Sparrows Point, Md.....	Baltimore, Md.....	U. S. Shipping Board.
216669	LMHJ	St. s.	1	2	LAKE BLEDSOE.....	2,316	1,368	251.0	43.5	22.4	1918	Buffalo, N. Y.....	Buffalo, N. Y.....	Do.
216678	LMHK	St. s.	1	2	LAKE LESA.....	2,352	1,428	251.0	43.3	22.2	1918	Superior, Wis.....	Duluth, Minn.....	Do.
216679	LMHN	St. s.	1	2	Coyote.....	2,551	1,528	267.3	46.0	23.8	1918	Kearny, N. J.....	New York, N. Y.....	American S. S. Corp.
216680	LMHO	St. s.	1	1	MIDDLEBURY.....	2,585	1,469	298.9	44.0	19.7	1918	Wilmington, Del.....	Wilmington, Del.....	U. S. Shipping Board.
216685	LMHP	St. s.	1	2	Wahkiakum.....	2,523	1,495	264.7	46.2	24.1	1918	Tacoma, Wash.....	Tacoma, Wash.....	Do.
216687	LMHS	St. s.	2	3	Katia.....	2,239	1,358	229.8	44.7	25.9	1918	Portland, Oreg.....	Portland, Oreg.....	Katia Steamship Corp.
216692	LMHT	St. s.	1	2	John L. Cann.....	165	77	97.8	19.8	9.0	1891	Yarmouth, Nova Scotia.....	New York, N. Y.....	American Star Line (Inc.)
216698	LMHV	St. s.	1	2	LAKE YAHARA.....	2,338	1,431	250.5	43.5	22.6	1918	Chicago, Ill.....	Chicago, Ill.....	U. S. Shipping Board.
216701	LMHW	St. s.	2	2	Kickapoo.....	3,002	1,723	275.2	46.0	24.2	1918	North Bend, Oreg.....	Marshfield, Oreg.....	Do.
216702	LMJB	St. s.	1	2	Bellota.....	2,620	1,548	265.5	46.2	23.9	1918	Wilmington, Calif.....	Los Angeles, Calif.....	Do.
216703	LMJC	St. s.	2	2	Moritz.....	3,019	1,752	272.9	46.1	24.1	1918	Portland, Oreg.....	Portland, Oreg.....	Do.
216704	LMJD	St. s.	2	2	WEST COAST.....	5,688	3,467	409.8	54.2	27.7	1918do.....do.....	Do.
216706	LMJF	St. s.	3	2	EASTERN QUEEN.....	5,797	4,374	384.0	51.1	25.6	1918	Kobe, Japan.....	Seattle, Wash.....	Do.
216707	LMJG	*Sip.	1	1	CHOCTAW.....	369	347	145.0	23.3	12.0	1918	Jacksonville, Fla.....	Port Arthur, Tex.....	Gulf Refining Co.
216506	LMJH	Sch.	2	4	Isabel C. Harriss.....	1,078	988	193.2	40.0	19.2	1918	Wilmington, N. C.....	New York, N. Y.....	Pyne Co. (Inc.)
216709	LMJK	St. s.	2	0	MASUDA.....	4,844	3,905	380.6	53.1	27.0	1918	Seattle, Wash.....	Tacoma, Wash.....	U. S. Shipping Board.
77543	LMJN	St. s.	1	0	John G. Chandler.....	110	56	91.0	20.2	11.4	1902	Bath, Me.....	New York, N. Y.....	L. Boyer's Sons Co. (Inc.)
216711	LMJP	St. s.	2	2	Yahama.....	3,129	1,838	273.3	45.4	24.2	1918	Wilmington, Calif.....	Boston, Mass.....	Archibald L. Stark.
216716	LMJR	St. s.	1	2	LAKE ORMOG.....	2,368	1,445	250.5	43.8	22.2	1918	Wyandotte, Mich.....	Detroit, Mich.....	U. S. Shipping Board.
216717	LMJS	St. s.	1	2	LAKE ECHHART.....	2,337	1,432	251.0	43.5	24.2	1918	Lorain, Ohio.....	Cleveland, Ohio.....	Do.
216718	LMJT	St. s.	1	2	LAKE PEFIN.....	1,997	1,172	251.0	43.5	18.1	1918	Duluth, Minn.....	Duluth, Minn.....	Do.
216726	LMJV	St. s.	2	2	Andra.....	2,451	1,528	207.3	46.0	23.6	1918	Portland, Me.....	Portland, Me.....	Do.
216727	LMJW	St. s.	1	2	CRAWL KEYS.....	2,308	1,378	253.5	43.8	20.4	1918	Ecorse, Mich.....	Detroit, Mich.....	Do.
216730	LMKX	St. s.	2	2	EASTERN KING.....	5,164	2,313	304.8	43.8	25.2	1918	Harima, Japan.....	Seattle, Wash.....	Do.
216737	LMKD	St. s.	2	0	WEST GOTOMSKA.....	6,087	4,679	409.6	54.2	27.1	1918	Seattle, Wash.....do.....	Do.
216738	LMKF	St. s.	1	1	LAKE PLEASANT.....	2,221	1,344	253.5	43.5	22.5	1918	Ashtabula, Ohio.....	Cleveland, Ohio.....	Do.
216739	LMKG	St. s.	1	1	LAKE MONROE.....	2,150	1,286	250.5	43.7	20.4	1918	Manitowoc, Wis.....	Manitowoc, Wis.....	Do.
216747	LMKN	St. s.	2	0	MONTROLITE.....	6,334	5,254	419.6	57.2	30.0	1918	Seattle, Wash.....	New York, N. Y.....	Standard Oil Co. (N. Y.)
216748	LMKP	St. s.	2	2	Calala.....	2,999	1,676	285.0	44.8	23.9	1918	Portland, Oreg.....	Portland, Oreg.....	U. S. Shipping Board.
216749	LMKQ	St. s.	1	2	POINT ADAMS.....	2,471	1,664	289.0	44.1	19.0	1918do.....do.....	Do.
216750	LMKR	St. s.	1	2	Manada.....	2,442	1,490	266.9	46.1	24.2	1918	Aberdeen, Wash.....do.....	Do.
216754	LMKT	St. s.	2	2	WESTERN MAID.....	5,571	3,578	409.8	54.2	27.7	1918	Portland, Oreg.....do.....	Do.
216758	LMKV	St. s.	2	2	LAKE PACHUTA.....	2,416	1,464	250.5	43.8	22.2	1918	Saginaw, Mich.....	Philadelphia, Pa.....	Do.
216760	LMKW	St. s.	2	2	WEST GALOC.....	6,000	4,552	410.0	54.4	27.2	1918	Los Angeles, Calif.....	Los Angeles, Calif.....	Do.
216761	LMNB	St. s.	2	2	WEST GALETA.....	6,000	4,552	410.0	54.4	27.2	1918do.....do.....	Do.
216763	LMNC	St. s.	1	2	Mahaska.....	2,224	1,511	266.8	46.8	23.4	1918	Tacoma, Wash.....	Tacoma, Wash.....	Do.
216762	LMND	St. s.	3	3	VOLUNTEER.....	7,955	6,031	410.0	56.0	29.0	1918	Alameda, Calif.....	San Francisco, Calif.....	Do.
216765	LMNF	St. s.	1	2	Onco.....	2,471	1,496	265.6	46.0	23.3	1918	Beaumont, Tex.....	Port Arthur, Tex.....	Do.
216774	LMNG	Ga. s.	1	0	Louise Bryn.....	221	625	187.6	36.2	15.2	1918	Portland, Oreg.....	New York, N. Y.....	Pacific Motorschooner Corp.
216767	LMNH	St. s.	2	2	WINDING GULF.....	5,438	3,389	368.6	55.2	30.5	1918	Camden, N. J.....do.....	Castner, Curran & Bullitt (Inc.)
216768	LMNJ	St. s.	1	0	J. A. Besso.....	246	144	102.3	23.7	14.2	1906	Sorel, Quebec.....	New Orleans, La.....	Risso Towboat Co. (Inc.)
216770	LMNK	St. s.	2	1	O. T. Waring.....	5,679	3,379	411.6	53.4	29.8	1918	Wilmington, Del.....	New York, N. Y.....	Standard Oil Co. (N. Y.)
216775	LMNP	St. s.	1	2	LAKE GEDNEY.....	2,333	1,428	251.0	43.5	24.2	1918	Cleveland, Ohio.....	Cleveland, Ohio.....	U. S. Shipping Board.
216776	LMNQ	St. s.	1	2	LAKE AKKEA.....	2,368	1,445	250.5	43.8	22.2	1918	Wyandotte, Mich.....	Detroit, Mich.....	Do.
216777	LMNR	St. s.	2	1	MORRISTOWN.....	5,138	3,646	377.0	52.0	26.8	1918	Shooters Island, N. Y.....	New York, N. Y.....	Do.
216778	LMNS	St. s.	3	1	GALESBURG.....	5,138	3,646	377.0	52.0	26.8	1918do.....do.....	Do.
216779	LMNT	St. s.	3	1	ENGLEWOOD.....	5,138	3,646	377.0	52.0	26.8	1918do.....do.....	Do.
216783	LMNV	St. s.	2	2	Wakan.....	3,019	1,752	272.9	46.1	24.1	1918	Portland, Oreg.....	Portland, Oreg.....	Do.
216784	LMNW	St. s.	3	2	Caponka.....	3,019	1,752	272.9	46.1	24.1	1918do.....do.....	Do.
216787	LMPE	St. s.	2	2	WESTERN PRIDE.....	5,688	3,467	409.8	54.2	27.7	1918do.....do.....	Do.
216785	LMPC	St. s.	2	0	WESTERN STAR.....	5,628	4,111	409.5	54.2	27.6	1918	Seattle, Wash.....	Seattle, Wash.....	Do.
216786	LMPD	St. s.	2	0	WEST HOBOMAC.....	6,087	4,679	409.6	54.2	27.1	1918do.....do.....	Do.

SEAGOING VESSELS, ARRANGED IN THE ORDER OF SIGNAL LETTERS—Continued.

[Steel vessels in SMALL CAPITALS, Iron in *italics*, wood in roman.]

Official No.	Signal letters.	Rig.	Decks.	Masts.	Name of vessel.	Gross tonnage.	Net tonnage.	Length.	Breadth.	Depth.	When built.	Where built.	Home port (where permanent document issues).	Name of managing or principal owner.
216788	LMPF	St. s.	2	3	W. S. RHEEM.....	7,277	4,371	435.0	56.0	32.0	1918	Alameda, Calif.	San Francisco, Calif.	U. S. Shipping Board.
216780	LMPG	St. s.	1	1	LAKE WINTHROP.....	2,150	1,286	250.5	43.7	20.4	1918	Manitowoc, Wis.	Milwaukee, Wis.	Do.
215305	LMPH	Ga. s.	1	4	Alla G. Turner.....	677	541	175.0	37.5	12.6	1917	Westlake, La.	Mobile, Ala.	William Vizard.
216789	LMPJ	Ga. s.	1	4	Elizabeth Ruth.....	862	500	174.8	38.4	17.1	1918	Biloxi, Miss.	Boston, Mass.	Lever Transportation Co. (Inc.).
216790	LMPK	St. s.	1	2	LAKE ELIHO.....	2,320	1,435	251.0	43.5	24.2	1918	Lorain, Ohio.	Cleveland, Ohio.	U. S. Shipping Board.
216791	LMPN	St. s.	1	2	La Forge.....	2,529	1,495	258.5	46.0	26.6	1918	Morgan City, La.	Morgan City, La.	Do.
216793	LMPQ	St. s.	3	2	EASTERNER.....	5,806	4,558	385.0	51.0	31.1	1918	Kawasaki, Japan.	San Francisco, Calif.	Do.
216794	LMPR	St. s.	1	2	San Diego.....	1,487	835	237.3	44.7	16.8	1918	Houquiam, Wash.	do.	W. H. Wood.
216796	LMPB	St. s.	1	2	Alvada.....	2,573	1,515	267.3	46.0	23.6	1918	Cornwells, Pa.	Philadelphia, Pa.	U. S. Shipping Board.
216797	LMP T	St. s.	1	2	Mojave.....	2,545	1,500	266.6	46.3	24.0	1918	Tacoma, Wash.	Tacoma, Wash.	Do.
127547	LMPV	St. s.	1	2	Serpentine.....	992	900	200.0	38.0	11.6	1901	Port Huron, Mich.	New York, N. Y.	Argonne Steamship Co. (Inc.).
216798	LMPW	Ga. s.	1	4	Elmir Roberts.....	784	665	179.3	37.9	14.1	1918	Orange, Tex.	Port Arthur, Tex.	W. H. Stark.
216802	LMQC	St. s.	3	2	EAST INDIAN.....	8,183	5,966	445.0	58.0	29.0	1918	Uruga, Japan.	San Francisco, Calif.	U. S. Shipping Board.
216805	LMQD	St. s.	1	1	LAKE LINDEN.....	2,150	1,286	250.5	43.7	20.4	1918	Manitowoc, Wis.	Milwaukee, Wis.	Do.
216804	LMQF	St. s.	1	2	CALAVERAS.....	2,379	1,447	250.5	43.7	22.5	1918	Toledo, Ohio.	Toledo, Ohio.	Do.
216803	LMQG	St. s.	1	2	Hokah.....	2,551	1,528	267.3	46.0	23.6	1918	Noank, Conn.	New London, Conn.	Do.
216808	LMQH	St. s.	1	2	LAKE DYMER.....	2,357	1,429	251.0	43.7	22.2	1918	Superior, Wis.	Duluth, Minn.	Do.
216809	LMQJ	Sch.	2	4	Paul E. Thurlow.....	1,590	1,453	230.0	41.8	23.3	1918	Rockland, Me.	Boston, Mass.	Atlantic Coast Co. (Inc.).
216811	LMQK	St. s.	1	2	Lake Gardner.....	2,292	1,367	253.5	43.8	20.4	1918	Ecorse, Mich.	Detroit, Mich.	U. S. Shipping Board.
216814	LMQN	St. s.	1	2	LAKE BERDAN.....	2,342	1,413	250.5	43.5	22.6	1918	Chicago, Ill.	Chicago, Ill.	Do.
216815	LMQP	St. s.	2	2	Red Cloud.....	2,474	1,457	270.0	46.0	22.4	1918	Jacksonville, Fla.	Jacksonville, Fla.	Do.
216816	LMQR	St. s.	1	2	LAKE ELSINORE.....	2,330	1,435	251.0	43.5	24.2	1918	Lorain, Ohio.	Cleveland, Ohio.	Do.
216819	LMQS	St. s.	1	2	Boulton.....	2,584	1,569	267.0	46.6	23.8	1918	Seattle, Wash.	Seattle, Wash.	Do.
216820	LMQT	St. s.	1	2	AUBORA.....	2,585	1,469	298.9	44.0	19.7	1918	Wilmington, Del.	Wilmington, Del.	Do.
216821	LMQV	St. s.	1	0	M. J. SCANLON.....	5,672	4,048	362.3	51.2	32.2	1918	Camden, N. J.	Philadelphia, Pa.	Do.
216822	LMQW	St. s.	1	2	PLAINFIELD.....	2,771	1,753	299.4	45.0	22.8	1918	Elizabeth, N. J.	Newark, N. J.	Do.
216824	LMRB	St. s.	1	1	PHOENIX.....	5,731	3,511	400.8	54.3	31.4	1918	Chester, Pa.	Philadelphia, Pa.	Do.
216826	LMRC	St. s.	2	0	WESTERN CROSS.....	5,778	3,555	409.5	54.2	27.6	1918	Seattle, Wash.	Seattle, Wash.	Do.
216827	LMRD	St. s.	1	2	LAKE GENEVA.....	1,998	1,179	251.0	43.6	18.1	1918	Duluth, Minn.	Duluth, Minn.	Do.
216828	LMRF	St. s.	1	2	Cheron.....	2,543	1,502	266.8	46.2	24.0	1918	Tacoma, Wash.	Tacoma, Wash.	Do.
216829	LMRG	St. s.	2	2	Kuwa.....	3,019	1,752	272.9	46.1	24.1	1918	Portland, Ore.	Portland, Ore.	Do.
216830	LMRH	St. s.	2	2	Holbrook.....	3,019	1,752	272.9	46.1	24.1	1918	do.	do.	Do.
216833	LMRJ	St. s.	2	2	Joalana.....	2,799	1,676	285.0	44.8	23.9	1918	do.	do.	Do.
216834	LMRK	St. s.	2	3	Joan of Arc.....	2,432	1,432	245.3	45.5	28.3	1918	Rolph, Calif.	San Francisco, Calif.	Rolph Navigation & Coal Co.
216835	LMRN	St. s.	1	2	Keota.....	2,572	1,527	266.5	46.0	24.1	1918	Samoa, Calif.	do.	U. S. Shipping Board.
216836	LMRP	St. s.	1	2	Coweta.....	2,551	1,528	268.0	46.0	26.0	1918	Kearny, N. J.	Newark, N. J.	Do.
216837	LMRQ	Sch.	1	4	Lieut. Sam Mengel.....	907	790	187.7	38.4	15.2	1918	Bath, Me.	Pensacola, Fla.	Mengel Box Co. of N. J.
216839	LMRS	St. s.	1	0	Progress.....	845	157	125.3	29.9	13.7	1918	Solomons Island, Md.	Baltimore, Md.	Bethlehem Shipbuilding Corp. (Ltd.).
216841	LMRT	St. s.	1	2	LAKE HEWES.....	2,330	1,448	251.0	43.5	24.2	1918	Cleveland, Ohio.	Cleveland, Ohio.	U. S. Shipping Board.
81613	LMRV	Ga. s.	2	2	Stockton City.....	115	49	76.5	13.5	11.5	1896	Benicia, Calif.	San Francisco, Calif.	Edward C. Wagner.
216842	LMRW	St. s.	1	2	Balsto.....	2,551	1,528	267.3	46.0	22.6	1918	Noank, Conn.	New London, Conn.	U. S. Shipping Board.
216843	LMRB	St. s.	1	2	Lone Star.....	2,531	1,496	264.6	46.1	24.0	1918	Beaumont, Tex.	Port Arthur, Tex.	Do.
216844	LMSC	St. s.	1	2	Lake Licking.....	2,368	1,445	250.5	43.8	22.2	1918	Wyandotte, Mich.	Detroit, Mich.	Do.
216845	LMSD	St. s.	1	2	SAG HARBOR.....	2,431	1,417	264.0	42.2	21.9	1918	Mariners Harbor, N. Y.	New York, N. Y.	Do.
216846	LMSF	St. s.	2	0	ANACORTES.....	4,820	3,625	379.8	53.1	27.0	1918	Tacoma, Wash.	Tacoma, Wash.	Do.
216847	LMSG	St. s.	1	2	Bonnafon.....	2,542	1,532	267.5	46.4	23.9	1918	Seattle, Wash.	Seattle, Wash.	Do.
216848	LMSH	St. s.	2	0	WEST HOSOKIE.....	6,087	4,679	409.6	54.2	27.1	1918	do.	do.	Do.
216850	LMSJ	St. s.	2	2	Apalachee.....	2,474	1,457	270.0	46.0	22.4	1918	Jacksonville, Fla.	Jacksonville, Fla.	Do.
216861	LMSK	St. s.	2	2	Baldan.....	3,004	1,720	275.2	46.0	24.2	1918	North Bend, Ore.	Marshfield, Ore.	Do.
216863	LMSN	St. s.	2	2	WEST ZULA.....	6,000	4,552	410.0	54.4	37.3	1918	Los Angeles, Calif.	Los Angeles, Calif.	Do.
216864	LMSB	St. s.	2	3	CANIBAS.....	6,846	5,098	420.5	54.2	31.4	1918	Bath, Me.	Bath, Me.	Do.
216865	LMSQ	St. s.	2	2	Bassan.....	2,551	1,528	267.3	46.0	23.6	1918	Portland, Me.	Portland, Me.	Do.
216866	LMSR	St. s.	1	2	LAKE AVANCE.....	2,353	1,429	251.0	43.7	22.2	1918	Superior, Wis.	Duluth, Minn.	Do.
216870	LMS T	St. s.	1	2	LAKE GARRA.....	2,331	1,433	251.0	43.5	24.2	1918	Lorain, Ohio.	Cleveland, Ohio.	Do.
216871	LMSV	St. s.	2	2	GOVERNOR JOHN LIND.....	3,431	2,039	306.0	46.0	24.5	1918	Oakland, Calif.	San Francisco, Calif.	Do.
216872	LMSW	St. s.	2	2	Catawba.....	3,129	1,838	273.3	45.4	24.2	1918	Wilmington, Calif.	Los Angeles, Calif.	Do.
216873	LMTE	St. s.	1	2	Namecki.....	2,525	1,772	263.8	45.8	24.4	1918	Tampa, Fla.	Jacksonville, Fla.	Do.
216874	LMTC	St. s.	1	2	LAKE YPSILANTI.....	2,308	1,445	250.5	43.8	22.2	1918	Wyandotte, Mich.	Detroit, Mich.	Do.
216875	LMTD	St. s.	2	3	DEFIANCE.....	7,896	4,980	440.0	58.0	35.2	1918	Alameda, Calif.	San Francisco, Calif.	Do.
216876	LMTF	*Sch.	1	3	Smith & Terry No. 2.....	1,251	1,098	221.1	41.0	16.5	1918	Bethel, Del.	New York, N. Y.	Smith & Terry Co.
216877	LMTG	St. s.	2	1	W. L. STEED.....	6,450	4,620	416.8	56.1	31.1	1918	Quincy, Mass.	Boston, Mass.	U. S. Shipping Board.
216878	LMT H	Sch.	1	4	Georgette.....	866	757	187.8	38.1	16.0	1918	Portland, Ore.	San Francisco, Calif.	G. W. McNear (Inc.).
216880	LMTJ	St. s.	2	2	Abrigada.....	2,929	1,796	272.8	49.2	25.5	1918	Aberdeen, Wash.	Seattle, Wash.	U. S. Shipping Board.
216886	LMTK	St. s.	2	2	Barabos.....	2,564	1,493	266.9	46.1	23.8	1918	Portland, Ore.	Portland, Ore.	Do.
216887	LMTN	St. s.	1	2	Banago.....	2,551	1,528	267.3	46.0	23.6	1918	Mobile, Ala.	Mobile, Ala.	Do.
216888	LMT P	St. s.	1	2	Congaree.....	2,551	1,528	267.3	46.0	23.6	1918	Kearny, N. J.	Newark, N. J.	Do.
216889	LMTQ	St. s.	1	2	Alanthus.....	2,551	1,528	267.3	46.0	23.6	1918	do.	do.	Do.
216890	LMT R	St. s.	1	2	LAKEVILLE.....	2,292	1,367	253.5	43.8	20.4	1918	Ecorse, Mich.	Detroit, Mich.	Do.

† Composite.

SEAGOING VESSELS, ARRANGED IN THE ORDER OF SIGNAL LETTERS—Continued.

[Steel vessels in SMALL CAPITALS, iron in *italics*, wood in roman.]

Official No.	Signal letters.	Rig.	Decks.	Masts.	Name of vessel.	Gross tonnage.	Net tonnage.	Length.	Breadth.	Depth.	When built.	Where built.	Home port (where permanent document issues).	Name of managing or principal owner.
								Feet.	Feet.	Feet.				
216891	LMTS	St. s.	1	2	LAKE DEVAL	2,329	1,453	251.0	43.5	24.2	1918	Lorain, Ohio	Cleveland, Ohio	U. S. Shipping Board.
216892	LMTV	St. s.	1	2	LAKE HELEN	1,998	1,179	251.0	43.6	18.1	1918	Duluth, Minn.	Duluth, Minn.	Do.
216893	LMTW	St. s.	1	2	Basco	2,656	1,556	265.6	46.5	24.5	1918	Houston, Tex.	Houston, Tex.	Do.
216894	LMVB	St. s.	1	2	Beloit	2,531	1,502	266.6	46.2	23.7	1918	Tacoma, Wash.	Tacoma, Wash.	Do.
216898	LMVC	*Sch.	1	2	Tuckahoe	792	726	179.0	34.6	15.5	1918	Baltimore, Md.	Philadelphia, Pa.	Reading Co. (Inc.)
216901	LMVD	Sch.	2	5	John W. Wells	2,527	2,374	267.8	47.8	26.5	1918	St. Helens, Ore.	San Francisco, Calif.	Charles R. MacCormick & Co.
216902	LMVF	St. s.	2	0	WESTPORT	5,591	4,176	409.5	54.2	27.4	1918	Seattle, Wash.	Seattle, Wash.	U. S. Shipping Board.
216903	LMVG	St. s.	1	2	LAKE DELANCEY	2,316	1,368	251.0	43.5	22.4	1918	Buffalo, N. Y.	Buffalo, N. Y.	Do.
216904	LMVJ	St. s.	2	2	Okeas	2,551	1,528	267.3	46.0	23.6	1918	Portland, Me.	Portland, Me.	Do.
216905	LMVK	Bk.	2	3	H. S. EVERETT	1,805	1,708	244.1	39.4	23.0	1890	Vegesack, Germany	New York, N. Y.	W. D. Latimer.
216909	LMVN	Ga. s.	1	5	Dancey	2,559	1,566	267.3	46.0	23.6	1918	Jacksonville, Fla.	Jacksonville, Fla.	U. S. Shipping Board.
216910	LMVP	St. s.	2	2	City of Dallas	1,977	1,760	255.2	46.0	22.1	1918	Beaumont, Tex.	Port Arthur, Tex.	City of Dallas Ship Co.
216912	LMVQ	St. s.	1	1	WESTERN COMET	5,871	3,631	409.8	54.2	27.7	1918	Portland, Ore.	Portland, Ore.	U. S. Shipping Board.
216914	LMVR	St. s.	1	2	LAKE MARION	2,230	1,354	253.5	43.5	22.5	1918	Ashtabula, Ohio	Cleveland, Ohio	Do.
216915	LMVS	St. s.	1	2	LAKE OSWEYA	2,416	1,432	250.5	43.8	22.2	1918	Saginaw, Mich.	Port Huron, Mich.	Do.
216917	LMVT	St. s.	2	2	LAKE BUCKEYE	2,338	1,431	250.5	43.5	22.6	1918	Chicago, Ill.	Chicago, Ill.	Do.
216918	LMVW	St. s.	2	2	Quoque	2,540	1,488	266.8	46.1	23.8	1918	Astoria, Ore.	Astoria, Ore.	Do.
216919	LMVX	St. s.	2	2	Airline	2,799	1,676	285.0	44.8	23.9	1918	Portland, Ore.	Portland, Ore.	Do.
216922	LMW0	St. s.	1	2	Forster	2,552	1,539	267.5	46.6	24.0	1918	Seattle, Wash.	Seattle, Wash.	Do.
216924	LMW1	St. s.	2	2	Wallows	2,799	1,676	285.0	44.8	23.9	1918	Portland, Ore.	Portland, Ore.	Do.
216925	LMW2	St. s.	1	2	LAKE MEDFORD	2,084	1,223	251.0	43.7	19.2	1918	Superior, Wis.	Duluth, Minn.	Do.
216925	LMWF	St. s.	2	0	WEST HUMHAW	6,087	4,679	409.6	54.2	27.1	1918	Seattle, Wash.	Seattle, Wash.	Do.
216926	LMWG	St. s.	1	2	LAKE ALVADA	2,329	1,448	251.0	43.6	24.2	1918	Cleveland, Ohio	Cleveland, Ohio	Do.
216927	LMWH	Sch.	2	4	Frances L. Taussig	1,070	972	193.7	38.5	19.0	1918	Boothbay Harbor, Me.	Boston, Mass.	Atlantic Coast Co.
216928	LMWJ	St. s.	2	2	†Botsford	2,474	1,457	270.0	46.0	22.4	1918	Jacksonville, Fla.	Jacksonville, Fla.	U. S. Shipping Board.
216930	LMWK	St. s.	1	2	Alapaha	2,573	1,515	267.3	46.0	23.6	1918	Cornwells, Pa.	Philadelphia, Pa.	Do.
216941	LMWN	St. s.	1	2	Anoka	2,922	1,724	267.8	49.8	25.6	1918	Portland, Ore.	Portland, Ore.	Do.
216940	LMWP	St. s.	1	2	Kineo	2,573	1,507	266.6	46.2	23.9	1918	Vancouver, Wash.	do.	Do.
216943	LMWQ	St. s.	2	2	Bromela	2,959	1,746	273.5	49.1	25.9	1918	Aberdeen, Wash.	Seattle, Wash.	Do.
216944	LMWR	St. s.	2	2	Hoxley	2,532	1,497	266.9	46.1	24.2	1918	do.	do.	Do.
216942	LMWS	St. s.	1	2	Fish Hawk	352	149	139.4	24.4	13.1	1918	South Portland, Me.	Portland, Me.	Fish Hawk Co. (Inc.)
216945	LMWT	Ga. s.	1	2	CERRITO	495	259	155.0	25.4	12.6	1918	San Juan, P. R.	San Juan, P. R.	H. S. Graham & Sucres de Abarca.
216948	LMWV	St. s.	1	2	CRAINCREEK	2,292	1,367	253.5	43.8	20.4	1918	Ecorse, Mich.	Detroit, Mich.	U. S. Shipping Board.
216949	LNBC	St. s.	2	0	WESTERN HOPE	5,676	4,158	409.5	54.2	27.6	1918	Seattle, Wash.	Seattle, Wash.	Do.
216952	LNBD	St. s.	1	2	Bancroft	2,637	1,501	266.9	46.1	24.2	1918	Aberdeen, Wash.	do.	Do.
216954	LNBF	Sch.	1	4	Kennebunk	719	659	174.7	35.2	14.9	1918	Kennebunk, Me.	Calais, Me.	Burton M. M. Moody.
216955	LNBG	St. s.	1	2	Matama	2,542	1,503	266.1	46.1	23.9	1918	Tacoma, Wash.	New York, N. Y.	American S. S. Co. (Inc.)
217053	LNBJ	St. s.	1	2	LAKE YELVERTON	2,332	1,452	251.0	43.6	24.2	1918	Lorain, Ohio	Cleveland, Ohio	U. S. Shipping Board.
216959	LNBJ	St. s.	1	2	LAKE WILSON	2,150	1,286	250.5	43.7	20.4	1918	Manitowoc, Wis.	Milwaukee, Wis.	Do.
216960	LNBK	St. s.	1	2	Cruso	2,442	1,456	267.8	46.2	22.9	1918	Bellingham, Wash.	Seattle, Wash.	Do.
216964	LNBM	St. s.	2	2	Bonham	3,349	1,937	299.8	49.9	26.1	1918	Orange, Tex.	Port Arthur, Tex.	Do.
216969	LNBP	St. s.	3	2	SANTA TERESA	5,102	2,971	360.2	51.6	22.8	1918	Philadelphia, Pa.	Philadelphia, Pa.	Do.
216970	LNBP	St. s.	1	2	Bloomington	2,575	1,505	266.5	46.0	24.1	1918	Samoa, Cal.	San Francisco, Calif.	Do.
216971	LNBR	St. s.	1	2	GOODSPEED	2,368	1,445	250.5	43.8	22.2	1918	Wyandotte, Mich.	Detroit, Mich.	Do.
216972	LNBS	St. s.	1	2	GOREE	2,368	1,445	250.5	43.8	22.2	1918	do.	do.	Do.
216975	LNBT	St. s.	2	3	ISANTI	6,177	4,731	410.5	54.0	27.0	1918	South San Francisco, Calif.	San Francisco, Calif.	Do.
216976	LNBU	St. s.	2	2	WESTERN PLAINS	5,688	3,467	409.8	54.2	27.7	1918	Portland, Ore.	Portland, Ore.	Do.
216977	LNBU	St. s.	2	1	NANTASKET	5,769	3,608	389.7	54.8	30.4	1918	Quincy, Mass.	Boston, Mass.	Do.
216978	LNBU	St. s.	1	2	LAKE GASPARE	2,331	1,433	251.0	43.6	24.2	1918	Lorain, Ohio	Cleveland, Ohio	Do.
216979	LNCD	Sch.	2	4	Fdna M. McKnight	1,326	1,203	209.4	41.2	20.3	1918	Camden, Me.	Boston, Mass.	Lewis K. Thurlow.
216980	LNCF	St. s.	1	2	Bologan	2,551	1,528	267.3	46.0	23.6	1918	Kearny Meadows, N. J.	Newark, N. J.	U. S. Shipping Board.
216981	LNCG	St. s.	1	2	LAKE DANCEY	2,323	1,407	251.0	43.7	22.2	1918	Superior, Wis.	Duluth, Minn.	Do.
216982	LNCH	St. s.	2	2	POLAR LAND	4,130	2,501	339.3	49.1	26.3	1918	Baltimore, Md.	Baltimore, Md.	Do.
216983	LNCH	St. s.	2	2	Coconino	3,013	1,713	275.0	46.0	24.2	1918	North Bend, Ore.	Marshfield, Ore.	Do.
216982	LNCK	Sch.	1	4	Irene J. Wilkinson	818	708	187.3	38.0	14.4	1918	Savannah, Ga.	Savannah, Ga.	Georgia Shipbuilding Co.
216984	LNCM	St. s.	2	3	ZIRKEL	6,171	4,622	402.6	53.0	32.0	1918	Oakland, Calif.	San Francisco, Calif.	U. S. Shipping Board.
216985	LNCP	St. s.	2	2	Astoria	3,020	1,765	272.8	46.1	24.1	1918	Astoria, Ore.	Astoria, Ore.	Do.
216986	LNCO	St. s.	2	0	L. J. DRAKE	6,836	5,258	419.6	57.2	30.0	1918	Seattle, Wash.	New York, N. Y.	Standard Oil Co. (N. Y.)
216989	LNCR	St. s.	2	2	†Kanabec	2,474	1,457	270.0	46.0	22.4	1918	Jacksonville, Fla.	Jacksonville, Fla.	U. S. Shipping Board.
216990	LNCS	St. s.	1	2	LAKE INDIAN	1,991	1,178	251.0	43.6	18.1	1918	Duluth, Minn.	Duluth, Minn.	Do.
216991	LNCT	St. s.	1	2	Pascagoula	2,551	1,528	267.3	46.0	23.6	1918	Pascagoula, Miss.	Gulport, Miss.	Do.
216992	LNCV	*Sch.	1	3	Northern No. 17	961	899	204.6	35.0	14.7	1918	Havre de Grace, Md.	Wilmington, Del.	Northern Transportation Co.
216993	LNCF	St. s.	1	2	Cocopa	3,036	2,901	273.3	45.4	24.2	1918	Wilmington, Calif.	Los Angeles, Calif.	U. S. Shipping Board.
216994	LNDB	Sch.	1	4	Wilbert S. Bartlett	741	634	183.1	37.5	14.0	1918	Milbridge, Me.	New York, N. Y.	Daniel F. Gilmartin.
216995	LNDC	St. s.	2	2	OSAUKEE	4,045	2,835	340.5	48.0	24.7	1918	Long Beach, Calif.	Los Angeles, Calif.	U. S. Shipping Board.
216996	LNDF	St. s.	1	2	AGAWAM	3,658	2,214	324.0	46.2	25.0	1918	Newark, N. J.	Newark, N. J.	Do.
216998	LNDD	St. s.	1	2	LAKE FONDULAC	2,338	1,431	250.5	43.5	22.6	1918	Chicago, Ill.	Cleveland, Ohio	Do.

† Composite.

SEAGOING VESSELS, ARRANGED IN THE ORDER OF SIGNAL LETTERS—Continued.

[Steel vessels in SMALL CAPITALS, iron in *italics*, wood in roman.]

Official No.	Signal letters.	Rig.	Decks.	Masts.	Name of vessel.	Gross tonnage.	Net tonnage.	Length.	Breadth.	Depth.	When built.	Where built.	Home port (where permanent document issues).	Name of managing or principal owner.
216657	LNDH	St. s.	2	1	BERWYN.....	4,992	3,085	376.4	52.3	27.0	1918	Sparrows Point, Md.	Baltimore, Md.	U. S. Shipping Board.
216699	LNDM	St. s.	1	2	LAKE BEACON.....	2,338	1,431	250.5	43.5	22.6	1918	Chicago, Ill.	Chicago, Ill.	Do.
217000	LNDP	St. s.	1	2	SWAINSCOTT.....	2,551	1,528	267.3	46.0	23.6	1918	Beaumont, Tex.	Port Arthur, Tex.	Do.
217001	LNDQ	St. s.	1	2	Bedminster.....	2,551	1,528	267.3	46.0	23.6	1918	Jacksonville, Fla.	Jacksonville, Fla.	Do.
217002	LNDR	St. s.	2	0	WEST LASHAWAY.....	6,087	4,678	409.6	54.2	27.1	1918	Seattle, Wash.	Seattle, Wash.	Do.
217003	LNDS	St. s.	3	0	CHALLENGER.....	7,955	6,105	410.0	56.0	29.0	1918	Alameda, Calif.	San Francisco, Calif.	Do.
217005	LNDT	St. s.	1	2	DOCA.....	2,579	1,563	267.2	46.4	23.8	1918	Seattle, Wash.	Seattle, Wash.	Do.
217007	LNDV	Sch.	1	4	The Gardner Williams.....	920	805	188.7	36.2	17.0	1918	Portland, Ore.	San Francisco, Calif.	Gardner Williams Shipping Co. (Inc.).
217011	LNDW	St. s.	1	1	CORSICANA.....	2,157	1,285	250.5	43.7	20.4	1918	Manitowoc, Wis.	Milwaukee, Wis.	U. S. Shipping Board.
217012	LNFB	St. s.	1	2	Agria.....	2,560	1,793	263.8	45.8	24.4	1918	Tampa, Fla.	Tampa, Fla.	Do.
217013	LNFC	St. s.	2	2	Salmon.....	3,020	1,765	272.8	46.1	24.1	1918	Astoria, Ore.	Astoria, Ore.	Do.
217014	LNFD	St. s.	2	2	Louke.....	2,540	1,488	266.8	46.1	23.8	1918	do.	do.	Do.
217015	LNFG	St. s.	2	0	PUGET SOUND.....	4,838	3,630	379.1	53.1	27.0	1918	Tacoma, Wash.	Seattle, Wash.	Do.
217016	LNFH	St. s.	1	2	FONDHO.....	2,546	1,530	267.1	46.2	23.9	1918	Raymond, Wash.	do.	Do.
217017	LNFI	St. s.	1	2	LAKE GORIN.....	2,368	1,445	250.5	43.8	22.2	1918	Wyandotte, Mich.	Detroit, Mich.	Do.
217018	LNFK	St. s.	1	2	Aows.....	2,551	1,528	267.3	46.0	23.6	1918	Mariners Harbor, N. Y.	New York, N. Y.	Do.
217019	LNFM	St. s.	3	1	NEPHEW.....	7,622	5,274	434.3	57.7	27.1	1918	Chester, Pa.	Philadelphia, Pa.	Do.
217021	LNFP	St. s.	2	2	Balliet.....	3,012	1,716	275.2	46.0	24.2	1918	Marshfield, Ore.	Marshfield, Ore.	Do.
110832	LNFR	St. s.	2	2	ROMAN.....	2,768	1,599	302.5	40.2	21.7	1891	Cleveland, Ohio.	New York, N. Y.	Do.
217023	LNFR	*Sch.	1	2	Col. Keith.....	884	820	179.7	41.5	14.3	1918	Westlake, La.	Port Arthur, Tex.	Gulf Export & Transportation Co.
217024	LNFS	St. s.	1	2	CRANEST.....	2,292	1,367	258.5	43.8	20.4	1918	Ecorse, Mich.	Detroit, Mich.	U. S. Shipping Board.
217025	LNFT	St. s.	1	2	Barrington.....	2,564	1,493	266.9	46.1	23.8	1918	Portland, Ore.	Portland, Ore.	Do.
217027	LNFB	St. s.	2	2	Brompton.....	2,940	1,733	273.6	49.0	25.7	1918	Aberdeen, Wash.	Seattle, Wash.	Do.
217029	LNFB	St. s.	1	2	LAKE GORMANIA.....	2,368	1,445	250.5	43.8	22.2	1918	Wyandotte, Mich.	Detroit, Mich.	Do.
217030	LNFB	St. s.	2	2	WESTFIELD.....	7,622	5,274	434.3	57.7	27.1	1918	Chester, Pa.	Philadelphia, Pa.	Do.
217032	LNFC	St. s.	2	2	WESTERN SCOUT.....	5,871	3,578	409.8	54.2	27.7	1918	Portland, Ore.	Portland, Ore.	Do.
217033	LNFD	St. s.	2	2	YAMHILL.....	6,101	4,576	402.6	53.0	32.0	1918	Oakland, Calif.	San Francisco, Calif.	Do.
217034	LNFB	St. s.	2	2	Nashotah.....	2,594	1,511	267.5	46.4	23.9	1918	Portland, Ore.	Portland, Ore.	Do.
217036	LNFB	St. s.	1	2	Buhlman.....	2,573	1,515	267.3	46.0	23.6	1918	Cornwells, Pa.	Philadelphia, Pa.	Do.
217037	LNFB	St. s.	2	2	Bonlay.....	2,540	1,488	266.8	46.1	23.8	1918	Astoria, Ore.	Astoria, Ore.	Do.
217038	LNFB	St. s.	2	2	Makanda.....	2,999	1,795	272.8	46.1	24.1	1918	do.	do.	Do.
217043	LNFB	Sch.	1	4	Jere G. Shaw.....	739	674	174.6	35.6	15.2	1918	Biddeford, Me.	Portland, Me.	Biddeford Shipbuilding Co.
217042	LNFB	St. s.	1	2	LAKE GOVAN.....	2,343	1,443	251.0	43.6	22.2	1918	Cleveland, Ohio.	Cleveland, Ohio.	U. S. Shipping Board.
217045	LNFB	St. s.	1	2	LAKE WINOOSKI.....	2,416	1,453	250.5	43.8	22.2	1918	Saginaw, Mich.	Port Huron, Mich.	Do.
217046	LNFB	St. s.	1	2	MAJOR WHEELER.....	3,431	2,058	305.0	46.0	24.5	1918	Oakland, Calif.	San Francisco, Calif.	Do.
217052	LNFB	St. s.	2	2	Mono.....	3,131	1,857	273.3	45.4	24.2	1918	Wilmington, Calif.	Los Angeles, Calif.	Do.
217054	LNFB	St. s.	1	2	Batahatchee.....	2,551	1,528	267.3	46.0	23.9	1918	Gildersleeve, Conn.	Hartford, Conn.	Do.
217055	LNFB	St. s.	1	2	CRAYCROFT.....	2,292	1,367	253.5	43.8	20.4	1918	Ecorse, Mich.	Detroit, Mich.	Do.
217057	LNFB	St. s.	1	2	LAKE GALERA.....	2,316	1,368	251.0	43.5	22.4	1918	Buffalo, N. Y.	Buffalo, N. Y.	Do.
217059	LNFB	St. s.	1	2	LAKE ARLINE.....	2,064	1,223	251.0	43.7	19.2	1918	Superior, Wis.	Duluth, Minn.	Do.
217060	LNFB	St. s.	2	3	VICTORIOUS.....	7,881	4,946	440.0	56.0	35.2	1918	Alameda, Calif.	San Francisco, Calif.	Do.
217061	LNFB	St. s.	2	2	LIBERTY.....	6,868	4,809	395.5	55.0	31.4	1918	Kearny, N. J.	Newark, N. J.	Do.
217062	LNFB	St. s.	1	2	Belair.....	2,551	1,528	267.3	46.0	23.6	1918	Pascagoula, Miss.	Gulfport, Miss.	Do.
217063	LNFB	St. s.	2	2	Aberdeen.....	2,917	1,708	273.0	49.1	25.6	1918	Aberdeen, Wash.	Seattle, Wash.	Do.
217065	LNFB	Sch.	1	3	Priscilla Alden.....	404	340	142.8	33.4	12.6	1918	East Boothbay, Me.	Boston, Mass.	Lewis K. Thurlow.
217066	LNFB	St. s.	2	2	NAIWA.....	6,240	4,704	409.6	54.4	27.4	1918	Baltimore, Md.	Baltimore, Md.	U. S. Shipping Board.
217067	LNFB	St. s.	1	2	Chimo.....	2,525	1,490	266.5	46.2	24.0	1918	Tacoma, Wash.	Tacoma, Wash.	Do.
217070	LNFB	St. s.	2	0	WEST LOQUAS.....	6,087	4,678	409.6	54.2	27.1	1918	Seattle, Wash.	Seattle, Wash.	Do.
217071	LNFB	St. s.	1	1	SUCK.....	2,232	1,358	253.5	43.6	20.2	1918	Ashtabula, Ohio.	Cleveland, Ohio.	Do.
217072	LNFB	St. s.	1	1	CENRAL AMERICAN.....	3,577	1,699	124.6	30.0	12.3	1918	Bath, Me.	Port Arthur, Tex.	Texas Co.
217074	LNFB	St. s.	1	2	LAKE ZALSKI.....	2,332	1,452	251.0	43.6	22.2	1918	Lorain, Ohio.	Cleveland, Ohio.	U. S. Shipping Board.
217075	LNFB	Ga. s.	2	4	Admiral Mayo.....	1,934	1,608	248.6	44.6	21.0	1918	Seattle, Wash.	Tacoma, Wash.	Pacific Alaska Nav. Co.
217077	LNFB	St. s.	1	2	Blythedale.....	2,612	1,545	266.4	46.2	23.9	1918	Wilmington, Calif.	Los Angeles, Calif.	U. S. Shipping Board.
217079	LNFB	St. s.	1	2	CALICO ROCK.....	2,379	1,447	250.5	43.7	22.5	1918	Toledo, Ohio.	Toledo, Ohio.	Do.
217080	LNFB	St. s.	2	2	Cumberland.....	2,551	1,528	267.3	46.0	23.6	1918	South Portland, Me.	Portland, Me.	Do.
217081	LNFB	St. s.	2	2	Falmouth.....	2,551	1,528	267.3	46.0	23.6	1918	do.	do.	Do.
217085	LNFB	St. s.	2	2	EASTPORT.....	4,385	2,705	344.5	49.9	25.7	1918	Habu, Japan.	Seattle, Wash.	Do.
217086	LNFB	St. s.	1	1	LAKE SANFORD.....	2,232	1,357	253.5	43.6	20.2	1918	Ashtabula, Ohio.	Cleveland, Ohio.	Do.
217087	LNFB	St. s.	1	1	LAKE KYTLE.....	2,157	1,285	250.5	43.7	20.4	1918	Manitowoc, Wis.	Milwaukee, Wis.	Do.
217088	LNFB	St. s.	1	2	Alapco.....	2,551	1,528	267.3	46.0	23.6	1918	Moss Point, Miss.	Mobile, Ala.	Do.
106293	LNFB	Ga. s.	1	2	Astoria.....	166	86	104.0	23.0	11.4	1884	North Bend, Ore.	San Francisco, Calif.	Gulf Mail S. S. Co.
217093	LNFB	St. s.	2	3	INVINCIBLE.....	7,888	4,960	440.0	56.0	35.2	1918	Alameda, Calif.	do.	U. S. Shipping Board.
217096	LNFB	St. s.	1	2	LAKE AGOMAK.....	2,339	1,420	251.0	43.7	22.2	1918	Superior, Wis.	Duluth, Minn.	Do.
217096	LNFB	St. s.	2	2	Neeloh.....	2,594	1,511	267.5	46.4	23.9	1918	Portland, Ore.	Portland, Ore.	Do.
217099	LNFB	Sch.	2	4	Kingsway.....	1,272	1,107	203.8	41.0	22.8	1918	Mystic, Conn.	New York, N. Y.	Russell G. Morris.
217100	LNFB	St. s.	2	2	Nupoleia.....	2,594	1,511	267.5	46.4	23.9	1918	Portland, Ore.	Portland, Ore.	U. S. Shipping Board.
217103	LNFB	St. s.	2	1	WATONWAN.....	6,107	3,744	400.7	54.2	29.9	1918	Harriman, Pa.	Philadelphia, Pa.	Do.
217105	LNFB	Sch.	1	4	Jacob W. Hook.....	677	576	178.9	36.7	14.5	1918	Richmond, Me.	Baltimore, Md.	Maryland Navigation Co.
217107	LNFB	St. s.	2	2	Columbine.....	2,551	1,528	267.3	46.0	23.6	1918	Bath, Me.	Bath, Me.	U. S. Shipping Board.
217111	LNFB	St. s.	2	2	Chibabos.....	2,551	1,528	267.3	46.0	23.6	1918	Newington, N. H.	Portland, Me.	Do.
217116	LNFB	St. s.	1	2	LAKE PICKAWAY.....	2,339	1,456	251.0	43.6	22.2	1918	Lorain, Ohio.	Cleveland, Ohio.	Do.

SEAGOING VESSELS, ARRANGED IN THE ORDER OF SIGNAL LETTERS—Continued.

[Steel vessels in SMALL CAPITALS, iron in *italics*, wood in roman.]

Official No.	Signal letters.	Rig.	Decks.	Mast.	Name of vessel.	Gross tonnage.	Net tonnage.	Length.	Breadth.	Depth.	When built.	Where built.	Home port (where permanent document issues).	Name of managing or principal owner.
217117	LNKH	St. s.	1	2	LAKE FLUVANNA	2,349	1,448	251.0	43.6	22.2	1918	Cleveland, Ohio.	Portland, Me.	U. S. Shipping Board.
217115	LNKJ	St. s.	3	2	CAPE MAY	6,867	4,233	415.0	53.7	28.3	1918	Sparrows Point, Md.	Baltimore, Md.	Do.
217118	LNKM	St. s.	2	2	Quinneseo	2,445	1,440	266.8	45.7	22.2	1918	Savannah, Ga.	Savannah, Ga.	Do.
217119	LNKP	St. s.	1	2	LAKE DESHA	2,338	1,431	250.5	43.5	22.6	1918	Chicago, Ill.	Chicago, Ill.	Do.
217121	LNKQ	St. s.	1	2	Roseway	359	168	142.1	29.6	11.8	1918	Essex, Mass.	Boston, Mass.	Boston Trawling Co.
217124	LNKR	St. s.	2	2	WEST ZUCKER	6,000	4,552	410.0	54.4	27.2	1918	Los Angeles, Calif.	Los Angeles, Calif.	U. S. Shipping Board.
217126	LNKS	St. s.	2	2	WILLIAM N. PAGE	5,438	3,339	368.6	55.2	30.5	1918	Camden, N. J.	New York, N. Y.	Castner, Curran & Bullitt (Inc.).
217127	LNKT	St. s.	2	0	WESTPOOL	5,724	3,519	409.5	54.2	27.6	1918	Seattle, Wash.	Seattle, Wash.	U. S. Shipping Board.
217128	LNKV	St. s.	2	0	WEST ELCASCO	6,087	4,677	409.6	54.2	27.1	1918	do.	do.	Do.
217129	LNKW	St. s.	2	0	WILLIMANTIC	5,237	4,004	379.4	53.0	27.0	1918	Tacoma, Wash.	Tacoma, Wash.	Do.
217130	LNMB	St. s.	2	2	CHARLES M. EVEREST	5,579	3,379	411.6	53.4	29.8	1918	Wilmington, Del.	New York, N. Y.	Vacuum Oil Co.
217134	LNMC	St. s.	1	2	TIPTON	2,648	1,513	299.6	45.0	22.6	1918	do.	Wilmington, Del.	U. S. Shipping Board.
217132	LNMD	St. s.	2	2	Bell Brook	2,922	1,724	467.8	49.8	25.6	1918	Portland, Ore.	Portland, Ore.	Do.
217131	LNMF	St. s.	2	2	Thala	2,799	1,676	294.0	44.8	23.9	1918	do.	do.	Do.
217135	LNMG	St. s.	2	2	Ashburn	2,799	1,676	294.0	44.8	23.9	1918	do.	do.	Do.
217137	LNMH	St. s.	1	2	Ballino	2,551	1,528	267.3	46.0	23.6	1918	Mobile, Ala.	Mobile, Ala.	Do.
217139	LNMI	St. s.	1	2	LAKE OTSQUAGO	2,337	1,430	251.0	43.5	22.4	1918	Buffalo, N. Y.	Buffalo, N. Y.	Do.
217141	LNMK	St. s.	1	2	Belding	2,573	1,507	266.6	46.2	23.9	1918	Vancouver, Wash.	Portland, Ore.	Do.
217150	LNMP	St. s.	2	0	BELLINGHAM	4,854	3,638	379.8	53.0	27.0	1918	Tacoma, Wash.	Seattle, Wash.	Do.
217143	LNMQ	St. s.	1	2	CALLISPELL	2,379	1,447	250.5	43.7	22.5	1918	Toledo, Ohio.	Toledo, Ohio.	Do.
217144	LNMR	St. s.	2	1	QUISTCONCK	5,735	3,445	390.0	54.2	27.6	1918	Hog Island, Pa.	Philadelphia, Pa.	Do.
217151	LNMS	St. s.	1	2	LAKE ORANGE	1,991	1,168	351.0	43.6	18.1	1918	Duluth, Minn.	Duluth, Minn.	Do.
217145	LNMT	St. s.	1	2	GARFIELD	2,948	1,704	299.4	45.0	22.8	1918	Elizabeth, N. J.	Newark, N. J.	Do.
217147	LMNV	St. s.	2	2	FEDERAL	6,868	4,809	395.5	55.0	31.4	1918	Kearny, N. J.	do.	Do.
217152	LNMW	St. s.	2	0	WESTMEAD	5,618	4,201	409.5	54.2	27.4	1918	Seattle, Wash.	Seattle, Wash.	Do.
217153	LNPN	St. s.	1	2	CADARETTA	2,865	1,769	289.0	44.1	19.2	1918	Portland, Ore.	Portland, Ore.	Do.
217154	LNPC	St. s.	1	2	LAKE COPLEY	2,379	1,483	251.0	43.6	22.2	1918	Lorain, Ohio.	Cleveland, Ohio.	Do.
217155	LNPD	St. s.	1	2	LAKE CAHOON	2,339	1,456	251.0	43.6	22.2	1918	do.	do.	Do.
217156	LNPF	St. s.	1	2	Bugaya	2,551	1,528	267.3	46.0	23.6	1918	Kearny, N. J.	Newark, N. J.	Do.
217157	LNPG	St. s.	1	2	Folsom	2,551	1,528	267.3	46.0	23.6	1918	do.	do.	Do.
217158	LNPH	St. s.	1	2	Toledo	2,551	1,528	267.3	46.0	23.6	1918	do.	do.	Do.
217160	LNPI	St. s.	1	2	City of Austin	2,231	1,332	281.8	45.5	22.2	1918	Orange, Tex.	Port Arthur, Tex.	City of Austin Ship Co. (Inc.).
217162	LNPK	St. s.	1	2	Wakanna	2,541	1,501	267.1	46.2	23.9	1918	Tacoma, Wash.	Tacoma, Wash.	U. S. Shipping Board.
217163	LNPM	St. s.	1	2	Liberty	324	158	136.2	28.6	13.2	1918	Norfolk, Va.	Philadelphia, Pa.	Southern Transportation Co. (Inc.).
217165	LNPO	St. s.	2	2	INDIANAPOLIS	8,164	6,150	439.6	60.2	33.7	1918	Gloucester City, N. J.	do.	U. S. Shipping Board.
217167	LNPE	St. s.	1	2	Coloma	2,526	1,500	267.2	46.2	23.7	1918	Tacoma, Wash.	Tacoma, Wash.	Do.
217168	LNPF	St. s.	2	2	EASTERN CROSS	4,576	3,439	359.4	51.3	25.8	1917	Uruga, Japan	Seattle, Wash.	Do.
217170	LNPT	St. s.	2	1	HICKMAN	5,121	3,646	377.0	52.0	26.8	1918	Shooters Island, N. Y.	New York, N. Y.	Do.
217171	LNPU	St. s.	1	2	Victory	337	229	115.0	30.8	14.0	1918	West New Brighton, N. Y.	do.	Frederick A. Russell.
217172	LNPW	St. s.	2	3	INDEPENDENCE	7,893	4,955	440.0	56.0	35.2	1918	Alameda, Calif.	San Francisco, Calif.	U. S. Shipping Board.
217173	LNQB	St. s.	2	2	E. L. DOHENY THIRD.	7,753	4,709	467.6	62.7	32.0	1918	Camden, N. J.	Philadelphia, Pa.	Do.
217174	LNQC	St. s.	2	2	Tillamook	2,594	1,511	267.5	46.4	23.9	1918	Portland, Ore.	Portland, Ore.	Do.
217175	LNQD	St. s.	1	2	Wihaha	2,537	1,501	266.9	46.1	24.2	1918	Aberdeen, Wash.	do.	Do.
217176	LNQE	St. s.	2	0	WEST MADAKET	6,087	4,678	409.6	54.2	27.1	1918	Seattle, Wash.	Seattle, Wash.	Do.
217177	LNQG	St. s.	2	2	ISSAQUENA	2,583	1,526	266.0	46.1	24.0	1918	St. Helens, Ore.	Portland, Ore.	Do.
217178	LNQH	St. s.	2	2	Belgrade	2,551	1,528	267.3	46.0	23.6	1918	South Portland, Me.	Portland, Me.	Do.
217179	LNQJ	St. s.	2	2	Milton	2,551	1,528	267.3	46.0	23.6	1918	Newington, N. H.	do.	Do.
217181	LNQK	St. s.	2	2	Blue Eagle	2,531	1,496	266.6	46.1	24.0	1918	Astoria, Ore.	Astoria, Ore.	Do.
217182	LNQM	St. s.	2	2	WESTERN BELLE	5,698	3,473	409.8	54.2	27.7	1918	Portland, Ore.	Portland, Ore.	Do.
217183	LNQN	St. s.	1	2	LAKE MATTATO	2,338	1,431	250.5	43.5	22.6	1918	Chicago, Ill.	Chicago, Ill.	Do.
217184	LNQR	St. s.	2	2	AGWIDALE	5,080	3,678	370.0	53.1	27.0	1918	Newport News, Va.	Newport News, Va.	Do.
217187	LNQS	St. s.	2	2	Itanca	2,537	1,501	266.9	46.1	24.2	1918	Aberdeen, Wash.	Seattle, Wash.	Do.
217188	LNQT	St. s.	1	2	Moraine	2,537	1,501	266.9	46.1	24.2	1918	do.	Portland, Ore.	Do.
217189	LNQV	St. s.	1	1	CRATHORNE	2,241	1,349	253.5	43.6	20.2	1918	Ashtabula, Ohio	Cleveland, Ohio.	Do.
217190	LNQW	St. s.	1	2	Kenosha	2,548	1,553	265.3	46.2	23.9	1918	Raymond, Wash.	Seattle, Wash.	Do.
217192	LNRR	St. s.	1	3	Aviator	264	210	132.6	24.7	11.8	1918	Essex, Mass.	Gloucester, Mass.	Benjamin A. Smith.
217193	LNRC	St. s.	1	2	Amoron	2,529	1,495	258.5	46.0	23.6	1918	Morgan City, La.	Morgan City, La.	U. S. Shipping Board.
217194	LNRD	St. s.	2	2	Allison	2,551	1,528	267.3	46.0	23.6	1918	Portland, Me.	Portland, Me.	Do.
217195	LNRF	St. s.	2	2	Lewiston	2,551	1,528	267.3	46.0	23.6	1918	do.	do.	Do.
217196	LNRR	St. s.	1	2	Toller	320	63	132.2	27.5	12.8	1918	Green Bay, Wis.	Milwaukee, Wis.	Do.
217197	LNRR	St. s.	1	1	CORRALES	2,157	1,285	250.6	43.7	20.4	1918	Manitowoc, Wis.	do.	Do.
217198	LNRE	St. s.	2	2	Mattapan	3,044	1,742	274.0	46.0	24.2	1918	Columbia City, Ore.	Portland, Ore.	Do.
217199	LNRF	St. s.	2	2	Musketo	3,044	1,742	274.0	46.0	24.2	1918	do.	do.	Do.
217200	LNRM	St. s.	1	1	LYNCHBURG	2,585	1,469	298.9	44.0	19.7	1919	Wilmington, Del.	Wilmington, Del.	Do.
217202	LNRO	St. s.	1	2	Wayucan	2,571	1,572	267.0	46.3	23.8	1918	Seattle, Wash.	Seattle, Wash.	Do.
217203	LNRS	St. s.	1	1	COSTILLA	2,351	1,433	253.4	43.7	25.1	1918	Ecorse, Mich.	Detroit, Mich.	Do.
217204	LNRT	St. s.	1	2	LAKE GRANDON	2,611	1,617	251.0	43.6	26.1	1918	Wyandotte, Mich.	do.	Do.
217205	LNRV	St. s.	2	2	OSKOSH	4,056	2,458	340.5	48.0	24.7	1918	Long Beach, Calif.	Los Angeles, Calif.	Do.
217206	LNRW	St. s.	2	3	OSKAWA	6,100	4,539	402.6	53.0	32.0	1918	Oakland, Calif.	San Francisco, Calif.	Do.
217207	LNBS	St. s.	1	2	LAKE CALISTOGA	2,379	1,447	250.5	43.7	22.5	1918	Toledo, Ohio	Toledo, Ohio	Do.

† Composite.

‡ Sold alien May 22, 1919.

§ Lost Feb. 24, 1918.

SEAGOING VESSELS, ARRANGED IN THE ORDER OF SIGNAL LETTERS—Continued.

[Steel vessels in SMALL CAPITALS, iron in *italics*, wood in roman.]

Official No.	Signal letters.	Rig.	Decks.	Masts.	Name of vessel.	Gross tonnage.	Net tonnage.	Length.	Breadth.	Depth.	When built.	Where built.	Home port (where permanent document issues).	Name of managing or principal owner.
217208	LNBC	*Sch.	1	3	Westland.....	989	933	196.8	35.7	15.6	1918	Baltimore, Md.....	Philadelphia, Pa.....	H. W. Cook.
217209	LNSD	St. s.	2	3	NANTAHALA.....	6,176	4,733	410.5	54.0	27.0	1918	San Francisco, Calif.....	San Francisco, Calif.....	U. S. Shipping Board.
217210	LNSF	St. s.	2	1	BRANDYWINE.....	4,969	3,456	364.9	51.0	29.5	1918	Gloucester City, N. J.....	Philadelphia, Pa.....	Do.
217211	LNSG	St. s.	1	2	COHASSET.....	5,769	3,608	389.7	54.8	30.4	1918	Quincy, Mass.....	Boston, Mass.....	Do.
217212	LNSH	St. s.	1	2	Bulana.....	2,573	1,512	267.3	46.0	23.6	1918	Cornwells, Pa.....	Philadelphia, Pa.....	Do.
217213	LNSJ	St. s.	1	2	Daram.....	2,573	1,532	267.3	46.0	23.6	1918	do.....	do.....	Do.
217215	LNSK	Sch.	1	4	John R. Fox.....	741	667	179.1	36.8	15.1	1918	Phippsburg, Me.....	New York, N. Y.....	Fontaine Navigation Co.
217216	LNSM	St. s.	1	2	LAKE GRATS.....	2,611	1,617	251.0	43.6	26.1	1918	Wyandotte, Mich.....	Detroit, Mich.....	U. S. Shipping Board.
217217	LNSP	St. s.	1	2	LAKE GRAPHITE.....	2,611	1,617	251.0	43.6	26.1	1918	do.....	do.....	Do.
217220	LNSQ	St. s.	2	2	WEST GRAMA.....	6,047	3,732	410.0	54.4	27.2	1918	Los Angeles, Calif.....	Los Angeles, Calif.....	Do.
217223	LNSR	St. s.	2	2	WEST VIEW.....	5,871	3,578	409.8	54.2	27.7	1918	Portland, Oreg.....	Portland, Oreg.....	Do.
217224	LNSB	St. s.	2	2	WEST KYSKA.....	6,198	4,597	409.8	54.2	27.7	1918	do.....	do.....	Do.
217225	LNSV	St. s.	2	2	WEST ZEDA.....	6,188	4,642	409.8	54.2	27.7	1918	do.....	do.....	Do.
215430	LNSW	Ga. s.	2	5	Asta.....	1,965	1,724	246.6	42.8	22.5	1917	Noank, Conn.....	New York, N. Y.....	Astral Shipping Co.
217227	LNTB	St. s.	1	2	Alabat.....	2,551	1,528	267.3	46.0	23.6	1918	Brunswick, Ga.....	Jacksonville, Fla.....	U. S. Shipping Board.
217228	LNTC	St. s.	1	2	Harish.....	2,551	1,528	267.3	46.0	23.6	1918	Jacksonville, Fla.....	do.....	Do.
217229	LNTD	Bkn.	1	4	Hesperian.....	1,385	1,215	231.4	43.5	18.6	1918	Rolph, Calif.....	San Francisco, Calif.....	Rolph Shipbuilding Co.
217230	LNTF	St. s.	1	2	LAKE BELNONA.....	2,350	1,418	250.5	43.6	22.2	1918	Saginaw, Mich.....	Port Huron, Mich.....	U. S. Shipping Board.
217231	LNTG	St. s.	1	2	Octoraris.....	2,531	1,527	267.7	46.5	24.0	1918	Seattle, Wash.....	Seattle, Wash.....	Do.
217232	LNTH	St. s.	3	2	WHEATON.....	6,867	4,331	415.0	53.7	28.3	1918	Sparrows Point, Md.....	Baltimore, Md.....	Do.
217233	LNTJ	St. s.	1	2	Bottineau.....	2,533	1,512	267.2	46.4	23.8	1918	Tacoma, Wash.....	Tacoma, Wash.....	Do.
217235	LNTK	St. s.	1	2	LAKE POSTORIA.....	2,618	1,601	251.0	43.6	25.8	1918	Superior, Wis.....	Duluth, Minn.....	Do.
217236	LNTM	St. s.	1	1	CORYDON.....	2,351	1,433	253.4	43.7	25.1	1918	Ecorse, Mich.....	Detroit, Mich.....	Do.
217237	LNTP	St. s.	1	2	LAKE FARGE.....	2,624	1,628	251.0	43.6	26.2	1918	Cleveland, Ohio.....	Cleveland, Ohio.....	Do.
217238	LNTQ	St. s.	2	0	WEST CAPE.....	5,619	4,201	409.5	54.2	27.4	1918	Seattle, Wash.....	Seattle, Wash.....	Do.
217239	LNTR	St. s.	2	2	Haverhill.....	2,551	1,528	267.3	46.0	23.6	1918	Newington, N. H.....	Portland, Me.....	Do.
217241	LNTS	St. s.	1	1	PHOENIX BRIDGE.....	3,658	2,256	324.0	46.2	25.0	1918	Newark, N. J.....	Newark, N. J.....	Do.
217242	LNTV	St. s.	1	1	INGOLD.....	3,658	2,256	324.0	46.2	25.0	1918	do.....	do.....	Do.
217243	LNTW	St. s.	1	1	ALCONA.....	3,658	2,256	324.0	46.2	25.0	1918	do.....	do.....	Do.
217244	LNVB	St. s.	1	1	ALAMOSA.....	3,658	2,256	324.0	46.2	25.0	1918	do.....	do.....	Do.
217245	LNVG	St. s.	1	2	LAKE GRAVETT.....	2,611	1,617	251.0	43.6	26.1	1918	Wyandotte, Mich.....	Detroit, Mich.....	Do.
217246	LNVJ	St. s.	3	2	F. D. ASCHÉ.....	8,293	6,332	461.6	60.0	27.7	1918	Newport News, Va.....	New York, N. Y.....	Standard Oil Co. (Inc.).
217247	LNVF	Sch.	1	4	AZUA.....	664	613	171.2	34.8	14.7	1918	Linoleumville, N. Y.....	do.....	Cox's Towing Line (Inc.).
217248	LNVG	St. s.	2	0	WEST MAHOMET.....	6,087	4,681	406.6	54.2	27.1	1918	Seattle, Wash.....	Seattle, Wash.....	U. S. Shipping Board.
217249	LNVH	St. s.	1	2	Yakima.....	2,523	1,506	266.4	46.4	23.9	1918	Tacoma, Wash.....	Tacoma, Wash.....	Do.
217251	LNVJ	St. s.	1	1	PANOLA.....	3,658	2,256	324.0	46.2	25.0	1918	Newark, N. J.....	Newark, N. J.....	Do.
217253	LNVK	St. s.	1	1	CHARLOT.....	3,658	2,256	324.0	46.2	25.0	1918	do.....	do.....	Do.
217254	LNVM	St. s.	1	1	COKATO.....	3,658	2,256	324.0	46.2	25.0	1918	do.....	do.....	Do.
217255	LNVF	St. s.	2	3	Annette Rolph.....	2,361	1,391	245.3	45.5	28.3	1918	Rolph, Calif.....	San Francisco, Calif.....	Rolph Shipbuilding Co.
.....	LNVQ	St. s.	2	3	Tuncerville.....	2,326	2,222	292.5	34.2	18.4	1899	Stockton, England.....	New York, N. Y.....	W. D. Laitner.
217259	LNVH	St. s.	2	2	Lataka.....	2,594	1,511	267.5	46.4	23.9	1918	Portland, Oreg.....	Portland, Oreg.....	U. S. Shipping Board.
217260	LNVB	St. s.	2	2	Medford.....	2,594	1,511	267.5	46.4	23.9	1918	do.....	do.....	Do.
217261	LNVT	St. s.	2	2	Aiken.....	2,537	1,501	266.9	46.1	24.2	1918	Aberdeen, Wash.....	Seattle, Wash.....	Do.
217262	LNVW	St. s.	2	2	Caveza.....	2,564	1,493	266.9	46.0	23.8	1918	Portland, Oreg.....	Portland, Oreg.....	Do.
217264	LNVB	St. s.	1	2	LAKE CALICOON.....	2,379	1,447	250.5	43.7	22.5	1918	Toledo, Ohio.....	Toledo, Ohio.....	Do.
217266	LNVW	St. s.	2	2	LAKE GRADAN.....	2,632	1,610	251.0	43.6	26.2	1918	Chicago, Ill.....	Chicago, Ill.....	Do.
217267	LNWD	St. s.	1	2	CONTOCOOK.....	2,344	1,419	251.0	43.6	22.2	1918	Superior, Wis.....	Duluth, Minn.....	Do.
217268	LNVF	St. s.	2	0	SOUTH POLE.....	4,130	2,501	339.3	49.1	26.3	1918	Baltimore, Md.....	Baltimore, Md.....	Do.
217269	LNVG	St. s.	1	1	COTE BLANCHE.....	2,351	1,433	253.4	43.7	25.1	1918	Ecorse, Mich.....	New York, N. Y.....	Great Northwestern Shipping Corp.
217270	LNWH	St. s.	1	1	COTOPAXI.....	2,351	1,433	253.4	43.7	25.1	1918	do.....	Detroit, Mich.....	U. S. Shipping Board.
217271	LNWJ	Sch.	1	5	Bright.....	2,176	2,011	258.3	48.6	24.2	1918	Seattle, Wash.....	New York, N. Y.....	Minneha Motor-schooner Co. (Inc.).
217272	LNWK	Ga. s.	1	5	Brisk.....	2,151	1,746	275.2	48.7	24.4	1918	do.....	do.....	Do.
217273	LNWM	St. s.	1	1	BAR HARBOR.....	2,431	1,417	264.0	42.2	31.9	1918	Port Richmond, N. Y.....	do.....	U. S. Shipping Board.
217275	LNWP	St. s.	1	2	Clackamas.....	2,922	1,724	267.8	49.8	25.6	1918	Portland, Oreg.....	Portland, Oreg.....	Do.
217276	LNVQ	St. s.	1	2	Cresap.....	2,922	1,724	267.8	49.8	25.6	1918	do.....	do.....	Do.
217279	LNVR	St. s.	1	2	Cawker.....	2,551	1,528	267.3	46.0	23.6	1918	Pascagoula, Miss.....	Mobile, Ala.....	Do.
217280	LNVS	St. s.	1	2	†Morganza.....	2,469	1,472	267.3	46.0	22.3	1918	Mobile, Ala.....	do.....	Do.
217281	LNWT	St. s.	1	2	Arado.....	2,551	1,528	267.3	46.0	23.6	1918	Beaumont, Tex.....	Port Arthur, Tex.....	Do.
217282	LNVV	St. s.	2	0	WEST ELBARA.....	6,087	4,678	409.6	54.2	27.1	1918	Seattle, Wash.....	Seattle, Wash.....	Do.
217287	LPBC	St. s.	2	3	COURAGEOUS.....	7,887	4,955	440.0	56.0	35.2	1918	Alameda, Calif.....	San Francisco, Calif.....	Do.
217288	LPBD	St. s.	1	2	LAKE FRAMPTON.....	2,622	1,621	251.0	43.6	26.2	1918	Lorain, Ohio.....	Cleveland, Ohio.....	Do.
217289	LPBF	St. s.	1	1	LITHOPOLIS.....	2,362	1,407	263.4	42.4	22.2	1918	Tampa, Fla.....	Tampa, Fla.....	Do.
217291	LPBG	St. s.	3	2	EASTERN SHORE.....	6,731	5,124	424.5	53.8	26.4	1918	Hartma, Japan.....	Seattle, Wash.....	Do.
217292	LPBH	St. s.	2	2	EASTERN LIGHT.....	7,192	5,477	415.0	55.7	31.9	1918	Habu, Japan.....	do.....	Do.
217293	LPBJ	St. s.	1	2	CADDOPEAK.....	2,865	1,769	289.0	44.1	19.2	1918	Portland, Oreg.....	Portland, Oreg.....	Do.
217294	LPBK	St. s.	1	2	Bagosa.....	2,551	1,528	267.3	46.0	23.6	1918	Jacksonville, Fla.....	Jacksonville, Fla.....	Do.
217295	LPBM	St. s.	2	2	LAKE GRAPTON.....	2,630	1,609	251.0	43.6	26.2	1918	Chicago, Ill.....	Chicago, Ill.....	Do.
217296	LPBQ	St. s.	1	2	Bobring.....	2,457	1,474	267.8	46.2	23.0	1918	Bellingham, Wash.....	Seattle, Wash.....	Pacific American Fisheries Corp.
217297	LPBR	St. s.	1	2	Dungness.....	2,537	1,497	267.3	46.3	24.0	1918	Tacoma, Wash.....	Tacoma, Wash.....	U. S. Shipping Board.
217298	LPBS	St. s.	2	2	Brookdale.....	2,935	1,730	272.5	49.1	25.8	1918	Aberdeen, Wash.....	Seattle, Wash.....	Do.
217299	LPBT	St. s.	1	2	CEDAR SPRING.....	2,343	1,418	251.0	43.6	22.2	1918	Duluth, Minn.....	Duluth, Minn.....	Do.

† Composite.

SEAGOING VESSELS, ARRANGED IN THE ORDER OF SIGNAL LETTERS—Continued.

[Steel vessels in SMALL CAPITALS, iron in *italics*, wood in roman.]

Official No.	Signal letters.	Rig.	Decks.	Masts.	Name of vessel.	Gross tonnage.	Net tonnage.	Length.	Breadth.	Depth.	When built.	Where built.	Home port (where permanent document issues).	Name of managing or principal owner.
								Feet.	Feet.	Feet.				
217301	LPBV	St. s.	1	1	COCHECO.....	192	40	95.5	24.2	13.0	1918	Green Bay, Wis....	Milwaukee, Wis....	U. S. Shipping Board.
217302	LPBW	St. s.	1	1	COCKAMONG.....	192	40	95.5	24.2	13.0	1918	do.	do.	Do.
217303	LPCB	St. s.	2	0	POLAR BEAR.....	4,297	2,623	339.3	49.1	26.5	1918	Baltimore, Md.....	Baltimore, Md.....	Do.
217304	LPCD	St. s.	1	2	LAKE FOUCHE.....	2,615	1,601	251.0	43.6	25.8	1918	Superior, Wis.....	Duluth, Minn.....	Do.
217306	LPCF	Sch.	2	4	Gladys M. Taylor.....	967	891	191.1	37.7	19.1	1918	Stockton Springs, Me.	Boston, Mass.....	Crowell & Thurlow S. S. Co.
217307	LPCG	St. s.	1	2	LAKE GRATTAN.....	2,611	1,617	251.0	43.6	26.1	1918	Wyandotte, Mich...	Detroit, Mich.....	U. S. Shipping Board.
217308	LPCH	St. s.	1	2	LAKE FRANCONIA.....	2,621	1,621	251.0	43.6	26.2	1918	Lorain, Ohio.....	Cleveland, Ohio.....	Do.
217311	LPCJ	St. s.	2	2	Boreta.....	3,361	1,950	298.6	49.9	25.9	1918	Orange, Tex.....	Port Arthur, Tex.....	Do.
110753	LPCK	St. s.	1	3	Bedney.....	728	366	156.6	36.6	15.9	1887	Wilmington, Del....	Philadelphia, Pa....	Reading Co.
217313	LPCM	St. s.	1	2	Beaumont.....	2,551	1,528	267.3	46.0	23.6	1918	Beaumont, Tex.....	Port Arthur, Tex.....	U. S. Shipping Board.
217315	LPCN	Sch.	2	4	Sally Persis Noves.....	1,034	912	187.0	38.7	19.4	1918	Harrington, Mo.....	Boston, Mass.....	Atlantic Coast Co.
217316	LPCQ	Sch.	1	4	Charles D. Stanford.....	714	627	183.4	37.4	13.3	1918	Brewer, Me.....	Bangor, Me.....	Brewer Shipbuilding Co. (Inc.).
217318	LPCR	St. s.	2	1	MONMOUTH.....	5,125	3,728	377.0	52.0	26.8	1918	Shooters Island, N. Y.	New York, N. Y.....	U. S. Shipping Board.
217319	LPCS	St. s.	2	2	FORT WAYNE.....	6,245	4,731	309.6	54.4	27.4	1918	Baltimore, Md.....	Baltimore, Md.....	Do.
217320	LPCT	St. s.	1	2	Bayou Teche.....	2,551	1,528	267.3	46.0	23.6	1918	Madisonville, La...	New Orleans, La....	Do.
217322	LPCV	St. s.	1	2	LAKE LILICUSUN.....	2,650	1,418	230.5	43.6	22.2	1918	Saginaw, Mich.....	Port Huron, Mich....	Do.
217324	LPCW	St. s.	2	2	NEWBURGH.....	6,099	3,783	400.5	54.2	30.0	1918	Newburgh, N. Y.....	New York, N. Y.....	Do.
217325	LPDB	St. s.	2	2	Benvola.....	3,020	1,765	272.8	46.1	24.1	1918	Astoria, Ore.....	Astoria, Ore.....	Do.
95972	LPDC	St. s.	2	2	MINNESOTA.....	3,320	2,109	288.0	41.0	22.7	1888	Wyandotte, Mich...	New York, N. Y.....	Do.
217328	LPDF	St. s.	2	1	SACCAEAPPA.....	5,735	3,445	390.0	54.2	27.6	1918	Hog Island, Pa.....	Philadelphia, Pa....	Do.
217330	LPDG	St. s.	1	2	Casmalia.....	2,551	1,528	267.3	46.0	23.6	1918	Brunswick, Ga.....	Philadelphia, Pa....	Do.
217321	LPDH	St. s.	1	2	Saris.....	2,554	1,527	266.5	46.0	24.1	1918	Samos, Calif.....	San Francisco, Calif.	Do.
217332	LPDJ	St. s.	2	0	YUKON.....	4,843	3,535	379.4	53.0	27.0	1918	Tacoma, Wash.....	Seattle, Wash.....	Do.
217335	LPDK	St. s.	1	1	MARSHALL.....	2,585	1,469	298.9	44.0	19.7	1918	Wilmington, Del....	Wilmington, Del....	Do.
217336	LPDM	St. s.	3	0	EDENTON.....	6,992	5,522	409.6	54.2	27.1	1918	Seattle, Wash.....	Seattle, Wash.....	Do.
217338	LPDN	St. s.	2	2	Neptune.....	548	373	154.7	30.6	16.7	1918	Brooklyn, N. Y.....	New York, N. Y.....	Neptune Line (Inc.).
217339	LPDQ	St. s.	2	2	†Oglethorpe.....	2,427	1,440	266.8	45.7	22.2	1918	Savannah, Ga.....	Savannah, Ga.....	U. S. Shipping Board.
217341	LPDR	St. s.	2	2	WEST COBALT.....	6,179	4,638	410.0	54.2	27.6	1918	Portland, Ore.....	Portland, Ore.....	Do.
217342	LPDS	St. s.	2	2	Kanakee.....	2,594	1,523	267.5	46.4	23.9	1918	do.	do.	Do.
217343	LPDT	St. s.	2	2	Kokomo.....	2,594	1,523	267.5	46.4	23.9	1918	do.	do.	Do.
217344	LPDV	St. s.	1	2	Anthera.....	2,537	1,519	266.9	46.1	24.2	1918	Aberdeen, Wash.....	do.	Do.
217349	LPDW	St. s.	2	2	†Pavia.....	6,868	4,884	395.5	55.0	31.4	1918	Kearny, N. J.....	Newark, N. J.....	Do.
217352	LPEB	Sch.	1	5	Louisa M.....	5,412	3,771	147.8	31.4	11.6	1918	Essex, Mass.....	Providence, R. I....	Jesse H. Metcalf.
217353	LPEF	Ga. s.	1	3	Emily.....	417	319	136.4	30.6	12.0	1918	Pensacola, Fla.....	New York, N. Y.....	Emily Motorschooner Co. (Inc.).
217354	LPEG	St. s.	2	2	Marshfield.....	2,988	1,717	275.2	46.0	24.2	1918	Marshfield, Ore.....	Marshfield, Ore.....	U. S. Shipping Board.
217355	LPEH	St. s.	1	2	Aimwell.....	2,573	1,507	266.6	46.2	23.9	1918	Vancouver, Wash.....	Portland, Ore.....	Do.
217356	LPEI	St. s.	1	2	Kangl.....	2,573	1,507	266.6	46.2	23.9	1918	do.	do.	Do.
217357	LPEJ	St. s.	1	2	Okiya.....	2,573	1,507	266.6	46.2	23.9	1918	do.	do.	Do.
217358	LPEK	St. s.	1	2	Benzenia.....	2,573	1,507	266.6	46.2	23.9	1918	do.	do.	Do.
217359	LPEL	St. s.	1	2	SENTINEL.....	116	79	90.5	19.0	9.5	1897	Baltimore, Md.....	Baltimore, Md.....	Standard Oil Co. (N. J.)
217363	LPEM	St. s.	2	2	Brookfield.....	2,961	1,743	273.4	49.1	25.8	1918	Aberdeen, Wash.....	Seattle, Wash.....	U. S. Shipping Board.
217364	LPEO	St. s.	2	2	Cabura.....	2,564	1,493	266.9	46.1	23.8	1918	Portland, Ore.....	Portland, Ore.....	Do.
217365	LPEP	St. s.	2	1	SAC CITY.....	5,735	3,445	390.0	54.2	27.6	1918	Hog Island, Pa.....	Philadelphia, Pa....	Do.
217367	LPEQ	St. s.	1	2	LAKE GRAVELLA.....	2,611	1,617	251.0	43.6	26.1	1918	Wyandotte, Mich...	Detroit, Mich.....	Do.
217368	LPER	St. s.	2	2	†Balosaro.....	2,469	1,472	267.3	46.0	22.3	1918	Mobile, Ala.....	Mobile, Ala.....	Do.
217369	LPEV	St. s.	1	2	†Dalgada.....	2,469	1,472	267.3	46.0	22.3	1918	do.	do.	Do.
217370	LPEW	St. s.	1	2	Toka.....	2,550	1,541	266.7	46.5	23.9	1918	Seattle, Wash.....	Seattle, Wash.....	Do.
217372	LPEB	St. s.	3	2	EAST WIND.....	5,846	4,484	384.3	51.2	25.5	1918	Kobe, Japan.....	do.	Do.
217373	LPGC	St. s.	2	2	WEST CARNIFAX.....	6,146	4,659	410.5	54.3	27.2	1918	East San Pedro, Calif.	Los Angeles, Calif..	Do.
217374	LPGD	St. s.	2	2	MAGUMKOOK.....	4,029	2,463	340.5	48.0	24.7	1918	Long Beach, Calif..	do.	Do.
217378	LPGF	St. s.	2	2	AMHONOOSUC.....	2,551	1,528	267.3	46.0	23.6	1918	Newington, N. H....	Portland, Me.....	Do.
217380	LPGH	St. s.	1	2	LATIN AMERICAN.....	168	75	97.2	23.6	10.2	1918	Bath, Me.....	Port Arthur, Tex.....	Texas Co.
217381	LPGJ	St. s.	2	2	ABRON.....	5,335	3,365	386.8	52.2	27.4	1918	Arlington, N. Y.....	New York, N. Y.....	U. S. Shipping Board.
217382	LPGK	St. s.	2	0	WEST CRESSEY.....	6,091	4,749	409.6	54.2	27.1	1918	Seattle, Wash.....	Seattle, Wash.....	Do.
217386	LPGM	St. s.	1	2	Acrema.....	2,565	1,575	267.3	46.0	23.6	1918	Kearny, N. J.....	Newark, N. J.....	Do.
217388	LPGN	St. s.	1	2	Balabac.....	2,551	1,528	267.3	46.0	23.6	1918	Madisonville, La...	New Orleans, La....	Do.
217389	LPGQ	Sch.	1	4	Alexander H. Erickson.....	970	880	197.0	39.3	15.4	1918	Seaford, Del.....	New York, N. Y.....	Erickson Navigation Co. (Inc.).
217390	LPGR	St. s.	1	2	Fort Riley.....	2,539	1,511	266.5	46.1	23.9	1918	Tacoma, Wash.....	Tacoma, Wash.....	U. S. Shipping Board.
217391	LPGS	St. s.	2	3	OSKALOOSA.....	6,162	4,728	410.5	54.0	27.0	1918	San Francisco, Calif.	San Francisco, Calif.	Do.
217392	LPGT	St. s.	2	1	WATRENA.....	6,107	3,744	400.7	54.2	29.9	1918	Harriman, Pa.....	Philadelphia, Pa....	Do.
217393	LPGV	St. s.	1	2	Eyota.....	2,529	1,516	267.0	46.4	24.0	1918	Tacoma, Wash.....	Tacoma, Wash.....	Do.
217394	LPGW	St. s.	1	2	CALLABASAS.....	2,740	1,683	289.0	44.1	19.2	1918	Portland, Ore.....	Portland, Ore.....	Do.
217397	LPHB	Sch.	2	4	Brina P. Pendleton.....	1,513	1,404	220.1	41.5	21.9	1918	Bath, Me.....	New York, N. Y.....	Fields S. Pendleton
217399	LPHC	St. s.	1	2	NORMA.....	2,448	1,513	299.6	47.0	22.6	1918	Wilmington, Del....	Wilmington, Del....	U. S. Shipping Board.
217400	LPHD	St. s.	1	2	CONOTTON.....	2,324	1,396	251.0	43.6	22.2	1918	Superior, Wis.....	Duluth, Minn.....	Do.
217401	LPHE	St. s.	2	0	NORTH POLE.....	4,130	2,501	339.3	49.1	26.3	1918	Baltimore, Md.....	Baltimore, Md.....	Do.
217402	LPHG	Sch.	1	3	Santa Rosa.....	695	627	169.5	37.8	13.4	1918	Milton, Fla.....	Pensacola, Fla.....	Santa Rosa Marine Co.
217403	LPHJ	St. s.	2	2	Awensdaw.....	2,799	1,676	294.0	44.8	23.9	1919	Portland, Ore.....	Portland, Ore.....	U. S. Shipping Board.
217404	LPHK	St. s.	2	2	Birchleaf.....	2,799	1,676	294.0	44.8	23.9	1919	do.	do.	Do.
217405	LPHM	Sch.	2	4	Sir Thomas J. Lip-ton.....	1,385	1,188	209.1	41.8	19.5	1918	Brunswick, Ga.....	New York, N. Y.....	Apex Navigation Corp.

† Composite.

† Lost Jan. 29, 1919.

SEAGOING VESSELS, ARRANGED IN THE ORDER OF SIGNAL LETTERS—Continued.

[Steel vessels in SMALL CAPITALS, Iron in *italics*, wood in roman.]

Official No.	Signal letters.	Rig.	Decks.	Masts.	Name of vessel.	Gross tonnage.	Net tonnage.	Length.	Breadth.	Depth.	When built.	Where built.	Home port (where permanent document issues).	Name of managing or principal owner.
								<i>Feet.</i>	<i>Feet.</i>	<i>Feet.</i>				
217406	LPHN	St. s.	2	0	DERANOF.....	5,245	4,011	379.6	53.1	27.0	1918	Tacoma, Wash.	Seattle, Wash.	U. S. Shipping Board.
217407	LPHQ	St. s.	2	0	POLAR STAR.....	4,297	2,623	339.3	49.1	26.5	1918	Baltimore, Md.	Baltimore, Md.	Do.
217409	LPHR	St. s.	1	2	LAKE FRAY.....	2,622	1,621	251.0	43.6	26.2	1918	Lorain, Ohio	Cleveland, Ohio.	Do.
217410	LPHS	St. s.	1	2	Baxley.....	2,551	1,526	267.3	46.0	23.6	1918	Jacksonville, Fla.	Jacksonville, Fla.	Do.
217411	LPHT	St. s.	1	2	Albatross.....	384	167	149.8	25.0	13.2	1918	South Portland, Me.	Portland, Me.	Albatross Co.
217412	LPHV	St. s.	3	0	EDGECOMBE.....	6,987	5,510	409.6	54.2	27.2	1918	Seattle, Wash.	Seattle, Wash.	U. S. Shipping Board.
126610	LPHW	St. s.	2	2	CASTALIA.....	3,599	2,157	370.8	40.1	21.6	1890	Cleveland, Ohio.	Cleveland, Ohio.	Do.
86559	LPJB	St. s.	2	2	G. R. FLAGG.....	3,299	1,864	332.0	42.0	22.7	1901	West Superior, Wis.	New York, N. Y.	Do.
111338	LPJC	St. s.	2	2	RANDOLPH S. WARNER.	3,299	1,864	332.0	42.0	22.7	1901	do.	do.	Do.
110865	LPJD	St. s.	2	2	NORTH PINES.....	3,599	2,157	370.8	40.1	21.6	1890	Cleveland, Ohio.	do.	Do.
92191	LPJF	St. s.	2	2	MARUBA.....	2,637	1,487	300.0	40.3	21.1	1890	do.	do.	Do.
217416	LPJG	St. s.	2	3	ZACA.....	6,165	4,615	492.6	53.0	32.0	1918	Oakland, Calif.	San Francisco, Calif.	Do.
217417	LPJH	St. s.	1	2	Tyce.....	2,551	1,528	267.3	46.0	23.6	1918	Jacksonville, Fla.	Jacksonville, Fla.	Do.
217419	LPJK	St. s.	3	2	EAST CAPE.....	5,812	4,484	385.0	51.0	25.5	1918	Kobe, Japan	San Francisco, Calif.	Do.
217421	LPJM	St. s.	2	1	DALLAS.....	5,125	3,728	377.0	52.0	26.8	1918	Shooters Island, N. Y.	New York, N. Y.	Do.
217422	LPJN	St. s.	2	2	MERCER.....	6,868	4,884	395.5	55.0	31.4	1918	Kearny, N. J.	Newark, N. J.	Do.
217423	LPJQ	St. s.	1	2	COTTONWOOD.....	2,450	1,485	252.4	43.7	24.5	1918	Ecorse, Mich.	Detroit, Mich.	Do.
217424	LPJR	St. s.	1	1	COTTONPLANT.....	2,450	1,485	253.4	43.7	24.5	1918	do.	do.	Do.
217425	LPJS	St. s.	1	2	Bolkow.....	2,551	1,527	267.3	46.0	23.6	1918	Morgan City, La.	Morgan City, La.	Do.
217426	LPJT	St. s.	1	2	Barugo.....	2,551	1,527	267.3	46.0	23.6	1918	do.	do.	Do.
217427	LPJV	St. s.	1	2	Barias.....	2,551	1,532	267.3	46.0	23.6	1918	Houston, Tex.	Houston, Tex.	Do.
217428	LPJW	St. s.	1	2	Katonah.....	2,559	1,530	267.3	46.0	23.6	1918	do.	do.	Do.
217429	LPKB	St. s.	1	2	Batino.....	2,559	1,530	267.3	46.0	23.6	1918	do.	do.	Do.
217430	LPKC	St. s.	1	2	Banicaa.....	2,557	1,529	267.3	46.0	23.6	1918	do.	do.	Do.
217431	LPKD	St. s.	2	2	WEST WAUNA.....	6,188	4,642	409.8	54.2	27.7	1918	Portland, Ore.	Portland, Ore.	Do.
217432	LPKE	St. s.	1	2	Alafkey.....	2,564	1,542	267.1	46.5	24.0	1918	Seattle, Wash.	Seattle, Wash.	Do.
217433	LPKG	St. s.	3	0	EDGEFIELD.....	6,990	5,511	409.6	54.2	27.1	1918	do.	do.	Do.
217434	LPKH	Sch.	2	4	Ida S. Dow.....	1,411	1,280	225.0	43.2	19.8	1918	Thomaston, Me.	Boston, Mass.	Atlantic Coast Co. (Inc.)
217436	LPKJ	St. s.	2	2	WEST WAUKEE.....	6,179	4,638	410.0	54.2	27.6	1918	Portland, Ore.	Portland, Ore.	U. S. Shipping Board.
217437	LPKM	St. s.	1	2	LAKE FOXBORO.....	2,593	1,580	251.0	43.6	25.8	1918	Superior, Wis.	Duluth, Minn.	Do.
217438	LPKN	St. s.	2	2	AUBURN.....	6,047	3,376	440.7	54.2	30.1	1918	Chester, Pa.	Philadelphia, Pa.	Do.
217439	LPKQ	St. s.	2	1	SACANDAGA.....	5,735	3,455	390.0	54.2	27.6	1918	Hog Island, Pa.	do.	Do.
217440	LPKR	St. s.	1	2	CASTLE POINT.....	3,301	1,976	321.7	50.1	21.6	1919	Gloucester City, N. J.	do.	Do.
217441	LPKS	St. s.	2	0	WESTERN ALLY.....	5,860	3,636	409.8	54.2	29.2	1918	Seattle, Wash.	Seattle, Wash.	Do.
217442	LPKT	St. s.	2	3	Georgina Rolph.....	2,404	1,419	245.3	45.5	28.3	1918	Rolph, Calif.	San Francisco, Calif.	Rolph Navigation and Coal Co. (Inc.)
217443	LPKV	St. s.	2	2	Beechland.....	3,355	1,996	298.6	49.9	25.9	1918	Orange, Tex.	Port Arthur, Tex.	U. S. Shipping Board.
217444	LPKW	St. s.	1	2	Arambi.....	2,551	1,528	267.3	46.0	23.6	1918	Beaumont, Tex.	do.	Do.
217445	LPMB	St. s.	1	2	Fort Wright.....	2,526	1,509	267.3	46.3	23.6	1918	Tacoma, Wash.	Tacoma, Wash.	Do.
217446	LPMC	St. s.	1	2	Quapaw.....	2,551	1,528	267.3	46.0	23.6	1918	Beaumont, Tex.	Port Arthur, Tex.	Do.
217447	LPMD	St. s.	1	2	Quemakoning.....	2,551	1,528	267.3	46.0	23.6	1918	do.	do.	Do.
217452	LPMF	Sch.	1	2	Evolution.....	202	182	107.0	28.6	10.5	1889	Spencers Island, Nova Scotia.	Portsmouth, N. H.	Portsmouth Construction Co. (Inc.)
217455	LPMH	St. s.	2	2	Yawah.....	2,551	1,528	267.3	46.0	23.6	1919	Newington, N. H.	Portland, Me.	U. S. Shipping Board.
217456	LPMJ	St. s.	2	2	ECLIPSE.....	7,883	5,056	440.0	56.0	35.2	1918	Alameda, Calif.	San Francisco, Calif.	Do.
217457	LPMK	St. s.	2	2	TRIUMPH.....	7,883	5,055	440.0	56.0	35.2	1918	do.	do.	Do.
217458	LPML	St. s.	1	2	LAKE FARISTELL.....	2,624	1,626	251.0	43.6	26.2	1918	Cleveland, Ohio.	Cleveland, Ohio.	Do.
217459	LPMQ	St. s.	1	2	Tanks.....	2,563	1,525	267.3	46.0	23.6	1919	Cornwells, Pa.	Philadelphia, Pa.	Do.
217460	LPMR	St. s.	1	2	AMERICAN.....	168	75	97.2	23.2	10.6	1919	Bath, Me.	Port Arthur, Tex.	Texas Co. (Inc.)
217463	LPMS	St. s.	2	2	Fort Scott.....	2,594	1,523	267.5	46.4	23.9	1919	Portland, Ore.	Portland, Ore.	U. S. Shipping Board.
217464	LPMT	St. s.	2	2	Fort Stevens.....	2,594	1,523	267.5	46.4	23.9	1919	do.	do.	Do.
217465	LPMV	St. s.	2	2	Fort Sill.....	2,594	1,523	267.5	46.4	23.9	1919	do.	do.	Do.
217466	LPMW	St. s.	2	2	Fort Smith.....	2,594	1,523	267.5	46.4	23.9	1919	do.	do.	Do.
217467	LPNB	St. s.	1	2	Fort Snelling.....	2,537	1,519	266.9	46.1	24.2	1919	Aberdeen, Wash.	Seattle, Wash.	Do.
217468	LPNC	St. s.	1	2	Berela.....	2,551	1,528	267.3	46.0	23.6	1918	Pascagoula, Miss.	Gulfport, Miss.	Do.
217469	LPND	St. s.	1	2	Esopus.....	2,572	1,550	267.3	46.0	23.6	1918	Kingston, N. Y.	New York, N. Y.	Do.
217470	LPNE	St. s.	2	2	Brookhaven.....	2,923	1,714	272.9	49.1	25.4	1919	Aberdeen, Wash.	Seattle, Wash.	Do.
217471	LPNG	St. s.	1	2	CERALVO.....	2,323	1,394	251.0	43.6	22.2	1918	Duluth, Minn.	Duluth, Minn.	Do.
217472	LPNH	St. s.	1	2	LAKE GREEN-BRIER.	2,592	1,604	251.0	43.6	26.1	1919	Wyandotte, Mich.	Detroit, Mich.	Do.
217473	LPNJ	St. s.	1	2	LAKE GRAVITY.....	2,592	1,604	251.0	43.0	26.1	1919	do.	do.	Do.
217474	LPNK	St. s.	1	2	LAKE LICOCO.....	2,350	1,418	251.0	43.6	22.0	1919	Saginaw, Mich.	Port Huron, Mich.	Do.
217478	LPNM	St. s.	3	2	EASTERLING.....	5,847	4,489	384.3	51.2	25.5	1918	Kobe, Japan	Seattle, Wash.	Do.
217479	LPNQ	St. s.	1	2	Buckhorn.....	2,590	1,536	266.4	46.2	23.9	1919	Wilmington, Calif.	Los Angeles, Calif.	Do.
217480	LPNR	St. s.	1	2	Waneyanda.....	2,590	1,536	266.4	46.2	23.9	1919	do.	do.	Do.
217482	LPNT	Ga. s.	1	5	City of Galveston.....	2,259	2,060	282.0	45.9	22.0	1919	Orange, Tex.	Port Arthur, Tex.	City of Galveston Ship Co. (Inc.)
217483	LPNV	St. s.	1	1	OPELIKA.....	3,658	2,256	324.0	46.2	25.0	1918	Newark, N. J.	Newark, N. J.	U. S. Shipping Board.
217484	LPNW	St. s.	1	1	HICO.....	3,658	2,256	324.0	46.2	25.0	1918	do.	do.	Do.
217485	LPQB	St. s.	1	1	DECATUR BRIDGE.....	3,658	2,256	324.0	46.2	25.0	1918	do.	do.	Do.
217486	LPQC	St. s.	1	1	CHICAGO BRIDGE.....	3,658	2,256	324.0	46.2	25.0	1918	do.	do.	Do.
217488	LPQD	St. s.	2	2	KAMEST.....	6,171	4,605	402.6	53.0	32.0	1918	Oakland, Calif.	San Francisco, Calif.	Do.
217489	LPQE	St. s.	2	3	YAQUINA.....	6,100	4,585	402.6	53.0	32.0	1918	do.	do.	Do.
217490	LPQG	St. s.	2	2	MARNE.....	6,868	4,884	395.5	55.0	31.4	1918	Kearny, N. J.	Newark, N. J.	Do.

†Lost Jan. 15, 1919.

SEAGOING VESSELS, ARRANGED IN THE ORDER OF SIGNAL LETTERS—Continued.

[Steel vessels in SMALL CAPITALS, Iron in *italics*, wood in roman.]

Official No.	Signal letters.	Rig.	Decks.	Masts.	Name of vessel.	Gross tonnage.	Net tonnage.	Length.	Breadth.	Depth.	When built.	Where built.	Home port (where permanent document issues).	Name of managing or principal owner.
								Feet.	Feet.	Feet.				
217491	LPQH	Sch.	1	4	Jean L. Somerville..	749	640	180.8	36.4	15.6	1919	Gulfport, Miss.	Mobile, Ala.	W. N. Hunter.
217492	LPQJ	St. s.	2	0	WEST ELCAJON.....	6,084	4,736	409.6	54.2	27.1	1919	Seattle, Wash.	Seattle, Wash.	U. S. Shipping Board.
217493	LPQK	St. s.	1	1	ONERAMA.....	3,658	2,256	324.0	46.2	25.0	1918	Newark, N. J.	Newark, N. J.	Do.
217494	LPQM	St. s.	1	2	Fame.....	2,415	1,977	142.0	31.6	14.4	1918	South Somerset, Mass.	Fall River, Mass.	Do.
217496	LPQN	St. s.	2	2	Wakiki.....	2,531	1,496	266.6	46.1	24.0	1918	Astoria, Ore.	Astoria, Ore.	Do.
217497	LPQR	St. s.	2	2	Owatama.....	2,531	1,496	266.6	46.1	24.0	1918 do. do.	Do.
217500	LPQS	St. s.	1	2	Buckhannon.....	2,469	1,472	267.3	46.0	23.3	1919	Slidell, La.	New Orleans, La.	Do.
217501	LPQT	St. s.	2	2	SAGUACHE.....	5,697	3,454	390.0	54.2	27.6	1919	Hog Island, Pa.	Philadelphia, Pa.	Do.
217502	LPQV	St. s.	1	2	JACOX.....	2,740	1,683	289.0	44.1	19.2	1919	Portland, Ore.	Portland, Ore.	Do.
217506	LPQW	Ga. s.	1	2	Alexis L du Pont.....	151	41	101.6	20.8	9.6	1919	Ellsworth, Me.	Jacksonville, Fla.	Southern Menhaden Co. (Inc.).
217508	LPRB	St. s.	1	2	Beres.....	2,551	1,528	267.3	46.0	23.9	1918	Noank, Conn.	New London, Conn.	U. S. Shipping Board.
217512	LPRC	St. s.	1	2	COUNCIL BLUFFS.....	2,450	1,485	253.4	43.7	24.5	1919	Ecorse, Mich.	Detroit, Mich.	Do.
217513	LPRD	St. s.	1	1	COULEE.....	2,450	1,485	253.4	43.7	24.5	1919 do. do.	Do.
217514	LPRF	St. s.	1	2	Boonsborough.....	2,551	1,528	267.3	46.4	23.6	1919	Moss Point, Miss.	Gulfport, Miss.	Do.
217515	LPRG	St. s.	2	2	OSAWATOMIE.....	6,340	4,576	409.6	54.4	27.4	1919	Baltimore, Md.	Baltimore, Md.	Do.
217519	LPRH	Sch.	1	4	Joseph Leopold.....	668	573	179.9	37.8	13.4	1919	Bllox, Miss.	New Orleans, La.	J. F. Denechaud.
217521	LPRJ	Sch.	1	4	Marguerite M. We-myss.	582	512	168.9	34.5	13.6	1919	Boothbay Harbor, Me.	Boston, Mass.	East Coast Ship Co.
217522	..PRK	St. s.	2	2	WEST AVENAL.....	5,723	4,289	410.5	54.0	27.0	1918	South San Francisco, Calif.	San Francisco, Calif.	U. S. Shipping Board.
116318	LPRM	St. s.	2	2	SERANAC.....	2,757	1,657	290.0	40.8	22.4	1890	Cleveland, Ohio.	New York, N. Y.	Do.
217523	LPRN	Sch.	1	4	Bagdad.....	790	727	176.3	37.8	16.7	1918	Milton, Fla.	Pensacola, Fla.	Bagdad Shipbuilding Co.
217524	LPRQ	St. s.	2	2	LAKE COMPO.....	6,188	4,642	409.8	54.2	27.7	1919	Portland, Ore.	Portland, Ore.	U. S. Shipping Board.
217525	LPRS	St. s.	2	2	WEST MODUS.....	6,188	4,642	409.8	54.2	27.7	1919 do. do.	Do.
217527	LPRT	St. s.	1	2	Roone.....	2,551	1,528	267.3	46.0	23.6	1918	Moss Point, Miss.	Gulfport, Miss.	Do.
217528	LPRV	St. s.	1	1	Mercury.....	2,551	1,111	138.6	21.7	12.0	1872	Seacombe, England.	New York, N. Y.	Chas. G. Sall.
217529	LPRW	St. s.	1	2	LAKE GREENA.....	2,592	1,604	251.0	43.6	26.1	1919	Wyandotte, Mich.	Detroit, Mich.	U. S. Shipping Board.
217530	LPSB	St. s.	1	2	LAKE GROGAN.....	2,592	1,604	251.0	43.6	26.1	1919 do. do.	Do.
217531	LPSD	St. s.	2	2	AGWISTAE.....	5,229	3,893	370.0	53.1	27.0	1919	Newport News, Va.	Newport News, Va.	Do.
217532	LPSF	St. s.	2	2	Brevard.....	2,551	1,528	267.3	46.0	23.6	1919	Portland, Me.	Portland, Me.	Do.
217533	LPSG	St. s.	2	2	Briardell.....	2,551	1,528	267.3	46.0	23.6	1919 do. do.	Do.
217534	LPSH	St. s.	2	2	WEST CORUM.....	6,179	4,638	410.0	54.2	27.6	1919	Portland, Ore.	Portland, Ore.	Do.
217535	LPSI	St. s.	2	2	Nemassa.....	2,551	1,528	267.3	46.0	23.6	1919	Freeport, Me.	Portland, Me.	Do.
217536	LPSJ	St. s.	1	2	BALDRIDGE.....	437	203	142.0	27.7	14.8	1919	Elizabeth, N. J.	Newark, N. J.	Do.
217537	LPSK	St. s.	1	2	BALDRIDGE.....	437	203	142.0	27.7	14.8	1919 do. do.	Do.
217538	LPSL	St. s.	2	2	ALEDO.....	5,123	3,726	377.0	52.0	26.8	1919	Shooters Island, N. Y.	New York, N. Y.	Do.
217539	LPSM	St. s.	2	2	BELVIDERE.....	5,123	3,726	377.0	52.0	26.8	1919 do. do.	Do.
217540	LPSN	St. s.	2	2	SHOOTERS ISLAND.....	5,123	3,726	377.0	52.0	26.8	1919 do. do.	Do.
217541	LPSO	St. s.	2	2	WEST ERRAL.....	6,033	3,735	410.0	54.4	27.2	1918	San Pedro, Calif.	Los Angeles, Calif.	Do.
217542	LPSV	St. s.	2	2	Utoka.....	2,649	1,596	267.3	46.0	24.8	1919	Thomaston, Me.	Rockland, Me.	Do.
217543	LPSW	St. s.	2	2	WAUBESA.....	6,107	3,744	400.7	54.2	29.9	1919	Harriman, Pa.	Philadelphia, Pa.	Do.
217544	LPTB	St. s.	2	2	SAPINERO.....	5,784	3,513	390.0	54.2	27.6	1919	Hog Island, Pa. do.	Do.
217547	LPTC	St. s.	2	2	WEST CARUTH.....	6,145	4,703	410.5	54.3	27.2	1919	East San Pedro, Calif.	Los Angeles, Calif.	Do.
217551	LPTD	St. s.	1	2	LAKE FLOVILLA.....	2,592	1,604	251.0	43.6	26.1	1919	Wyandotte, Mich.	Detroit, Mich.	Do.
217552	LPTF	St. s.	2	2	Cowardin.....	3,351	2,042	298.6	49.9	25.9	1919	Orange, Tex.	Port Arthur, Tex.	Do.
217553	LPTG	St. s.	2	2	Woyaca.....	2,551	1,528	267.3	46.0	23.6	1919	Newington, N. H.	Port Arthur, Me.	Do.
217554	LPTH	St. s.	2	2	DIRIGO.....	6,768	5,161	416.8	56.1	31.1	1919	Bath, Me.	Bath, Me.	Do.
217555	LPTJ	St. s.	1	2	Gullford.....	2,573	1,511	267.3	46.0	23.6	1919	Baltimore, Md.	Baltimore, Md.	Do.
217556	LPTK	*Sch.	1	2	Octoraro.....	807	734	179.2	34.7	15.6	1919 do.	Philadelphia, Pa.	Reading Co.
217559	LPTM	St. s.	2	2	Lavalla.....	3,351	2,038	298.6	49.9	25.9	1918	Orange, Tex.	Port Arthur, Tex.	U. S. Shipping Board.
217562	LPTN	St. s.	3	2	SOUTH BEND.....	8,738	5,453	448.9	60.2	28.2	1919	Chester, Pa.	Philadelphia, Pa.	Do.
217565	LPTQ	St. s.	1	2	Moss Point.....	2,551	1,528	267.3	46.0	23.6	1919	Moss Point, Miss.	Gulfport, Miss.	Do.
217566	LPTR	St. s.	1	1	COWANSHANNOCK.....	332	1,514	253.4	43.6	25.1	1919	Ashtabula, Ohio.	Cleveland, Ohio.	Do.
217568	LPTS	St. s.	1	1	FARNAM.....	2,551	2,256	324.0	46.2	25.0	1919	Newark, N. J.	Newark, N. J.	Do.
217569	LPTV	St. s.	2	2	WEST HARCUIVAR.....	6,179	4,638	410.0	54.2	27.6	1919	Portland, Me.	Portland, Ore.	Do.
217573	LPTW	St. s.	2	2	SALUDA.....	6,033	3,513	390.0	54.2	27.6	1919	Hog Island, Pa.	Philadelphia, Pa.	Do.
217572	LPVB	St. s.	1	2	Bockonoff.....	455	1,459	267.8	46.2	23.0	1919	Bellingham, Wash.	Seattle, Wash.	Do.
217576	LPVC	St. s.	2	2	Cotteral.....	2,200	1,765	272.8	46.1	24.1	1918	Astoria, Ore.	Astoria, Ore.	Do.
217577	LPVD	St. s.	2	2	Afrania.....	2,044	1,523	267.5	46.4	23.9	1919	Portland, Ore.	Portland, Ore.	Do.
217578	LPVF	St. s.	2	2	Agarista.....	2,044	1,523	267.5	46.4	23.9	1919 do. do.	Do.
217579	LPVG	St. s.	1	2	Fort Seward.....	37	1,519	266.9	46.1	24.2	1919	Aberdeen, Wash.	Seattle, Wash.	Do.
217580	LPVH	St. s.	1	2	LAKE FLUME.....	492	1,604	251.0	43.6	26.1	1919	Wyandotte, Mich.	Detroit, Mich.	Do.
217581	LPVI	St. s.	1	1	ALLIES.....	58	2,256	324.0	46.2	25.0	1918	Newark, N. J.	Newark, N. J.	Do.
217580	LPVK	St. s.	1	2	Lake Cathoon.....	1,455	1,412	251.0	43.1	22.2	1918	Buffalo, N. Y.	Buffalo, N. Y.	Do.
217586	LPVM	St. s.	1	2	COPERAS.....	53	1,280	250.5	43.7	20.1	1919	Manitowoc, Wis.	Manitowoc, Wis.	Do.
217586	LPVN	St. s.	1	2	Darrah.....	53	1,516	266.5	46.0	24.1	1919	Samoa, Calif.	San Francisco, Calif.	Do.
217587	LPVQ	St. s.	1	2	LAKE STRABO.....	64	1,437	251.0	43.7	22.1	1919	Toledo, Ohio.	Toledo, Ohio.	Do.
217588	LPVR	St. s.	2	2	CABEGON.....	6,107	3,755	400.7	54.2	29.9	1919	Harriman, Pa.	Philadelphia, Pa.	Do.
217589	LPVS	St. s.	1	2	Oraton.....	63	1,525	267.3	46.0	23.6	1919	Cornwells, Pa. do.	Do.
217590	LPVT	St. s.	1	2	CASTLE WOOD.....	304	1,971	321.7	50.0	21.6	1919	Gloucester City, N. J. do.	Do.
217591	LPVV	St. s.	2	2	PRUSA.....	74	3,513	390.0	54.2	27.6	1919	Hog Island, Pa. do.	Do.
217594	LPWB	St. s.	1	1	M. T. VERNON BRIDGE.	84	2,256	324.0	46.2	25.0	1918	Newark, N. J.	Newark, N. J.	Do.

† Composite.

SEAGOING VESSELS, ARRANGED IN THE ORDER OF SIGNAL LETTERS—Continued.

[Steel vessels in SMALL CAPITALS, iron in *italics*, wood in roman.]

Official No.	Signal letters.	Rig.	Decks.	Masts.	Name of vessel.	Gross tonnage.	Net tonnage.	Length.	Breadth.	Depth.	When built.	Where built.	Home port (where permanent document issues).	Name of managing or principal owner.
								<i>Fect.</i>	<i>Fect.</i>	<i>Fect.</i>				
217506	LPWC	St. s.	1	1	FORT PITT BRIDGE	3,658	2,256	324.0	46.2	25.0	1918	Newark, N. J.	Newark, N. J.	U. S. Shipping Board
217506	LPWD	St. s.	2	2	ARCHER	7,893	5,055	440.0	55.0	35.2	1919	Alameda, Calif.	San Francisco, Calif.	Do.
217507	LPWF	St. s.	2	2	JACONA	5,238	4,024	379.8	53.1	27.0	1919	Tacoma, Wash.	Tacoma, Wash.	Do.
217508	LPWG	St. s.	2	2	Maratana	3,044	1,742	274.0	46.0	24.2	1919	Columbia City, Oreg.	Portland, Oreg.	Do.
217509	LPWH	St. s.	2	2	Wansu	3,044	1,742	274.0	46.0	24.2	1919	do.	do.	Do.
217600	LPWJ	St. s.	1	2	LAKE FLUSHING	2,592	1,604	251.0	43.6	26.1	1919	Wyandotte, Mich.	Detroit, Mich.	Do.
217601	LPWK	St. s.	1	1	NESCO	3,658	2,256	324.0	46.2	25.0	1919	Newark, N. J.	Newark, N. J.	Do.
217602	LPWM	St. s.	1	1	JEKYL	3,658	2,256	324.0	46.2	25.0	1919	do.	do.	Do.
217603	LPWN	St. s.	1	2	LAKE CHARLOTTEVILLE	2,364	1,437	251.0	43.7	22.1	1919	Toledo, Ohio	Toledo, Ohio	Do.
217604	LPWQ	St. s.	1	2	COURPOISE	2,450	1,485	253.4	43.7	24.5	1919	Ecorse, Mich.	Detroit, Mich.	Do.
217605	LPWE	St. s.	1	1	COUPARLE	2,450	1,485	253.4	43.7	24.5	1919	do.	do.	Do.
217609	LPWF	St. s.	2	2	Horado	3,353	2,032	294.6	49.9	25.9	1919	Orange, Tex.	Port Arthur, Tex.	Do.
217610	LPWT	Bkn.	1	4	Annie M. Rolph	1,393	1,226	231.4	43.5	18.6	1919	Rolph, Calif.	San Francisco, Calif.	Rolph Navigation & Coal Co. (Inc.)
217611	LPWV	St. s.	2	2	THE LAMBS	6,861	4,927	395.5	55.0	31.4	1919	Kearny, N. J.	Newark, N. J.	U. S. Shipping Board
217612	LQBC	St. s.	2	2	DUQUESNE	6,861	4,927	395.5	55.0	31.4	1919	do.	do.	Do.
217613	LQBD	St. s.	1	2	LAKE FLYNUS	2,592	1,604	251.0	43.6	26.1	1919	Wyandotte, Mich.	Detroit, Mich.	Do.
217616	LQBF	St. s.	2	2	HOKIE	4,986	3,085	376.4	52.3	27.0	1918	Sparrows Point, Md.	Baltimore, Md.	Do.
217617	LQBG	St. s.	2	2	WEST IMBODEN	6,179	4,638	410.0	54.2	27.6	1919	Portland, Oreg.	Portland, Oreg.	Do.
217618	LQBH	St. s.	2	2	NEW WINDSOR	6,203	3,868	400.5	54.2	30.4	1919	Newburgh, N. Y.	New York, N. Y.	Do.
217615	LQBI	St. s.	1	2	Artisan	357	197	126.0	29.9	13.7	1919	Solomons, Md.	Baltimore, Md.	Do.
217619	LQBK	St. s.	2	2	SAGAPORACK	5,784	3,513	390.0	54.2	27.6	1919	Hog Island, Pa.	Philadelphia, Pa.	Do.
217620	LQBM	St. s.	1	2	Ardena	2,590	1,540	268.1	46.5	24.1	1918	Seattle, Wash.	Seattle, Wash.	Do.
217621	LQBN	St. s.	1	1	MONANA	3,658	2,256	324.0	46.2	25.0	1918	Newark, N. J.	Newark, N. J.	Do.
217622	LQBP	St. s.	1	1	CONBORT	3,658	2,256	324.0	46.2	25.0	1918	do.	do.	Do.
217623	LQBR	St. s.	1	1	CHEFOPA	3,658	2,256	324.0	46.2	25.0	1918	do.	do.	Do.
217624	LQBS	St. s.	2	4	Charles A. Dean	1,143	1,015	195.0	40.8	20.0	1919	Camden, Me.	Boston, Mass.	Lewis K. Thurlow
217626	LQBT	St. s.	2	0	OSCODA	6,241	4,687	409.6	54.4	27.4	1919	Baltimore, Md.	Baltimore, Md.	U. S. Shipping Board
217629	LQBV	St. s.	1	2	William M. Mills	207	141	102.6	25.5	12.2	1919	Sharptown, Md.	New York, N. Y.	William M. Mills
217631	LQBW	St. s.	2	2	WEST AMARGOSA	6,044	3,756	410.0	54.4	27.2	1919	Los Angeles, Calif.	Los Angeles, Calif.	U. S. Shipping Board
217635	LQCB	Bk.	3	3	SEVERN	923	923	181.0	36.4	15.2	1899	Bath, Me.	Wilmington, Del.	Severn Transportation Co.
217636	LQCD	Sch.	3	5	Jennie Flood Kreger	1,838	1,614	243.7	42.2	19.5	1919	Belfast, Me.	Boston, Mass.	Lewis K. Thurlow
217637	LQCF	St. s.	1	1	PANOL	1,370	760	242.5	36.9	19.7	1919	Violet, La.	Los Angeles, Calif.	Pan-American Petroleum & Transport Co.
217639	LQCG	St. s.	1	2	GLENDDOLA	2,740	1,683	289.0	44.1	19.2	1919	Portland, Oreg.	Portland, Oreg.	U. S. Shipping Board
217640	LQCH	St. s.	1	1	FABRY	3,658	2,256	324.0	46.2	25.0	1918	Newark, N. J.	Newark, N. J.	Do.
217641	LQCJ	Bkn.	2	4	Cecil P. Stewart	1,216	1,040	222.0	41.0	18.0	1919	Thomaston, Me.	Rockland, Me.	Dunn & Elliott Co.
217642	LQCK	St. s.	1	2	Tartar	415	197	142.0	31.6	14.4	1918	South Somerset, Mass.	Fall River, Mass.	U. S. Shipping Board
217643	LQCM	St. s.	2	2	HOMESTEAD	6,861	4,927	395.5	55.0	31.4	1919	Kearny, N. J.	Newark, N. J.	Do.
210919	LQCN	Ga. s.	1	2	Knickerbocker	150	101	112.5	25.2	12.2	1913	Essex, Mass.	Portland, Me.	New England Fish Co. (Inc.)
136192	LQCP	St. s.	1	2	E. C. POPE	2,787	1,887	323.2	42.2	21.7	1891	Wyandotte, Mich.	New York, N. Y.	U. S. Shipping Board
217644	LQCR	St. s.	1	2	LAKE FORKVILLE	2,624	1,623	251.0	43.6	26.2	1919	Cleveland, Ohio	Cleveland, Ohio	Do.
217645	LQCS	St. s.	1	1	EVERGLADES	2,362	1,407	263.4	42.4	22.2	1919	Tampa, Fla.	Tampa, Fla.	Do.
217646	LQCT	St. s.	2	2	Neabco	3,353	2,039	298.6	49.9	25.9	1919	Orange, Tex.	Port Arthur, Tex.	Do.
217647	LQCV	St. s.	2	0	LAUREL	4,296	2,639	339.3	49.1	26.5	1919	Baltimore, Md.	Baltimore, Md.	Do.
217650	LQCW	St. s.	1	2	Batanes	2,554	1,554	267.3	46.0	23.6	1919	Beaumont, Tex.	Port Arthur, Tex.	Do.
217651	LQDB	St. s.	1	2	Oyaka	2,469	1,472	267.3	46.0	22.3	1919	Mobile, Ala.	Mobile, Ala.	Do.
217652	LQDC	St. s.	1	2	Obak	2,469	1,472	267.3	46.0	22.3	1919	do.	do.	Do.
217653	LQDF	St. s.	1	2	Dardora	2,556	1,529	267.3	46.0	23.6	1919	Houston, Tex.	Houston, Tex.	Do.
217654	LQDG	St. s.	1	2	Bluffton	2,559	1,530	267.3	46.0	23.6	1918	do.	do.	Do.
217655	LQDH	St. s.	1	2	Cochin	2,559	1,530	267.3	46.0	23.6	1918	do.	do.	Do.
217656	LQDJ	St. s.	1	2	Damsco	2,556	1,529	267.3	46.0	23.6	1918	do.	do.	Do.
217657	LQDK	St. s.	1	2	LAKE SAFOR	2,592	1,604	251.0	43.6	26.1	1919	Wyandotte, Mich.	Detroit, Mich.	Do.
217658	LQDM	St. s.	1	2	LAKE FOLCROFF	2,592	1,604	251.0	43.6	26.1	1919	do.	do.	Do.
217661	LQDN	Ga. s.	1	4	Mildred	829	626	184.9	36.2	15.8	1919	Portland, Oreg.	New York, N. Y.	Mildred Motorship Corp.
217662	LQDP	St. s.	1	2	Gloucester	488	250	164.3	29.1	14.2	1919	Essex, Mass.	Gloucester, Mass.	Cape Ann Otter Trawl Co.
217663	LQDR	St. s.	1	1	James Dougherty	263	141	121.6	20.4	12.0	1919	Sharptown, Md.	New York, N. Y.	Erie Basin Towing & Hoisting Co.
217664	LQDS	Sch.	2	4	A. Ernest Mills	946	841	190.3	37.4	19.0	1919	Stockton Springs, Calif.	Boston, Mass.	Crowell & Thurlow
217665	LQDT	St. s.	2	2	Nawitka	3,349	2,038	298.6	49.9	25.9	1919	Orange, Tex.	Port Arthur, Tex.	U. S. Shipping Board
217669	LQDV	St. s.	1	2	LAKE FOLCRAFT	2,533	1,580	251.0	43.6	25.8	1919	Superior, Wis.	Duluth, Minn.	Do.
217670	LQDW	St. s.	1	2	LAKE FREEBORN	2,622	1,621	251.0	43.6	26.2	1919	Lorain, Ohio	Cleveland, Ohio	Do.
217672	LQFE	St. s.	1	2	BALESHED	437	303	147.0	27.7	14.8	1919	Elizabeth, N. J.	Newark, N. J.	Do.
217673	LQFB	St. s.	1	2	BALCAMP	437	303	142.0	27.7	14.8	1919	do.	do.	Do.
217674	LQFD	St. s.	1	2	LAKE FRECKS	2,622	1,617	251.0	43.6	26.2	1919	Lorain, Ohio	Cleveland, Ohio	Do.
217675	LQFG	St. s.	1	2	LAKE FRAZER	2,622	1,617	251.0	43.6	26.2	1918	do.	do.	Do.
217676	LQFH	St. s.	2	1	CABRILLE	5,030	3,690	391.8	51.3	28.8	1919	Wilmington, Del.	Wilmington, Del.	Do.

† Composite.

SEAGOING VESSELS, ARRANGED IN THE ORDER OF SIGNAL LETTERS—Continued.

[Steel vessels in SMALL CAPITALS, iron in *italics*, wood in roman.]

Official No.	Signal letters.	Rig.	Decks.	Masts.	Name of vessel.	Gross tonnage.	Net tonnage.	Length.	Breadth.	Depth.	When built.	Where built.	Home port (where permanent document issues).	Name of managing or principal owner.
								Feet.	Feet.	Feet.				
217677	LQFJ	St. s.	2	2	Itompa.....	3,349	2,038	298.6	49.9	25.9	1919	Orange, Tex.....	Port Arthur, Tex...	U. S. Shipping Board.
217678	LQFK	St. s.	1	2	BALLEW.....	437	203	142.0	27.7	14.8	1919	Elizabeth, N. J.....	Newark, N. J.....	Do.
217679	LQFM	St. s.	1	2	BALLENAS.....	437	203	142.0	27.7	14.8	1919	do.....	do.....	Do.
217680	LQFN	St. s.	2	2	BANARAN.....	2,551	1,528	281.6	46.0	26.0	1919	Moss Point, Miss.....	Gulfport, Miss.....	Do.
217682	LQFP	St. s.	1	2	PROCTOR.....	2,324	1,396	251.0	43.6	22.2	1919	Superior, Wis.....	Duluth, Minn.....	Do.
217683	LQFR	Sch.	2	4	FREEMAN.....	1,070	959	192.4	39.0	19.4	1919	Rockland, Me.....	Boston, Mass.....	Atlantic Coast Co.
217684	LQFS	St. s.	1	2	GLENDYOLE.....	2,740	1,683	289.0	44.1	19.2	1919	Portland, Ore.....	Newark, N. J.....	U. S. Shipping Board.
217682	LQFT	St. s.	2	2	SARALE.....	5,784	3,513	390.0	54.2	27.6	1919	Hog Island, Pa.....	Philadelphia, Pa.....	Do.
217685	LQFV	St. s.	2	2	SACO.....	5,784	3,513	390.0	54.2	27.6	1919	do.....	do.....	Do.
217694	LQFW	St. s.	2	2	WALLINGFORD.....	2,302	1,260	245.6	42.0	24.1	1919	Long Beach, Calif.....	Los Angeles, Calif.....	Do.
217696	LQGB	G. s. s.	1	5	City of Orleans.....	2,347	2,137	283.0	45.9	22.4	1919	Orange, Tex.....	Port Arthur, Tex.....	Orleans Ship Co.
217697	LQGC	St. s.	2	2	Ahala.....	2,594	1,523	267.5	46.4	23.9	1919	Portland, Ore.....	Portland, Ore.....	U. S. Shipping Board.
217698	LQGD	St. s.	2	2	Aleis.....	2,594	1,523	267.5	46.4	23.9	1919	do.....	do.....	Do.
217699	LQGF	St. s.	2	2	Alector.....	2,594	1,523	267.5	46.4	23.9	1919	do.....	do.....	Do.
217700	LQGH	St. s.	2	2	Aculeo.....	2,594	1,523	267.5	46.4	23.9	1919	do.....	do.....	Do.
217702	LQGI	St. s.	1	2	Sewickly.....	2,558	1,515	267.6	46.7	23.8	1919	Olympia, Wash.....	Seattle, Wash.....	Do.
217705	LQGG	Sch.	1	3	Northern No. 18.....	1,047	983	226.2	35.1	14.9	1919	Havre de Grace, Md.....	Wilmington, Del.....	Northern Transpn. Co.
217707	LQGM	St. s.	1	2	Fort George.....	2,551	1,528	267.3	46.0	23.6	1919	Jacksonville, Fla.....	Jacksonville, Fla.....	U. S. Shipping Board.
217708	LQGN	St. s.	2	2	W ST HARDAWAY.....	6,179	4,638	410.0	54.2	27.6	1919	Portland, Ore.....	Portland, Ore.....	Do.
217709	LQGP	St. s.	2	2	WEST CATANACE.....	6,132	4,708	410.5	54.3	27.2	1919	Los Angeles, Calif.....	Los Angeles, Calif.....	Do.
217710	LQGR	St. s.	2	2	WEST VACA.....	5,629	4,309	410.5	54.0	27.0	1919	South San Francisco, Calif.....	San Francisco, Calif.....	Do.
217711	LQGS	St. s.	1	2	Fort Russell.....	2,541	1,502	267.2	46.2	24.0	1919	Tacoma, Wash.....	Tacoma, Wash.....	Do.
217712	LQGT	St. s.	1	2	Bonneterre.....	2,453	1,462	268.3	46.2	23.3	1919	Bellingham, Wash.....	Seattle, Wash.....	Do.
217715	LQGV	St. s.	2	2	Wynchoe.....	6,065	3,756	400.7	54.2	30.4	1919	Harriman, Pa.....	Philadelphia, Pa.....	Do.
217716	LQGW	Sch.	2	5	Joseph S. Zeman.....	1,956	1,812	253.2	43.2	23.7	1919	Bath, Me.....	New York, N. Y.....	Stanley Navigation Co. (Inc.)
217718	LQHB	St. s.	1	2	Mahnet.....	2,541	1,500	267.2	46.2	23.7	1919	Olympia, Wash.....	Seattle, Wash.....	U. S. Shipping Board.
217719	LQHC	St. s.	1	2	LAKE FONDA.....	2,592	1,604	251.0	43.6	26.1	1919	Wyandotte, Mich.....	Detroit, Mich.....	Do.
217724	LQHD	St. s.	2	2	Baganito.....	2,445	1,449	266.2	45.7	22.2	1919	Savannah, Ga.....	Savannah, Ga.....	Do.
217721	LQHF	St. s.	1	2	Adway.....	2,537	1,529	267.6	46.5	23.9	1918	Seattle, Wash.....	Seattle, Wash.....	Do.
217722	LQHG	St. s.	1	2	Astrea.....	415	197	142.0	31.6	14.4	1918	South Somerset, Mass.....	Fall River, Mass.....	Do.
217725	LQHI	St. s.	2	2	MYSTIC.....	6,214	3,741	400.7	54.2	30.1	1919	Chester, Pa.....	Philadelphia, Pa.....	Do.
217726	LQHK	St. s.	2	2	Klamath.....	3,080	1,765	272.8	46.1	24.1	1919	Astoria, Ore.....	Astoria, Ore.....	Do.
217727	LQHM	St. s.	2	2	WEST HELIX.....	5,901	3,619	409.7	54.2	27.7	1919	Seattle, Wash.....	Seattle, Wash.....	Do.
217728	LQHN	St. s.	1	2	COUSHATTA.....	2,450	1,485	253.4	43.7	24.5	1919	Ecorse, Mich.....	Detroit, Mich.....	Do.
217729	LQHP	St. s.	1	1	COUTOLENE.....	2,450	1,485	253.4	43.7	24.5	1919	do.....	do.....	Do.
217730	LQHR	St. s.	2	2	SAUCON.....	5,784	3,513	390.0	54.2	27.6	1919	Hog Island, Pa.....	Philadelphia, Pa.....	Do.
217731	LQHS	St. s.	2	2	SAUGERTIES.....	5,784	3,513	390.0	54.2	27.6	1919	do.....	do.....	Do.
217732	LQHT	St. s.	1	2	Braeburn.....	2,922	1,724	267.8	49.8	25.6	1919	Portland, Ore.....	Portland, Ore.....	Do.
217733	LQHV	St. s.	1	2	LOUIS M. WINSLOW.....	346	166	139.2	24.0	13.1	1919	East Boothbay, Me.....	Boston, Mass.....	Commonwealth Fisheries Co.
217736	LQHW	St. s.	1	2	LAKE CALVENIA.....	2,364	1,437	251.0	43.7	22.1	1919	Toledo, Ohio.....	Toledo, Ohio.....	U. S. Shipping Board.
217737	LQJB	St. s.	2	2	WEST TOGUS.....	6,188	4,642	409.8	54.2	27.7	1919	Portland, Ore.....	Portland, Ore.....	Do.
217738	LQJC	St. s.	2	2	WEST TACOOK.....	6,298	3,924	409.8	54.2	27.7	1919	do.....	do.....	Do.
217739	LQJD	St. s.	1	2	Umatilla.....	2,573	1,507	266.6	46.2	23.9	1919	do.....	do.....	Do.
217740	LQJE	St. s.	2	2	Bushong.....	2,848	1,683	294.0	45.6	23.8	1919	Vancouver, Wash.....	do.....	Do.
217741	LQJF	St. s.	2	2	Buttonwood.....	2,848	1,671	294.0	45.6	23.8	1919	do.....	do.....	Do.
217743	LQJH	G. s. s.	1	3	Doughboy.....	219	183	107.3	27.6	9.0	1919	Pensacola, Fla.....	Pensacola, Fla.....	F. F. Bingham.
217744	LQJK	St. s.	2	1	HOUHA.....	7,154	4,364	434.8	56.2	31.8	1919	Sparrows Point, Md.....	Pensacola, Md.....	U. S. Shipping Board.
217745	LQJM	Sch.	1	4	Margaret Spencer.....	818	708	187.3	38.0	14.4	1919	Savannah, Ga.....	Savannah, Ga.....	Georgia Shipbuilding Co. (Inc.)
217774	LQJN	St. s.	1	1	COVALT.....	2,450	1,485	253.4	43.7	24.5	1919	Ecorse, Mich.....	Detroit, Mich.....	U. S. Shipping Board.
217775	LQJP	St. s.	2	2	Capines.....	2,331	1,496	266.6	46.1	24.1	1919	Astoria, Ore.....	Los Angeles, Calif.....	Do.
217748	LQJR	St. s.	1	1	COWBOY.....	2,332	1,512	253.4	43.6	25.1	1919	Ashtabula, Ohio.....	Cleveland, Ohio.....	Do.
217753	LQJS	St. s.	1	2	Fort Worth.....	2,459	1,530	267.3	46.0	23.6	1919	Houston, Tex.....	Houston, Tex.....	Do.
217754	LQJT	St. s.	1	2	CHUSCO.....	2,301	2,773	357.0	50.0	25.9	1899	Glasgow, Scotland.....	New York, N. Y.....	Nafra Co. (Inc.)
217755	LQJU	St. s.	1	2	LAKE FONTANET.....	2,592	1,604	251.0	43.6	26.1	1919	Wyandotte, Mich.....	Detroit, Mich.....	U. S. Shipping Board.
217756	LQJW	St. s.	2	2	Flavel.....	2,016	1,781	272.8	46.1	24.1	1919	Astoria, Ore.....	Astoria, Ore.....	Do.
217757	LQKB	St. s.	1	2	LAKE FORNEY.....	2,624	1,623	251.0	43.6	26.2	1919	Cleveland, Ohio.....	Cleveland, Ohio.....	Do.
217763	LQKC	St. s.	2	2	WEST ARVADA.....	6,044	3,761	410.0	54.4	27.2	1919	Los Angeles, Calif.....	Los Angeles, Calif.....	Do.
217764	LQKD	St. s.	1	2	LAKE FREELAND.....	2,622	1,617	251.0	43.6	26.2	1919	Lorain, Ohio.....	Cleveland, Ohio.....	Do.
217765	LQKE	St. s.	2	2	LAKE FREED.....	2,622	1,617	251.0	43.6	25.2	1919	do.....	do.....	Do.
217766	LQKF	St. s.	2	2	BRADDOCK.....	6,981	4,927	396.5	55.0	31.4	1919	Kearny, N. J.....	Newark, N. J.....	Do.
217769	LQKH	St. s.	2	2	McKEESPORT.....	6,981	4,927	396.5	55.0	31.4	1919	do.....	do.....	Do.
217771	LQKJ	St. s.	2	2	WENAKEE.....	2,576	1,330	266.4	46.2	23.9	1919	Los Angeles, Calif.....	Los Angeles, Calif.....	Do.
217775	LQKM	St. s.	2	2	GULFQUERN.....	6,795	4,904	419.5	56.5	31.7	1919	Camden, N. J.....	Port Arthur, Tex.....	Gulf Refining Co.
217776	LQKN	St. s.	2	2	KEENEY.....	6,224	4,553	401.4	53.2	31.9	1919	Vancouver, Wash.....	Portland, Ore.....	U. S. Shipping Board.
217777	LQKP	St. s.	2	2	KEBETICUT.....	6,171	4,611	402.6	53.0	32.0	1918	Oakland, Calif.....	San Francisco, Calif.....	Do.
217778	LQKE	St. s.	2	2	WEST MUNHAM.....	6,179	4,638	410.0	54.2	27.6	1919	Portland, Ore.....	Portland, Ore.....	Do.
217780	LQKB	St. s.	2	2	GALAHAD.....	6,241	4,729	409.6	54.4	27.4	1919	Baltimore, Md.....	Baltimore, Md.....	Do.
217785	LQKT	St. s.	1	2	LAKE FONTANA.....	2,592	1,604	251.0	43.6	26.1	1919	Wyandotte, Mich.....	Detroit, Mich.....	Do.
217789	LQKV	St. s.	2	2	LAKE GRAINGER.....	2,615	1,602	251.0	43.6	26.1	1919	Chicago, Ill.....	Chicago, Ill.....	Do.
217791	LQKW	St. s.	2	2	OSAKI.....	5,312	3,370	396.8	52.2	27.4	1919	Arlington, N. Y.....	New York, N. Y.....	Do.
217793	LQMB	St. s.	1	2	Arundel.....	2,550	1,507	267.3	46.0	23.6	1919	Baltimore, Md.....	Baltimore, Md.....	Do.

†Sold alien June 30, 1919.

‡Composite.

§Sold alien June 16, 1919.

SEAGOING VESSELS, ARRANGED IN THE ORDER OF SIGNAL LETTERS—Continued.

[Steel vessels in SMALL CAPITALS, iron in *italics*, wood in roman.]

Official No.	Signal letters.	Rig.	Decks.	Masts.	Name of vessel.	Gross tonnage.	Net tonnage.	Length.	Breadth.	Depth.	When built.	Where built.	Home port (where permanent document issues).	Name of managing or principal owner.
								<i>Feet.</i>	<i>Feet.</i>	<i>Feet.</i>				
217794	LQMC	St. s.	2	2	HENRY CLAY.....	8,166	6,308	439.6	60.2	33.7	1919	Gloucester City, N. J.	Philadelphia, Pa.	U. S. Shipping Board.
217795	LQMD	St. s.	1	2	Cleopatra.....	415	197	142.0	31.6	14.4	1919	South Somerset, Mass.	Fall River, Mass.	Do.
217796	LQMF	St. s.	2	2	Boykin.....	2,564	1,493	266.9	46.1	23.8	1919	Portland, Oreg.	Portland, Oreg.	Do.
217797	LQMG	St. s.	2	2	Boxbutte.....	2,564	1,493	266.9	46.1	23.8	1919	do.	do.	Do.
217798	LQMH	St. s.	2	2	Aspenhill.....	2,564	1,493	266.9	46.1	23.8	1919	do.	do.	Do.
217798	LQMJ	Sch.	2	4	W. H. Woodin.....	1,488	1,389	212.2	40.0	21.2	1919	Wilmington, Del.	New York, N. Y.	Woodin Transportation Co.
217799	LQMK	St. s.	2	2	SCHOHARIE.....	5,784	3,513	390.0	54.2	27.6	1919	Hog Island, Pa.	Philadelphia, Pa.	U. S. Shipping Board.
217800	LQMN	St. s.	1	2	SCHODACK.....	5,784	3,513	390.0	54.2	27.6	1919	do.	do.	Do.
217801	LQMP	St. s.	1	2	Fassett.....	2,527	1,497	266.8	46.3	23.8	1918	Tacoma, Wash.	Tacoma, Wash.	Do.
217802	LQMR	St. s.	1	2	CEROSCO.....	2,323	1,394	251.0	43.6	22.2	1919	Duluth, Minn.	Duluth, Minn.	Do.
217803	LQMS	St. s.	1	2	CERO GARDO.....	2,223	1,394	251.0	43.6	22.2	1919	do.	do.	Do.
217804	LQMT	St. s.	1	2	CHAMBLEE.....	2,323	1,394	251.0	43.6	22.2	1919	do.	do.	Do.
217805	LQMV	St. s.	1	2	CHAPPELL.....	2,323	1,394	251.0	43.6	22.2	1919	do.	do.	Do.
217806	LQMW	St. s.	3	0	EDGEHILL.....	6,964	5,492	409.6	54.2	27.1	1919	Seattle, Wash.	Seattle, Wash.	Do.
217810	LQNB	St. s.	1	1	COVENA.....	2,450	1,485	253.4	43.7	24.5	1919	Ecorse, Mich.	Detroit, Mich.	Do.
217811	LQNC	St. s.	1	2	NOFOLK.....	343	212	126.5	25.1	13.8	1919	Wilmington, Del.	Wilmington, Del.	Great Northern Transportation Co. (Inc.).
217813	LQND	St. s.	1	2	LAKE FORSBY.....	2,624	1,622	251.0	43.6	26.2	1919	Cleveland, Ohio.	Cleveland, Ohio.	U. S. Shipping Board.
217814	LQNF	St. s.	1	2	LAKE FREEZEOUT.....	2,622	1,617	251.0	43.6	26.2	1919	Lorain, Ohio.	do.	Do.
217815	LQNG	St. s.	2	2	WAUCONDA.....	6,065	3,756	400.7	54.2	30.4	1919	Harriman, Pa.	Philadelphia, Pa.	Do.
217817	LQNH	St. s.	2	2	Brookland.....	2,934	1,723	272.8	49.1	25.6	1919	Aberdeen, Wash.	Seattle, Wash.	Do.
217818	LQNJ	St. s.	2	2	TOLLARD.....	6,244	4,624	409.6	54.4	27.4	1919	Groton, Conn.	New London, Conn.	Do.
217819	LQNK	St. s.	1	2	CORALGROVE.....	2,324	1,396	251.0	43.6	22.2	1919	Superior, Wis.	Duluth, Minn.	Do.
217820	LQNM	St. s.	1	2	LAKE FRAICHR.....	2,593	1,580	251.0	43.6	25.8	1919	do.	do.	Do.
217821	LQNP	St. s.	1	2	LAKE FRALEY.....	2,593	1,580	251.0	43.6	25.8	1919	do.	do.	Do.
217822	LQNR	St. s.	1	2	LAKE FARESMAN.....	2,592	1,580	251.0	43.6	26.1	1919	Wyandotte, Mich.	Detroit, Mich.	Do.
217828	LQNS	St. s.	2	2	Mahanna.....	3,016	1,716	272.8	46.1	24.1	1919	Astoria, Oreg.	Astoria, Oreg.	Do.
217829	LQNT	St. s.	1	2	GLORIETA.....	2,740	1,683	289.0	44.1	19.2	1919	Portland, Oreg.	Portland, Oreg.	Do.
217834	LQNV	St. s.	1	2	Quero.....	415	197	142.0	31.6	14.4	1919	South Somerset, Mass.	Fall River, Mass.	Do.
217835	LQNW	St. s.	1	2	Volant.....	415	197	142.0	31.6	14.4	1919	do.	do.	Do.
217836	LQPB	Ga. s.	1	5	City of Pascagoula.....	2,354	1,718	284.3	45.4	22.4	1918	Pascagoula, Miss.	Gulport, Miss.	City of Pascagoula Ship Co.
217837	LQPC	St. s.	2	2	MOLINE.....	2,967	1,760	300.0	44.1	22.9	1919	Wilmington, Del.	Wilmington, Del.	U. S. Shipping Board.
217838	LQPD	Sch.	2	5	Carroll A. Deering.....	2,114	1,878	255.1	44.3	25.3	1919	Bath, Me.	Bath, Me.	G. G. Deering Co.
217839	LQPF	St. s.	2	0	OZETTE.....	6,181	4,678	401.9	53.2	32.0	1919	Seattle, Wash.	Seattle, Wash.	U. S. Shipping Board.
217840	LQPG	St. s.	2	0	WESTERN KNIGHT.....	5,834	3,636	409.8	51.2	29.2	1919	do.	do.	Do.
217841	LQPH	Ga. s.	1	4	Snetind.....	1,501	1,171	232.7	45.1	18.3	1919	do.	New York, N. Y.	American Motor-schooner Co.
217844	LQPJ	St. s.	1	1	COWEE.....	2,507	1,495	253.4	43.6	25.1	1919	Ashtabula, Ohio.	Cleveland, Ohio.	U. S. Shipping Board.
217849	LQPM	St. s.	1	2	Capello.....	2,469	1,472	267.3	46.0	22.3	1919	Slidell, La.	New Orleans, La.	Do.
217850	LQPN	St. s.	1	2	Abbeville.....	2,542	1,531	267.3	46.0	23.6	1919	Madisonville, La.	do.	Do.
217851	LQPR	St. s.	1	2	LAKE FRESCO.....	2,622	1,617	255.0	43.6	26.2	1919	Lorain, Ohio.	Cleveland, Ohio.	Do.
217852	LQPS	St. s.	1	2	LAKE FOSSIL.....	2,624	1,622	251.0	43.6	26.2	1919	Cleveland, Ohio.	do.	Do.
217855	LQPT	St. s.	2	2	LAKE GRAMPUS.....	2,615	1,602	251.0	43.6	26.1	1919	Chicago, Ill.	Chicago, Ill.	Do.
217856	LQPV	St. s.	1	2	LAKE FURLEY.....	2,607	1,603	251.0	43.6	26.2	1919	Buffalo, N. Y.	Buffalo, N. Y.	Do.
217857	LQPW	St. s.	1	2	LAKE FUGARD.....	2,607	1,603	251.0	43.6	26.2	1919	do.	do.	Do.
217859	LQRB	St. s.	3	2	MARICA.....	8,738	5,453	448.9	60.2	28.2	1919	Chester, Pa.	Philadelphia, Pa.	Do.
217860	LQRC	St. s.	1	2	CASTLE TOWN.....	3,328	1,987	321.7	50.0	21.6	1919	Gloucester City, N. J.	do.	Do.
217861	LQRD	St. s.	2	0	WEST MAXIMUS.....	6,087	4,737	409.6	54.2	27.1	1919	Seattle, Wash.	Seattle, Wash.	Do.
217865	LQRF	St. s.	3	4	PARGA.....	2,551	1,528	281.6	46.0	26.0	1918	Pascagoula, Miss.	Gulport, Miss.	Do.
217866	LQRG	St. s.	1	2	Seypen.....	2,563	1,525	267.3	46.0	23.6	1919	Cornwells, Pa.	Philadelphia, Pa.	Do.
217869	LQRH	St. s.	1	2	Centurion.....	415	197	142.0	31.6	14.4	1919	South Somerset, Mass.	Fall River, Mass.	Do.
217870	LQRJ	St. s.	1	2	CORAPRAK.....	2,153	1,280	250.5	43.7	20.1	1919	Manitowoc, Wis.	Milwaukee, Wis.	Do.
217871	LQRK	St. s.	1	2	COQUINA.....	2,153	1,280	250.5	43.7	20.1	1919	do.	do.	Do.
217872	LQRM	Sch.	2	4	Virginia Pendleton.....	1,547	1,388	222.0	40.8	22.2	1919	Mystic, Conn.	New York, N. Y.	Fields S. Pendleton.
217873	LQRN	St. s.	1	2	Redlands.....	2,574	1,535	266.4	46.2	23.9	1919	Wilmington, Calif.	Los Angeles, Calif.	U. S. Shipping Board.
217880	LQRP	St. s.	1	2	LAKE FRENCHTON.....	2,622	1,620	251.0	43.6	26.2	1919	Lorain, Ohio.	Cleveland, Ohio.	Do.
217883	LQRS	St. s.	2	2	LEWIS LUCKEN-BACH.....	10,798	8,209	497.0	68.2	37.2	1919	Quincy, Mass.	New York, N. Y.	Luckenbach S. S. Co. (Inc.).
217884	LQRT	St. s.	2	2	LAKE GRAMPAN.....	2,615	1,602	251.0	43.6	26.1	1919	Chicago, Ill.	Chicago, Ill.	U. S. Shipping Board.
217885	LQRV	St. s.	2	2	SANGAMON.....	5,784	3,513	390.0	54.2	27.6	1919	Hog Island, Pa.	Philadelphia, Pa.	Do.
217886	LQRW	St. s.	2	2	SCHNECTADY.....	5,784	3,513	390.0	54.2	27.6	1919	do.	do.	Do.
217887	LQSB	St. s.	2	2	SARCOXIE.....	5,784	4,513	390.0	54.2	27.6	1919	do.	do.	Do.
217888	LQSC	St. s.	1	2	BARLOW.....	437	203	142.0	27.7	14.8	1919	Elizabeth, N. J.	Newark, N. J.	Do.
217889	LQSD	St. s.	1	2	BARKHAMSTEAD.....	437	203	142.0	27.7	14.8	1919	do.	do.	Do.
217890	LQSF	St. s.	2	2	DIO.....	5,312	3,370	386.8	52.2	27.4	1919	Arlington, N. Y.	New York, N. Y.	Do.
217892	LQSG	St. s.	3	0	EDGEMONT.....	6,962	5,494	409.6	54.2	27.1	1919	Seattle, Wash.	Seattle, Wash.	Do.
217898	LQSH	St. s.	1	1	COWAN.....	2,450	1,485	253.4	43.7	24.5	1919	Ecorse, Mich.	Detroit, Mich.	Do.
217899	LQSJ	St. s.	1	2	Fairfield.....	2,551	1,528	267.3	46.0	23.9	1919	Stratford, Conn.	New London, Conn.	Do.
217900	LQSK	St. s.	1	2	Ganser.....	2,551	1,528	267.3	46.0	23.9	1919	do.	do.	Do.
217901	LQSM	Sch.	1	3	Mathilde.....	334	285	128.8	30.1	10.0	1918	Kennebunkport, Me.	New York, N. Y.	Equator S. S. Line (Inc.).
217904	LQSN	St. s.	1	2	LAKE SABA.....	2,352	1,401	251.0	43.6	22.0	1919	Saginaw, Mich.	Port Huron, Mich.	U. S. Shipping Board.
217905	LQSP	St. s.	2	1	HOVEN.....	7,156	4,364	434.8	56.2	31.8	1919	Sparrows Point, Md.	Baltimore, Md.	Do.

† Composite.

SEAGOING VESSELS, ARRANGED IN THE ORDER OF SIGNAL LETTERS—Continued.

[Steel vessels in SMALL CAPITALS, iron in *italics*, wood in roman.]

Official No.	Signal letters.	Rig.	Decks.	Masts.	Name of vessel.	Gross tonnage.	Net tonnage.	Length.	Breadth.	Depth.	When built.	Where built.	Home port (where permanent document issues).	Name of managing or principal owner.
								Feet.	Feet.	Feet.				
217906	LQSR	St. s.	2	2	WEST CAJOOT.....	6,036	3,759	410.0	54.4	27.2	1919	Los Angeles, Calif...	Los Angeles, Calif...	U. S. Shipping Board.
217910	LQST	St. s.	2	2	POUGHKEEPSSE.....	5,207	3,887	400.5	51.2	30.4	1919	Newburgh, N. Y.....	New York, N. Y.....	Do.
217911	LQSV	St. s.	1	1	SILVERBROOK.....	5,674	3,530	400.8	54.3	31.4	1919	Chester, Pa.....	Philadelphia, Pa.....	Do.
217912	LQSW	St. s.	2	2	LAKE GRAMA.....	2,615	1,602	251.0	43.6	26.1	1919	Chicago, Ill.....	Chicago, Ill.....	Do.
217913	LQTB	St. s.	1	2	LAKE GLEBE.....	2,324	1,396	251.0	43.6	22.2	1919	Superior, Wis.....	Duluth, Minn.....	Do.
217914	LQTC	Sch.	1	4	Dorothea L. Brinkmann.....	698	621	184.4	38.2	15.0	1919	Rockland, Me.....	Baltimore, Md.....	Charles M. Struven.
217919	LQTD	St. s.	2	2	WEST CHEROW.....	6,188	4,628	409.8	54.2	27.7	1910	Portland, Oreg.....	Portland, Oreg.....	U. S. Shipping Board.
217920	LQTF	St. s.	2	2	SHEANODOAH.....	6,768	5,143	416.8	56.1	31.1	1919	Bath, Me.....	Bath, Me.....	Do.
217921	LQTG	St. s.	2	2	STEADFAST.....	7,883	5,055	440.0	56.0	35.2	1919	Alameda, Calif.....	San Francisco, Calif.....	Do.
217924	LQTH	St. s.	1	2	MASCA.....	3,658	2,256	324.0	46.2	25.0	1919	Newark, N. J.....	Newark, N. J.....	Do.
217925	LQTI	St. s.	1	2	POQUAN.....	3,658	2,256	324.0	46.2	25.0	1919	do.....	do.....	Do.
217926	LQTK	St. s.	1	2	PASSAIC BRIDGE.....	3,658	2,256	324.0	46.2	25.0	1919	do.....	do.....	Do.
217927	LQTM	St. s.	1	2	NATIONAL BRIDGE.....	3,658	2,256	324.0	46.2	25.0	1919	do.....	do.....	Do.
217928	LQTN	St. s.	1	2	MILWAUKEE BRIDGE.....	3,658	2,256	324.0	46.2	25.0	1919	do.....	do.....	Do.
217929	LQTP	St. s.	1	2	WISCONSIN BRIDGE.....	3,658	2,256	324.0	46.2	25.0	1919	do.....	do.....	Do.
217930	LQTR	*Sch.	1	2	Joseph A. Hock.....	1,032	982	209.4	36.2	16.3	1919	Baltimore, Md.....	Wilmington, Del.....	Eastern Transportation Co. (Inc.).
217931	LQTS	St. s.	2	2	DONORA.....	6,846	4,269	395.5	55.0	31.4	1919	Kearny, N. J.....	Newark, N. J.....	U. S. Shipping Board.
217932	LQTV	St. s.	2	2	WEST SQUANA.....	6,128	4,700	410.5	54.3	27.2	1919	Los Angeles, Calif.....	Los Angeles, Calif.....	Do.
217933	LQTW	St. s.	3	2	SANTA MALTA.....	6,393	3,819	404.6	53.9	26.2	1919	Philadelphia, Pa.....	Philadelphia, Pa.....	Do.
217935	LQVB	St. s.	2	2	WEST HARGRAVE.....	6,280	3,926	410.0	54.2	27.6	1919	Portland, Oreg.....	Portland, Oreg.....	Do.
217936	LQVC	St. s.	2	2	WEST NOHO.....	6,298	3,924	409.8	54.2	27.7	1919	do.....	do.....	Do.
217937	LQVD	St. s.	1	2	Woodman.....	358	198	126.0	29.9	13.7	1919	Solomons, Md.....	Baltimore, Md.....	Do.
217938	LQVF	St. s.	2	2	SAUGUS.....	5,784	3,513	390.0	54.2	27.6	1919	Hog Island, Pa.....	Philadelphia, Pa.....	Do.
217939	LQVG	St. s.	1	2	Craftsman.....	358	197	126.0	29.9	13.7	1919	Solomons, Md.....	Baltimore, Md.....	Do.
217941	LQVH	St. s.	1	2	E. P. MORSE.....	204	93	100.8	24.7	13.1	1919	Brooklyn, N. Y.....	New York, N. Y.....	Brooklyn Drydock & Repair Co.
217947	LQVJ	St. s.	1	0	Clara H. Doane.....	96	45	87.4	20.2	10.4	1919	East Boothbay, Me.....	Boston, Mass.....	Crowell & Thurlow.
217951	LQVK	St. s.	1	2	Bosworth.....	2,509	1,483	273.1	44.8	24.0	1919	Seattle, Wash.....	Seattle, Wash.....	U. S. Shipping Board.
217952	LQVM	St. s.	2	2	HEFFRON.....	7,906	5,086	440.0	56.0	35.2	1919	Alameda, Calif.....	San Francisco, Calif.....	Do.
217953	LQVN	St. s.	2	2	COAXET.....	6,155	3,821	401.4	53.2	31.9	1919	Vancouver, Wash.....	Portland, Oreg.....	Do.
217954	LQVP	St. s.	1	2	PYTHON.....	2,153	1,280	295.5	43.7	20.1	1919	Manitowoc, Wis.....	Milwaukee, Wis.....	Do.
217955	LQVR	St. s.	2	2	Natanna.....	3,343	2,036	298.6	45.9	25.9	1919	Orange, Tex.....	Port Arthur, Tex.....	Do.
217961	LQVS	St. s.	2	2	WEST TOTANT.....	6,280	3,926	410.0	54.2	27.6	1919	Portland, Oreg.....	Portland, Oreg.....	Do.
217962	LQVT	St. s.	1	2	Sea Bird.....	383	169	150.4	25.0	13.3	1919	South Portland, Me.....	Portland, Me.....	Sea Bird Co. (Inc.).
217963	LQVW	*Sch.	1	3	Wellesley.....	1,206	1,154	230.6	37.6	19.6	1919	Machias, Me.....	Machias, Me.....	U. S. Shipping Board.
217970	LQVB	St. s.	2	4	CALVERT.....	4,298	2,669	339.3	49.1	26.5	1919	Baltimore, Md.....	Baltimore, Md.....	Do.
217971	LQVC	St. s.	1	2	LAKE INARA.....	2,622	1,619	251.0	43.6	26.2	1919	Lorain, Ohio.....	Cleveland, Ohio.....	Do.
217972	LQVD	St. s.	1	2	GLYMONT.....	2,722	1,672	289.0	44.1	19.2	1919	Portland, Oreg.....	Portland, Oreg.....	Do.
217973	LQVF	St. s.	2	3	GUNSTON HALL.....	6,148	4,586	402.6	53.0	32.0	1919	Alexandria, Va.....	Alexandria, Va.....	Do.
217978	LQVG	St. s.	1	1	COWICHE.....	2,496	1,490	253.4	43.6	25.1	1919	Ashabula, Ohio.....	Cleveland, Ohio.....	Do.
217879	LQVH	St. s.	1	2	Alta.....	2,551	1,528	267.3	46.0	23.6	1919	Mobile, Ala.....	Mobile, Ala.....	Do.
217981	LQVJ	St. s.	2	2	WEST HEMBRIE.....	5,779	3,605	409.7	54.2	27.7	1919	Seattle, Wash.....	Seattle, Wash.....	Do.
217988	LQVK	St. s.	1	2	LAKE GILBOA.....	2,664	1,654	251.0	43.6	26.1	1919	Wyandotte, Mich.....	Detroit, Mich.....	Do.
217989	LQVM	St. s.	1	2	LAKE GILPEN.....	2,664	1,654	251.0	43.6	26.1	1919	do.....	do.....	Do.
217991	LQVN	St. s.	2	2	Bold.....	2,441	1,450	266.8	45.7	22.2	1919	Savanna, Ga.....	Savanna, Ga.....	Do.
217994	LQVP	St. s.	3	0	ELDENA.....	7,000	5,490	409.6	54.2	27.1	1919	Seattle, Wash.....	Seattle, Wash.....	Do.
217996	LQVR	St. s.	1	2	CHATTANOOGA.....	3,658	2,256	324.0	46.2	25.0	1919	Newark, N. J.....	Newark, N. J.....	Do.
217997	LQVS	St. s.	1	2	LOUISVILLE BRIDGE.....	3,658	2,256	324.0	46.2	25.0	1919	do.....	do.....	Do.
217998	LQWT	St. s.	1	2	ANNISTON.....	3,658	2,256	324.0	46.2	25.0	1919	do.....	do.....	Do.
218001	LQVW	Ga. s.	1	1	TEXACO 145.....	484	325	147.7	30.1	12.4	1919	Bath, Me.....	Port Arthur, Tex.....	Texas Co.
218002	LQVC	St. s.	2	2	SCHOODIC.....	5,784	3,513	390.0	54.2	27.6	1919	Hog Island, Pa.....	Philadelphia, Pa.....	U. S. Shipping Board.
218003	LRBD	St. s.	2	1	ROMULUS.....	5,104	3,748	391.8	51.3	28.8	1919	Wilmington, Del.....	Wilmington, Del.....	Bethlehem Shipbuilding Corp. (Ltd.).
218004	LRBF	St. s.	2	2	WAUKEGAN.....	6,846	4,269	395.5	55.0	31.4	1919	Kearny, N. J.....	Newark, N. J.....	U. S. Shipping Board.
218005	LRBG	St. s.	1	1	COVERUN.....	2,450	1,485	253.4	43.7	24.5	1919	Ecorse, Mich.....	Detroit, Mich.....	Do.
218006	LRBH	St. s.	1	2	COVERDALE.....	2,450	1,485	253.4	43.7	24.5	1919	do.....	do.....	Do.
218007	LRBJ	St. s.	1	2	LAKE CANAVERAL.....	2,352	1,404	251.0	43.6	22.0	1919	Saginaw, Mich.....	Port Huron, Mich.....	Do.
218009	LRBK	St. s.	1	2	BARRALTON.....	437	203	142.0	27.7	14.8	1919	Elizabeth, N. J.....	Newark, N. J.....	Do.
218010	LRBM	St. s.	2	2	WEST QUEBEE.....	6,280	3,926	410.0	54.2	27.6	1919	Portland, Oreg.....	Portland, Oreg.....	Do.
218011	LRBN	St. s.	1	2	LAKE FRILE.....	2,622	1,620	251.0	43.6	26.2	1919	Lorain, Ohio.....	Cleveland, Ohio.....	Do.
218017	LRBP	St. s.	3	0	EDGEMOOR.....	6,999	5,486	409.6	54.2	27.1	1919	Seattle, Wash.....	Seattle, Wash.....	Do.
218018	LRBQ	St. s.	2	2	CITY OF EUREKA.....	6,280	3,912	410.0	54.2	27.6	1919	Portland, Oreg.....	Portland, Oreg.....	Do.
218019	LRBS	St. s.	2	2	WAUKAU.....	6,126	3,796	400.7	54.2	30.4	1919	Harriman, Pa.....	Philadelphia, Pa.....	Do.
218021	LRBT	Sch.	2	4	Pat Harrison.....	1,145	1,032	193.0	41.0	19.8	1919	Biloxi, Miss.....	Mobile, Ala.....	S. A. Ponsmiere.
218022	LRBV	*Sch.	1	4	Falmouth.....	2,236	2,073	274.2	46.2	21.4	1919	Bath, Me.....	Fall River, Mass.....	Staples Transportation Co.
218024	LRBW	Bk.	1	3	GRATIA.....	1,682	1,462	249.7	38.1	21.6	1891	Port Glasgow, Scotland.....	New York, N. Y.....	Gratia Navigation Co.
218025	LRCB	St. s.	2	0	WEST IRMO.....	5,900	3,670	409.8	54.2	29.2	1919	Seattle, Wash.....	Seattle, Wash.....	U. S. Shipping Board.

†Composite.

SEAGOING VESSELS, ARRANGED IN THE ORDER OF SIGNAL LETTERS—Continued.

[Steel vessels in SMALL CAPITALS, iron in *italics*, wood in roman.]

Official No.	Signal letters.	Rig.	Decks.	Masts.	Name of vessel.	Gross tonnage.	Net tonnage.	Length.	Breadth.	Depth.	When built.	Where built.	Home port (where permanent document issues).	Name of managing or principal owner.
								<i>Feet.</i>	<i>Feet.</i>	<i>Feet.</i>				
218026	LRCD	St. s.	1	2	HUKEY.....	418	190	142.0	27.5	14.6	1919	Superior, Wis.....	Duluth, Minn.....	U. S. Shipping Board.
218027	LRCF	St. s.	2	2	WEST CAVANAL.....	6,128	4,700	410.5	54.3	27.2	1919	Los Angeles, Calif.....	Los Angeles, Calif.....	Do.
217704	LRCG	St. s.	1	2	OCEAN.....	301	96	135.0	22.8	13.4	1918	Superior, Wis.....	Boston, Mass.....	Bay State Fishing Co.
216973	LRCH	St. s.	1	2	RIPPLE.....	301	96	135.0	22.8	13.4	1918	do.....	do.....	Do.
218033	LRCJ	St. s.	2	2	WEST ASHAWA.....	5,642	4,269	410.5	54.0	27.0	1919	South San Francisco, Calif.....	San Francisco, Calif.....	U. S. Shipping Board.
218034	LRCF	St. s.	2	2	Alderman.....	3,343	2,036	298.6	49.9	25.9	1919	Orange, Tex.....	Port Arthur, Tex.....	Do.
218036	LRCM	Ga. s.	2	2	Trollind.....	2,174	1,590	243.7	47.3	24.2	1919	Seattle, Wash.....	New York, N. Y.....	American Motor Ship Co.
218038	LRCN	St. s.	2	2	YESOKING.....	6,241	4,671	409.6	54.4	27.4	1919	Baltimore, Md.....	Baltimore, Md.....	U. S. Shipping Board.
218039	LRCP	St. s.	2	2	KISHACOQUILLAS.....	5,784	3,513	390.0	54.4	27.6	1919	Hog Island, Pa.....	Philadelphia, Pa.....	Do.
218040	LRCQ	St. s.	1	2	CHAUTAUQUA.....	2,323	1,394	251.0	43.6	22.2	1919	Duluth, Minn.....	Duluth, Minn.....	Do.
218042	LRCR	St. s.	2	3	QUMBA.....	6,100	4,545	402.6	53.0	32.0	1918	Oakland, Calif.....	San Francisco, Calif.....	Do.
218048	LRCU	St. s.	2	2	WEST CONOB.....	6,036	3,759	410.0	54.4	27.2	1919	Los Angeles, Calif.....	Los Angeles, Calif.....	Do.
218057	LRCV	St. s.	1	2	CORNUCOPIA.....	2,153	1,280	250.5	43.7	20.1	1919	Manitowoc, Wis.....	Manitowoc, Wis.....	Do.
218058	LRCW	St. s.	1	2	CORCORAN.....	2,153	1,280	250.5	43.7	20.1	1919	do.....	do.....	Do.
218059	LRDB	St. s.	1	2	BOUND BROOK.....	3,658	2,256	324.0	46.2	25.0	1919	Newark, N. J.....	Newark, N. J.....	Do.
218056	LRDC	St. s.	1	2	LAKE GILTEDGE.....	2,664	1,654	251.0	43.6	26.1	1919	Wyandotte, Mich.....	Detroit, Mich.....	Do.
218061	LRDF	St. s.	1	2	Kimta.....	2,556	1,512	266.5	46.0	24.1	1919	Benicia, Calif.....	San Francisco, Calif.....	Do.
218062	LRDG	St. s.	1	2	BARRANCA.....	429	203	142.0	27.7	14.8	1919	Elizabeth, N. J.....	Newark, N. J.....	Do.
218064	LRDH	St. s.	1	2	Angelina.....	2,554	1,549	267.3	46.0	23.6	1919	Beaumont, Tex.....	Port Arthur, Tex.....	Do.
218066	LRDK	St. s.	1	1	CHAIGROWNE.....	2,496	1,490	253.4	43.5	25.1	1919	Ashtabula, Ohio.....	Cleveland, Ohio.....	Do.
218067	LRDM	St. s.	2	2	ANDREA F. LUCKENBACH.....	10,798	8,209	497.0	68.2	37.2	1919	Quincy, Mass.....	New York, N. Y.....	Luckenbach S. S. Co. (Inc.)
218068	LRDN	St. s.	3	0	POLYBIUS.....	7,000	5,488	409.6	54.2	27.1	1919	Seattle, Wash.....	Seattle, Wash.....	U. S. Shipping Board.
218070	LRDP	St. s.	1	2	CHAPAREL.....	2,323	1,394	251.0	43.6	22.2	1919	Duluth, Minn.....	Duluth, Minn.....	Do.
218071	LRDQ	St. s.	1	2	HUMACONNA.....	418	190	142.0	27.5	14.6	1919	Superior, Wis.....	do.....	Do.
218072	LRDS	St. s.	1	2	HUMERICK.....	418	190	142.0	27.5	14.6	1919	do.....	do.....	Do.
218073	LRDT	St. s.	1	2	LAKE GLENCOE.....	2,324	1,396	251.0	43.6	22.2	1919	do.....	do.....	Do.
218074	LRDV	St. s.	1	2	HULVER.....	418	190	142.0	27.5	14.6	1919	do.....	do.....	Do.
218075	LRDW	St. s.	1	2	CHAMBERINO.....	2,323	1,394	251.0	43.6	22.2	1919	Duluth, Minn.....	do.....	Do.
218076	LRFB	St. s.	1	2	CHAMBER.....	2,324	1,394	251.0	43.6	22.2	1919	do.....	do.....	Do.
218077	LRF C	St. s.	2	2	LORAIN.....	6,849	4,268	395.5	55.0	31.4	1919	Kearny, N. J.....	Newark, N. J.....	Do.
218078	LRF D	St. s.	2	2	YOUNGSTOWN.....	6,849	4,268	395.5	55.0	31.4	1919	do.....	do.....	Do.
218083	LRF G	Sch.	2	4	Bradford E. Jones.....	1,648	1,510	221.9	42.2	22.6	1919	Boothbay Harbor, Me.....	Boston, Mass.....	Atlantic Coast Co. (Inc.)
218084	LRFH	St. s.	1	2	GLYNDON.....	2,722	1,672	296.0	44.1	19.2	1919	Portland, Oreg.....	Portland, Oreg.....	U. S. Shipping Board.
218085	LRFJ	St. s.	2	0	OSAGUMSCK.....	6,152	4,639	401.9	53.1	32.0	1919	Seattle, Wash.....	Seattle, Wash.....	Do.
218088	LRFK	St. s.	2	2	SHEKONIA.....	5,784	3,513	390.0	54.2	27.6	1919	Hog Island, Pa.....	Philadelphia, Pa.....	Do.
218089	LRFM	St. s.	2	2	SARTATIA.....	5,784	3,513	390.0	54.2	27.6	1919	do.....	do.....	Do.
218094	LRFN	St. s.	1	0	Commissioner.....	272	120	108.3	28.3	13.0	1918	Brunswick, Ga.....	New York, N. Y.....	Merritt & Chapman Derrick & Wrecking Co.
218096	LRF P	St. s.	2	2	WALDEN.....	6,207	3,570	400.5	54.2	30.4	1919	Newburgh, N. Y.....	do.....	U. S. Shipping Board.
218096	LRFQ	St. s.	2	2	WEST CLELON.....	6,298	3,910	409.3	54.2	27.7	1919	Portland, Oreg.....	Portland, Oreg.....	Do.
218097	LRF S	St. s.	2	2	WEST CELINA.....	6,298	3,910	409.3	54.2	27.7	1919	do.....	do.....	Do.
218098	LRF T	St. s.	2	2	DIABLO.....	6,103	4,573	402.5	53.0	32.0	1919	Baypoint, Calif.....	San Francisco, Calif.....	Do.
218099	LRFV	St. s.	2	2	Director.....	475	218	139.6	30.3	15.7	1919	Savannah, Ga.....	Savannah, Ga.....	Do.
218100	LRFW	St. s.	1	2	LAKE ELKWOOD.....	2,730	1,663	253.4	43.6	26.0	1919	Ecorse, Mich.....	Detroit, Mich.....	Do.
218102	LRGB	St. s.	2	2	CASCADE.....	4,856	3,652	380.2	53.1	26.9	1919	Tacoma, Wash.....	Tacoma, Wash.....	Do.
218104	LRGC	St. s.	1	2	LUDINGTON PATTON.....	285	168	111.2	26.5	12.0	1919	Baltimore, Md.....	Baltimore, Md.....	Curtis Bay Towing Co.
218105	LRGD	St. s.	2	2	Brookside.....	2,945	1,729	273.7	49.1	25.5	1919	Baltimore, Md.....	Seattle, Wash.....	U. S. Shipping Board.
218111	LRGT	St. s.	2	2	WEST HEMATITE.....	5,778	3,598	409.7	54.2	27.7	1919	Seattle, Wash.....	do.....	Do.
218112	LRGH	Sch.	2	4	Virginia Dare.....	1,569	1,425	229.4	41.2	22.8	1919	Newcastle, Me.....	New York, N. Y.....	Amos D. Carver.
218115	LRGI	St. s.	1	2	LAKE GILTA.....	2,664	1,654	251.0	43.6	26.1	1919	Wyandotte, Mich.....	Detroit, Mich.....	U. S. Shipping Board.
218116	LRGK	St. s.	1	2	LAKE FAULIN.....	2,581	1,577	251.0	43.6	26.0	1919	Superior, Wis.....	Duluth, Minn.....	Do.
218117	LRGM	St. s.	2	2	LAKE GRANBY.....	2,615	1,606	251.0	43.6	26.1	1919	Chicago, Ill.....	Chicago, Ill.....	Do.
218118	LRGN	St. s.	2	2	Butte.....	2,848	1,683	294.0	45.6	23.8	1919	Vancouver, Wash.....	Portland, Oreg.....	Do.
218119	LRGP	St. s.	2	2	Bushrod.....	2,848	1,683	294.0	45.6	23.8	1919	do.....	do.....	Do.
218120	LRGQ	St. s.	1	2	Atlantus.....	2,481	1,602	249.3	43.5	22.5	1919	Brunswick, Ga.....	Brunswick, Ga.....	Do.
218125	LRGS	St. s.	1	0	Nathaniel P. Doan.....	96	45	85	20.2	10.4	1919	East Boothbay, Me.....	Boston, Mass.....	Noyes & Thurlow.
218127	LRGT	St. s.	3	0	EDGEWOOD.....	7,000	5,487	406.6	54.2	27.1	1919	Seattle, Wash.....	Seattle, Wash.....	U. S. Shipping Board.
218128	LRGV	St. s.	3	2	SANTA ELISA.....	5,281	3,053	380.3	51.7	23.1	1919	Camden, N. J.....	Philadelphia, Pa.....	Do.
218135	LRGW	Sch.	1	3	Eleanor Taylor.....	706	602	172.6	33.0	15.9	1919	Brunswick, Ga.....	Brunswick, Ga.....	Brunswick Shipbuilding Co.
218136	LRHB	St. s.	2	2	BLAIR.....	5,784	3,513	390.0	54.2	27.6	1919	Hog Island, Pa.....	Philadelphia, Pa.....	U. S. Shipping Board.
218137	LRHC	St. s.	2	2	INTAN.....	6,126	3,900	400.7	54.2	30.4	1919	Harriman, Pa.....	do.....	Do.
218139	LRHD	Ga. s.	1	1	John E. Baylis.....	226	178	124.4	22.3	10.1	1919	Milford, Del.....	Wilmington, Del.....	Breakwater Fisheries Co. (Inc.)
218143	LRHF	St. s.	2	2	WEST HARLAN.....	6,280	3,912	410.0	54.2	27.6	1919	Portland, Oreg.....	Portland, Oreg.....	U. S. Shipping Board.
218144	LRHG	St. s.	2	2	ASHBEL.....	3,853	2,376	333.8	48.0	24.9	1919	Jacksonville, Fla.....	Jacksonville, Fla.....	Do.
218149	LRHI	St. s.	2	2	CHIPCUNO.....	6,168	4,630	402.6	53.0	32.0	1919	Oakland, Calif.....	San Francisco, Calif.....	Do.
218154	LRHK	St. s.	2	2	Battonville.....	2,440	1,451	266.8	45.7	22.2	1919	Savannah, Ga.....	Savannah, Ga.....	Do.
218155	LRHM	St. s.	2	2	BESSEMER.....	4,322	3,459	384.9	51.0	29.5	1919	Gloucester City, N. J.....	Philadelphia, Pa.....	Do.
218156	LRHN	St. s.	1	1	CRABTREE.....	2,946	1,491	253.4	43.6	25.1	1919	Ashtabula, Ohio.....	Cleveland, Ohio.....	Do.

†Concrete.

‡Composite.

SEAGOING VESSELS, ARRANGED IN THE ORDER OF SIGNAL LETTERS—Continued.

[Steel vessels in SMALL CAPITALS, Iron in *Italics*, wood in roman.]

Official No.	Signal letters.	Rig.	Decks.	Masts.	Name of vessel.	Gross tonnage.	Net tonnage.	Length.	Breadth.	Depth.	When built.	Where built.	Home port (where permanent document issues).	Name of managing or principal owner.
218157	LRIP	St. s.	3	2	SOL NAVIS.....	8,713	5,489	448.9	60.2	28.2	1919	Chester, Pa.....	Philadelphia, Pa....	U. S. Shipping Board.
218160	LRHQ	St. s.	1	2	YORK HARBOR.....	2,437	1,478	284.0	42.2	21.9	1919	Mariners Harbor, N. Y.	New York, N. Y....	Do.
218164	LRHS	St. s.	2	0	YAKLOK.....	6,150	4,641	401.9	53.1	32.0	1919	Seattle, Wash.....	Seattle, Wash.....	Do.
218165	LRHT	St. s.	2	1	BALSAM.....	5,104	3,720	377.0	52.0	26.8	1919	Shooters Island, N. Y.do.....	Do.
218168	LRHV	St. s.	1	2	LAKE CANDELARIA.....	2,352	1,404	251.0	43.6	22.0	1919	Saginaw, Mich.....	Port Huron, Mich....	Do.
218169	LRHW	St. s.	1	2	LAKE GITANO.....	2,664	1,654	251.0	43.6	26.1	1919	Wyandotte, Mich.....	Detroit, Mich.....	Do.
218170	LRJB	Ga. s.	1	3	Palafox.....	663	631	150.2	39.2	13.8	1919	Pensacola, Fla.....	Pensacola, Fla.....	Palafox Shipbuilding Co.
218173	LRJC	Sch.	1	3	Silvanus.....	2,202	2,095	267.3	46.0	23.6	1919	Newington, N. H.....	Portsmouth, N. H.....	U. S. Shipping Board.
218177	LRJD	St. s.	1	2	Wicasta.....	2,556	1,528	267.3	46.0	23.6	1919	Houston, Tex.....	Houston, Tex.....	Do.
218178	LRJF	St. s.	1	2	BARRENFORK.....	429	203	142.0	27.7	14.8	1919	Elizabeth, N. J.....	Newark, N. J.....	Do.
218179	LRJG	St. s.	1	2	BARRYTON.....	429	203	142.0	27.7	14.8	1919do.....do.....	Do.
218181	LRJH	Sch.	1	3	Jonesport.....	1,322	1,174	230.6	37.6	19.6	1919	Machias, Me.....	Machias, Me.....	Do.
218182	LRJK	Sch.	1	3	Lady Marian.....	431	398	136.7	36.2	12.5	1919	Tampa, Fla.....	Tampa, Fla.....	Gulf Ship Co.
218185	LRJM	St. s.	2	2	Kisnop.....	5,988	4,653	410.5	54.2	27.0	1919	Portsmouth, N. H.....	Portsmouth, N. H.....	U. S. Shipping Board.
218186	LRJN	St. s.	2	2	SABOTAWAN.....	5,312	3,370	386.8	52.2	27.4	1919	Arlington, N. Y.....	New York, N. Y.....	Do.
218187	LRJP	Ga. s.	1	1	TEXACO 146.....	494	324	147.7	30.1	12.4	1919	Bath, Me.....	Port Arthur, Tex....	The Texas Co.
218189	LRJQ	St. s.	2	2	REMUS.....	5,162	3,953	379.9	53.1	26.9	1919	Tacoma, Wash.....	Tacoma, Wash.....	U. S. Shipping Board.
218195	LRJT	St. s.	3	0	ELDRIDGE.....	7,004	5,486	409.6	54.2	27.1	1919	Seattle, Wash.....	Seattle, Wash.....	Do.
218196	LRJV	St. s.	2	0	WESTERN GLEN.....	5,831	3,611	409.8	54.2	29.2	1919do.....do.....	Do.
218199	LRJW	St. s.	3	2	EDVELYN.....	8,713	5,489	448.9	60.2	28.2	1919	Chester, Pa.....	Philadelphia, Pa....	Do.
218200	LRKB	St. s.	2	2	SCHROON.....	5,784	3,513	390.0	54.2	27.6	1919	Hog Island, Pa.....do.....	Do.
218205	LRKC	Sch.	2	4	James E. Coburn.....	987	898	189.4	39.3	19.0	1919	South Orrington, Me.	Boston, Mass.....	Boston & Penobscot Shipbldg. Co.
218206	LRKD	Sch.	2	4	Esther K.....	1,001	905	186.5	38.0	18.7	1919	Dennysville, Me.....	New York, N. Y.....	Netherton Shipping Corp.
218207	LRKF	St. s.	2	2	KNOXVILLE.....	3,658	2,256	324.0	46.2	25.0	1919	Newark, N. J.....	Newark, N. J.....	U. S. Shipping Board.
218208	LRKG	St. s.	1	2	MONTGOMERY.....	3,658	2,256	324.0	46.2	25.0	1919do.....do.....	Do.
218209	LRKH	St. s.	2	2	HEGIRA.....	7,890	5,054	440.0	56.0	35.2	1919	Alameda, Calif.....	San Francisco, Calif.	Do.
218210	LRKM	St. s.	2	1	HOKBAR.....	7,156	4,364	434.8	56.2	31.8	1919	Sparrows Point, Md.	Baltimore, Md.....	Do.
218222	LRKN	St. s.	2	2	WABAN.....	6,155	3,821	401.4	53.2	31.9	1919	Vancouver, Wash.....	Portland, Ore.....	Do.
218223	LRKP	St. s.	2	2	Grayling.....	2,959	1,710	273.3	49.2	25.6	1919	Aberdeen, Wash.....	Seattle, Wash.....	Do.
218224	LRKQ	St. s.	1	2	BOSTON.....	343	312	126.5	25.1	13.3	1919	Baltimore, Md.....	Wilmington, Del....	Northern Transporta- tion Co.
218231	LRKS	St. s.	1	2	LAKE FANNIN.....	2,649	1,687	251.0	43.6	26.2	1919	Cleveland, Ohio.....	Cleveland, Ohio.....	U. S. Shipping Board.
218232	LRKT	St. s.	2	2	WORCESTER.....	6,239	4,628	409.6	54.4	27.4	1919	Groton, Conn.....	New London, Conn.	Do.
218233	LRKV	St. s.	2	2	Gray Eagle.....	2,978	1,753	272.9	49.1	25.8	1919	Aberdeen, Wash.....	Seattle, Wash.....	Do.
218234	LRKW	St. s.	1	2	BRASHER.....	3,658	2,256	324.0	46.2	25.0	1919	Newark, N. J.....	Newark, N. J.....	Do.
218235	LRMB	St. s.	1	2	ST. JOHNS COUN- TY.	3,658	2,256	324.0	46.2	25.0	1919do.....do.....	Do.
218236	LRMC	St. s.	1	2	DADE COUNTY.....	3,658	2,256	324.0	46.2	25.0	1919do.....do.....	Do.
218237	LRMD	St. s.	1	2	BETHLEHEM BRIDGE.	3,658	2,256	324.0	46.2	25.0	1919do.....do.....	Do.
218238	LRMF	St. s.	1	2	JEFFERSON COUN- TY.	3,658	2,256	324.0	46.2	25.0	1919do.....do.....	Do.
218239	LRMG	St. s.	1	2	JOHNSON CITY.....	3,658	2,256	324.0	46.2	25.0	1919do.....do.....	Do.
218240	LRMH	St. s.	1	2	HILLSBOROUGH COUNTY.	3,658	2,256	325.0	46.2	25.0	1919do.....do.....	Do.
218241	LRMJ	St. s.	1	2	SHORTSVILLE.....	3,658	2,256	324.0	46.2	25.0	1919do.....do.....	Do.
218242	LRMK	St. s.	1	2	ST. AUGUSTINE.....	3,658	2,256	324.0	46.2	25.0	1919do.....do.....	Do.
218243	LRMN	St. s.	1	2	BUTTERCUP.....	429	203	142.0	27.7	14.8	1919	Elizabeth, N. J.....do.....	Do.
218244	LRMP	St. s.	1	2	BUTTERFIELD.....	429	203	142.0	27.7	14.8	1919do.....do.....	Do.
218245	LRMQ	St. s.	1	2	BARSTOW.....	429	203	142.0	27.7	14.8	1919do.....do.....	Do.
218246	LRMS	St. s.	1	2	JACKSON.....	3,658	2,256	324.0	46.2	25.0	1919	Newark, N. J.....do.....	Do.
218247	LRMT	Sch.	1	4	Elizabeth Bandl.....	767	648	178.7	36.2	15.0	1919	Gulfport, Miss.....	New Orleans, La.....	J. A. Bandl.
218254	LRMW	St. s.	2	2	WEST KASSON.....	6,085	4,674	410.5	54.3	27.2	1919	Long Beach, Calif.....	Los Angeles, Calif.....	U. S. Shipping Board.
218255	LRNB	St. s.	2	2	Byfield.....	2,848	1,683	294.0	45.6	23.8	1919	Vancouver, Wash.....	Portland, Ore.....	Do.
218256	LRNC	St. s.	2	2	Mondora.....	2,848	1,683	294.0	45.6	23.8	1919do.....do.....	Do.
218257	LRND	St. s.	1	2	Moosabee.....	2,573	1,507	266.6	46.2	23.9	1919do.....do.....	Do.
218258	LRNF	St. s.	2	2	CHAIRTON.....	6,848	4,250	395.5	55.0	31.4	1919do.....do.....	Do.
218259	LRNG	St. s.	2	2	AMBRIDGE.....	6,848	4,250	399.5	55.0	31.4	1919do.....do.....	Do.
218260	LRNH	St. s.	2	2	MULPUA.....	6,139	4,604	402.6	53.0	32.0	1919	Oakland, Calif.....	San Francisco, Calif.	Do.
218263	LRNJ	St. s.	2	2	Argenta.....	3,343	2,036	296.6	46.9	25.9	1919	Orange, Tex.....	Port Arthur, Tex....	Do.
218267	LRNK	St. s.	1	2	LAKE FRIO.....	2,616	1,611	251.0	43.6	26.2	1919	Loram, Ohio.....	Cleveland, Ohio.....	Do.
218268	LRNM	St. s.	1	2	LAKE FROHNA.....	2,616	1,611	251.0	43.6	26.2	1919do.....do.....	Do.
218271	LRNP	St. s.	1	2	Bon Secour.....	2,458	1,453	267.3	46.2	23.2	1919	Bellingham, Wash...	Seattle, Wash.....	Pacific American Fish- eries (Inc.).
218275	LRNQ	Ga. s.	1	5	City of Lafayette...	2,439	2,227	285.7	45.7	22.7	1919	Orange, Tex.....	Port Arthur, Tex....	City of Lafayette Ship Co.
218280	LRNS	St. s.	2	2	WAKAHACHIE.....	6,126	3,800	400.7	54.2	30.4	1919	Harriman, Pa.....	Philadelphia, Pa....	U. S. Shipping Board.
218281	LRNT	St. s.	2	2	NESHAMINY.....	6,126	3,800	400.7	54.2	30.4	1919do.....do.....	Do.
218282	LRNV	St. s.	2	2	SHAUME.....	5,784	3,513	390.0	54.2	27.6	1919	Hog Island, Pa.....do.....	Do.
218283	LRNW	St. s.	2	2	SCANTIC.....	5,784	3,513	390.0	54.2	27.6	1919do.....do.....	Do.
218284	LRFB	St. s.	1	2	MERIDON.....	2,722	1,672	286.0	44.1	19.2	1919	Portland, Ore.....	Portland, Ore.....	Do.

SEAGOING VESSELS, ARRANGED IN THE ORDER OF SIGNAL LETTERS—Continued.

[Steel vessels in SMALL CAPITALS, iron in *italics*, wood in roman.]

Official No.	Signal letters.	Rig.	Decks.	Masts.	Name of vessel.	Gross tonnage.	Net tonnage.	Length.	Breadth.	Depth.	When built.	Where built.	Home port (where permanent document issues).	Name of managing or principal owner.
218285	LRFC	St. s.	2	2	Blakely.....	2,890	1,731	273.5	49.4	25.9	1919	Seattle, Wash.....	Seattle, Wash.....	U. S. Shipping Board.
218291	LRPD	St. s.	3	0	Edisto.....	7,003	5,485	409.6	54.2	27.1	1919do.....do.....	Do.
218292	LRPF	St. s.	2	2	West Nosska.....	6,280	3,926	410.0	54.2	27.6	1919	Portland, Oreg.....	Portland, Oreg.....	Do.
218293	LRPG	St. s.	2	2	IPSWICH.....	6,214	3,751	400.7	51.2	30.1	1919	Chester, Pa.....	Philadelphia, Pa.....	Do.
218294	LRPH	St. s.	2	2	West Calums.....	6,026	3,783	410.0	54.2	27.2	1919	Los Angeles, Calif.....	Los Angeles, Calif.....	Do.
218295	LRPJ	St. s.	1	2	ELK WATER.....	2,730	1,693	253.4	43.6	26.0	1919	Ecorse, Mich.....	Detroit, Mich.....	Do.
218306	LRPK	*Sch.	1	3	Nahant.....	1,289	1,181	226.6	37.0	19.2	1919	Chelsea, Mass.....	Boston, Mass.....	Do.
218309	LRPM	St. s.	1	2	Branxton.....	2,922	1,724	267.8	49.8	25.6	1919	Portland, Oreg.....	Portland, Oreg.....	Do.
218310	LRPN	St. s.	1	2	Cornwallis.....	2,922	1,724	267.8	49.8	25.6	1919do.....do.....	Do.
218311	LRPQ	St. s.	2	2	DEEP.....	6,288	3,910	409.8	54.2	27.7	1919do.....do.....	Do.
218312	LRPS	St. s.	2	2	Mannahocking.....	2,944	1,737	272.6	49.1	25.7	1919do.....do.....	Do.
218313	LRPT	St. s.	2	2	DEEP LODGE.....	6,298	3,910	409.8	54.2	27.7	1919do.....do.....	Do.
218317	LRPV	*Sch.	1	2	Cutler.....	1,322	1,170	230.6	37.6	19.6	1919	Aberdeen, Wash.....	Seattle, Wash.....	Do.
218322	LRPW	St. s.	2	2	WEST CATHON.....	6,121	4,666	410.5	54.3	27.2	1919	Machias, Me.....	Machias, Me.....	Do.
218323	LRQB	St. s.	2	2	West Chetac.....	6,121	4,666	410.5	54.3	27.2	1919	Los Angeles, Calif.....	Los Angeles, Calif.....	Do.
218328	LRQD	St. s.	2	2	West Alcoz.....	5,720	4,344	410.5	54.0	27.0	1919do.....do.....	Do.
218329	LRQF	St. s.	2	2	CUSHNOCK.....	6,046	3,787	400.7	54.2	30.1	1919	South San Francisco, Calif.....	San Francisco, Calif.....	Do.
218330	LRQG	St. s.	1	2	LAKE FESTINA.....	2,571	1,588	248.6	43.7	25.9	1919	Pensacola, Fla.....	Pensacola, Fla.....	Do.
218333	LRQH	St. s.	1	1	CRAIGSMERE.....	2,496	1,486	253.4	43.6	25.1	1919	Toledo, Ohio.....	Toledo, Ohio.....	Do.
218334	LRQJ	Ga. s.	1	1	H. R. Humphreys..	219	115	126.1	20.7	9.7	1919	Ashabula, Ohio.....	Cleveland, Ohio.....	Great Lakes Engineering Works.
218346	LRQK	St. s.	3	2	SANTA LEONORA.....	5,281	3,083	360.3	51.7	23.1	1919	Weems, Va.....	Reedville, Va.....	Balows & Squires Co. (Inc.).
218348	LRQM	St. s.	2	2	Winyah.....	6,126	3,800	400.7	54.2	30.4	1919	Camden, N. J.....	Camden, N. J.....	U. S. Shipping Board.
218349	LRQN	St. s.	2	2	SALVATION LASS.....	5,753	3,524	390.0	54.2	27.6	1919	Harriman, Pa.....	Philadelphia, Pa.....	Do.
218350	LRQP	St. s.	1	2	Euharlee.....	2,551	1,528	267.3	46.0	23.6	1919	Hog Island, Pa.....do.....	Do.
218351	LRQS	St. s.	1	2	Fernandina.....	2,551	1,528	267.3	46.0	23.6	1919	Brunswick, Ga.....	Jacksonville, Fla.....	Do.
218352	LRQT	St. s.	1	2	Pontchartrain.....	2,542	1,531	267.3	46.0	23.6	1919do.....do.....	Do.
218360	LRQV	Sch.	1	3	City of Tarpon Springs.	159	149	88.5	26.4	10.4	1919	Madisonville, La.....	New Orleans, La.....	Do.
218366	LRQW	St. s.	2	2	Wonahe.....	2,531	1,496	266.8	46.1	23.8	1919	Tarpon Springs, Fla.....	Tampa, Fla.....	E. Macrenaris Shipbuilding Corp.
218367	LRSB	St. s.	2	2	Munra.....	2,531	1,496	266.8	46.1	23.8	1919	Astoria, Oreg.....	Astoria, Oreg.....	U. S. Shipping Board.
218369	LRSC	St. s.	2	2	OSSNING.....	5,166	3,951	380.1	53.1	27.0	1919do.....do.....	Do.
218370	LRSD	St. s.	2	2	QUITACAS.....	5,162	3,948	379.4	53.1	27.0	1919	Tacoma, Wash.....	Tacoma, Wash.....	Do.
218371	LRSE	St. s.	2	2	EAST SIDE.....	5,104	3,720	377.0	52.0	26.8	1919do.....do.....	Do.
218374	LRSG	St. s.	1	2	LAKE FESTUS.....	2,571	1,588	248.6	43.7	25.9	1919	Shooters Island, N. Y.....	New York, N. Y.....	Do.
218386	LRSH	St. s.	1	2	Utina.....	2,551	1,527	267.3	46.0	23.6	1919	Toledo, Ohio.....	Toledo, Ohio.....	Do.
218387	LRSJ	St. s.	1	2	Pyramus.....	2,551	1,527	267.3	46.0	23.6	1919	Morgan City, La.....	Morgan City, La.....	Do.
218388	LRSK	St. s.	2	2	HUACHUCA.....	5,144	3,161	376.4	52.3	27.0	1919do.....do.....	Do.
218389	LRSM	St. s.	1	2	BURNWELL.....	5,771	3,595	400.8	54.3	31.4	1919	Sparrows Point, Md.....	Baltimore, Md.....	Do.
218390	LRSN	St. s.	2	2	DOCHET.....	5,268	3,347	386.8	52.2	27.4	1919	Chester, Pa.....	Philadelphia, Pa.....	Do.
218391	LRSP	St. s.	2	2	MOUNT EVANS.....	6,280	3,912	410.0	54.2	27.6	1919	Arlington, N. Y.....	New York, N. Y.....	Do.
218396	LRSQ	St. s.	1	2	LAKE CANNONS-BURG.	2,352	1,404	251.0	43.6	23.0	1919	Portland, Oreg.....	Portland, Oreg.....	Do.
218404	LRST	St. s.	1	2	Kudaca.....	2,551	1,528	267.3	46.0	23.6	1919	Saginaw, Mich.....	Port Huron, Mich.....	Saginaw Shipbuilding Co.
218406	LRSV	St. s.	1	2	NOLA.....	596	426	165.0	28.0	13.9	1919	Jacksonville, Fla.....	Jacksonville, Fla.....	U. S. Shipping Board.
218408	LRSW	St. s.	2	2	OGONTZ.....	5,753	3,562	390.0	54.2	27.6	1919	Mobile, Ala.....	New Orleans, La.....	Gulf Navigation Co. (Inc.).
218409	LRTB	St. s.	2	2	PIPESTONE COUNTY.....	5,753	3,562	390.0	54.2	27.6	1919	Hog Island, Pa.....	Philadelphia, Pa.....	U. S. Shipping Board.
218416	LRTC	St. s.	1	1	TEKACO 147.....	484	324	147.7	40.1	12.4	1919do.....do.....	Do.
218417	LRTD	St. s.	3	0	EDMORE.....	7,002	5,444	409.6	54.2	27.1	1919	Auburn, N. Y.....	Port Arthur, Tex.....	The Texas Co.
218418	LRTF	St. s.	1	2	LAKE FARADEE.....	2,642	1,639	251.0	43.6	26.1	1919	Seattle, Wash.....	Seattle, Wash.....	U. S. Shipping Board.
												Cleveland, Ohio.....	Cleveland, Ohio.....	American Ship Building Co.

SIGNAL LETTERS AWARD FROM JULY 1 TO OCT. 27, 1919.

218422	LRTG	St. s.	1	2	Himoto.....	2,554	1,513	267.0	46.2	23.7	1919	Olympia, Wash.....	Seattle, Wash.....	U. S. Shipping Board.
218423	LRTH	St. s.	1	2	Hyannis.....	2,556	1,515	266.9	46.4	23.8	1919do.....do.....	Do.
218424	LRTJ	St. s.	1	2	John M. Emery.....	1,560	924	227.5	41.6	19.7	1919	Elizabeth, N. J.....	New York, N. Y.....	The John W. Sullivan Co.
218277	LRTK	Ga. s.	1	2	Elizabeth Edwards..	93	65	82.6	21.6	7.3	1919	Greenport, N. Y.....	Greenport, N. Y.....	Edwards Bros. & Co. (Inc.).
218426	LRTM	St. s.	2	2	WEST HENSHAW.....	5,780	3,597	409.7	54.2	27.7	1919	Seattle, Wash.....	Seattle, Wash.....	U. S. Shipping Board.
218427	LRTN	St. s.	2	2	ROCK ISLAND.....	2,964	1,760	300.0	44.1	22.9	1919	Wilmington, Del.....	Wilmington, Del.....	Do.
218428	L RTP	St. s.	2	2	COSTIGAN.....	6,126	3,800	400.7	54.2	30.4	1919	Harriman, Pa.....	Philadelphia, Pa.....	Do.
218433	LRTQ	*Sch.	2	5	HERMITAGE.....	2,111	1,632	306.2	50.2	20.3	1919	Baltimore, Md.....	Baltimore, Md.....	Aluminum Company of America.
218435	LRTS	St. s.	3	0	ELMSPORT.....	7,004	5,486	409.6	54.2	27.1	1919	Seattle, Wash.....	Seattle, Wash.....	U. S. Shipping Board.
218436	LRTV	St. s.	2	1	WATERTOWN.....	6,435	4,648	416.9	56.2	31.0	1919	Quincy, Mass.....	Boston, Mass.....	Do.
218437	LRTW	St. s.	1	2	LAKE GIRTH.....	2,664	1,654	251.0	43.6	26.1	1919	Wyandotte, Mich.....	Detroit, Mich.....	Do.
218438	LRTV	St. s.	1	2	LAKE GLASCO.....	2,664	1,654	251.0	43.6	26.1	1919do.....do.....	Do.
218439	LRTV	St. s.	1	2	LAKE FABYAN.....	2,664	1,654	251.0	43.6	26.1	1919	Detroit, Mich.....do.....	Do.

SIGNAL LETTERS AWARDED FROM JULY 1 TO OCT. 27, 1919—Continued.

[Steel vessels in SMALL CAPITALS, iron in *italics*, wood in roman.]

Official No.	Signal letters.	Rig.	Decks.	Masts.	Name of vessel.	Gross tonnage.	Net tonnage.	Length.	Breadth.	Depth.	When built.	Where built.	Home port (where permanent document issues).	Name of managing or principal owner.
								Feet.	Feet.	Feet.				
218448	LRVD	St. s.	1	2	LAKE ELLENORAH	2,730	1,693	253.4	43.6	26.0	1919	Ecorse, Mich.	Detroit, Mich.	U. S. Shipping Board.
218449	LRVF	St. s.	1	2	ASOLIN	2,541	1,514	267.5	47.1	23.7	1919	Anacortes, Wash.	Seattle, Wash.	Do.
218450	LRVG	St. s.	2	2	LEHIGH	5,753	3,562	390.0	54.2	27.6	1919	Hog Island, Pa.	Philadelphia, Pa.	Do.
218451	LRVH	St. s.	1	2	BOSTON BRIDGE	3,642	2,240	324.0	46.2	25.0	1919	Newark, N. J.	Newark, N. J.	Do.
218454	LRVI	St. s.	1	2	BAY HEAD	3,642	2,240	324.0	46.2	25.0	1919	do.	do.	Do.
218455	LRVK	St. s.	1	2	CALNO	3,642	2,240	324.0	46.2	25.0	1919	do.	do.	Do.
218456	LRVL	St. s.	1	2	DAVIDSON COUNTY	3,642	2,240	324.0	46.2	25.0	1919	do.	do.	Do.
218457	LRVN	St. s.	1	2	PAWTUCKET	3,642	2,240	324.0	46.2	25.0	1919	do.	do.	Do.
218458	LRVP	St. s.	1	2	ASSINIPPI	3,642	2,240	324.0	46.2	25.0	1919	do.	do.	Do.
218459	LRVQ	St. s.	1	2	PONTIA	3,642	2,240	324.0	46.2	25.0	1919	do.	do.	Do.
218460	LRVS	St. s.	1	2	WALKILL	3,642	2,240	324.0	46.2	25.0	1919	do.	do.	Do.
218461	LRVT	St. s.	1	2	WOODMANSE	3,642	2,240	324.0	46.2	25.0	1919	do.	do.	Do.
218465	LRVW	St. s.	1	2	Mayport	2,551	1,528	267.3	46.0	23.6	1919	Jacksonville, Fla.	Jacksonville, Fla.	Do.
218466	LRWB	St. s.	2	0	WEST ISLAY	6,366	3,976	409.8	54.2	29.2	1919	Seattle, Wash.	Seattle, Wash.	Do.
218471	LRWC	St. s.	1	2	LAKE FARMING-DALE	2,643	1,634	251.0	43.6	26.1	1919	Superior, Wis.	Superior, Wis.	Do.
218472	LRWD	St. s.	1	2	LAKE FURLOUGH	2,607	1,604	251.0	43.6	26.2	1919	Buffalo, N. Y.	Buffalo, N. Y.	Do.
218476	LRWF	St. s.	2	2	LAKE GAZETTE	2,664	1,630	251.0	43.6	26.1	1919	Chicago, Ill.	Chicago, Ill.	Chicago Ship Building Co.
218477	LRWG	St. s.	2	2	STRATHNAVER	5,268	3,347	386.8	52.2	27.4	1919	Arlington, N. Y.	New York, N. Y.	U. S. Shipping Board.
218478	LRWH	St. s.	1	2	LAKE FABIVS	2,664	1,654	251.0	43.6	26.1	1919	Wyandotte, Mich.	Detroit, Mich.	Do.
218485	LRWJ	St. s.	2	2	MAIDEN CREEK	5,753	3,562	390.0	54.2	27.6	1919	Hog Island, Pa.	Philadelphia, Pa.	Do.
218486	LRWK	St. s.	2	2	LUXPALLE	5,753	3,562	390.0	54.2	27.6	1919	do.	do.	Do.
218489	LRWM	St. s.	1	2	LAKE FROLONG	2,608	1,613	251.0	43.6	25.1	1919	Lorain, Ohio	Cleveland, Ohio	American Ship Building Co.
218493	LRWN	St. s.	1	2	Ashwaubemle	176	29	95.5	24.7	12.2	1919	Green Bay, Wis.	Milwaukee, Wis.	U. S. Shipping Board.
218496	LRWP	St. s.	2	2	BENONI	6,330	3,959	409.6	54.4	27.4	1919	Baltimore, Md.	Baltimore, Md.	Baltimore Dry Docks & Ship Building Co.
218499	LRWQ	St. s.	1	2	LAKE FRUGALITY	2,608	1,613	251.0	43.6	26.1	1919	Lorain, Ohio	Cleveland, Ohio	American Ship Building Co.
218500	LRWS	St. s.	2	2	BELFORT	6,831	4,259	395.5	55.0	31.4	1919	Kearny, N. J.	Newark, N. Y.	U. S. Shipping Board.
218501	LRWT	St. s.	2	2	WESTMORELAND	6,831	4,259	395.5	55.0	31.4	1919	do.	do.	Do.
218506	LRWV	St. s.	2	3	MONASSES	6,092	4,302	402.6	53.0	32.0	1919	Oakland, Calif.	San Francisco, Calif.	Do.
218509	LSCB	St. s.	1	2	LAKE FIBRE	2,671	1,588	248.6	43.7	25.9	1919	Toledo, Ohio	Toledo, Ohio	Do.
218514	LSCD	St. s.	1	1	Vanguard	177	30	95.5	24.7	12.2	1919	Green Bay, Wis.	Milwaukee, Wis.	Do.
218515	LSCF	St. s.	1	1	Guardian	177	30	95.5	24.7	12.2	1919	do.	do.	Do.
218516	LSCG	St. s.	1	1	Scudico	176	29	95.5	24.7	12.2	1919	do.	do.	Do.
218467	LSCH	St. s.	2	2	DELIGHT	5,141	3,895	379.9	53.1	26.9	1919	Tacoma, Wash.	Tacoma, Wash.	Do.
218518	LSCJ	St. s.	2	2	COLD SPRING	6,207	3,870	400.5	54.2	30.4	1919	Newburgh, N. Y.	New York, N. Y.	Do.
218525	LSCK	St. s.	2	2	DELONA	2,924	1,709	294.0	46.7	23.8	1919	Portland, Ore.	Portland, Ore.	Do.
218531	LSCM	St. s.	1	2	Fort Leavenworth	2,532	1,515	266.0	46.0	24.1	1918	North Bend, Ore.	Marshfield, Ore.	Do.
218532	LSCN	St. s.	2	2	WEST HARSHAW	6,267	3,903	410.0	54.2	27.6	1919	Portland, Ore.	Portland, Ore.	Do.
218534	LSCP	Bkn.	1	4	Rolph	1,386	1,224	231.4	43.5	18.6	1919	Rolph, Calif.	San Francisco, Calif.	Rolph Navigation & Coal Co.
218545	LSCR	St. s.	2	0	CITY OF SPOKANE	6,427	4,845	401.7	54.8	32.1	1919	Seattle, Wash.	Seattle, Wash.	U. S. Shipping Board.
218546	LGBT	St. s.	1	2	Burnside	2,548	1,498	266.5	46.0	24.1	1919	Marshfield, Ore.	Marshfield, Ore.	Do.
218551	LGBV	St. s.	2	2	NEDMAC	5,753	3,562	390.0	54.2	27.6	1919	Hog Island, Pa.	Philadelphia, Pa.	Do.
218556	LGBW	St. s.	2	2	WEST ALETA	6,719	4,337	410.5	54.0	27.0	1919	South San Francisco, Calif.	San Francisco, Calif.	Do.
218557	LSCB	St. s.	2	2	TUCKANUCK	6,091	4,572	402.6	53.0	32.0	1919	Oakland, Calif.	do.	Do.
218559	LSCD	St. s.	1	2	LAKE FARRAGUT	2,643	1,634	251.0	43.6	26.6	1919	Superior, Wis.	Superior, Wis.	Do.
218560	LSCF	St. s.	1	2	LAKE FACKLER	2,664	1,654	251.0	43.6	26.1	1919	Wyandotte, Mich.	Detroit, Mich.	Do.
218568	LSCG	St. s.	1	2	Coulter	2,565	1,575	267.3	46.0	23.5	1919	Tampa, Fla.	Tampa, Fla.	Do.
218561	LSCH	Sch.	1	4	Mary Stuart	726	650	179.4	37.1	15.2	1919	Phippsburg, Me.	New York, N. Y.	David Cohen & Co.
218562	LSCJ	Sch.	2	4	M. Vivian Pierce	1,511	1,380	224.0	43.2	20.8	1919	Thomaston, Me.	Boston, Mass.	Atlantic Coast Co.
218563	LSCK	Sch.	2	3	Wagaya	2,259	2,135	267.3	46.0	23.6	1919	Newington, N. H.	Portsmouth, N. H.	U. S. Shipping Board.
218579	LSCM	St. s.	2	1	HUGOTON	7,048	4,338	434.8	56.2	31.7	1919	Sparrows Point, Md.	Baltimore, Md.	Do.
218580	LSCN	Sch.	1	4	Copperfield	691	560	172.5	36.0	14.1	1919	Chickasaw, Ala.	Mobile, Ala.	Walter Wrightson.
218581	LSCP	St. s.	2	2	WEST CHATALA	6,284	3,903	409.8	54.2	27.7	1919	Portland, Ore.	Portland, Ore.	U. S. Shipping Board.
218582	LSCQ	St. s.	2	2	WEST SEGOVIA	6,284	3,903	409.8	54.2	27.7	1919	do.	do.	Do.
218585	LSCR	St. s.	1	2	DOYLESTOWN	2,632	1,610	289.0	44.1	19.2	1919	do.	do.	Do.
218586	LSCV	St. s.	2	0	ASKAWAKE	6,148	4,617	401.9	53.1	32.0	1919	Seattle, Wash.	Seattle, Wash.	Do.
218595	LSCW	St. s.	2	2	CORSON	5,753	3,562	390.0	54.2	27.6	1919	Hog Island, Pa.	Philadelphia, Pa.	Do.
218596	LSCX	St. s.	2	2	FLUOR SPAR	5,753	3,562	390.0	54.2	27.6	1919	do.	do.	Do.
218597	LSCY	St. s.	2	2	LIBERTY GLO.	5,753	3,562	390.0	54.2	27.6	1919	do.	do.	Do.
218600	LSDC	St. s.	1	2	LAKE FARBER	2,638	1,634	251.0	43.6	26.1	1919	Cleveland, Ohio	Cleveland, Ohio	American Ship Building Co.
218601	LSDF	Sch.	1	3	Ramos	1,208	1,145	227.2	37.5	18.7	1919	Morgan City, La.	Morgan City, La.	U. S. Shipping Board.
218602	LSDG	Sch.	1	3	Iberia	1,208	1,145	227.2	37.5	18.7	1919	do.	do.	Do.
218603	LSDH	Sch.	1	3	Vermilion	1,208	1,145	227.2	37.5	18.7	1919	do.	do.	Do.
218607	LSDK	St. s.	2	2	Newton	2,521	864	267.3	46.0	23.9	1919	Newington, N. H.	Portsmouth, N. H.	Do.
218612	LSDM	St. s.	3	0	COLORADO SPRINGS	7,003	5,485	409.6	54.2	27.1	1919	Seattle, Wash.	Seattle, Wash.	Do.
218614	LSDN	St. s.	2	2	WEST CATOTE	6,107	4,637	410.5	54.3	27.2	1919	Los Angeles, Calif.	Los Angeles, Calif.	Do.
218615	LSDP	St. s.	2	2	NEW BRITAIN	5,268	3,347	386.8	52.2	27.4	1919	Arlington, N. Y.	New York, N. Y.	Great Northwestern Shipping Corporation.
218616	LSDQ	St. s.	1	2	LAKE FRUMET	2,608	1,614	251.0	43.6	26.1	1919	Lorain, Ohio	Cleveland, Ohio	U. S. Shipping Board.
218617	LSDR	St. s.	2	2	SEARON	4,936	3,457	364.9	51.0	29.5	1919	Gloucester City, N. J.	Philadelphia, Pa.	Do.

SIGNAL LETTERS AWARDED FROM JULY 1 TO OCT. 27, 1919—Continued.

[Steel vessels in SMALL CAPITALS, iron in *italics*, wood in roman.]

Official No.	Signal letters.	Rig.	Decks.	Masts.	Name of vessel.	Gross tonnage.	Net tonnage.	Length.	Breadth.	Depth.	When built.	Where built.	Home port (where permanent document issues.)	Name of managing or principal owner.
218621	LSDT	St. s.	1	2	Pelican.....	379	168	<i>Fct.</i> 150.4	<i>Fct.</i> 25.0	13.3	1919	South Portland, Me.	Rockland, Me.	The Pelican Co. (Inc.)
218622	LSDV	St. s.	1	2	Arenas.....	2,551	1,527	267.3	46.0	23.6	1919	Orange, Tex.	Port Arthur, Tex.	U. S. Shipping Board.
218623	LSDW	St. s.	2	2	Ripogenus.....	2,278	1,312	267.0	42.1	25.8	1919	Rockland, Me.	Portland, Me.	Great Northern Paper Co. (Inc.)
218624	LSFB	St. s.	1	1	Ajax.....	356	197	133.8	29.7	10.8	1919	South Portland, Me.	do.	P. H. Doyen Co. (Inc.)
218625	LSFC	Sch.	2	4	Helen Barnet Gring.	1,226	1,127	202.8	40.4	20.8	1919	Camden, Me.	Boston, Mass.	Lewis K. Thurlow.
218627	LSFD	St. s.	2	2	Gray Cloud.....	2,988	1,760	273.6	49.1	25.7	1919	Aberdeen, Wash.	Seattle, Wash.	Grays Harbor Motor-ship Corp.
218628	LSFG	St. s.	2	2	WEST HEPBURN.....	5,779	3,596	409.7	54.2	27.7	1919	Seattle, Wash.	do.	U. S. Shipping Board.
218629	LSFH	St. s.	2	3	GEO. H. JONES.....	6,689	4,166	429.3	59.2	31.4	1919	Chester, Pa.	New York, N. Y.	Standard Oil Co. (N.J.)
218630	LSFJ	St. s.	2	3	S. B. HUNT.....	6,689	4,166	429.3	59.2	31.4	1919	do.	do.	do.
218631	LSFK	St. s.	1	2	ILADDON.....	3,642	2,240	324.0	48.2	25.0	1919	Newark, N. J.	Newark, N. J.	U. S. Shipping Board.
218632	LSFM	St. s.	1	2	WACO.....	3,642	2,240	324.0	48.2	25.0	1919	do.	do.	do.
218633	LSFN	St. s.	1	2	DELAVAN.....	3,545	2,174	324.0	48.2	25.0	1919	do.	do.	do.
218634	LSFP	St. s.	1	2	CAMBRIDGE.....	3,642	2,240	324.0	48.2	25.0	1919	do.	do.	do.
218635	LSFQ	St. s.	2	0	WEST ISLETA.....	6,368	3,976	409.8	54.2	29.2	1919	Seattle, Wash.	Seattle, Wash.	do.
218639	LSFR	St. s.	2	2	DREBYLINE.....	7,063	4,348	435.0	56.0	32.0	1919	Alameda, Calif.	San Francisco, Calif.	do.
218640	LSFT	St. s.	1	2	LAKE FAIRFAX.....	2,664	1,654	251.0	43.6	26.1	1919	Wyandotte, Mich.	Detroit, Mich.	do.
218654	LSFV	Ga. s.	1	3	Nomis.....	460	368	133.7	32.9	13.7	1919	Pensacola, Fla.	Pensacola, Fla.	Pensacola Vessel Construction Corp.
218655	LSFW	St. s.	2	2	CASPER.....	5,783	3,562	390.0	54.2	27.6	1919	Hog Island, Pa.	Philadelphia, Pa.	U. S. Shipping Board.
218656	LSGB	St. s.	2	2	GLEN RIDGE.....	5,104	3,720	377.0	52.0	26.8	1919	Shooters Island, N.Y.	New York, N. Y.	do.
218667	LSGC	St. s.	2	0	ELBECK.....	6,424	4,833	401.7	54.8	32.1	1919	Seattle, Wash.	Seattle, Wash.	do.
218668	LSGD	St. s.	2	2	OLEN.....	5,311	4,093	379.5	53.1	30.1	1919	Tacoma, Wash.	do.	do.
218673	LSGF	Sch.	1	3	WINDGARDE.....	1,327	1,169	231.0	38.5	18.7	1919	Bath, Me.	Bath, Me.	do.
218674	LSGH	St. s.	2	2	WEST KENE.....	6,687	4,622	410.5	54.3	27.2	1919	Long Beach, Calif.	Los Angeles, Calif.	do.
218675	LSGJ	St. s.	2	2	WEST HABTS.....	6,187	3,835	410.0	43.2	27.6	1919	Portland, Ore.	Portland, Ore.	do.
218676	LSGK	St. s.	2	2	BALBUTTS.....	6,435	4,648	416.9	56.2	31.0	1919	Quincy, Mass.	Boston, Mass.	do.
218679	LSGM	St. s.	1	2	LAKE FAGUNDUS.....	2,664	1,654	251.0	43.6	26.1	1919	Wyandotte, Mich.	Detroit, Mich.	do.
218680	LSGN	St. s.	1	2	LAKE FAIRIE.....	2,664	1,654	251.0	43.6	26.1	1919	do.	do.	do.
218681	LSGP	St. s.	2	2	AFEL.....	5,783	3,562	390.0	54.2	27.6	1919	Hog Island, Pa.	Philadelphia, Pa.	do.
218682	LSGQ	St. s.	2	2	CITY OF FAIRBURY.....	5,783	3,562	390.0	54.2	27.6	1919	do.	do.	do.
218683	LSGR	St. s.	2	2	LIBERTY LAND.....	5,783	3,562	390.0	54.2	27.6	1919	do.	do.	do.
218689	LSGV	St. s.	2	2	CANSUMBERT.....	5,066	4,465	402.5	53.0	32.0	1919	do.	do.	do.
218690	LSGW	St. s.	1	2	Lobore.....	475	218	139.6	30.3	15.7	1919	Baypoint, Calif.	San Francisco, Calif.	do.
218691	LSHB	St. s.	1	2	ASQUAM.....	3,642	2,240	324.0	46.2	25.0	1919	Savannah, Ga.	Savannah, Ga.	do.
218692	LSHC	St. s.	1	2	LAKE FARRAR.....	2,606	1,609	251.0	43.6	26.6	1919	Newark, N. J.	Newark, N. J.	do.
218693	LSHD	St. s.	1	2	LAKE STOH.....	2,606	1,609	251.0	43.6	26.6	1919	Superior, Wis.	Duluth, Minn.	do.
218694	LSHF	St. s.	1	2	LAKE FALAMA.....	2,606	1,609	251.0	43.6	26.6	1919	do.	do.	do.
218695	LSHG	St. s.	2	2	BABOOSIC.....	5,988	4,650	410.5	54.2	27.0	1919	Portsmouth, N. H.	Portsmouth, N. H.	do.
218697	LSHJ	St. s.	2	2	FIRTHCLIFFE.....	6,188	3,857	400.5	54.2	30.4	1919	Newburgh, N. Y.	New York, N. Y.	do.
218698	LSHK	St. s.	2	2	KITTEGAUN.....	6,126	3,800	400.7	54.2	30.4	1919	Harriman, Pa.	Philadelphia, Pa.	do.
218699	LSHM	St. s.	2	2	INNOKO.....	6,351	4,069	395.5	55.0	31.4	1919	Kearny, N. J.	Newark, N. J.	do.
218700	LSHN	St. s.	2	2	BELLBUCKLE.....	6,307	3,835	395.5	55.0	31.4	1919	do.	do.	do.
218701	LSHP	St. s.	1	2	ZAREMBO.....	4,890	3,665	380.2	53.1	27.0	1919	Tacoma, Wash.	Seattle, Wash.	do.
218703	LSHQ	Sch.	1	3	Northern No. 31.....	1,063	1,021	231.1	35.0	14.9	1919	Havre de Grace, Md.	Wilmington, Del.	Northern Transportation Co. (Inc.)
218706	LSHR	St. s.	2	2	WYTHEVILLE.....	6,551	4,069	395.5	55.0	31.4	1919	Kearny, N. J.	Newark, N. J.	Standard Oil Co. (N.J.)
218707	LSHT	St. s.	2	2	BETSY BELL.....	6,182	3,835	402.6	53.2	32.0	1919	Alexandria, Va.	Alexandria, Va.	U. S. Shipping Board.
218708	LSHV	St. s.	1	2	LAKE FANBUSH.....	2,598	1,610	251.0	43.6	26.1	1919	Lorain, Ohio.	Cleveland, Ohio.	do.
218711	LSHW	St. s.	2	2	WAWALONA.....	6,128	4,413	401.4	53.2	31.9	1919	Vancouver, Wash.	Seattle, Wash.	do.
218713	LSJB	St. s.	1	2	LAKE ELLENDALE.....	2,730	1,693	253.4	43.6	26.0	1919	Ecorse, Mich.	Detroit, Mich.	do.
218714	LSJC	St. s.	1	2	Brentwood.....	2,922	1,724	267.8	49.8	25.6	1919	Portland, Ore.	Portland, Ore.	do.
218715	LSJD	St. s.	2	2	NAMEAUG.....	6,338	3,894	409.6	54.4	27.4	1919	Proton, Conn.	New London, Conn.	do.
218718	LSJF	St. s.	2	2	LAKE GADSDEN.....	2,711	1,660	253.5	43.9	25.9	1919	Manitowoc, Wis.	Milwaukee, Wis.	do.
218452	LSJG	St. s.	1	2	ROTARIAN.....	478	264	132.0	29.0	8.4	1919	Galveston, Tex.	Galveston, Tex.	Seaboard Transportation & Shipping Co.
218720	LSJH	St. s.	1	2	Fort Logan.....	2,534	1,516	266.5	46.0	24.1	1918	North Bend, Ore.	Marshfield, Ore.	U. S. Shipping Board.
218721	LSJK	St. s.	1	2	Lake Singara.....	2,715	1,690	253.4	43.7	26.2	1919	Ashtabula, Ohio.	Cleveland, Ohio.	do.
218722	LSJM	St. s.	1	2	Cape Fear.....	2,796	1,693	266.6	46.0	24.8	1919	Wilmington, N. C.	Wilmington, N. C.	do.
218723	LSJN	St. s.	2	2	Deva.....	2,924	1,709	294.0	46.7	23.8	1919	Portland, Ore.	Portland, Ore.	do.
218724	LSJP	St. s.	2	2	Diana.....	2,924	1,709	294.0	46.7	23.8	1919	do.	do.	do.
218727	LSJQ	St. s.	1	2	KESKENA.....	427	187	142.0	27.5	14.6	1919	Superior, Wis.	Duluth, Minn.	do.
218729	LSJT	St. s.	1	2	KIBON.....	427	187	142.0	27.5	14.6	1919	do.	do.	do.
218730	LSJV	St. s.	1	2	KITCHEL.....	427	187	142.0	27.5	14.6	1919	do.	do.	do.
218731	LSJW	St. s.	2	2	RICHMOND BORO.....	5,268	3,347	386.8	52.2	27.4	1919	Arlington, N. Y.	New York, N. Y.	do.
218732	LSKB	St. s.	2	2	WEST INSKIP.....	5,997	4,520	410.5	54.3	27.2	1919	Los Angeles, Calif.	Los Angeles, Calif.	do.
218733	LSKC	St. s.	2	2	SEATTLE SPIRIT.....	5,783	3,600	409.7	54.2	27.7	1919	Seattle, Wash.	Seattle, Wash.	do.
218735	LSKD	Ga. s.	1	2	BAYONNE.....	1,110	638	266.8	35.6	16.8	1919	Newburgh, N. Y.	New York, N. Y.	Vacuum Oil Co.
218738	LSKF	St. s.	1	2	Wayhut.....	2,551	1,528	267.3	46.0	23.6	1919	Jacksonville, Fla.	Jacksonville, Fla.	U. S. Shipping Board.
218739	LSKG	St. s.	1	2	Caribou.....	2,551	1,528	267.3	46.0	23.6	1919	do.	do.	do.
218740	LSKH	St. s.	1	1	KEWANEE.....	3,550	2,125	318.4	46.0	23.6	1919	Elizabeth, N. J.	Newark, N. J.	do.
218741	LSKJ	St. s.	2	2	MINNEQUA.....	5,783	3,562	390.0	54.2	27.6	1919	Hog Island, Pa.	Philadelphia, Pa.	do.
218742	LSKM	Sch.	1	4	James E. Newsom.....	707	629	190.4	36.2	14.9	1919	Boothbay Harbor, Me.	Boston, Mass.	Lewis K. Thurlow.
218747	LSKN	Ga. s.	1	3	Irages.....	436	319	134.3	31.2	11.6	1919	Milton, Fla.	New Orleans, La.	Segari Export & Import Co.

† Concrete.

SIGNAL LETTERS AWARDED FROM JULY 1 TO OCT. 27, 1919—Continued.

[Steel vessels in SMALL CAPITALS, iron in *italics*, wood in roman.]

Official No.	Signal letters.	Rig.	Decks.	Masts.	Name of vessel.	Gross tonnage.	Net tonnage.	Length.	Breadth.	Depth.	When built.	Where built.	Home port (where permanent document issues).	Name of managing or principal owner.
								Feet.	Feet.	Feet.				
218740	LSKQ	St. s.	1	2	Clio.....	2,475	1,466	268.3	46.2	23.2	1919	Bellingham, Wash.	Seattle, Wash.....	Pacific American Fisheries.
218750	LSKR	St. s.	2	2	WEST HARTLAND.....	6,167	3,835	410.0	54.2	27.6	1919	Portland, Oreg.....	Portland, Oreg.....	U. S. Shipping Board.
218751	LSKT	Sch.	1	3	Sherwood.....	1,281	1,210	228.0	38.0	19.1	1919	Baltimore, Md.....	Baltimore, Md.....	Do.
218753	LSKV	St. s.	2	2	LIGHTBURN.....	6,784	5,154	416.8	56.1	31.1	1919	Bath, Me.....	Bath, Me.....	Do.
218754	LSKW	St. s.	2	2	MERCER VICTORY.....	6,126	3,900	400.7	54.2	30.4	1919	Harriman, Pa.....	Philadelphia, Pa.....	Do.
218759	LSMB	St. s.	1	2	Conewago.....	2,546	1,509	267.1	46.2	23.8	1919	Olympia, Wash.....	Seattle, Wash.....	Do.
218760	LSMC	St. s.	2	2	COTATI.....	5,963	4,385	402.6	53.0	32.0	1919	Oakland, Calif.....	San Francisco, Calif.....	Do.
218761	LSMD	St. s.	1	2	Dardania.....	2,532	1,496	264.6	46.1	24.0	1919	Columbia City, Oreg.....	Portland, Oreg.....	Do.
218762	LSMF	St. s.	1	2	Datis.....	2,532	1,496	264.6	46.1	24.0	1919do.....do.....	Do.
218763	LSMG	St. s.	1	2	Explorer.....	475	218	139.6	30.3	15.7	1919	Savannah, Ga.....	Savannah, Ga.....	Do.
218764	LSMH	St. s.	2	2	HATCHE.....	5,969	4,431	402.5	53.0	32.0	1919	Oakland, Calif.....	San Francisco, Calif.....	Do.
218765	LSMJ	St. s.	2	2	KNIGHTS ISLAND.....	2,966	1,760	300.0	44.1	22.9	1919	Wilmington, Del.....	Wilmington, Del.....	Do.
218766	LSMK	St. s.	1	2	LAKE FEAR.....	2,344	1,399	251.0	43.6	22.0	1919	Saginaw, Mich.....	Port Huron, Mich.....	Saginaw Shipbuilding Co.
218767	LSMN	St. s.	1	2	LAKE FIELDING.....	2,571	1,588	248.6	43.7	25.9	1919	Toledo, Ohio.....	Toledo, Ohio.....	U. S. Shipping Board.
218768	LSMP	St. s.	2	0	STANLEY.....	6,428	4,832	401.7	54.8	32.1	1919	Seattle, Wash.....	Seattle, Wash.....	Do.
218769	LSMQ	St. s.	1	2	Traveller.....	475	218	139.6	30.3	15.7	1919	Savannah, Ga.....	Savannah, Ga.....	Do.
218770	LSMR	St. s.	1	2	Guardsman.....	360	199	126.0	29.9	13.7	1919	Solomons, Md.....	Baltimore, Md.....	Do.
218771	LSMT	St. s.	2	1	HUGENOT.....	6,964	4,282	434.8	56.2	31.7	1919	Sparrows Point, Md.....do.....	Do.
218775	LSMV	St. s.	1	2	JIM SID.....	209	101	101.8	21.2	11.0	1919	Mobile, Ala.....	Mobile, Ala.....	Gulf Barge & Towing Co.
218776	LSMW	Sch.	1	3	J. K. Mitchell.....	383	319	142.6	32.0	10.7	1919	Millbridge, Me.....	Machias, Me.....	Sawyer-Mitchell Co.
218777	LSNB	Sch.	2	4	Lucia P. Dow.....	998	891	189.0	37.8	20.0	1919	Rockland, Me.....	Boston, Mass.....	Atlantic Coast Co.
218782	LSNC	St. s.	2	0	WEST ISLIP.....	5,900	3,657	409.8	54.2	29.2	1919	Seattle, Wash.....	Seattle, Wash.....	U. S. Shipping Board.
218783	LSND	St. s.	1	2	Custodian.....	359	199	126.0	29.9	13.7	1919	Solomons, Md.....	Baltimore, Md.....	Do.
218785	LSNF	St. s.	1	1	Energy.....	177	30	95.5	24.7	12.2	1919	Sturgeon Bay, Wis.....	Milwaukee, Wis.....	Do.
218786	LSNG	St. s.	1	2	ABLANSSET.....	3,545	2,174	324.0	46.2	25.0	1919	Newark, N. J.....	Newark, N. J.....	Do.
218788	LSNJ	St. s.	1	2	FOURTH ALABAMA.....	3,545	2,174	324.0	46.2	25.0	1919do.....do.....	Do.
218789	LSNK	St. s.	1	2	LACKAWANNAVALLEY.....	3,545	2,174	324.0	46.2	25.0	1919do.....do.....	Do.
218790	LSNM	St. s.	2	2	LAFOMO.....	5,562	3,434	390.0	54.2	27.6	1919	Hog Island, Pa.....	Philadelphia, Pa.....	Do.
218791	LSNP	St. s.	2	2	LEBANON.....	5,562	3,434	390.0	54.2	27.6	1919do.....do.....	Do.
218792	LSNQ	St. s.	2	2	LOCKPORT.....	6,214	3,751	400.7	54.2	30.1	1919	Chester, Pa.....do.....	Do.
218793	LSNR	St. s.	1	2	LORDSHIP MANOR.....	3,545	2,174	324.0	46.2	25.0	1919	Newark, N. J.....	Newark, N. J.....	Do.
218794	LSNT	St. s.	1	2	NONANTUM.....	3,545	2,174	324.0	46.2	25.0	1919do.....do.....	Do.
218795	LSNV	St. s.	1	2	PUTNAM.....	3,545	2,174	324.0	46.2	25.0	1919do.....do.....	Do.
218796	LSNW	St. s.	2	2	TULSA.....	5,562	3,434	390.0	54.2	27.6	1919	Hog Island, Pa.....	Philadelphia, Pa.....	Do.
218797	LSPB	St. s.	2	2	WEST CHESWALD.....	6,187	3,837	409.8	54.2	27.7	1919	Portland, Oreg.....	Portland, Oreg.....	Do.
218798	LSPC	St. s.	2	2	WEST RHIFANS.....	6,187	3,837	409.8	54.2	27.7	1919do.....do.....	Do.
218801	LSPD	St. s.	2	2	ABRAHAM LINCOLN.....	8,289	6,176	439.6	60.2	33.7	1919	Gloucester City, N. J.....	Philadelphia, Pa.....	Do.
218804	LSPF	St. s.	2	0	ICONIUM.....	6,183	4,669	402.2	53.1	32.0	1919	Seattle, Wash.....	Seattle, Wash.....	Do.
218805	LSPG	St. s.	1	2	LAKE FLAGON.....	2,609	1,610	251.0	43.6	26.2	1919	Duluth, Minn.....	Duluth, Minn.....	Do.
218806	LSPH	St. s.	2	2	WEST CACTUS.....	5,642	4,196	410.5	54.0	27.1	1919	South San Francisco, Calif.....	San Francisco, Calif.....	Do.
218806	LSPJ	St. s.	3	2	CHAMFON.....	7,771	4,829	419.5	56.5	30.2	1919	Camden, N. J.....	Philadelphia, Pa.....	Do.
218809	LSPK	St. s.	2	2	WEEKIA.....	3,853	2,376	333.8	48.0	24.9	1919	Jacksonville, Fla.....	Jacksonville, Fla.....	Do.
218810	LSPM	St. s.	2	2	WEST SELENE.....	5,946	3,744	410.0	54.4	27.2	1919	Los Angeles, Calif.....	Los Angeles, Calif.....	Do.
218812	LSPQ	St. s.	2	0	ELBRIDGE.....	6,424	4,832	401.7	54.8	32.1	1919	Seattle, Wash.....	Seattle, Wash.....	Do.
218816	LSPR	St. s.	1	2	DELCO.....	3,482	2,112	328.0	46.2	22.9	1919	Wilmington, Del.....	Wilmington, Del.....	Do.
218817	LSPS	St. s.	2	2	BAKERSFIELD.....	5,997	4,529	410.5	54.3	27.2	1919	Los Angeles, Calif.....	Los Angeles, Calif.....	Do.
218818	LSPV	St. s.	2	2	DAUPERATA.....	6,208	3,877	409.8	54.4	27.4	1919	Baltimore, Md.....	Baltimore, Md.....	Do.
218820	LSPW	St. s.	1	2	BARTENEY.....	429	203	142.0	27.7	14.8	1919	Elizabeth, N. J.....	Newark, N. J.....	Do.
218821	LSPB	St. s.	1	2	BUFFALO BRIDGE.....	3,545	2,174	324.0	46.2	25.0	1919	Newark, N. J.....do.....	Do.
218822	LSPC	St. s.	1	2	PARKSVILLE.....	3,545	2,174	324.0	46.2	25.0	1919do.....do.....	Do.
218831	LSPD	St. s.	1	2	LAKE FLAGSTAFF.....	2,609	1,610	251.0	43.6	26.2	1919	Duluth, Minn.....	Duluth, Minn.....	Do.
218832	LSPF	St. s.	1	2	LAKE FLAMBEAU.....	2,609	1,610	251.0	43.6	26.2	1919do.....do.....	Do.
218833	LSPG	St. s.	2	2	SHUCKSHINNY.....	5,363	3,494	390.0	54.2	27.6	1919	Hog Island, Pa.....	Philadelphia, Pa.....	Do.
218835	LSPH	St. s.	2	2	BANNACK.....	4,844	2,967	377.0	52.0	26.8	1919	Shooters Island, N. Y.....	New York, N. Y.....	Do.
218836	LSQJ	St. s.	2	2	NEEMARA.....	6,076	3,729	401.4	53.2	31.9	1919	Vancouver, Wash.....	Portland, Oreg.....	Do.
218837	LSQK	St. s.	2	2	DEVOLENTE.....	7,058	4,549	435.0	56.0	32.0	1919	Alameda, Calif.....	San Francisco, Calif.....	Do.
218847	LSQM	St. s.	2	2	ETEN.....	6,848	4,337	435.7	53.2	29.2	1907	Hamburg, Germany.....	New York, N. Y.....	Do.
218849	LSQN	St. s.	3	0	WHEATLAND MONTANA.....	7,003	5,454	410.1	54.2	27.1	1919	Seattle, Wash.....	Seattle, Wash.....	Do.
218850	LSQP	St. s.	2	2	VINCENT.....	6,629	4,122	396.5	55.0	31.4	1919	Kearny, N. J.....	Newark, N. J.....	Do.
218851	LSQR	St. s.	2	2	WINONA COUNTY.....	6,517	4,045	396.5	55.0	31.4	1919do.....do.....	Do.
218852	LSQT	St. s.	1	2	LAKE FARIBAULT.....	2,603	1,610	251.0	43.6	26.1	1919	Cleveland, Ohio.....	Cleveland, Ohio.....	Do.
218853	LSQV	St. s.	1	1	Mastiff.....	177	30	95.5	24.7	12.2	1919	Green Bay, Wis.....	Milwaukee, Wis.....	Do.
218854	LSQW	St. s.	1	1	Sampson.....	177	30	95.5	24.7	12.2	1919do.....do.....	Do.
218859	LSRB	St. s.	1	2	IMLAY.....	7,069	4,442	423.8	57.0	31.2	1919	Oakland, Calif.....	San Francisco, Calif.....	Do.
218864	LSRC	Sch.	2	6	DYKES.....	2,072	1,631	306.8	50.2	20.3	1919	Baltimore, Md.....	Baltimore, Md.....	Do.
218865	LSRD	St. s.	2	2	LABETTE.....	5,562	3,434	390.0	54.2	27.6	1919	Hog Island, Pa.....	Philadelphia, Pa.....	Do.
218866	LSRF	St. s.	2	2	ROCKAWAY PARK.....	4,844	2,967	377.0	52.0	26.8	1919	Shooters Island, N. Y.....	New York, N. Y.....	Do.
218867	LSRG	St. s.	2	2	SHANNOCK.....	5,562	3,434	390.0	54.2	27.6	1919	Hog Island, Pa.....	Philadelphia, Pa.....	Do.

SIGNAL LETTERS AWARDED FROM JULY 1 TO OCT. 27, 1919—Continued.

[Steel vessels in SMALL CAPITALS, iron in *italics*, wood in roman.]

Official No.	Signal letters.	Rtg.	Decks.	Masts.	Name of vessel.	Gross tonnage.	Net tonnage.	Length.	Breadth.	Depth.	When built.	Where built.	Home port (where permanent document issues).	Name of managing or principal owner.
								Feet.	Feet.	Feet.				
218968	LSRH	Ga. s.	1	2	Matchless	113	97	91.4	25.6	9.3	1889	Key West, Fla.....	Tampa, Fla.....	George J. Reynolds.
218973	LSRJ	St. s.	2	2	ORCUS.....	4,893	3,674	380.2	53.1	27.0	1919	Tacoma, Wash.....	Seattle, Wash.....	U. S. Shipping Board.
218974	LSRK	St. s.	2	0	ORANI.....	6,040	4,506	402.4	53.1	32.0	1919	Seattle, Wash.....	do.....	Do.
218975	LSRM	St. s.	1	0	Harry G. Lytle.....	266	135	121.3	28.8	12.5	1919	Sharptown, Md.....	New York, N. Y.....	Erie Basin Towing & Hoisting Co.
218976	LSRN	Sch.	2	4	Katherine May.....	915	816	183.8	37.6	19.2	1919	East Hampden, Me.	Bangor, Me.....	Bangor Shipbuilding Co.
218977	LSRP	St. s.	2	2	WEST HARTLEY.....	5,757	3,590	410.0	54.2	27.6	1919	Portland, Oreg.....	Portland, Oreg.....	U. S. Shipping Board.
218978	LSRQ	*Sch.	1	3	New Meadows.....	1,327	1,169	231.0	38.5	18.7	1919	Bath, Me.....	Bath, Me.....	Neptune Line (Inc.).
218980	LSRT	St. s.	1	2	ALDEN A. MILLS.....	346	166	139.2	24.0	13.1	1919	East Boothbay, Me.	Boston, Mass.....	Commonwealth Fisheries Co.
218981	LSRV	St. s.	1	2	LAKE FANSDALE.....	2,598	1,809	251.0	43.6	26.1	1919	Lorain, Ohio.....	Cleveland, Ohio.....	American Shipbuilding Co.
218982	LSRW	St. s.	1	2	LAKE FAULK.....	2,598	1,809	251.0	43.6	26.1	1919	do.....	do.....	U. S. Shipping Board.
218983	LSRB	*Sch.	1	3	Millville.....	1,213	1,093	229.7	37.2	19.3	1919	Millville, Fla.....	Tampa, Fla.....	Do.
218984	LSTC	Sch.	1	4	Anna G. Lord.....	861	793	131.5	36.7	17.0	1919	Bath, Me.....	New York, N. Y.....	Fields S. Pendleton.
218985	LSTD	Sch.	2	4	Herbert L. Rawding.....	1,219	1,109	201.7	38.5	21.9	1919	Stockton Springs, Me.	Boston, Mass.....	Atlantic Coast Co.
218986	LSTF	St. s.	2	2	VANADA.....	6,059	3,752	402.6	53.2	32.0	1919	Alexandria, Va.....	Alexandria, Va.....	U. S. Shipping Board.
218987	LSTG	St. s.	2	0	EDITOR.....	6,323	4,725	402.6	54.8	32.1	1919	Seattle, Wash.....	Seattle, Wash.....	Do.
218988	LSTH	St. s.	2	2	DEOCHIE.....	7,058	4,349	435.0	56.0	32.0	1919	Alameda, Calif.....	San Francisco, Calif.....	Do.
218989	LSTJ	Ga. s.	1	2	AVANCE.....	661	485	171.9	30.3	15.4	1919	Portland, Oreg.....	New York, N. Y.....	Christian Christiansen, Jr.
218993	LSTK	St. s.	2	2	WEST KATAN.....	5,958	4,512	410.5	54.3	27.2	1919	Long Beach, Calif.....	Los Angeles, Calif.....	U. S. Shipping Board.
218994	LSTM	Sch.	1	4	R. R. Govin.....	872	779	186.5	37.0	17.6	1919	Lindoleumville, N. Y.	New York, N. Y.....	Veritas Shipping Corp.
218995	LSTN	St. s.	1	2	LAKE ELLIJAY.....	2,674	1,658	253.4	43.8	26.0	1919	Ecorse, Mich.....	Detroit, Mich.....	U. S. Shipping Board.
218996	LSTP	St. s.	1	2	LAKE ELLICOTT.....	2,674	1,658	253.4	43.8	26.0	1919	do.....	do.....	Do.
218997	LSTQ	St. s.	1	2	LAKE ELLERSLIE.....	2,674	1,658	253.4	43.8	26.0	1919	do.....	do.....	Do.
218998	LSTR	St. s.	1	2	LAKE FISCUS.....	2,713	1,679	253.4	43.8	26.9	1919	Superior, Wis.....	Duluth, Minn.....	Do.
218999	LSTV	St. s.	2	2	YAFRANK.....	5,174	3,283	386.8	52.2	27.4	1919	Arlington, N. Y.....	New York, N. Y.....	Do.
219000	LSTW	St. s.	2	2	ALAMEDA.....	7,253	5,348	430.0	58.2	31.5	1919	Philadelphia, Pa.....	Philadelphia, Pa.....	Do.
219001	LSTX	St. s.	2	2	BIRD CITY.....	5,562	3,434	390.0	54.2	27.6	1919	Hog Island, Pa.....	do.....	Do.
219002	LSTY	St. s.	1	1	Retriever.....	176	29	95.5	24.7	12.2	1919	Manitowoc, Wis.....	Milwaukee, Wis.....	Do.
219003	LSTZ	St. s.	1	1	Terrier.....	176	29	95.5	24.7	12.2	1919	do.....	do.....	Do.
219004	LSTAA	St. s.	1	2	BATTLEBORO.....	426	200	142.0	27.7	14.8	1919	New York, N. Y.....	New York, N. Y.....	Do.
219005	LSTAB	St. s.	1	2	TAGUS.....	426	200	142.0	27.7	14.8	1919	do.....	do.....	Do.
219006	LSTAC	*Sch.	1	3	Richmond.....	1,719	1,634	228.8	41.9	21.6	1919	Richmond, Me.....	Bath, Me.....	Do.
219007	LSTAD	St. s.	1	2	Gonzals.....	2,554	1,534	267.3	46.0	23.6	1919	Orange, Tex.....	Port Arthur, Tex.....	Do.
219008	LSTAE	St. s.	1	2	BARWICK.....	418	196	142.0	27.7	14.8	1919	Elizabeth, N. J.....	Newark, N. J.....	Do.
219009	LSTAF	St. s.	1	2	BARTOLOME.....	418	196	142.0	27.7	14.8	1919	do.....	do.....	Do.
219010	LSTAG	St. s.	1	2	LAKE INGLENOOK.....	2,606	1,612	251.0	43.6	26.1	1919	Wyandotte, Mich.....	do.....	Do.
219011	LSTAH	St. s.	2	2	BALDHILL.....	6,413	4,600	416.9	56.2	31.0	1919	Quincy, Mass.....	Boston, Mass.....	Do.
219012	LSTAI	St. s.	1	2	MOSHICO.....	3,558	2,256	424.0	46.2	25.0	1919	Mobile, Ala.....	Mobile, Ala.....	Do.
219013	LSTAJ	Sch.	2	4	Mary Bradford Peirce.....	1,133	1,029	198.3	39.2	18.8	1919	Boothbay Harbor, Me.	Boston, Mass.....	Atlantic Coast Co.
219014	LSTAK	St. s.	1	2	LAKE ELON.....	2,676	1,660	253.4	43.7	26.2	1919	Ashtabula, Ohio.....	Cleveland, Ohio.....	U. S. Shipping Board.
219015	LSTAL	St. s.	2	2	LAKE SAVUS.....	2,711	1,660	253.5	43.9	25.9	1919	Manitowoc, Wis.....	Milwaukee, Wis.....	Do.
219016	LSTAM	St. s.	2	2	ETIPAZO PESSOA.....	5,989	3,707	400.7	54.2	30.4	1919	Harriman, Pa.....	Philadelphia, Pa.....	Do.
219017	LSTAN	St. s.	2	2	TEXARKANA.....	5,980	3,710	400.7	54.2	30.4	1919	Chester, Pa.....	do.....	Do.
219018	LSTAO	St. s.	2	2	NOKATAY.....	6,036	4,515	402.6	53.0	32.0	1919	Oakland, Calif.....	San Francisco, Calif.....	Do.
219019	LSTAP	St. s.	1	1	Active.....	177	30	95.5	24.7	12.2	1919	Sturgeon Bay, Wis.....	Milwaukee, Wis.....	Do.
219020	LSTAQ	St. s.	1	1	Diligent.....	177	30	95.5	24.7	12.2	1919	do.....	do.....	Do.
219021	LSTAR	St. s.	2	2	Brookwood.....	2,920	1,738	373.5	49.4	25.9	1919	Seattle, Wash.....	Seattle, Wash.....	Do.
219022	LSTAS	St. s.	2	0	WEST ISON.....	5,773	3,571	410.5	54.2	29.2	1919	do.....	do.....	Do.
219023	LSTAT	St. s.	1	2	MARSODAK.....	3,545	2,174	324.0	46.2	25.0	1919	Newark, N. Y.....	Newark, N. J.....	Do.
219024	LSTAU	St. s.	1	2	Federal Bridge.....	3,545	2,174	324.0	46.2	25.0	1919	do.....	do.....	Do.
219025	LSTAV	St. s.	1	2	Continental Bridge.....	3,545	2,174	324.0	46.2	25.0	1919	do.....	do.....	Do.
219026	LSTAW	St. s.	1	2	Clark Mills.....	3,545	2,174	324.0	46.2	25.0	1919	do.....	do.....	Do.
219027	LSTAX	St. s.	1	1	Hoosc.....	2,565	1,575	267.3	46.0	23.6	1919	Tampa, Fla.....	Tampa, Fla.....	Do.
219028	LSTAY	St. s.	2	0	ELKHORN.....	6,321	4,723	402.6	54.8	32.1	1919	Seattle, Wash.....	Seattle, Wash.....	Do.
219029	LSTAZ	St. s.	2	2	Collido.....	2,583	1,526	266.0	46.1	24.0	1919	Saint Helens, Oreg.....	Portland, Oreg.....	Do.
219030	LSTBA	St. s.	1	2	LAKE GIRARDEAU.....	2,344	1,399	251.0	43.6	22.0	1919	Saginaw, Mich.....	Port Huron, Mich.....	Do.
219031	LSTBB	St. s.	1	2	LAKE FERNANDO.....	2,594	1,610	251.0	43.6	26.1	1919	Buffalo, N. Y.....	Buffalo, N. Y.....	Do.
219032	LSTBC	Sch.	2	4	Doris Hamlin.....	1,063	960	200.5	38.8	18.5	1919	Harrington, Me.....	Boston, Mass.....	Atlantic Coast Co.
219033	LSTBD	St. s.	1	0	Frank A. Furst.....	181	123	104.3	23.0	10.9	1919	Baltimore, Md.....	Baltimore, Md.....	The Arundel Corpn.
219034	LSTBE	St. s.	1	2	LAKE ELLSWORTH.....	2,674	1,658	253.4	43.8	26.0	1919	Baltimore, Md.....	Baltimore, Md.....	U. S. Shipping Board.
219035	LSTBF	St. s.	2	2	NOBLES.....	5,562	3,434	390.0	54.2	27.6	1919	Hog Island, Pa.....	Philadelphia, Pa.....	Do.
219036	LSTBG	St. s.	2	1	SUNBEAM.....	6,664	4,148	429.3	59.2	31.4	1919	Chester, Pa.....	do.....	Sun Co.
219037	LSTBH	St. s.	1	2	LAKE FISHER.....	2,713	1,679	253.4	43.8	26.9	1919	Superior, Wis.....	Duluth, Minn.....	U. S. Shipping Board.
219038	LSTBI	St. s.	2	2	WEST POCASSET.....	6,187	3,837	409.3	54.2	27.7	1919	Portland, Oreg.....	Portland, Oreg.....	Do.
219039	LSTBJ	St. s.	2	2	WEST SAGINAW.....	6,187	3,837	409.3	54.2	27.7	1919	do.....	do.....	Do.
219040	LSTBK	St. s.	2	2	WEST JAFFREY.....	6,187	3,837	409.3	54.2	27.7	1919	do.....	do.....	Do.
219041	LSTBL	St. s.	1	1	Tomah.....	178	29	95.5	24.7	12.2	1919	Green Bay, Wis.....	Milwaukee, Wis.....	Do.
219042	LSTBM	St. s.	1	1	Salem.....	176	29	95.5	24.7	12.2	1919	do.....	do.....	Do.
219043	LSTBN	St. s.	1	2	LAKE FARBISTON.....	2,599	1,610	251.0	43.6	26.1	1919	Cleveland, Ohio.....	Cleveland, Ohio.....	Do.
219044	LSTBO	St. s.	2	2	STLETZ.....	5,757	3,590	410.0	54.2	27.6	1919	Portland, Oreg.....	Portland, Oreg.....	Do.
219045	LSTBP	St. s.	2	2	WEST CADDOA.....	5,647	4,190	410.5	54.0	27.1	1919	South San Francisco, Calif.	San Francisco, Calif.....	Do.
219046	LSTBQ	St. s.	2	2	FIRE ISLAND.....	2,960	1,750	300.0	44.0	22.0	1919	Wilmington, Del.....	Wilmington, Del.....	Do.

SIGNAL LETTERS AWARDED FROM JULY 1 TO OCT. 27, 1919—Continued.

[Steel vessels in SMALL CAPITALS, iron in *italics*, wood in roman.]

Official No.	Signal letters.	Rig.	Decks.	Masts.	Name of vessel.	Gross tonnage.	Net tonnage.	Length.	Breadth.	Depth.	When built.	Where built.	Home port (where permanent document issues).	Name of managing or principal owner.
218975	LTCB	St. s.	1	2	ACE.....	120	81	141.2	15.4	8.0	1899	Portland, Oreg.....	Seattle, Wash.....	Seaboard Fishing & Navigation Co.
218977	LTCF	St. s.	2	2	HATHAWAY.....	5,951	4,434	402.8	53.0	32.0	1919	Oakland, Calif.....	San Francisco, Calif.	U. S. Shipping Board.
218978	LTCG	St. s.	1	2	MENOMONEE.....	441	118	141.5	27.7	16.0	1919	Green Bay, Wis.....	Milwaukee, Wis.....	Do.
218979	LTCB	Sch.	1	4	Miriam Landis.....	904	826	187.4	38.4	15.3	1919	Bath, Me.....	Bath, Me.....	Landis Navigation Corpn.
218980	LTCJ	St. s.	1	2	DELISE.....	3,478	2,064	320.7	46.0	24.4	1919	Oakland, Calif.....	San Francisco, Calif.	U. S. Shipping Board.
218981	LTCB	St. s.	2	1	HULACO.....	6,972	4,283	435.6	56.2	31.7	1919	Sparks Point, Md.....	Baltimore, Md.....	Do.
218982	LTCB	St. s.	1	2	Polias.....	2,664	1,526	267.3	46.0	23.6	1919	Long Island City, N. Y.	Providence, R. I.....	Do.
218983	LTCN	St. s.	2	1	SALEM COUNTY.....	5,056	3,700	391.8	51.3	28.8	1919	Wilmington, Del.....	Wilmington, Del.....	Do.
218985	LTCF	St. s.	2	0	ENDICOTT.....	6,319	4,720	402.6	54.8	32.1	1919	Seattle, Wash.....	Seattle, Wash.....	Do.
218986	LTCQ	St. s.	1	2	Babinda.....	3,098	2,483	268.7	48.5	24.5	1919	do.....	do.....	J. E. Chilberg
218987	LTCR	G. a. s.	1	2	Mariner.....	309	152	141.1	24.8	13.0	1919	Essex, Mass.....	Gloucester, Mass.....	Marine Trawling Co.
218988	LTCB	St. s.	2	2	BELLEMINA.....	6,517	4,045	395.5	55.0	31.4	1919	Kearny, N. J.....	Newark, N. J.....	U. S. Shipping Board
218990	LTCW	St. s.	2	2	DEWEY.....	5,630	3,496	410.3	54.2	27.7	1919	Seattle, Wash.....	Seattle, Wash.....	Do.
218991	LTDB	St. s.	2	2	HOG ISLAND.....	5,590	3,453	390.0	54.2	27.6	1919	Hog Island, Pa.....	Philadelphia, Pa.....	Do.
219001	LTDC	Sch.	1	3	Sandy Point.....	1,321	1,193	229.3	37.9	18.8	1919	Sandy Point, Me.....	Portland, Me.....	Do.
219002	LTDF	Sch.	1	3	Seasport.....	1,321	1,193	229.3	37.9	18.8	1919	do.....	do.....	Do.
219003	LTBG	St. s.	1	2	LAKE FIFE.....	2,555	1,592	251.0	43.6	25.8	1919	Toledo, Ohio.....	Toledo, Ohio.....	Do.
219004	LTDB	Sch.	1	3	ANASTASIA.....	1,313	1,212	228.1	37.0	19.3	1919	Jacksonville, Fla.....	Jacksonville, Fla.....	Do.
219005	LTBJ	St. s.	2	2	OLOXSON.....	6,078	3,729	401.4	53.2	31.9	1919	Vancouver, Wash.....	Portland, Oreg.....	Do.
219006	LTDB	St. s.	2	2	BELLEAVEN.....	6,517	4,045	395.5	55.0	31.4	1919	Kearny, N. J.....	Newark, N. J.....	Do.
219007	LTDM	St. s.	2	2	ANACONDA.....	6,517	4,045	395.5	55.0	31.4	1919	do.....	do.....	Do.
219008	LTBN	St. s.	2	2	DILLWYN.....	7,045	4,352	435.0	56.0	32.0	1919	Alameda, Calif.....	San Francisco, Calif.	Do.
219009	LTBP	St. s.	2	2	OPHS.....	4,753	3,533	380.5	53.1	27.0	1919	Tacoma, Wash.....	Tacoma, Wash.....	Do.
219011	LTDO	St. s.	2	2	AUDITOR.....	5,989	3,709	400.7	54.2	30.4	1919	Harriman, Pa.....	Philadelphia, Pa.....	Do.
219012	LTDE	St. s.	2	3	SUNSHINE.....	6,664	4,148	429.3	59.2	31.4	1919	Chester, Pa.....	do.....	Do.
219013	LTDS	Sch.	1	3	Susan B.....	455	384	148.0	32.1	13.3	1919	Essex, Mass.....	Providence, R. I.....	Jesse H. Metcalf.
219017	LTDV	St. s.	2	2	CHANCOOK.....	4,026	3,715	402.6	53.2	32.0	1919	Alexandria, Va.....	Alexandria, Va.....	U. S. Shipping Board.
219018	LTDW	St. s.	2	2	ELKTON.....	6,318	4,674	402.6	54.8	32.1	1919	Seattle, Wash.....	Seattle, Wash.....	Do.
219019	LTFB	St. s.	1	2	LAKE ELLIETHORPE.....	2,674	1,658	263.4	43.8	26.0	1919	Ecorse, Mich.....	Detroit, Mich.....	Do.
219030	LTFG	St. s.	2	2	COCKAPONSET.....	5,995	4,443	402.5	53.0	32.0	1919	Baypoint, Calif.....	San Francisco, Calif.	Do.
219031	LTFF	St. s.	1	2	LAKE ELLSBURY.....	2,674	1,658	263.4	43.8	26.0	1919	Ecorse, Mich.....	Detroit, Mich.....	Do.
219032	LTFF	St. s.	1	2	LAKE ELMHURST.....	2,674	1,658	263.4	43.8	26.0	1919	do.....	do.....	Do.
219034	LTFF	St. s.	1	2	BASFORD.....	418	196	142.0	27.7	14.8	1919	Elizabeth, N. J.....	Newark, N. J.....	Do.
219035	LTFF	St. s.	1	2	BASCOBEL.....	418	196	142.0	27.7	14.8	1919	do.....	do.....	Do.
219036	LTFF	St. s.	2	2	BENSALEM.....	5,989	3,709	400.7	54.2	30.4	1919	Harriman, Pa.....	Philadelphia, Pa.....	Do.
219042	LTFF	Sch.	1	3	Tompkinsville.....	1,274	1,246	221.3	37.6	18.7	1919	Mariners Harbor, N. Y.	New York, N. Y.....	Do.
219044	LTFF	St. s.	1	2	LAKE ELPUEBLO.....	2,674	1,664	263.6	43.7	26.2	1919	Ashabula, Ohio.....	Detroit, Mich.....	Great Lakes Engineering Works.
219045	LTFF	St. s.	1	2	COOK.....	3,545	2,174	324.0	46.2	26.0	1919	Newark, N. J.....	Newark, N. J.....	U. S. Shipping Board.
219046	LTFF	St. s.	1	2	COQUIT.....	3,545	2,174	324.0	46.2	26.0	1919	do.....	do.....	Do.
219047	LTFF	St. s.	1	2	INDEPENDENT BRIDGE.....	3,545	2,174	324.0	46.2	26.0	1919	do.....	do.....	Do.
219048	LTGB	St. s.	1	2	LACKAWANNA BRIDGE.....	3,545	2,174	324.0	46.2	26.0	1919	do.....	do.....	Do.
219049	LTGC	St. s.	1	2	MOOSEHAUS.....	3,545	2,174	324.0	46.2	26.0	1919	do.....	do.....	Do.
219050	LTGD	St. s.	1	2	KOOTENAI.....	3,545	2,174	324.0	46.2	26.0	1919	do.....	do.....	Do.
219051	LTGF	St. s.	1	2	KENWOOD BRIDGE.....	3,545	2,174	324.0	46.2	26.0	1919	do.....	do.....	Do.
219052	LTGH	St. s.	2	2	YOMACHICH.....	7,225	4,665	402.1	54.0	34.4	1919	Tampa, Fla.....	Tampa, Fla.....	Do.
219053	LTGI	St. s.	2	2	NOCKUM.....	5,990	4,419	402.6	53.0	32.0	1919	Oakland, Calif.....	San Francisco, Calif.	Do.
219055	LTGK	St. s.	2	2	ESCAMBIA.....	5,988	3,651	400.7	54.2	30.1	1919	Pensacola, Fla.....	Pensacola, Fla.....	Pensacola Shipbuilding Co. (Inc.).
219057	LTGM	Sch.	1	3	J. W. Somerville.....	547	470	160.2	35.2	12.7	1919	Pocomoke City, Md.....	Gulfport, Miss.....	J. A. Somerville.
219059	LTGP	Sch.	1	3	Whitehead.....	1,253	1,139	230.0	37.9	18.8	1919	Rockland, Me.....	Rockland, Me.....	U. S. Shipping Board.
219060	LTGQ	St. s.	2	0	WEST IRA.....	5,879	3,643	410.5	54.2	29.2	1919	Seattle, Wash.....	Seattle, Wash.....	Do.
219061	LTGR	St. s.	2	2	Storm King.....	527	274	140.3	29.6	14.3	1919	Rolph, Calif.....	San Francisco, Calif.	Rolph Navigation & Coal Co.
219062	LTGS	St. s.	2	0	BRAVE COEUR.....	6,319	4,666	402.6	54.2	32.1	1919	Seattle, Wash.....	Seattle, Wash.....	U. S. Shipping Board.
219063	LTGV	St. s.	2	2	HADNOT.....	6,413	4,606	416.9	56.2	31.0	1919	Quincy, Mass.....	Boston, Mass.....	Do.
219064	LTGW	St. s.	1	2	LAKE FARLEY.....	2,590	1,615	251.0	43.6	26.1	1919	Cleveland, Ohio.....	Cleveland, Ohio.....	The American Shipbuilding Co.
219065	LTHB	St. s.	1	2	Ciodia.....	2,459	1,447	267.4	46.1	23.1	1919	Bellingham, Wash.....	Seattle, Wash.....	Pacific American Fisheries.
219066	LTHC	St. s.	2	2	IRVINGTON.....	6,075	3,780	400.5	54.2	30.4	1919	Newburgh, N. Y.....	New York, N. Y.....	U. S. Shipping Board.
219067	LTHD	St. s.	1	2	LAKE FAIRPORT.....	2,606	1,612	251.0	43.6	26.1	1919	Wyandotte, Mich.....	Detroit, Mich.....	Do.
219068	LTHF	St. s.	1	2	LAKE FLATONIA.....	2,609	1,610	251.0	43.6	26.2	1919	Duluth, Minn.....	Duluth, Minn.....	Do.
219069	LTHG	St. s.	1	2	LAKE FLANDERS.....	2,609	1,610	251.0	43.6	26.2	1919	do.....	do.....	Do.
219073	LTHJ	St. s.	2	2	LAKE GEBHART.....	2,810	1,704	251.0	43.6	28.3	1919	Chicago, Ill.....	Chicago, Ill.....	Chicago Shipbuilding Co.
219074	LTHK	St. s.	2	2	MERRY MOUNT.....	6,226	3,818	406.6	54.4	27.4	1919	Groton, Conn.....	New London, Conn.....	U. S. Shipping Board.
219076	LTHM	St. s.	1	2	HAMLIN.....	3,545	2,174	324.0	46.2	26.0	1919	Newark, N. J.....	Newark, N. J.....	Do.
219077	LTHN	St. s.	2	2	SINSINAWA.....	5,590	3,453	390.0	54.2	27.6	1919	Hog Island, Pa.....	Philadelphia, Pa.....	Do.
219079	LTHP	St. s.	1	1	Bison.....	177	30	95.5	24.7	12.2	1919	Sturgeon Bay, Wis.....	Milwaukee, Wis.....	Do.
219080	LTHQ	St. s.	3	2	DEFENDER.....	7,771	4,829	419.5	56.5	30.2	1919	Camden, N. J.....	Philadelphia, Pa.....	Do.
219089	LTHR	St. s.	2	2	JACKSONVILLE.....	3,853	2,376	333.8	48.0	24.9	1919	Jacksonville, Fla.....	Jacksonville, Fla.....	Do.
219090	LTHS	St. s.	2	2	LAKE GALATA.....	2,711	1,660	253.5	43.9	25.9	1919	Manitowoc, Wis.....	Milwaukee, Wis.....	Do.

† Concrete.

SIGNAL LETTERS AWARDED FROM JULY 1 TO OCT. 27, 1919—Continued.

(Steel vessels in SMALL CAPITALS, iron in *italics*, wood in roman.)

Official No.	Signal letters.	Rig.	Decks.	Masts.	Name of vessel.	Gross tonnage.	Net tonnage.	Length.	Breadth.	Depth.	When built.	Where built.	Home port (where permanent document issues).	Name of managing or principal owner.
116376	LTHV	St. s.	2	2	SAXON.....	2,663	1,857	296.2	40.4	21.1	1890	Cleveland, Ohio.....	New York, N. Y.....	Clinchfield Navigation Co. (Inc.).
219098	LTHW	St. s.	2	2	HANOVER.....	5,816	2,800	434.3	57.7	27.2	1919	Chester, Pa.....	Philadelphia, Pa.....	U. S. Shipping Board.
219101	LTJC	St. s.	1	2	LAKE FIGART.....	2,555	1,500	251.0	43.6	25.8	1919	Toledo, Ohio.....	Toledo, Ohio.....	Do.
219102	LTJD	St. s.	1	1	Setter.....	176	29	95.5	24.7	12.2	1919	Manitowoc, Wis.....	Manitowoc, Wis.....	Do.
219103	LTJF	St. s.	2	0	CRIPPLE CREEK.....	6,320	4,668	402.6	54.8	32.1	1919	Seattle, Wash.....	Seattle, Wash.....	Do.
219109	LTJG	St. s.	1	2	Wisteria.....	2,989	1,840	267.9	48.3	24.7	1919	do.....	New York, N. Y.....	The Foreign & Domestic Transportation Corpn.
219110	LTJH	St. s.	1	2	LAKE FANQUIER.....	2,592	1,613	251.0	43.6	26.1	1919	Lorain, Ohio.....	Cleveland, Ohio.....	The American Shipbuilding Co.
219111	LTJK	St. s.	1	2	LAKE FAVONIA.....	2,592	1,613	251.0	43.6	26.1	1919	do.....	do.....	Do.
219112	LTJM	St. s.	1	2	LAKE FITCH.....	2,713	1,679	253.4	43.8	26.9	1919	Superior, Wis.....	Milwaukee, Wis.....	U. S. Shipping Board.
219115	LTJN	St. s.	1	2	LAKE FIGHTING.....	2,555	1,592	251.0	43.6	25.8	1919	Toledo, Ohio.....	Toledo, Ohio.....	Do.
219116	LTJP	St. s.	2	2	CHICKASAW.....	5,590	3,453	890.0	54.2	27.6	1919	Schenectady, N. Y.....	Philadelphia, Pa.....	Do.
219117	LTJQ	St. s.	2	2	MAGMERIC.....	5,590	3,453	890.0	54.2	27.6	1919	do.....	do.....	Do.
219118	LTJR	St. s.	2	2	LAKE GALIEN.....	2,711	1,660	263.5	43.9	25.9	1919	Manitowoc, Wis.....	Milwaukee, Wis.....	Do.
219119	LTJS	St. s.	2	2	PORTSMOUTH.....	5,881	4,544	410.5	54.2	27.0	1919	Portsmouth, N. H.....	Portsmouth, N. H.....	Do.
219120	LTJV	St. s.	2	2	LAKE GALEWOOD.....	2,711	1,660	263.5	43.9	25.9	1919	Manitowoc, Wis.....	Milwaukee, Wis.....	Do.
219121	LTJW	St. s.	2	2	LAKE GAITHER.....	2,711	1,660	263.5	43.9	25.9	1919	do.....	do.....	Do.
219128	LTKB	St. s.	1	1	Spaniel.....	176	29	95.5	24.7	12.2	1919	do.....	do.....	Do.
219129	LTKE	*Sch.	1	3	Ormond.....	1,313	1,212	228.1	37.0	19.3	1919	Jacksonville, Fla.....	Jacksonville, Fla.....	Do.
219130	LTKE	*Sch.	1	3	Daytona.....	1,313	1,212	228.1	37.0	19.3	1919	do.....	do.....	Do.
219131	LTKE	Bkn.	1	5	Forest Pride.....	1,600	1,424	241.5	44.0	19.2	1919	Aberdeen, Wash.....	Seattle, Wash.....	Grays Harbor Motorship Corpn.
219133	LTKE	Sch.	1	4	HENRIETTE.....	735	677	160.0	30.0	18.9	1874	La Seyne, France.....	San Francisco, Calif.....	Alexander Woodside.
219134	LTKE	St. s.	2	2	WATERBURY.....	5,174	3,283	396.8	52.2	27.4	1919	Arlington, S. I., N. Y.....	New York, N. Y.....	U. S. Shipping Board.
219138	LTKE	St. s.	2	2	BELLEROSE.....	6,517	4,045	395.5	55.0	31.4	1919	Kearny, N. J.....	Newark, N. J.....	Do.
219139	LTKE	St. s.	2	2	BELLEPLINE.....	6,517	4,045	395.5	55.0	31.4	1919	do.....	do.....	Do.
219141	LTKE	St. s.	1	2	BEACHHAVEN.....	426	200	142.0	27.7	14.8	1919	New York, N. Y.....	New York, N. Y.....	Do.
219142	LTKE	St. s.	1	2	BAYMEAD.....	426	200	142.0	27.7	14.8	1919	do.....	do.....	Do.
219143	LTKE	St. s.	1	2	MOONTAUKE.....	441	118	141.5	27.7	16.0	1919	Green Bay, Wis.....	Milwaukee, Wis.....	Do.
219144	LTKE	St. s.	1	1	Bullock.....	177	30	95.5	24.7	12.2	1919	Sturgeon Bay, Wis.....	do.....	Do.
219145	LTKE	St. s.	1	1	Ox.....	177	30	95.5	24.7	12.2	1919	do.....	do.....	Do.
219146	LTKE	St. s.	1	1	Pottawattamie.....	176	29	95.5	24.7	12.2	1919	Green Bay, Wis.....	do.....	Do.
219147	LTKE	St. s.	1	1	Green Bay.....	176	29	95.5	24.7	12.2	1919	do.....	do.....	Do.
219152	LTMC	*Sch.	1	3	Catonsville.....	1,281	1,210	228.0	38.0	19.1	1919	Baltimore, Md.....	Baltimore, Md.....	Do.
219153	LTMD	St. s.	2	2	ICELAND.....	5,980	3,713	400.7	54.2	30.4	1919	Chester, Pa.....	Philadelphia, Pa.....	Do.
219154	LTME	St. s.	2	2	KAWAHA.....	7,253	5,348	430.0	58.2	31.5	1919	Philadelphia, Pa.....	do.....	Do.
219155	LTME	St. s.	2	2	DANIEL WEBSTER.....	8,289	6,147	439.6	60.2	33.7	1919	Gloucester City, N. J.....	do.....	Do.
219156	LTMH	Sch.	1	4	Netherton.....	755	666	173.2	40.4	13.4	1919	Dennysville, Me.....	New York, N. Y.....	Job Shipping Corpn.
219157	LTMJ	St. s.	2	0	CRISFIELD.....	6,321	4,670	402.6	54.8	32.1	1919	Seattle, Wash.....	Seattle, Wash.....	U. S. Shipping Board.
219158	LTMK	St. s.	1	2	LAKE ELEGIO.....	2,674	1,663	263.6	43.7	26.2	1919	Ashabula, Ohio.....	Cleveland, Ohio.....	Great Lakes Engineering Works.
219159	LTMN	St. s.	2	2	INSPECTOR.....	5,590	3,453	390.0	54.2	27.6	1919	Hog Island, Pa.....	Philadelphia, Pa.....	U. S. Shipping Board.
219167	LTMP	St. s.	2	2	GOSPORT.....	4,994	3,058	376.4	52.3	27.0	1919	Sparrows Point, Md.....	Baltimore, Md.....	Do.
219168	LTMQ	St. s.	1	2	COL. ROCKWELL.....	288	109	125.0	23.4	13.8	1919	Levis, Quebec.....	Port Arthur, Tex.....	Gulf Export & Transportation Co. (Inc.).
219172	LTMR	*Sch.	1	3	Hallowell.....	1,327	1,182	231.0	38.5	18.7	1919	Richmond, Me.....	Bath, Me.....	U. S. Shipping Board.
219173	LTMS	St. s.	2	2	LAKE GERA.....	2,637	1,619	251.0	43.6	26.1	1919	Chicago, Ill.....	Chicago, Ill.....	Do.
219174	LTMV	St. s.	1	2	BETHNOR.....	3,482	2,112	328.0	46.2	22.9	1919	Wilmington, Del.....	Wilmington, Del.....	Do.
219175	LTMW	St. s.	1	2	KALEEN.....	427	187	142.0	27.5	14.8	1919	Superior, Wis.....	Duluth, Minn.....	Do.
219176	LTNB	St. s.	1	2	KOLDA.....	427	187	142.0	27.5	14.8	1919	do.....	do.....	Do.
219177	LTNC	St. s.	1	2	LAKE FITZIAN.....	2,713	1,679	253.4	43.8	26.9	1919	do.....	do.....	Do.
219178	LTND	St. s.	2	2	ARYAN.....	6,784	5,154	416.8	58.1	31.1	1919	Bath, Me.....	Bath, Me.....	Do.

LIST OF YACHTS, ARRANGED IN THE ORDER OF SIGNAL LETTERS.

[Steel vessels in SMALL CAPITALS, Iron in *italics*, wood in roman.]

ABBREVIATIONS:

Sch. = schooner. Slp. = sloop. Ga. s. = gas screw.
 Ywl. = yawl. St. s. = steam screw. El. s. = electric screw.
 ○ = Equipped with wireless apparatus.

Official No.	Signal letters.	Rig.	Decks.	Masts.	Name of yacht.	Gross tonnage.	Net tonnage.	Length.	Breadth.	Depth.	When built.	Where built.	Home port (where permanent document issues).	Name of owner.
76142	HQST	Ga. s.	1	0	Aurora.....	16	15	<i>Feet.</i> 40.5	<i>Feet.</i> 14.5	<i>Feet.</i> 5.0	1867	New London, Conn.	New York, N. Y.....	Rudolph C. Crossmann.
26129	HSJR	Sch.	1	2	Clarina.....	171	171	87.9	24.4	8.6	1861	Searsport, Me.....	Boston, Mass.....	Arthur Perrin.
19185	JBVP	Sch.	1	2	Otronto.....	105	99	79.7	23.3	8.3	1889	Surry, Me.....do.....	Hingham Yacht Club.
91425	JVNW	Sch.	1	2	Thelma.....	26	25	40.5	18.0	5.8	1881	Noank, Conn.....do.....	George Upton.
161527	KDBR	Ga. s.	1	0	Viola.....	29	28	63.7	12.3	6.5	1884	Kennebunk, Me.....do.....	George Alcock.
120625	KDFJ	Ga. s.	1	2	Isolde.....	29	28	47.5	16.8	6.5	1885	Thomaston, Me.....	Baltimore, Md.....	Jesse W. Clark.
150353	KDHP	Sch.	1	2	Pricilla.....	75	71	85.7	22.6	8.8	1885	Wilmington, Del.....	Detroit, Mich.....	A. E. England.
126346	KDJB	Sch.	1	2	Coronet.....	100	152	118.7	27.0	11.7	1885	Brooklyn, N. Y.....	Portland, Me.....	Kingdom Yacht Club.
130380	KDVB	St. s.	1	2	TECH.....	100	98	115.4	20.0	9.0	1887	Marcus Hook, Pa.....	Wilmington, Del.....	T. C. Du Pont.
15346	KDWR	Ga. s.	1	0	Leona.....	20	19	46.0	15.3	4.8	1867	Newport, R. I.....	Baltimore, Md.....	John Dorn.
92001	KFGB	Sch.	1	2	Marguerite.....	76	65	86.7	20.2	10.7	1888	Boston, Mass.....	Oswego, N. Y.....	Virginia L. Collins.
126351	KGDV	Ga. s.	1	2	Cinderella.....	28	27	65.0	16.0	7.0	1886	Pottery Beach, N. Y.....	Washington, D. C.....	Lee A. Brown.
14473	KGHM	Sch.	1	2	KATRINA.....	62	59	73.0	20.1	10.3	1888	City Island, N. Y.....	New York, N. Y.....	James B. Ford.
86055	KGLR	Ga. s.	1	1	Gorilla.....	20	19	45.9	14.5	7.8	1889	Brooklyn, N. Y.....	Boston, Mass.....	Daniel C. Roberts.
126571	KGNT	Ga. s.	1	2	CONSTELLATION.....	157	118	123.7	24.9	12.9	1889	City Island, N. Y.....do.....	Herbert M. Sears.
126411	KGWJ	Sch.	1	2	Clara.....	45	22	90.6	11.4	7.3	1887	Bristol, R. I.....	Baltimore Md.....	Moses Schloss.
1911	KHBL	Ga. s.	1	2	Azalea.....	28	27	61.3	17.8	4.7	1857	Chelsea, Mass.....	New Haven, Conn.....	Frank F. Upson.
120722	KHBR	Sch.	1	2	Fenella.....	41	41	57.2	17.0	9.0	1888	Noank, Conn.....	Providence, R. I.....	Lester W. Millman.
161760	KHCV	St. s.	1	2	Taro.....	87	59	109.2	17.2	7.5	1890	New York, N. Y.....	Philadelphia, Pa.....	Charles B. Prettyman.
100469	KHCO	Ga. s.	1	2	Mars.....	32	30	45.5	16.5	4.4	1886	Bayport, N. Y.....do.....	Joseph B. Chalant.
106740	KHDL	Slp.	1	1	Alga.....	22	21	46.5	14.1	8.6	1888	Boston, Mass.....	Portland, Me.....	Howard E. Perry.
130636	KHDM	Slp.	1	1	Nepenthe.....	32	30	47.0	16.5	6.6	1890do.....	Boston, Mass.....	Charles H. Bartlett.
92187	KHFN	Sch.	1	2	Merlin.....	96	92	96.1	23.3	10.2	1889do.....do.....	Ralph E. Forbes.
116332	KHFV	St. s.	2	3	SULTANA.....	400	213	161.1	28.0	16.2	1890	Brooklyn, N. Y.....	New York, N. Y.....	F. H. Harriman, estate.
86104	KHLQ	Ga. s.	1	2	Onaway.....	38	32	66.6	13.6	8.0	1890	Nyack, N. Y.....	Detroit, Mich.....	Harris W. Baker.
108797	KHWG	Ga. s.	1	1	Awa.....	18	17	43.7	15.0	5.5	1889	South Boston, Mass.....	Ellsworth, Me.....	Charles H. Hodgkins.
95753	KJEN	Ga. s.	1	0	Welfare.....	39	37	62.5	15.9	9.3	1883	Boston, Mass.....	Baltimore, Md.....	Wm. Henry Thompson.
116403	KJLN	Ywl.	1	2	Sayonara..... ○	23	23	53.6	12.6	9.4	1891do.....	New York, N. Y.....	A. L. Cary.
141135	KJMN	Ga. s.	1	0	Lotswana.....	22	21	42.3	13.4	7.2	1889	South Boston, Mass.....do.....	Wm. Gulchard.
81333	KJPM	St. s.	1	2	Wild Duck..... ○	233	116	138.4	24.0	11.0	1891	Boston, Mass.....	Port Arthur, Tex.....	Gulf Refining Co.
106849	KJQP	St. s.	1	1	Hornet.....	34	16	75.9	9.5	5.4	1891	Nyack, N. Y.....	Jacksonville, Fla.....	R. G. Roos.
86166	KJSP	Slp.	1	1	Guinac.....	23	22	46.0	15.2	6.3	1891	Mariners Harbor, N. Y.....	New York, N. Y.....	J. E. Dwight
92306	KJTR	Ga. s.	1	1	Milicote.....	27	26	52.0	16.4	6.9	1890	Boston, Mass.....	Reedville, Va.....	Mrs. R. H. Edwards.
161168	KJWR	Ga. s.	1	0	Vamoose.....	62	42	108.7	12.6	9.0	1891	Bristol, R. I.....	Chicago, Ill.....	James A. Fugh.
8413	KLPS	St. s.	1	2	BALLYMENA.....	145	72	134.7	17.8	11.5	1888do.....	Baltimore, Md.....	Alexander Brown.
86170	KLTV	St. s.	1	2	Gretchen.....	58	40	90.0	13.0	8.0	1891	Poughkeepsie, N. Y.....	Washington, D. C.....	Sylvanus Stokes.
145626	KLWV	St. s.	1	2	TRUANT.....	100	50	120.0	17.8	10.0	1892	Bristol, R. I.....	Chicago, Ill.....	Samuel Inall.
107010	KLQN	St. s.	1	2	NEAIRA.....	342	212	145.6	23.6	12.6	1893	Wilmington, Del.....	New York, N. Y.....	Charles A. Gould.
126966	KLQP	Sch.	1	2	Corona.....	136	129	104.3	24.0	16.4	1893	Bristol, R. I.....do.....	Cleveland H. Dodge.
3598	KLQV	Ga. s.	1	0	Beronda.....	17	15	47.1	9.1	5.2	1893	Camden, N. J.....	Boston, Mass.....	Henry H. Gibson.
107043	KLRW	St. s.	1	2	Priscilla.....	65	36	69.0	15.2	8.1	1893	South Boston, Mass.....	New York, N. Y.....	Ellis Z. Nutting.
126905	KLTM	Ga. s.	1	2	Choctaw.....	19	18	44.7	14.4	6.8	1889do.....	Perth Amboy, N. J.....	James Dowling Trask.
127016	KLTV	St. s.	1	2	Venice.....	60	41	62.6	13.7	8.0	1893	Ithaca, N. Y.....	Cape Vincent, N. Y.....	F. O. Lowden.
96247	KLWF	St. s.	1	2	Hirondelle.....	85	26	74.9	13.6	7.0	1893	Nyack, N. Y.....	Buñalo, N. Y.....	George E. Pierce.
120071	KLWS	St. s.	1	2	NARWAL.....	238	119	138.8	22.0	11.2	1894	Boston, Mass.....	New London, Conn.....	C. H. Osgood.
86296	KMBS	Sch.	1	2	Glendoveer.....	40	38	62.2	17.6	6.8	1894	Tottenville, N. Y.....	Boston, Mass.....	Charles L. Davenport.
136799	KMBW	St. s.	1	2	WYNAH.....	143	74	115.0	20.5	9.4	1894	SparrowsPoint, Md.....	Port Huron, Mich.....	Frank W. Fletcher.
156473	KMCJ	St. s.	2	3	HARVED.....	803	401	220.0	32.0	17.5	1894	Bath, Me.....	New York, N. Y.....	Geo. F. Baker.
130630	KMDF	Ga. s.	1	2	Neera.....	35	24	71.0	12.0	8.0	1893	Boston, Mass.....do.....	John J. Hanson.
136482	KMFB	St. s.	1	2	Polyanthus.....	38	35	78.0	13.6	7.9	1895	Bristol, R. I.....	Providence, R. I.....	John B. Herreshoff.
127071	KMFP	St. s.	1	2	Charletta.....	17	12	55.2	11.0	5.7	1895	Nyack, N. Y.....	Cape Vincent, N. Y.....	Thos. B. Cray.
157418	KMFT	St. s.	1	2	Duquesne.....	82	41	119.6	15.7	8.9	1895	Bristol, R. I.....	New York, N. Y.....	Geo. W. Bradenburgh.
81511	KMG8	St. s.	1	2	Valcour.....	61	48	89.5	14.2	8.5	1895	Nyack, N. Y.....	Plattsburg, N. Y.....	Joseph C. Sibley.
111080	KMHC	St. s.	1	2	Duchess.....	55	33	99.5	13.3	8.0	1895	Braintree, Mass.....	New York, N. Y.....	Wm. M. Mills.
77188	KMHJ	Ga. s.	1	2	Syvia.....	21	21	48.3	16.0	4.6	1895	South Boston, Mass.....	Boston, Mass.....	A. B. Morse.

† Composite.

LIST OF YACHTS, ARRANGED IN THE ORDER OF SIGNAL LETTERS—Continued.

[Steel vessels in SMALL CAPITALS, Iron in *italics*, wood in roman.]

Official No.	Signal letters.	Rig.	Decks.	Masts.	Name of yacht.	Gross tonnage.	Net tonnage.	Length.	Breadth.	Depth.	When built.	Where built.	Home port (where permanent document issues).	Name of owner.
								Feet.	Feet.	Feet.				
92665	KMHQ	St. s.	1	2	LLEWELLYN.....	92	63	127.3	16.3	9.1	1895	Wilmington, Del.	New York, N. Y.	Henry H. Hogins.
121002	KMLF	St. s.	1	2	FREELANCE.....	132	90	116.4	20.7	10.7	1895	Elizabethport, N. J.do.....	F. Augustus Schermerhorn.
127124	KMPT	Ga. s.	1	3	Corinthia.....	27	24	66.8	11.7	5.0	1896	New York, N. Y.	Philadelphia, Pa.	Alfred E. Burk.
86216	KMRG	Ga. s.	1	2	Gyda.....	25	12	64.8	12.7	6.1	1892	Boston, Mass.	Boston, Mass.	Frank R. Neal.
120951	KMRS	Ga. s.	1	2	Margaret.....	27	25	53.0	15.5	6.3	1893do.....	Gulport, Miss.	Margaret Piaggio.
161769	KMRS	Ga. s.	1	2	Iris.....	17	17	43.5	12.3	7.5	1896	South Boston, Mass.	Philadelphia, Pa.	William Ellis Scull.
92713	KMSB	St. s.	1	2	Navajo.....	42	28	79.6	12.3	7.9	1896	Nyack, N. Y.	Cape Vincent, N. Y.	George W. Mercier.
116720	KMSD	St. s.	1	2	Saranac.....	42	34	81.3	13.0	4.7	1896	Morris Heights, N. Y.	New York, N. Y.	Charles F. Cafferty.
3315	KMVP	Ga. s.	1	2	Beatrice.....	24	23	49.4	16.5	5.8	1884	New York, N. Y.	Portland, Me.	James C. Hamlin.
116759	KNBG	Ga. s.	1	2	Spalpeen.....	29	29	66.0	12.5	8.1	1897	Bristol, R. I.	Boston, Mass.	Wm. Whitman, Jr.
150752	KNBJ	St. s.	1	1	PIONEER.....	287	266	115.5	30.0	5.9	1897	Newburgh, N. Y.	New York, N. Y.	Clifford L. Middleton.
127179	KNBL	St. s.	1	2	COUBRE.....	65	44	91.3	15.8	8.5	1897	South Boston, Mass.	Washington, D. C.	R. E. Seamans.
96368	KNBS	St. s.	1	2	HIAWATHA.....	219	149	147.1	21.1	11.4	1897	New York, N. Y.	Detroit, Mich.	John B. Ford.
95375	KNBT	Sch.	1	2	Hope Leslie.....	47	40	71.9	16.5	8.6	1886	Bath, Me.	Boston, Mass.	Lawrence Minot.
155303	KNCF	Ga. s.	1	1	Genevieve.....	43	26	90.5	13.0	8.6	1897	Long Id. City, N. Y.	Stonington, Conn.	John F. Noyes.
130743	KNCB	St. s.	1	2	Josephine.....	52	35	99.2	13.7	7.9	1897	Bristol, R. I.	Cape Vincent, N. Y.	Edmund S. Burke, jr.
20615	KNCJ	Sch.	1	2	QUISSETTA.....	62	62	78.9	18.0	9.3	1896	Newburgh, N. Y.	Boston, Mass.	W. E. C. Eustis.
107293	KNCR	St. s.	1	2	ONEDA.....	563	366	172.0	24.0	15.1	1897	Wilmington, Del.	New York, N. Y.	E. C. Benedict.
96376	KNDB	Sch.	1	2	HILDEGARDE.....	184	145	105.0	26.0	19.5	1897do.....	Philadelphia, Pa.	E. R. Coleman.
100642	KNFD	Ga. s.	1	1	White Heather.....	16	10	42.0	13.5	6.3	1897	Tottenville, N. Y.	Boston, Mass.	Albert G. Duncan.
107322	KNFR	St. s.	1	0	Nelfred.....	86	24	75.3	13.8	5.5	1897	Brooklyn, N. Y.	Oswego, N. Y.	Frederick Fraser.
92860	KNJW	St. s.	1	2	Cornelia.....	69	40	87.7	15.1	8.4	1898	New York, N. Y.	Chicago, Ill.	Marshall D. Wildbur.
92961	KNLB	St. s.	1	2	MALAY.....	173	90	131.0	20.0	10.6	1898	Chester, Pa.	Newport, R. I.	Charles G. Weid.
161107	KNLP	St. s.	1	2	†Kaleda.....	79	47	96.4	15.4	8.3	1898	Boston, Mass.	Buffalo, N. Y.	Edward Michael.
126995	KNPR	St. s.	1	2	ELREBA.....	201	136	132.7	21.5	10.6	1898	Elizabeth, N. J.	New York, N. Y.	Henry Darlington.
86437	KNQH	Ga. s.	1	2	Gretchen.....	28	28	51.0	17.8	5.8	1898	Baltimore, Md.	Baltimore, Md.	Daniel B. Banks.
110833	KNTR	St. s.	1	2	Reverie.....	92	53	112.1	16.7	8.7	1890	Greenport, N. Y.	New Orleans, La.	Pontchartrain Express Co. (Inc.)
76909	KNVT	St. s.	1	2	LA BELLE.....	140	70	116.0	18.7	11.2	1899	East Boston, Mass.	Cleveland, Ohio	Alexander Winton.
96436	KNVW	Ga. s.	1	2	Henrietta.....	19	13	62.8	12.3	5.0	1898	Anacortes, Wash.	Pt. Townsend, Wash.	C. W. Wiley.
107440	KNWF	St. s.	2	3	APHRODITE.....	1,147	654	262.5	35.6	20.1	1899	Bath, Me.	New York, N. Y.	Oliver H. Payne.
130742	KNWQ	Ga. s.	1	1	Eugenia.....	30	25	59.4	16.4	6.7	1897	Baltimore, Md.	Omaha, Neb.	L. H. Joy.
127328	KNWS	St. s.	1	2	CORSAIR.....	1,136	772	270.0	33.3	20.9	1899	Newburgh, N. Y.	New York, N. Y.	J. Pierpont Morgan.
155355	KPDJ	Sch. y.	1	1	Onclawa.....	18	18	43.2	15.3	6.4	1888	Burlington, Vt.	Marblehead, Mass.	Frederic C. Jewett.
145813	KPDR	St. s.	1	2	Trionyx.....	43	29	76.1	13.3	7.0	1899	New York, N. Y.	New York, N. Y.	Emory H. Westlake.
92949	KPDT	St. s.	1	2	†Karyta.....	106	72	118.1	16.4	9.1	1899do.....	Portsmouth, N. H.	Joseph de Chamberlain.
161123	KPDW	St. s.	1	3	KANAWHA.....	475	323	208.4	24.4	14.8	1899do.....	Chicago, Ill.	John Borden.
107467	KPFG	Ga. s.	1	2	Alpha.....	36	29	73.0	12.2	5.7	1899do.....	New York, N. Y.	George M. Allen.
107470	KPGJ	St. s.	1	2	FORTUNA.....	119	81	128.3	17.2	9.0	1899	Morris Heights, N. Y.do.....	Stuart Wyeth.
116901	KPGL	Ga. s.	1	2	Simitar.....	30	27	55.2	15.0	7.9	1899	South Boston, Mass.do.....	Marie Sinclair.
111233	KPGN	Ga. s.	1	2	Josephine.....	99	74	112.6	15.9	9.1	1899	Greenport, N. Y.	Baltimore, Md.	Chas. H. Consolve.
111237	KPHB	Sch.	1	2	Iikamo.....	51	44	61.1	17.5	7.0	1899	East Boothbay, Me.	New York, N. Y.	C. S. Hamilton.
141554	KPHC	St. s.	1	2	LOUDOUN.....	168	114	119.9	17.2	7.5	1899	Elizabeth, N. J.do.....	Lewis Nixon.
107474	KPHF	St. s.	1	2	COLONIA.....	259	151	163.7	22.3	10.9	1899	Chester, Pa.do.....	Geo. S. Dearborn.
107475	KPHJ	St. s.	1	2	Akela.....	72	49	98.7	14.6	8.4	1899	New York, N. Y.	Bridgeport, Conn.	Henry A. Bishop.
25314	KPJF	Sch.	1	2	Uncas.....	30	30	56.5	16.4	6.4	1898	Tottenville, N. Y.	New York, N. Y.	John Bowers.
107501	KPLF	Sip.	1	1	†Athene.....	75	67	83.4	19.0	10.8	1899	Bristol, R. I.	San Francisco, Calif.	Carlton E. Miller.
110900	KPMQ	Sch.	1	2	Sallie.....	20	20	54.8	14.3	4.7	1899	Spring Lake, Mich.	Chicago, Ill.	Herbert Harley.
161849	KPMW	St. s.	2	2	VEDETTE.....	441	212	169.4	26.0	14.8	1899	Bath, Me.	New York, N. Y.	Frederick W. Vanderbilt.
141597	KPRG	Ga. s.	1	2	Lucile.....	30	29	58.6	16.4	7.7	1899	Baltimore, Md.do.....	E. A. Johnson.
150870	KPSV	Ga. s.	1	2	Penelope.....	23	15	45.0	14.2	5.8	1900	Fall River, Mass.do.....	Wm. H. Park.
93030	KPVN	Ga. s.	1	2	Circa.....	18	15	43.0	15.0	5.2	1900	Tottenville, N. Y.	Grand Haven, Mich.	Edward F. Clark.
81691	KPVW	Sch.	1	2	Winnebago.....	17	14	52.0	14.0	6.0	1900	North Haven, Me.	New York, N. Y.	George Glynn.
136800	KPVR	St. s.	1	2	ELFRIDA.....	146	99	123.5	18.2	10.1	1900	New York, N. Y.	Burlington, Vt.	W. Seward Webb.
116970	KPVS	St. s.	1	2	†Maspeth II.....	98	65	109.1	15.9	9.7	1900do.....	New York, N. Y.	Christian M. Meyer.
117268	KQBH	Ga. s.	1	2	Stetta.....	32	32	57.7	15.1	8.4	1900	New Bedford, Mass.	Rockport, Me.	Mattland Alexander.
93048	KQDJ	Sch.	1	2	Miladi.....	31	26	56.7	15.2	8.0	1900	South Boston, Mass.	Richmond, Va.	Fred W. Scott.
136806	KQDP	St. s.	1	2	Empress.....	50	34	84.0	13.7	8.2	1900	Bristol, R. I.	New York, N. Y.	T. H. Wheeler.
93052	KQDT	Ywl.	1	2	Monsoon.....	18	18	40.7	14.7	4.6	1900	Brunswick, Ga.	Norfolk, Va.	T. Ralph Jones.
107561	KQFD	St. s.	1	0	Aunt Polly.....	200	159	142.5	18.6	7.3	1900	Brooklyn, N. Y.	Greenport, N. Y.	William Gillette.
141658	KQFJ	Ga. s.	1	2	Laurus.....	28	26	55.1	15.5	7.7	1900do.....	Bridgeport, Conn.	Simon Lake.
86540	KQMF	St. s.	1	2	GENESEE.....	212	171	119.0	27.7	13.7	1900	Elizabeth, N. J.	New York, N. Y.	Wm. K. Vanderbilt.
93104	KQNM	Ga. s.	1	1	Mermald.....	30	28	56.9	15.4	7.1	1901	City Island, N. Y.do.....	H. L. Moreau.
111312	KQPT	Ga. s.	1	2	Rosina.....	29	27	51.0	17.4	6.6	1900	Nahant, Mass.do.....	H. L. Laughaar.
127517	KQRV	Ga. s.	1	2	Mindoro.....	44	38	51.9	17.0	8.1	1900	New York, N. Y.	Salem, Mass.	John S. Curtis.
117035	KQRT	Ga. s.	1	2	Seneca.....	65	61	81.8	20.4	9.7	1901	Brooklyn, N. Y.	Bridgeport, Conn.	Archibald McNeill.
136886	KQVH	Ga. s.	1	2	EDRIS.....	53	49	69.3	19.5	6.2	1901	Elizabeth, N. J.	San Francisco, Calif.	John Barneson.
127541	KQVS	Ga. s.	1	2	Cachalot.....	41	37	66.2	17.3	8.8	1899	Tottenville, N. Y.	Boston, Mass.	Herbert H. White.
161887	KQWP	Ga. s.	1	2	Towindward.....	42	37	52.0	16.9	7.9	1901	New York, N. Y.	New York, N. Y.	Wm. Allen Butler.
127549	KQWR	Sch.	1	2	Monataka.....	26	23	50.2	15.4	6.7	1901	East Boston, Mass.	Boston, Mass.	Charles L. Eaton.
121191	KRBP	Ga. s.	1	0	Skiylark.....	19	16	61.0	10.2	5.2	1901	New York, N. Y.	New York, N. Y.	W. M. Pratt.
.....	KRCT	St. s.	2	2	WANDERER.....	362	184	178.4	24.1	15.6	1897	Leith, Scotland.	Newport, R. I.	H. A. C. Taylor.
107664	KRDB	Ga. s.	1	2	Emily.....	22	21	41.1	15.0	5.5	1901	Bayonne, N. J.	Philadelphia, Pa.	Philadelphia Boy Scouts of America.

† Composite.

LIST OF YACHTS, ARRANGED IN THE ORDER OF SIGNAL LETTERS—Continued.

[Steel vessels in SMALL CAPITALS, iron in *italics*, wood in roman.]

Official No.	Signal letters.	Rig.	Decks.	Masts.	Name of yacht.	Gross tonnage.	Net tonnage.	Length.	Breadth.	Depth.	When built.	Where built.	Home port (where permanent document issues).	Name of owner.
								Feet.	Feet.	Feet.				
93083	KRDV	Slp.	1	1	Marehioness.....	31	25	54.0	15.6	6.0	1900	Bristol, R. I.....	Tuckerton, N. J.....	W. C. Faulds.
107601	KRFQ	St. s.	1	0	Arrow.....	82	56	127.4	12.8	8.5	1901	Nyaack, N. Y.....	New York, N. Y.....	Henry W. Williams.
107607	KRGB	St. s.	1	2	Aquillo.....	176	103	127.4	20.0	11.3	1901	South Boston, Mass.	Tacoma, Wash.....	H. F. Alexander.
86570	KRGM	Ga. s.	1	2	Genevieve.....	22	20	46.4	14.1	6.6	1901	Monument Beach, Mass.	New York, N. Y.....	Frederic R. Kellogg.
107721	KRMQ	Sch.	1	2	Shawmut.....	28	24	59.4	15.0	7.5	1902	South Boston, Mass.	Boston, Mass.....	Arthur W. Chesterton.
20635	KRMT	St. s.	1	0	Florence.....	104	71	107.6	18.2	12.0	1902	Bristol, R. I.....	New York, N. Y.....	Alphonse H. Alker.
93241	KRMV	Ga. s.	1	0	Siesta.....	44	39	67.1	15.0	3.3	1900	Croton, N. Y.....	Burlington, Vt.....	Eugene K. Smith.
100758	KRNJ	St. s.	1	2	Isis.....	377	256	190.4	24.8	13.5	1902	Newburgh, N. Y.....	Boston, Mass.....	W. S. Spaulding.
96601	KRNP	St. s.	1	2	HELENITA.....	304	207	161.0	22.3	12.6	1902	New York, N. Y.....	New York, N. Y.....	Frank J. Gould.
127682	KRPS	Sch.	1	2	Clarissa.....	43	38	67.0	17.0	8.1	1901	East Boothbay, Me.	Philadelphia, Pa.....	Eli Kirk Price.
127644	KRQB	Ga. s.	1	2	CRANTICLEER.....	108	97	97.6	22.1	10.9	1902	New York, N. Y.....	Boston, Mass.....	Ezra C. Fitch.
93261	KRQF	Ga. s.	1	2	Robin.....	49	45	73.9	18.3	8.6	1902	do.....	do.....	Norman H. White.
161207	KRQL	Ga. s.	1	2	Keewaydin.....	16	14	44.2	11.0	4.2	1902	Glenwood, N. Y.....	New York, N. Y.....	Robert A. Snyder.
81813	KRQM	Ga. s.	1	2	Engadine.....	28	26	60.1	12.4	4.2	1901	Astoria, N. Y.....	Wilmington, Del.....	C. Herman Eisenmenger.
127659	KRSD	Sch.	1	2	Cygnat.....	29	26	58.1	15.0	7.7	1902	Boston, Mass.....	Providence, R. I.....	H. Earle Kimball.
161125	KRTD	St. s.	1	1	KISMET.....	46	71	117.0	18.5	11.0	1899	Wilmington, Del.....	New York, N. Y.....	Herbert Coppell.
107767	KRTH	St. s.	1	2	ARIADNE.....	246	168	110.0	28.0	19.0	1902	do.....	Wilmington, Del.....	Bulk Oil Transports (Inc.).
96634	KRTJ	St. s.	1	2	KAJERUNA.....	147	100	131.2	17.6	10.3	1902	Brooklyn, N. Y.....	Baltimore, Md.....	Allred W. Gieske.
161213	KRTP	Ga. s.	1	2	Katherina.....	25	17	56.6	14.3	6.2	1902	Fall River, Mass.....	Boston, Mass.....	Frank Burgess.
	KRTQ	St. s.	2	2	YACONA.....	527	169	188.6	27.2	15.7	1896	Kinghorn, Scotland.	New York, N. Y.....	Henry Clay Pierce.
130990	KRVB	St. s.	2	2	NOMA.....	763	519	236.0	28.1	16.4	1902	Port Richmond, N. Y.	do.....	Vincent Astor.
107784	KRVJ	St. s.	1	2	ALZEC.....	848	578	221.4	30.0	15.3	1902	Elizabeth, N. J.....	Plymouth, Mass.....	A. C. Burrage.
127680	KRV8	St. s.	1	2	ACTIA.....	174	118	128.0	19.8	10.4	1902	New York, N. Y.....	Wilmington, Del.....	Alfred I. Dupont.
2960	K8FC	Ga. s.	1	0	Bonito.....	159	152	94.5	23.0	4.4	1902	Croton on Hudson, N. Y.	Philadelphia, Pa.....	Chas. A. Smith.
127721	K8FV	St. s.	1	2	Corinthia.....	52	36	80.1	16.0	6.6	1903	New York, N. Y.....	New York, N. Y.....	Frederic Conde.
127727	K8GB	St. s.	1	2	Cheroksee.....	84	56	102.2	15.6	8.5	1903	do.....	do.....	Emms B. Kennedy.
81852	K8GR	St. s.	1	2	Wana.....	88	60	113.6	15.6	9.4	1903	Bristol, R. I.....	Cape Vincent, N. Y.	George C. Sherman.
161938	K8HB	Ga. s.	1	2	Wayfarer.....	40	33	70.7	16.6	8.7	1903	Boston, Mass.....	Boston, Mass.....	Charles L. Harding.
161939	K8HQ	St. s.	1	0	Maudon.....	70	47	110.0	14.0	7.3	1903	New York, N. Y.....	New York, N. Y.....	William D. Guthrie.
131005	K8HT	St. s.	1	0	Flyer.....	50	34	110.4	12.2	7.0	1903	do.....	do.....	Wm. E. Prime.
127740	K8HW	Sch.	1	2	Crusader II.....	66	66	83.1	20.1	8.9	1903	do.....	New London, Conn.	Edwin Palmer.
107834	K8JH	St. s.	1	2	ABIA.....	192	130	148.1	18.4	11.1	1903	do.....	Bangor, Me.....	Edward H. Blake.
93373	K8JV	Ga. s.	1	0	Sollicitor.....	55	47	71	14.8	5.8	1903	Nyaack, N. Y.....	Newark, N. J.....	Walter H. Snelling.
151000	K8LT	Slp.	1	1	Pellegrina.....	19	17	47.1	13.6	6.5	1903	Boston, Mass.....	Philadelphia, Pa.....	Robert Toland.
137078	K8MH	St. s.	1	1	Elsa II.....	99	77	100.3	18.9	9.6	1903	Port Jefferson, N. Y.	Pittsburgh, Pa.....	Estate of Harriet G. Curry.
	K8MT	St. s.	2	2	WAKIVA.....	417	149	165.0	25.0	15.0	1903	Leith, Scotland.....	Los Angeles, Calif.	E. L. Doheny.
161230	K8MV	Ga. s.	1	2	Koegaas.....	17	16	47.0	12.0	4.8	1903	Mariners Harbor, N. Y.	New York, N. Y.....	Charles H. Stoffregen.
96991	K8NG	Slp.	1	1	Huguenot.....	35	35	61.1	16.1	5.2	1901	New Rochelle, N. Y.	Philadelphia, Pa.....	Edward Engle.
100788	K8NJ	Sch.	1	2	INGOMAR.....	142	113	97.0	24.2	11.0	1903	Bristol, R. I.....	New York, N. Y.....	D. R. Hanna.
200010	K8NQ	Ga. s.	1	2	Katherine.....	26	20	47.8	12.0	5.5	1903	Jersey City, N. J.	do.....	W. E. Elsworth.
200029	K8NT	Ga. s.	1	2	Dawn II.....	24	21	49.3	14.5	5.9	1903	Fall River, Mass.....	do.....	Ellen T. Elder.
200147	K8PL	Ga. s.	1	2	Normons.....	52	45	71.9	22.2	5.2	1903	Tottenville, N. Y.	Key West, Fla.....	William L. Velle.
200212	K8QC	Ga. s.	1	1	Nokomis.....	44	39	64.5	14.2	6.0	1903	Mariners Harbor, N. Y.	Charleston, S. C.....	Carolina Yacht Corporation (Inc.).
200247	K8QH	Ga. s.	1	0	Malomah.....	53	22	76.5	12.0	7.2	1903	Boston, Mass.....	Jacksonville, Fla.....	Alda May Mahoney.
200287	K8QT	St. s.	1	2	ELORUDOR.....	103	70	105.1	16.2	8.5	1903	City Island, N. Y.	New York, N. Y.....	James D. Lacey.
	K8RC	St. s.	1	2	NORTH STAR.....	818	328	233.5	28.1	20.9	1893	Barrow, England.....	do.....	Cornelius Vanderbilt.
200314	K8RD	Ga. s.	1	2	Wing and Wing.....	16	12	45.3	9.8	7.2	1903	Newport, E. I.....	Cleveland, Ohio.....	Warren J. Brodie.
200436	K8RM	St. s.	1	1	ROXANA.....	132	74	112.2	17.0	4.5	1903	Racine, Wis.....	Washington, D. C.	Lars Anderson.
119681	K8RF	Ga. s.	1	2	Iris.....	32	30	54.0	20.5	4.7	1900	Bayport, N. Y.....	Boston, Mass.....	Henry H. Carter.
200514	K8TM	Ga. s.	1	0	Ruffhouse.....	131	109	91.0	20.4	5.0	1903	Baltimore, Md.....	St. Augustine, Fla.	E. C. Allen.
200588	K8VC	St. s.	1	2	Eugenia.....	94	64	97.2	18.0	8.8	1904	Bristol, R. I.....	New York, N. Y.....	Arthur H. Marks.
111461	K8VJ	Ga. s.	1	2	Rampant.....	38	36	65.0	13.6	6.0	1903	Bridgeport, Conn.	do.....	Henry W. Eaton.
200641	K8V T	St. s.	1	2	INTREPID.....	330	224	135.0	23.0	17.9	1903	Newburgh, N. Y.....	do.....	Lloyd Phoenix.
200770	K8WV	Sch.	1	2	Zehra.....	43	38	64.3	17.5	6.9	1904	Boston, Mass.....	do.....	Howard C. Smith.
200800	KTBL	Ga. s.	1	2	Irus.....	54	73	86.0	21.2	12.4	1904	do.....	do.....	Howard S. Borden.
200887	KTBJ	St. s.	1	2	MAREVA.....	100	68	104.0	16.6	9.1	1904	New York, N. Y.....	do.....	Joseph V. Seva.
127648	KTCM	Ga. s.	1	1	Cosack.....	16	14	43.9	12.1	7.2	1902	Boston, Mass.....	Boston, Mass.....	E. J. Bliss.
200903	KTCW	Ga. s.	1	2	Palestine.....	68	60	82.5	21.4	9.0	1904	Port Jefferson, N. Y.	New Bedford, Mass.	Andrew G. Pierce, jr.
200924	K TDH	St. s.	1	2	ANONA.....	146	87	117.3	17.5	10.2	1904	Boston, Mass.....	Detroit, Mich.....	J. Elizabeth Buhl.
200962	K TDH	St. s.	1	0	SIoux.....	55	37	102.4	11.6	5.8	1904	Bristol, R. I.....	New York, N. Y.....	Frederick G. Bourne.
201027	KTDQ	St. s.	1	2	CALUMET.....	153	87	115.9	17.5	10.3	1903	Boston, Mass.....	do.....	James A. Farrell.
201086	KTFJ	St. s.	1	0	Ansantawae.....	136	107	108.0	18.5	7.7	1904	Greenport, N. Y.....	Bridgeport, Conn.	Wilson Marshall.
201113	KTFV	Ga. s.	1	0	Palmetto.....	23	17	60.2	12.5	3.0	1903	New York, N. Y.....	New York, N. Y.....	R. E. Berry.
201168	KTGL	Ga. s.	1	2	Wilsonian.....	46	42	69.2	18.0	5.7	1904	Toms River, N. J.	Tampa, Fla.....	Mrs. Beesie S. Wilson.
201234	KTGV	Ga. s.	1	0	Avis.....	24	19	60.0	10.8	4.8	1900	Shooters Island, N. Y.	Wilmington, N. C.	Geo. W. McKown.
201644	KTNV	St. s.	1	1	Seminole.....	179	122	107.7	21.0	7.1	1904	Mariners Harbor, N. Y.	New York, N. Y.....	H. C. Phipps.
206943	KTPS	St. s.	1	2	NARADA.....	505	259	201.3	27.2	13.4	1899	Leith, Scotland.....	Baltimore, Md.....	Henry Walters.

† Composite.

LIST OF YACHTS, ARRANGED IN THE ORDER OF SIGNAL LETTERS—Continued.

[Steel vessels in SMALL CAPITALS, iron in *italics*, wood in roman.]

Official No.	Signal letters.	Rig.	Decks.	Masts.	Name of yacht.	Gross tonnage.	Net tonnage.	Length.	Breadth.	Depth.	When built.	Where built.	Home port (where permanent document issues).	Name of owner.
								<i>Feet.</i>	<i>Feet.</i>	<i>Feet.</i>				
95879	KTQC	St. s.	1	2	Thendara	58	20	85.9	15.0	8.3	1886	Boston, Mass	Boston, Mass	Thendara Co.
.....	KTQD	St. s.	1	1	TARANTULA	123	83	152.7	15.3	8.8	1902	London, England ..	New York, N. Y.	Wm. K. Vanderbilt.
201700	KTQL	Ga. s.	1	0	NIBODHA	323	304	119.8	22.1	8.2	1901	Newburgh, N. Y.	do	Samuel Untermyer.
201712	KTQN	Ga. s.	1	2	Adroit	32	22	67.3	12.0	5.3	1905	New York, N. Y.	do	Gas Engine & Power Co. & C. L. Seabury & Co.
201727	KTQV	Ga. s.	1	2	Yuma	16	11	43.0	13.0	3.2	1904	Miami, Fla.	Miami, Fla.	James S. Thompson.
.....	KTRC	St. s.	1	2	EMELINE	407	174	175.3	24.1	15.0	1898	Troon, Scotland ..	New York, N. Y.	Robert Graves.
201777	KTRD	St. s.	1	2	↑LEVANTER	131	89	115.6	17.0	9.9	1905	New York, N. Y.	Burlington, Vt.	James B. Wilbur.
201777	KTRJ	St. s.	1	0	Mermaid	34	23	82.7	10.6	7.6	1903	Bristol, R. I.	New York, N. Y.	J. Pierpont Morgan, jr.
201963	KTVB	Slp.	1	1	Doris	41	28	61.2	15.1	10.0	1905	do	Boston, Mass.	Charles E. Hellier.
202024	KTVH	Ga. s.	1	2	Vanona	28	28	53.4	15.0	10.1	1905	New York, N. Y.	Providence, R. I.	James R. MacCall.
202059	KTVJ	Ga. s.	1	2	MYSTERY	137	113	103.5	25.0	14.7	1905	South Boston, Mass	New York, N. Y.	Wm. H. Farrell.
201977	KTVM	Ga. s.	1	0	Alisbe	20	16	61.6	10.0	5.6	1905	New York, N. Y.	do	George R. Branson.
201946	KTVN	Sch.	1	2	Black Hawk	27	21	43.2	14.8	8.3	1905	North Haven, Me.	Boston, Mass.	Florence J. Crandon.
202179	KTWG	Ga. s.	1	2	Agawam	50	43	62.9	19.3	7.9	1903	New York, N. Y.	Port Huron, Mich.	Wm. F. Jennison.
202228	KTWL	Ga. s.	0	0	Gay Bon Temps	17	12	50.2	9.0	5.0	1905	Boston, Mass.	Key West, Fla.	Naples Improvement Co.
202230	KTWX	Ga. s.	1	0	Augusta II	31	26	76.8	11.7	5.1	1903	New York, N. Y.	New York, N. Y.	M. Augusta Milla.
81651	KTRW	Ga. s.	1	2	Water Nymph	38	26	69.0	12.0	5.4	1899	Baltimore, Md.	Baltimore, Md.	R. P. Dobson.
202248	KTVS	Ga. s.	1	0	Sweetheart	30	26	57.6	12.0	5.2	1905	New York, N. Y.	Philadelphia, Pa.	H. P. Sagers.
202306	KVBF	Ga. s.	1	2	INVADER	155	141	112.7	25.6	13.5	1905	Boston, Mass.	San Francisco, Calif.	John Barneson.
202359	KVBL	Ga. s.	1	2	Betty	55	55	64.0	18.8	9.3	1905	Tottenville, N. Y.	Philadelphia, Pa.	Boles Penrose.
.....	KVBP	St. s.	1	2	VENETIA	588	229	196.5	27.1	15.6	1903	Leith, Scotland ..	San Francisco, Calif.	John D. Spreckels.
202442	KVBT	Ga. s.	1	0	Gamboller	20	17	55.8	11.4	5.0	1905	New York, N. Y.	New York, N. Y.	Augustus Smith.
202466	KVBW	Ga. s.	1	1	Omoo	18	18	42.0	16.0	3.5	1905	Shady Side, Md.	Philadelphia, Pa.	George Barrie, jr.
202585	KVCS	St. s.	1	2	Sea Urchin	49	33	55.8	15.4	7.8	1905	Bristol, R. I.	do	Robert M. Riddie.
202776	KVFC	Ga. s.	1	0	Winona	53	46	74.7	13.0	5.9	1906	New York, N. Y.	Rouses Point, N. Y.	Charles E. Johnson.
202790	KVFI	Ga. s.	1	2	Saramar	72	65	70.4	18.4	7.2	1906	do	New York, N. Y.	John S. Loomis.
.....	KVFN	St. s.	1	2	ALCERDO	963	898	238.0	31.0	17.7	1896	Glasgow, Scotland.	Philadelphia, Pa.	Geo. W. Childs Drexel.
201104	KVFT	St. s.	1	2	CAPITOLA	123	83	137.6	19.5	9.7	1904	Toledo, Ohio	Port Huron, Mich.	H. T. Wickes.
201879	KVGB	Ga. s.	1	1	Zealand	47	26	79.7	13.0	6.7	1905	Boston, Mass.	Galveston, Tex.	John Jacobson.
202387	KVOL	Ga. s.	1	0	As You Like It	23	19	55.0	10.9	5.3	1906	New York, N. Y.	New York, N. Y.	Cortez Oil Corp'n.
.....	KVGM	St. s.	1	2	CHRISTABEL	248	102	150.0	22.0	14.4	1893	Glasgow, Scotland.	Bridgeport, Conn.	Walter Ferguson, sr.
202397	KVGN	St. s.	1	0	Shuttle	33	32	57.8	10.5	5.6	1906	Bristol, R. I.	New York, N. Y.	Henry P. Davison.
202916	KVGP	Ga. s.	1	1	Hesper	39	32	60.0	14.2	5.8	1906	Long Island City, N. Y.	do	Aymar Johnson.
202917	KVGO	Ga. s.	1	2	Trinulo	31	27	60.1	14.2	6.2	1906	do	do	Morrill Goddard.
202991	KVHC	Sch.	1	2	Idalia	34	31	59.4	16.0	8.3	1906	Boston, Mass.	do	Joseph B. Morrell.
202993	KVHD	Sch.	1	2	Dervish	49	43	65.6	18.0	10.4	1906	do	do	John W. Bird.
203007	KVHL	Ga. s.	1	2	Gertrude	49	43	64.7	19.0	7.1	1906	do	Philadelphia, Pa.	Bernard Bloch.
203021	KVHN	Ga. s.	1	2	Tigrone	24	23	45.9	15.2	5.8	1905	Bridgeport, Conn.	New York, N. Y.	J. Townsend Russell
202176	KVHQ	Ga. s.	1	2	Tarpon	20	17	43.3	15.1	6.5	1906	Boston, Mass.	do	O. Pressprich.
203062	KVJG	Ga. s.	1	2	Ariel	48	38	68.4	14.0	6.4	1905	Norwich, Conn.	do	S. B. Fleming.
203078	KVJG	Sch.	1	2	↑Virginia	62	42	65.6	18.0	9.8	1906	Bristol, R. I.	Omaha, Nebr.	L. F. Crowfoot.
155440	KVJM	Ga. s.	1	2	Onawa	17	15	42.3	14.2	6.1	1902	Bayonne, N. J.	Boston, Mass.	Edw. H. Angier.
203104	KVJN	Ga. s.	1	2	SAVANNAH	115	102	87.2	23.0	12.2	1906	Boston, Mass.	New York, N. Y.	T. R. DeLamar.
203117	KVJS	Ga. s.	1	0	Needle	22	18	54.0	10.0	5.7	1906	do	Boston, Mass.	George L. Batchelder.
203087	KVJT	Ga. s.	1	2	Alma	39	26	58.0	14.2	4.0	1906	Port Jefferson, N. Y.	New York, N. Y.	Henry R. M. Cook.
203148	KVLB	St. s.	2	2	EMERALD	196	134	140.4	21.0	13.3	1906	Wilmington, Del.	do	John N. Willys.
203150	KVLD	Ga. s.	1	0	Colin B II	32	25	64.4	12.0	5.7	1906	New York, N. Y.	do	James C. Brown.
203165	KVLF	Sch.	1	2	QUEEN	160	97	92.0	24.8	15.1	1906	Bristol, R. I.	do	E. Walter Clark.
203136	KVLG	Ga. s.	2	2	Day Dream	121	97	83.8	23.6	4.8	1906	Greenwich, Conn.	do	J. W. Minturn.
203169	KVLH	Sch.	1	2	Taormina	62	56	78.7	19.0	10.2	1906	Boston, Mass.	Boston, Mass.	Wm. S. Eaton.
203178	KVLM	Ga. s.	1	2	Scotia	62	58	66.7	20.2	9.2	1906	New York, N. Y.	New York, N. Y.	Harry B. Cutner.
203180	KVLN	Ga. s.	1	0	Fern	24	16	53.8	10.5	5.8	1906	do	Chicago, Ill.	Frances M. Stevens.
127106	KVLW	St. s.	1	2	CYNTHIA	103	70	120.0	17.5	6.6	1895	Detroit, Mich.	New York, N. Y.	M. B. Mills.
203202	KVMB	Ga. s.	1	1	Katrina II	24	16	55.5	11.2	5.0	1906	Bayonne, N. J.	do	George M. Boardman.
203232	KVMJ	Ga. s.	1	0	Revonah	22	17	53.7	11.2	4.9	1906	do	Savannah, Ga.	W. J. Pierpont.
203198	KVMR	Ga. s.	1	2	Palatine	63	54	66.0	20.0	8.6	1906	Osterville, Mass.	St. Louis, Mo.	Charles H. Ledlie.
203394	KVNQ	St. s.	1	2	KEPTON	185	106	123.4	20.0	10.7	1906	Boston, Mass.	New York, N. Y.	Roswell Eldridge.
203435	KVPC	Ga. s.	1	0	Rambler	23	21	52.5	11.2	5.8	1906	do	Boston, Mass.	Joseph A. Rich.
203493	KVPL	Ga. s.	1	0	Ethelsa	25	17	66.0	10.0	6.5	1906	E. Greenwich, R. I.	New York, N. Y.	Abram Marks.
203514	KVPN	Ga. s.	1	1	Eleanor IV	32	27	54.6	14.1	6.0	1906	Long Island City, N. Y.	Nashville, Tenn.	J. J. Gray, jr.
203517	KVPO	Ga. s.	1	1	Russara	39	31	73.5	12.9	5.9	1906	New York, N. Y.	Houston, Tex.	J. S. Bonner.
203497	KVQD	Ywl.	1	2	Lasca	32	32	57.3	15.4	7.2	1906	Gloucester, Mass.	New York, N. Y.	Charles H. Taintor.
.....	KVQL	St. s.	2	2	ATALANTA	1,803	379	269.0	33.4	19.1	1903	Leith, Scotland ..	do	George J. Gould.
203690	KVRP	Ga. s.	1	1	Tavalinta	22	20	60.0	12.2	5.6	1906	Long Island City, N. Y.	do	Abraham J. Berg.
203636	KVRF	Slp.	1	1	Irondequoit	20	20	50.6	13.2	7.4	1903	New York, N. Y.	Marblehead, Mass.	E. G. Young.
203691	KVRQ	Ga. s.	1	2	Daoota	36	30	55.8	13.3	7.3	1906	Long Island City, N. Y.	Washington, D. C.	Ralph L. Galt.
203756	KVSG	Ga. s.	1	1	Aloha	42	37	75.2	14.2	6.6	1906	do	New York, N. Y.	Howard W. McAteer.

↑ Composite.

LIST OF YACHTS, ARRANGED IN THE ORDER OF SIGNAL LETTERS—Continued.

[Steel vessels in SMALL CAPITALS, iron in *italics*, wood in roman.]

Official No.	Signal letters.	Rig.	Decks.	Masts	Name of yacht.	Gross tonnage.	Net tonnage.	Length.	Breadth.	Depth.	When built.	Where built.	Home port (where permanent document issues).	Name of owner.
								<i>Feet.</i>	<i>Feet.</i>	<i>Feet.</i>				
203759	KVSH	Ga. s.	1	2	Sheila	47	39	56.9	17.9	7.1	1906	West Haven, Conn.	Buffalo, N. Y.	E. M. Statler.
201002	KVEN	Ga. s.	1	1	Atriclella	25	22	46.2	16.7	6.2	1904	Quincy, Mass.	Salem, Mass.	W. B. P. Weeks.
203222	KVWB	Ga. s.	1	2	Paladin	27	22	61.5	15.0	4.0	1906	St. Augustine, Fla.	New Orleans, La.	Alfred J. Weston.
203919	KVWG	Ga. s.	1	1	Tosca	34	29	61.0	12.2	5.9	1907	New York, N. Y.	New York, N. Y.	J. W. Amey.
203929	KVWM	Slp.	1	1	Irolita	49	30	67.8	18.8	10.3	1907	Bristol, R. I.	Philadelphia, Pa.	E. Walter Clark.
203966	KVWR	Slp.	1	1	Winsome	49	30	67.8	18.8	10.3	1907do.	Boston, Mass.	C. H. W. Foster.
203981	KVBG	Sch.	1	2	Waterwitch	41	37	64.6	16.7	9.2	1907	Boston, Mass.do.	Arthur Winslow.
203999	KWBJ	Ga. s.	1	0	Gertrude	18	12	45.7	12.9	4.0	1907	New Haven, Conn.	New Haven, Conn.	Alfred Thomas.
204081	KWBS	Ga. s.	1	2	Mischief	19	13	50.8	12.7	7.2	1907	Boston, Mass.	Marblehead, Mass.	Richard E. Pope.
204061	KWBT	Ga. s.	1	0	Idaho	24	33	58.3	12.0	5.5	1907	Marblehead, Mass.	Philadelphia, Pa.	Peter Shields.
204069	KWBV	St. s.	1	3	ALCYONE	420	262	155.6	30.0	17.6	1907	Boston, Mass.	New York, N. Y.	H. W. Putnam, jr.
204076	KWCB	Slp.	1	1	Aurora	49	30	67.8	16.8	10.3	1907	Bristol, R. I.do.	G. W. Ford Yacht Agency.
204083	KWCF	Ga. s.	1	2	Flamingo	23	21	41.3	15.2	7.2	1907	Brooklyn, N. Y.	Bridgeport, Conn.	Francis L. Field.
204132	KWCQ	Ga. s.	1	1	Miss Donuts	41	28	84.9	12.6	6.1	1907	New York, N. Y.	New Haven, Conn.	John J. Phelps.
204156	KWCR	Ga. s.	1	1	Osprey II	44	38	70.0	14.0	6.2	1907	Long Island City, N. Y.	New York, N. Y.	C. R. Runyon.
204158	KWCT	Ga. s.	1	1	Miramar	44	38	64.4	15.0	6.1	1907do.	Brownsville, Tex.	W. C. Semple.
3479	KWDC	Ga. s.	1	2	Baboon	19	18	44.5	14.0	8.8	1888	Boston, Mass.	Portland, Me.	Ethel M. Sweet.
107175	KWDG	Ga. s.	1	2	AMORITA	69	62	69.0	20.0	15.6	1895	Wilmington, Del.	Chicago, Ill.	Wm. L. Baum.
204194	KWDJ	Slp.	1	1	Avenger	34	21	58.0	14.3	9.1	1907	Bristol, R. I.	Boston, Mass.	Howard Twombly.
204272	KWFC	Ga. s.	1	2	Nootka	17	12	39.0	13.6	5.8	1907	Winslow, Wash.	Pt. Townsend, Wash.	E. A. Sims.
204234	KWFJ	Ga. s.	1	0	Kwasind	33	28	57.5	12.5	5.2	1900	Philadelphia, Pa.	Southwest Harbor, Me.	Wm. S. Grant, jr.
204323	KWFO	Ga. s.	1	0	San Toy II	35	29	69.7	13.4	6.5	1907	New York, N. Y.	New York, N. Y.	Charles E. Gautier.
204325	KWFS	Ga. s.	1	2	WINDWARD	63	54	79.3	19.5	8.7	1907do.	Boston, Mass.	Edw. F. Green.
204387	KWGF	Ga. s.	1	0	Mavourneen	24	19	51.0	11.6	8.0	1907	New Haven, Conn.	New York, N. Y.	Herbert A. Gebing.
204388	KWGL	Ga. s.	1	2	Kemah	58	50	72.0	20.0	6.0	1907	West Haven, Conn.	Miami, Fla.	F. H. Newman.
204420	KWGM	Ga. s.	1	2	Skidbladnir	76	55	90.0	15.8	6.0	1907	Wilmington, Calif.	Los Angeles, Calif.	Frank A. Garbutt.
204010	KWHB	Slp.	1	1	Neith	21	13	40.0	10.7	8.2	1907	Bristol, R. I.	New York, N. Y.	B. R. Stoddard.
204483	KWHG	Ga. s.	1	1	Wave Crest	29	19	58.0	12.0	5.5	1907	Port Washington, N. Y.do.	John B. Miller.
204490	KWHJ	Ga. s.	1	0	Venture	48	28	71.5	13.1	7.0	1907	South Boston, Mass.	Rockport, Me.	Sarah G. Bilsbee.
204607	KWJB	Ga. s.	1	1	Wayfarer	23	19	48.4	12.2	5.5	1907	Boston, Mass.	St. Augustine, Fla.	A. W. Brown.
204622	KWJD	St. s.	1	0	ADROIT	147	100	138.8	15.5	10.3	1907	New York, N. Y.	Baltimore, Md.	Isaac E. Emerson.
204617	KWJP	Sch.	1	2	Elizabeth	16	16	41.0	13.7	5.6	1899	Gloucester, Mass.	New Haven, Conn.	Robert P. Baird.
206004	KWNC	Ga. s.	1	1	Allegro	191	130	108.4	20.1	12.4	1908	Essington, Pa.	Philadelphia, Pa.	James Elverson, jr.
100681	KWNT	St. s.	1	2	IDALIA	201	111	161.0	20.0	11.2	1899	Chester, Pa.	New York, N. Y.	W. D. Hoxie.
203404	KWPG	Ga. s.	1	0	Ganoga	19	16	48.7	11.8	6.2	1906	Long Island City, N. Y.do.	Ralph Wurts-Dundas.
206115	KWPH	Ga. s.	1	2	Jemima F. III	149	133	98.8	21.0	8.1	1908	New York, N. Y.	Buffalo, N. Y.	L. S. DeGraft.
.....	KWPV	St. s.	3	3	ATHENA	477	267	160.0	27.3	14.5	1887	Dundee, Scotland	Boston, Mass.	Ralph E. Towle.
206347	KWQG	Ga. s.	1	0	Shada	66	42	84.8	15.4	7.0	1908	Boston, Mass.	Boothbay, Me.	Gertrude R. Sortwell.
206336	KWQH	Ga. s.	1	0	Annaweta	27	27	51.0	12.5	6.0	1908	East Greenwich, R. I.	New York, N. Y.	Charles I. McLaughlin.
206358	KWQJ	Ga. s.	1	1	ASOR II	70	48	120.0	12.6	6.6	1908	New York, N. Y.do.	Charles E. Gautier.
206494	KWQT	Ga. s.	1	0	CRISTINA	123	78	103.3	17.3	9.2	1908	Boston, Mass.do.	Vincent Astor.
206584	KWRJ	Ga. s.	1	0	GERTRUDE IV	65	44	94.5	14.1	8.0	1908	City Island, N. Y.do.	George W. Butts.
206761	KWRP	St. s.	1	0	Pilgrim	18	17	43.9	11.7	5.3	1899	Boston, Mass.	Boston, Mass.	Farm & Trades School.
.....	KWRS	St. s.	1	2	IOLANDA	1,647	723	275.2	37.6	21.9	1908	Leith, Scotland	New London, Conn.	Morton F. Plant.
206921	KWST	Ga. s.	1	0	ZIPALONG	30	20	78.6	11.2	6.3	1907	South Boston, Mass.	Philadelphia, Pa.	Albert Schwarz.
213590	KWTB	St. s.	2	2	CASIANA	1,227	551	254.0	33.0	18.6	1908	Greenock, Scotland	Los Angeles, Calif.	Edward L. Doheny.
206959	KWTG	Ga. s.	1	0	Taniwha	85	46	104.3	15.4	8.2	1908	South Boston, Mass.	Toledo, Ohio	E. H. Close.
.....	KWTJ	St. s.	1	2	CAROLA IV	240	144	144.0	23.1	13.1	1885	Greenock, Scotland	New York, N. Y.	Leonard Richards.
206991	KWTL	St. s.	1	2	MACHIGONNE	195	132	129.4	19.2	10.8	1909	New York, N. Y.	Boston, Mass.	W. L. Douglas.
213125	KWTM	St. s.	2	2	CYTHERA	602	186	192.2	27.6	16.1	1907	Leith, Scotlanddo.	Wm. L. Harkness.
200001	KWVC	Ywl.	1	2	Priscilla	34	24	57.0	15.3	7.3	1903	Bristol, R. I.	Chicago, Ill.	H. M. Higginbotham.
206066	KWVF	Ga. s.	1	0	Salle	17	16	44.6	11.0	4.2	1901	Long Island City, N. Y.	New York, N. Y.	William L. Meffert.
206078	KWVH	St. s.	1	0	Enal	92	70	80.0	17.5	8.2	1909	Bristol, R. I.	New Haven, Conn.	Thomas G. Bennett.
206207	LBCH	Ga. s.	1	0	Ariel	26	22	52.3	11.5	6.2	1909	East Greenwich, R. I.	Philadelphia, Pa.	Clarence Sill.
206208	LBCJ	Slp.	1	1	Kalina	27	18	49.0	13.0	8.5	1909	Bristol, R. I.	Boston, Mass.	W. Cameron Forbes.
206231	LBCM	Ga. s.	2	2	Lotus	130	88	85.0	18.3	4.2	1909	Seattle, Wash.	Seattle, Wash.	Maurice McMicken.
206235	LBCN	Ga. s.	1	2	Shiyessa IV	52	48	73.5	18.0	9.6	1909	Boston, Mass.	Boston, Mass.	E. J. Bliss.
136385	LBCS	St. s.	1	2	EL PRIMERO	103	78	111.5	17.8	8.6	1893	San Francisco, Calif.	Tacoma, Wash.	S. A. Perkins.
.....	LBCW	St. s.	1	2	CORONA	304	133	150.5	23.1	12.4	1905	Leith, Scotland	New York, N. Y.	Henry A. Laughlin.
206317	LBCD	Ga. s.	1	1	Sea Gull	26	20	58.2	12.4	5.4	1909	Greenport, N. Y.	Philadelphia, Pa.	E. A. Bookmyer.
206318	LBDJ	Ga. s.	1	1	Insep	26	20	58.2	12.4	5.4	1909do.	Cincinnati, Ohio	W. Cooper Procter.
111381	LBDG	Slp.	1	1	Ranger	17	15	44.8	12.3	6.5	1901	South Boston, Mass.	Boston, Mass.	Arthur M. Moody.
206294	LBDH	Ga. s.	1	0	Nemes	18	12	44.5	10.1	5.3	1909	Camden, N. J.	Philadelphia, Pa.	J. G. N. Whitaker.
206390	LBDQ	St. s.	1	2	Compafiero	129	88	86.7	14.9	7.6	1909	Wilmington, Calif.	Los Angeles, Calif.	William Banning.
201209	LBDR	Ga. s.	1	0	Stroller	46	39	62.5	16.0	4.2	1904	Baltimore, Md.	Boston, Mass.	George T. Horen.
206451	LBD8	Ga. s.	1	0	Queen Mab	20	17	51.3	11.3	5.7	1909	New York, N. Y.	New York, N. Y.	William Foggitt.
206508	LBDV	Ga. s.	1	2	Monaloe	104	60	115.2	15.8	9.8	1909	Boston, Mass.	Chicago, Ill.	Chauncey B. Borland.
206536	LBDW	Ga. s.	1	2	Carnegie	323	246	135.6	32.2	11.8	1909	Brooklyn, N. Y.	Washington, D. C.	Carnegie Institution.

† Steel and bronze.

‡ Composite.

LIST OF YACHTS, ARRANGED IN THE ORDER OF SIGNAL LETTERS—Continued.

[Steel vessels in SMALL CAPITALS, iron in *italics*, wood in roman.]

Official No.	Signal letters.	Rig.	Decks.	Masts.	Name of yacht.	Gross tonnage.	Net tonnage.	Length.	Breadth.	Depth.	When built.	Where built.	Home port (where permanent document issues).	Name of owner.
206602	LBFD	St. s.	1	2	VIKING.....	299	154	<i>Feet.</i> 156.5	<i>Feet.</i> 23.6	<i>Feet.</i> 12.5	1909	Wilmington, Del.	New York, N. Y.	George F. Baker, Jr.
250945	LBFH	Ca. s.	1	0	Fantana.....	27	16	58.7	11.0	5.0	1902	Boston, Mass.	Washington, D. C.	N. B. Wolcott.
203050	LBFI	Ca. s.	1	2	Clione.....	20	18	44.6	14.0	6.6	1906	East Boothbay, Me.	New Bedford, Mass.	J. W. Knowles.
206624	LBFN	Sip.	1	1	Closure.....	32	32	50.4	15.5	7.1	1902	City Island, N. Y.	Perth Amboy, N. J.	Thomas Collins.
206628	LBFO	Ca. s.	1	2	↑Mohawk.....	20	20	49.9	11.0	9.2	1909	Baltimore, Md.	Washington, D. C.	R. E. Barry.
206537	LBFS	Ca. s.	1	1	CORINTHIA.....	66	45	78.7	14.4	7.1	1909	New York, N. Y.	New Orleans, La.	C. B. Fox.
206653	LBFW	Ywl.	1	2	Fou-Follet.....	24	24	48.0	14.8	6.1	1909do.....	New York, N. Y.	Oswald J. Karsch.
206665	LBGD	Ca. s.	1	1	Thais.....	23	19	54.6	11.2	6.0	1909	Lynn, Mass.	Marblehead, Mass.	Henry A. Morse.
206966	LBGW	Ca. s.	1	1	Vencedor.....	90	50	83.2	16.9	7.4	1909	Boston, Mass.	St. Louis, Mo.	Arthur H. Morse.
206990	LBHJ	Ca. s.	1	1	Edwina.....	48	32	77.1	14.0	6.3	1909	Bayonne, N. J.	New York, N. Y.	W. C. Uhl.
207197	LBJK	Sip.	1	1	Shimna.....	34	21	58.0	14.3	9.1	1910	Bristol, R. I.do.....	Edw. H. Shewan.
207271	LBJS	Ca. s.	1	1	Freelance.....	36	25	70.6	13.0	5.7	1910	Baltimore, Md.do.....	Gerald W. Ford.
207285	LBJV	Ca. s.	1	1	Shrewsbury.....	77	41	94.4	15.0	7.0	1910	Boston, Mass.	Perth Amboy, N. J.	Usal H. McCarter.
207354	LBKM	Ca. s.	1	2	Sea Duck.....	53	28	77.0	14.5	7.7	1910	South Boston, Mass.	New York, N. Y.	Charles A. Stoneham.
207359	LBKP	St. s.	1	0	Jule.....	44	26	63.3	14.0	7.2	1910	Boston, Mass.	Boston, Mass.	Benjamin P. Choney.
207367	LBKS	St. s.	2	3	ALOHA.....	659	329	190.1	35.6	17.0	1910	Quincy, Mass.	New York, N. Y.	Arthur Curtiss James.
207371	LBKT	Ca. s.	1	0	Fellows.....	42	33	75.3	12.0	6.6	1910	Boston, Mass.do.....	L. M. Richmond.
207386	LBKV	Ca. s.	1	0	Rutoma.....	29	19	60.4	12.0	5.7	1910	New York, N. Y.	New Haven, Conn.	Graham F. Thompson.
207387	LBKW	Ca. s.	1	2	MIRAMAR.....	106	72	100.5	17.1	8.5	1910do.....	Philadelphia, Pa.	Eisenlohr Brothers.
207388	LBM	St. s.	1	0	Skipaki.....	103	70	140.0	13.5	8.7	1910do.....	New York, N. Y.	Henry P. Davison.
207400	LBMF	Ca. s.	1	0	Isabella II.....	29	26	52.8	12.2	5.3	1910do.....do.....	Arthur McWaters.
207401	LBMG	Ca. s.	1	0	The Major.....	26	22	52.1	12.2	5.1	1910do.....	Baltimore, Md.	Louis E. Lambert.
207414	LBMH	Sip.	1	1	Alice.....	17	14	47.0	12.0	7.0	1910	Boston, Mass.	Bridgeport, Conn.	Charles B. Keeler.
207423	LBMJ	Ca. s.	1	1	Keple II.....	26	24	55.4	13.4	5.6	1910	Nyack, N. Y.	New York, N. Y.	Edith L. Chisholm.
207413	LBMQ	Ca. s.	1	2	Caliph.....	22	15	53.5	11.5	5.2	1910	Camden, N. J.	Philadelphia, Pa.	Martin E. Brigham.
204296	LBMQ	Sch.	1	2	La Vajera.....	35	35	57.0	17.5	7.3	1907	Dockton, Wash.	Seattle, Wash.	Wm. G. Norris.
207457	LBMQ	St. s.	1	1	IRENE II.....	135	91	113.0	17.0	9.4	1910	New York, N. Y.	Chicago, Ill.	Albert Pack.
207491	LBMW	Ca. s.	1	2	Minnesota.....	54	36	68.0	20.1	5.6	1910	Trenton, N. J.	Newark, N. J.	J. W. Day.
201756	LBNF	St. s.	2	0	Mary Anna.....	50	22	98.0	23.0	5.6	1905	Greenwich Point, N. J.	New York, N. Y.	Alexander Simpson.
207432	LBNQ	Ca. s.	1	2	Nurmah.....	59	49	66.6	19.0	7.2	1910	Boston, Mass.	Hartford, Conn.	Alix W. Stanley.
207540	LBNH	Ca. s.	1	2	Lucinda II.....	44	30	74.5	14.0	6.3	1910	Philadelphia, Pa.	Philadelphia, Pa.	Annie B. Moore.
207570	LBNJ	Ca. s.	2	2	Millie K. II.....	56	31	69.6	14.0	8.8	1910	Greenwich, Conn.	New York, N. Y.	Eugene C. Clark.
207573	LBNK	Ca. s.	1	0	Carrie.....	54	31	70.1	15.2	10.1	1910	Boston, Mass.	Seattle, Wash.	David Rodgers.
207587	LBNP	Ca. s.	1	2	Kemah.....	79	54	84.0	18.0	8.7	1910	Camden, N. J.	Cincinnati, Ohio.	E. W. Scripps.
207589	LBNQ	Sch.	1	2	Queen Mab.....	63	49	62.8	17.8	11.4	1910	Bristol, R. I.	Marblehead, Mass.	Reginald C. Robbins.
207597	LBNR	Ca. s.	1	1	ALACRITY.....	101	69	111.0	15.0	9.3	1910	Wilmington, Del.	New York, N. Y.	K. B. Van Ripper.
207688	LBPD	Ca. s.	1	1	Fordell.....	114	78	104.0	17.8	8.6	1910	New York, N. Y.do.....	F. P. Henderson.
207714	LBPJ	Ca. s.	1	0	Josephine II.....	20	18	44.6	14.0	3.8	1910	Toms River, N. J.	Philadelphia, Pa.	Thomas Shiba.
227270	LBPB	Ca. s.	1	2	JOYRUSE.....	86	51	92.9	16.0	8.6	1910	Wilmington, Del.	Marblehead, Mass.	Arthur H. Marks.
207901	LBQH	Ca. s.	1	0	Taconite.....	93	66	92.0	17.0	10.0	1910	Seattle, Wash.	Seattle, Wash.	W. E. Boeing.
207718	LBQN	Ca. s.	2	1	Porpoise.....	22	19	45.3	11.0	5.2	1910	Norwalk, Conn.	Wilmington, N. C.	Oliver G. Townsend.
208011	LBQS	Ca. s.	1	1	Cocopomelo.....	79	71	69.8	18.5	5.2	1910	Camden, N. J.	Cleveland, Ohio.	Benedict Crowell.
208050	LBQV	Ca. s.	1	1	Reola.....	33	31	55.5	12.5	5.5	1910	New York, N. Y.	Salem, Mass.	Raymond S. Whitman.
208220	LBRQ	Ca. s.	1	1	DORETTE.....	48	42	53.6	13.7	4.8	1907	Brooklyn, N. Y.	New York, N. Y.	Thomas C. Landi.
208277	LBSG	Ca. s.	1	2	Vidofner II.....	139	112	102.0	20.0	8.9	1911	New York, N. Y.do.....	John E. Ringling.
208281	LBSK	Ca. s.	1	0	Bide-a-Wee.....	41	27	66.6	14.0	5.9	1910	Baltimore, Md.	Chicago, Ill.	Frank J. Kelley.
208284	LBSN	Ca. s.	1	1	Lidwina III.....	27	18	77.1	10.0	5.0	1911	New York, N. Y.	Buffalo, N. Y.	S. B. Eagan.
208296	LBSR	St. s.	1	0	Sovereign.....	173	118	159.0	16.6	9.4	1911do.....	New York, N. Y.	M. C. D. Borden.
208306	LBST	Ca. s.	1	1	Dinkle.....	142	96	126.0	17.1	8.4	1910do.....	Philadelphia, Pa.	George W. Elkins.
208468	LBTR	Ca. s.	1	1	JUNIATA.....	23	15	47.8	13.0	5.5	1911	Bath, Me.	Bridgeport, Conn.	John H. Tyson.
208469	LBTB	Ca. s.	1	2	↑Sybilla II.....	46	31	72.0	13.5	7.4	1911	Camden, N. J.	Philadelphia, Pa.	John Fredk. Betz, 3d.
208463	LBTW	Sip.	1	1	Flying Cloud.....	28	23	50.0	14.0	9.6	1911	Bristol, R. I.	New Bedford, Mass.	Laurence Grinnell.
208375	LBVD	Ca. s.	1	1	Rosemary.....	32	26	58.6	13.6	6.0	1909	Quincy, Mass.	New York, N. Y.	Mary P. Carlisle.
208534	LBVH	Sch.	1	2	ELENA.....	206	158	112.0	26.7	17.6	1911	Bristol, R. I.	New London, Conn.	Morton F. Plant.
208565	LBVK	Ca. s.	1	2	MAROLD II.....	165	112	129.0	19.1	9.7	1911	Camden, N. J.	Detroit, Mich.	C. H. Willis.
208603	LBVN	Sch.	1	3	KARINA.....	521	521	168.2	33.5	18.5	1911	Pt. Richmond, N. Y.	Boston, Mass.	France & Canada S. S. Corp.
208667	LBVT	Sch.	1	2	ENCHANTRESS.....	191	171	118.4	27.1	16.6	1911	Neponset, Mass.	New York, N. Y.	William E. Iselin.
208685	LBVW	Ca. s.	1	1	Anton Dohrn.....	45	30	66.3	16.7	7.0	1911	Miami, Fla.	Washington, D. C.	Carriage Institution.
208710	LBWF	Ca. s.	1	0	Semloh.....	19	13	48.1	10.5	5.4	1911	Boston, Mass.	Boston, Mass.	Edwin B. Holmes.
208738	LBWJ	Ca. s.	1	1	Rickwood.....	40	18	70.2	13.5	6.4	1910	Port Clinton, Ohio.	Mobile, Ala.	Allen H. Woodward.
208803	LBWK	Ca. s.	1	2	Lounger II.....	96	88	85.0	17.0	8.3	1911	New York, N. Y.	New York, N. Y.	Ingls M. Uppercoer.
208817	LBWM	Ca. s.	1	1	Get-Away.....	85	58	99.9	16.7	7.7	1911	Nyack, N. Y.do.....	Chas. M. Swift.
208842	LBWR	Ca. s.	1	0	Ben Riley.....	8	7	30.3	9.0	3.6	1911	Schellingers Land- ing, N. J.	Philadelphia, Pa.	George A. Blyeu.
208868	LBWT	Ca. s.	1	0	Remlik III.....	54	40	77.4	14.0	6.4	1911	South Boston, Mass.	New York, N. Y.	Willis Sharpe Kiltmer.
208866	LCBF	Ca. s.	2	2	Arval.....	49	44	73.0	14.1	10.0	1911	Stamford, Conn.	Seattle, Wash.	H. G. Seaborn.
208867	LCBG	Ca. s.	2	1	Flora Del Mar.....	34	29	64.0	14.1	8.3	1911do.....	Baltimore, Md.	George W. Stieff.
208897	LCBJ	Ca. s.	1	1	Bolo.....	97	79	83.3	17.1	9.8	1911	Camden, N. J.	Wilmington, Del.	Felix Dupont.
208932	LCBQ	Ca. s.	1	1	Osrils.....	137	112	109.5	19.7	7.1	1911	Port Jefferson, N. Y.	New York, N. Y.	Juliana A. Ferguson.
208979	LCBT	Ca. s.	1	1	Dixie.....	27	18	54.1	10.5	6.3	1911	Essington, Pa.	Philadelphia, Pa.	Samuel F. Houston.
309046	LCDD	Ca. s.	1	1	Lodona.....	91	61	71.2	18.5	8.4	1911	Camden, N. J.	New York, N. Y.	Edwin A. Hubbard.
309064	LCDN	Ca. s.	1	2	Paladin II.....	42	31	69.5	16.7	8.5	1911	Chelsea, Mass.do.....	Walter C. Hubbard.
209065	LCDP	Ca. s.	1	1	Luvina.....	51	35	75.8	13.8	6.3	1911	Bayonne, N. J.do.....	Wilson P. Fosa.

† Composite.

‡ Steel and bronze.

LIST OF YACHTS, ARRANGED IN THE ORDER OF SIGNAL LETTERS—Continued.

[Steel vessels in SMALL CAPITALS, iron in *italics*, wood in roman.]

Official No.	Signal letters.	Rig.	Decks.	Masts.	Name of yacht.	Gross tonnage.	Net tonnage.	Length.	Breadth.	Depth.	When built.	Where built.	Home port (where permanent document issues).	Name of owner.
200005	LCDS	St. s.	1	2	ZARA	184	80	Feet. 136.0	Feet. 20.1	Feet. 11.7	1891	Paisley, Scotland...	New York, N. Y....	David Harvy Friedman.
206849	LCDT	Ga. s.	1	2	Yankee II.....	28	27	43.0	16.6	5.7	1909	College Point, N. Y.	Annapolis, Md.....	Chas. S. Folsom.
209261	LCFK	Ga. s.	1	1	Troubadour.....	18	12	44.5	10.1	5.3	1911	Toms River, N. J....	New York, N. Y....	Robert P. Huntington.
209270	LCFM	Ga. s.	1	1	Wacouta.....	57	51	67.0	16.5	6.0	1911	New York, N. Y....	do.....	Walter J. Hill.
209290	LCFN	Ga. s.	1	1	Nemaha.....	81	55	91.0	16.0	7.8	1911	Baltimore, Md.....	do.....	F. C. Mackey.
209305	LCFQ	Ga. s.	1	0	Alcalda.....	77	52	92.6	15.3	7.8	1911	Port Jefferson, N. Y.	Chicago, Ill.....	Parley Hopkins.
209363	LCFW	Ga. s.	1	1	Esther D.....	25	17	50.0	12.8	5.9	1911	Camden, N. J.....	Newport News, Va.	George F. Adams.
209462	LCGM	Ga. s.	1	2	Ranora.....	81	55	91.0	16.0	7.8	1911	Baltimore, Md.....	New York, N. Y....	Frank C. Munson.
209514	LCGW	Ga. s.	1	1	Lenal.....	76	51	71.5	16.7	8.1	1912	Camden, N. J.....	Miami, Fla.....	Harriet E. James.
209519	LCHD	Ga. s.	1	2	North Wind.....	93	63	91.8	17.0	8.0	1912	Baltimore, Md.....	New York, N. Y....	T. P. Flaherty.
209735	LCHG	Ga. s.	1	2	Naya.....	24	16	51.4	14.5	4.8	1911	Miami, Fla.....	Miami, Fla.....	Chas. R. Stewart.
209625	LCHN	Ga. s.	1	2	Flying Scud.....	22	21	54.5	15.5	5.3	1909	Bay Shore, N. Y....	Philadelphia, Pa....	Samuel L. Kent.
209663	LCHQ	Ga. s.	1	1	Scotlan.....	68	40	83.5	15.3	9.0	1912	West Mystic, Conn.	New York, N. Y....	Harry R. Raymond.
209797	LCJH	Ga. s.	1	2	Lady Betty.....	150	102	111.4	18.5	10.1	1912	New York, N. Y....	Providence, R. I....	Jesse H. Metcalf.
209829	LCJN	Ga. s.	1	0	Barracuda.....	30	27	55.7	10.6	5.0	1912	Marblehead, Mass.	Newark, N. J.....	H. W. McEwan.
209835	LCJP	Ga. s.	1	1	Half Moon.....	18	15	40.0	11.0	5.8	1911	East Greenwich, R.I.	Grand Haven, Mich.	N. Fred Avery.
209889	LCJV	Ga. s.	1	1	Arawan II.....	61	41	64.5	16.6	8.5	1912	Essington, Pa.....	Philadelphia, Pa....	Charles Longstreth.
209910	LCKD	Ga. s.	1	1	Thalassa.....	74	50	82.7	15.3	6.8	1912	New York, N. Y....	New York, N. Y....	R. W. Bartram.
209977	LCKG	Ga. s.	1	1	Valeda.....	81	25	49.5	11.1	6.1	1912	West Lynn, Mass....	Boston, Mass.....	Wm. A. Hopkins.
209982	LCKM	Ga. s.	1	1	Navigator.....	52	30	79.3	14.0	6.7	1912	South Boston, Mass.	New York, N. Y....	Clarkson Cowie.
209988	LCKN	Ga. s.	1	1	Kestrel II.....	99	88	107.0	18.3	8.5	1912	Greenport, N. Y....	Salem, Mass.....	D. H. Hostetter, jr.
209987	LCKP	Ga. s.	1	1	Helen M.....	31	22	58.6	11.9	5.6	1912	Boston, Mass.....	New York, N. Y....	Joseph Mercadante.
210054	LCKS	Ga. s.	1	2	Esolania.....	62	51	85.2	12.4	7.3	1911	East Portchester, Conn.	do.....	John H. Flagler.
210142	LCKV	Ga. s.	1	1	Kismet.....	115	78	99.0	15.5	10.0	1912	Camden, N. J.....	Baltimore, Md.....	Louis Kann.
210219	LCMF	Ga. s.	1	1	Fordell.....	41	25	65.9	13.1	6.9	1911	Bayonne, N. J.....	New York, N. Y....	Francis R. Henderson.
209029	LCMG	Ga. s.	1	0	Amuray.....	31	21	58.5	13.2	6.4	1911	Port Clinton, Ohio..	do.....	Peter C. Gallagher.
210829	LCMT	Ga. s.	1	2	Esperanza.....	40	27	63.1	17.2	8.0	1912	Easton, Md.....	Baltimore, Md.....	William J. Starr.
210556	LCNS	Ga. s.	1	2	XARIFA.....	181	148	110.0	24.7	13.0	1912	Gosport, England...	New York, N. Y....	Franklin M. Singer.
210582	LCPB	Ga. s.	1	0	Santanta.....	103	74	84.8	19.8	5.8	1912	Boston, Mass.....	Boston, Mass.....	Osborne Howes.
210582	LCPG	Ga. s.	1	2	Blue Bird.....	36	24	69.6	12.4	6.7	1911	Port Clinton, Ohio..	Albany, N. Y....	E. Palmer Gavit.
210569	LCQG	Ga. s.	1	1	Calabash.....	64	43	66.0	16.7	8.1	1912	Camden, N. J.....	Miami, Fla.....	Wm. J. Matheson.
210173	LCRN	Ga. s.	1	2	Wendameen.....	35	16	59.2	17.0	8.2	1912	East Boothbay, Me.	Milwaukee, Wis....	Ervin C. Uihlein.
210619	LCRP	Ga. s.	1	1	Lenore.....	24	16	50.0	14.7	4.8	1912	Miami, Fla.....	Miami, Fla.....	C. A. Roberts.
210632	LCRQ	Ga. s.	1	0	Ibis.....	64	43	66.0	16.7	8.1	1912	Camden, N. J.....	New York, N. Y....	F. F. Christie.
210653	LCRB	Ga. s.	1	0	Barracuda.....	25	17	49.8	14.4	3.7	1912	Miami, Fla.....	Miami, Fla.....	Baldwin Day Spillman.
210960	LCRF	Ga. s.	1	2	Mavlet.....	24	20	51.5	11.2	5.9	1912	Port Chester, N. Y.	New York, N. Y....	H. Wilmer Hanan.
210439	LCRN	Ga. s.	1	1	Augusta.....	93	74	103.0	16.0	9.3	1912	Harrisburg, Tex....	Houston, Tex.....	C. G. Piliot.
210983	LCRM	Ga. s.	1	0	Plover II.....	17	12	44.3	9.8	4.8	1913	Atlantic City, N. J.	Atlantic City, N. J.	C. S. Cummings.
211094	LCVB	Slp.	1	1	Acushla.....	33	25	57.0	14.5	9.2	1913	Bristol, R. I.....	New York, N. Y....	Gordon S. Hamsley.
211095	LCVD	Slp.	1	1	Barbara.....	33	25	57.0	14.5	9.2	1913	do.....	do.....	Harry Payne Whitney.
211096	LCVF	Slp.	1	1	Grayling.....	33	25	57.0	14.5	9.2	1913	do.....	do.....	J. Pierpont Morgan.
211097	LCVG	Slp.	1	1	Samur.....	33	25	57.0	14.5	9.2	1913	do.....	do.....	Wm. Earl Dodge.
211124	LCVJ	Ga. s.	1	0	Ruffed Grouse...	29	20	56.5	13.3	6.4	1913	Camden, N. J.....	do.....	Edward E. Gold.
211139	LCVK	Slp.	1	1	Iroquois II.....	33	25	57.0	14.5	9.2	1913	Bristol, R. I.....	do.....	Ralph Ellis.
211140	LCVM	Slp.	1	1	Pleione.....	33	25	57.0	14.5	9.2	1913	do.....	do.....	E. T. Irvin.
211141	LCVN	Slp.	1	1	Ventura.....	33	25	57.0	14.5	9.2	1913	do.....	do.....	George F. Baker, jr.
211169	LCVP	Ga. s.	1	0	Content.....	28	19	50.2	11.6	6.6	1913	Camden, N. J.....	Philadelphia, Pa....	M. B. Megargee.
211176	LCVR	Slp.	1	1	Carolina.....	33	25	57.0	14.5	9.2	1913	Bristol, R. I.....	Boston, Mass.....	George Nichols.
211177	LCVS	Slp.	1	1	Spartan.....	33	25	57.0	14.5	9.2	1913	do.....	New London, Conn.	Morton F. Plant.
211182	LCVT	Ga. s.	1	2	Whistler.....	22	22	45.3	13.3	8.0	1913	Thomaston, Me....	Providence, R. I....	Paul C. Nicholson.
211194	LCVB	Sch.	1	2	Elemah.....	16	16	51.3	11.2	6.5	1913	New York, N. Y....	Ellsworth, Me....	Fulton J. Redman.
211195	LCWD	Ga. s.	1	2	Chippewa.....	16	15	51.3	11.2	6.5	1913	do.....	Detroit, Mich.....	Henry E. Bodman.
211196	LCWF	Sch.	1	2	Tecumseh.....	16	16	51.3	11.2	6.5	1913	do.....	Boston, Mass.....	Hollis French.
211205	LCWG	Sch.	1	2	Ahmakola.....	16	16	51.3	11.2	6.5	1913	do.....	Philadelphia, Pa....	Alexander Sellers.
211206	LCWH	Ga. s.	1	2	Torbatross.....	27	24	50.8	15.2	5.9	1913	do.....	Annapolis, Md.....	St. George Barber.
211220	LCWM	Ga. s.	1	1	ALELA.....	70	47	71.0	16.7	8.1	1913	Camden, N. J.....	Philadelphia, Pa....	G. T. Lippincott.
211225	LCWP	Sch.	1	2	Flying Cloud.....	46	38	73.0	17.4	9.8	1913	Boston, Mass.....	New York, N. Y....	Wm. M. Baldwin.
211226	LCWQ	Ga. s.	1	1	WIDGON.....	157	106	118.9	18.8	9.0	1913	New York, N. Y....	Cleveland, Ohio....	H. M. Hanna, jr.
211285	LDBF	Ga. s.	1	2	VAGRANT.....	178	134	90.0	24.8	16.0	1913	Bristol, R. I.....	New York, N. Y....	Harold F. Vanderbilt.
211307	LDBJ	Ga. s.	1	3	Halcyon.....	89	85	73.7	21.0	8.4	1913	Marblehead, Mass.	Miami, Fla.....	D. W. Macdonough.
211330	LDBN	Ga. s.	1	1	Barbara II.....	18	14	45.8	11.0	5.6	1912	Tottenville, N. Y.	Norfolk, Va.....	Clarence L. Merrillot.
211332	LDBF	Sch.	1	2	Alice.....	16	16	51.3	11.2	6.5	1913	New York, N. Y....	Boston, Mass.....	Henry Howard.
211427	LDCG	Ga. s.	1	2	Margo.....	34	27	57.5	13.7	6.2	1913	Camden, N. J.....	Philadelphia, Pa....	Jerome L. Teller.
211479	LDGN	Ga. s.	1	1	Alert.....	39	24	74.3	12.0	5.9	1913	Boston, Mass.....	do.....	DeWitt T. Cuyler.
211502	LDGT	St. s.	1	1	Alert.....	99	47	89.9	19.9	7.8	1913	New London, Conn.	New London, Conn.	T. A. Scott Co. (Inc.).
211503	LDGV	Ga. s.	1	1	Surpass.....	34	27	59.9	15.0	6.5	1913	Atlantic City, N. J.	Miami, Fla.....	John Bindley.
211537	LDFC	Ga. s.	1	2	KIRIN.....	125	87	98.4	23.0	14.5	1913	Boston, Mass.....	Newport, R. I....	Maximilian Agassiz.
211564	LDFK	St. s.	2	2	Adventurers.....	340	154	135.1	24.9	14.2	1913	Boston, Mass.....	Boston, Mass.....	Arthur M. Tree.
211603	LDFR	Ga. s.	1	2	Desire.....	73	49	84.4	16.1	8.0	1913	Galveston, Tex....	do.....	Thomas C. Landl.
211633	LDGH	Ga. s.	1	1	GEM.....	201	113	149.2	18.0	10.1	1913	Boston, Mass.....	do.....	William Ziegler, jr.
211690	LDGQ	St. s.	3	2	Emwal.....	26	21	53.2	11.4	5.0	1913	West Lynn, Mass....	Philadelphia, Pa....	Chas. E. Hires.
211691	LDGQ	St. s.	3	2	CYRUS.....	1,286	874	247.2	28.0	23.4	1913	Seattle, Wash.....	San Francisco, Calif.	D. C. Jackling.
211691	LDGR	Ga. s.	1	2	Farada.....	37	31	50.2	18.2	4.8	1913	Essington, Pa.....	New York, N. Y....	John H. Cromwell.
211775	LDHK	Ga. s.	1	1	Granada III.....	40	27	57.0	16.1	5.7	1913	New York, N. Y....	Indianapolis, Ind..	Crawford Fairbanks.

LIST OF YACHTS, ARRANGED IN THE ORDER OF SIGNAL LETTERS—Continued.

[Steel vessels in SMALL CAPITALS, iron in *italics*, wood in roman.]

Official No.	Signal letters.	Rig.	Decks.	Masts.	Name of yacht.	Gross tonnage.	Net tonnage.	Length.	Breadth.	Depth.	When built.	Where built.	Home port (where permanent document issues).	Name of owner.
								<i>Feet.</i>	<i>Feet.</i>	<i>Feet.</i>				
211778	LDHM	Ga. s.	1	0	Boomerang III.....	44	37	53.7	17.4	5.1	1913	City Island, N. Y....	St. Louis, Mo.....	Huston Wyeth.
211847	LDHT	Ga. s.	1	1	Nahmeoka.....	84	57	64.0	20.7	8.3	1913	Camden, N. Y.....	Newark, N. J.....	John H. Eastwood.
211909	LDJG	Ga. s.	1	0	Wo Go.....	33	22	51.8	16.2	3.1	1913	Miami, Fla.....	Miami, Fla.....	M. H. Brill.
116024	LDJK	Ga. s.	1	2	Signal.....	18	14	37.7	13.0	6.2	1883	Piermont, N. Y.....	Baltimore, Md.....	Wm. W. Varney.
116999	LDJN	Ga. s.	1	2	West Wind.....	42	29	78.0	13.0	7.2	1899	Baltimore, Md.....	New York, N. Y.....	P. Agnew Appleton.
211974	LDJP	Ga. s.	1	2	Viola II.....	29	10	51.5	17.5	5.2	1914	Salisbury, Md.....	Boston, Mass.....	Alden A. Mills.
211984	LDJQ	Ga. s.	1	1	Miona.....	32	26	54.2	13.4	5.9	1911	Bayhead, N. J.....	do.....	John P. Reddy.
207549	LDJT	Ga. s.	1	2	Nandoma.....	31	18	64.5	13.2	5.6	1910	Boothbay, Me.....	Detroit, Mich.....	H. M. Jewett.
207130	LDJW	Ga. s.	1	2	Ertanax.....	52	43	66.6	13.7	7.1	1909	Marblehead, Mass.....	New York, N. Y.....	Henry Gilsey.
212063	LDKB	Ga. s.	1	2	Astra.....	94	75	92.3	22.2	10.1	1914	East Boothbay, Me.....	do.....	George Bullock.
212057	LDKC	Ga. s.	1	2	Anna D.....	16	12	40.0	9.0	5.0	1914	Atlantic City, N. J.....	Philadelphia, Pa.....	G. H. Clamer.
212108	LDKM	Sch.	1	2	ELFAT.....	313	313	140.0	30.0	21.0	1914	Bristol, R. I.....	New York, N. Y.....	Russell A. Alger.
212166	LDKS	Ga. s.	1	0	Chiquita.....	16	10	42.0	11.2	5.3	1914	Essington, Pa.....	Tampa, Fla.....	E. E. Bishop.
212167	LDKT	Sip.	1	1	Resolute.....	99	99	91.5	21.1	12.0	1914	Bristol, R. I.....	New York, N. Y.....	Robert W. Emmons, 2d.
212184	LDKV	Ga. s.	1	1	Elise.....	29	20	54.0	13.5	6.2	1914	Essington, Pa.....	Patchogue, N. Y.....	John Devereaux.
212195	LDKW	Sip.	1	1	Defiance.....	87	87	91.8	22.5	10.3	1914	Bath, Me.....	Philadelphia, Pa.....	Edwin E. Bragg.
212246	LDMB	Ga. s.	1	2	FLORENCE.....	199	118	134.7	20.0	9.5	1914	Neponset, Mass.....	New York, N. Y.....	Julian Detmar.
206888	LDMC	Ga. s.	1	2	Transient.....	44	35	68.6	17.7	7.6	1911	Salisbury, Md.....	Detroit, Mich.....	Worth Hall.
127649	LDMH	St. s.	1	2	SACHEM.....	217	123	143.3	23.6	12.5	1902	Wilmington, Del.....	New York, N. Y.....	Manton B. Metcalf.
212332	LDMN	Ga. s.	2	0	Minerva.....	55	37	73.0	14.0	8.0	1914	Stamford, Conn.....	do.....	Elizabeth C. Bowen.
212333	LDMP	Ga. s.	1	2	Thuban.....	35	23	63.1	13.1	5.9	1914	Neponset, Mass.....	do.....	S. W. Rushmere.
212346	LDMQ	Ga. s.	1	2	Enslin.....	30	23	64.1	11.3	5.7	1914	West Lynn, Mass.....	Burlington, Vt.....	Guy C. Lea.
212423	LDNC	St. s.	1	2	DELPHINE.....	339	230	166.0	24.0	12.6	1914	New York, N. Y.....	Detroit, Mich.....	Horace E. Dodge.
212430	LDND	Ga. s.	1	0	Elin.....	18	14	42.0	10.9	5.5	1911	West Lynn, Mass.....	Philadelphia, Pa.....	Alfred W. Gibbs.
212510	LDNJ	Ga. s.	1	0	Marilda.....	44	36	63.8	16.1	6.4	1914	Greenport, N. Y.....	Cleveland, Ohio.....	Frank A. Davis.
212511	LDNK	Ga. s.	1	0	Marold.....	35	24	97.0	12.5	4.5	1914	Port Clinton, Ohio.....	Boston, Mass.....	L. K. Liggett.
212467	LDNM	Ga. s.	1	0	Idealia.....	52	35	75.8	13.8	6.3	1911	Bayonne, N. J.....	New York, N. Y.....	Perry Tiffany.
212514	LDNP	Ga. s.	1	1	Framalm.....	43	29	56.7	16.4	5.4	1914	Monroe, Fla.....	Jacksonville, Fla.....	James Laughlin, 3d.
212827	LDNB	Ga. s.	1	0	Celerity.....	24	16	59.0	10.3	4.3	1914	Port Clinton, Ohio.....	Philadelphia, Pa.....	C. S. Cummings.
212904	LFCF	Ga. s.	1	0	Crocus.....	21	14	48.7	12.8	4.5	1915	do.....	Cleveland, Ohio.....	L. H. Kittredge.
206354	LFDN	Ga. s.	1	1	Oceus.....	29	19	66.6	12.9	5.5	1911	do.....	New York, N. Y.....	Louis M. Mowbrey.
212974	LFGP	St. s.	2	2	OWERA.....	426	187	173.8	25.1	14.0	1907	Leith, Scotland.....	Providence, R. I.....	Peter G. Gerry.
211435	LFGQ	Ga. s.	1	1	Indian.....	62	62	92.5	16.3	7.7	1913	New York, N. Y.....	New York, N. Y.....	Joseph Van Vleck, jr.
213016	LFGH	Ga. s.	1	0	CAPTIVA.....	279	218	129.7	21.2	7.9	1915	do.....	do.....	F. S. Rollins.
213026	LFIJ	Sch.	1	1	Haswell.....	27	27	52.6	14.1	9.3	1915	Bristol, R. I.....	New Bedford, Mass.....	Henry L. Tiffany.
213126	LFIK	Ga. s.	1	0	SYBILLA III.....	103	70	115.1	14.2	8.2	1915	City Island, N. Y.....	Philadelphia, Pa.....	Jno. F. Betz, 3d.
213133	LFIJ	Ga. s.	1	0	Myone.....	45	31	53.2	17.0	5.2	1914	Miami, Fla.....	Miami, Fla.....	Ralph Worthington.
203277	LFIJ	St. s.	1	2	SURF.....	397	270	166.0	24.6	13.3	1898	Leith, Scotland.....	New York, N. Y.....	John A. Harris.
213237	LFIJ	Ga. s.	1	2	Onawa.....	24	24	52.5	14.4	6.0	1915	Burton, Wash.....	San Francisco, Calif.....	Alaska Packers Assn.
213242	LFIJ	Ga. s.	1	0	Pequest.....	26	24	54.6	13.1	5.0	1915	Bay Shore, N. Y.....	New York, N. Y.....	S. K. Morris.
213289	LFKB	Ga. s.	1	0	Tuna III.....	26	17	43.6	11.5	6.3	1915	Port Ingle, Fla.....	Jacksonville, Fla.....	John L. Inglis.
213283	LFKC	Ga. s.	1	2	Raccoon.....	16	7	47.9	10.1	4.6	1915	Neponset, Mass.....	New London, Conn.....	Chester W. Bliss.
213306	LFKJ	Ga. s.	1	0	Zahna.....	75	58	70.7	20.7	9.8	1915	Boston, Mass.....	New York, N. Y.....	Thomas C. Landl.
213316	LFKM	Ga. s.	1	2	Enchantress II.....	35	24	73.3	13.0	5.7	1915	Camden, N. J.....	Philadelphia, Pa.....	Louis Burk.
213452	LFAH	Ga. s.	1	0	Reola II.....	71	56	80.7	15.9	7.1	1915	Morris Heights, N. Y.....	Detroit, Mich.....	R. E. Olds.
213454	LFAJ	Ga. s.	1	2	Conejo.....	38	22	91.0	11.6	6.9	1915	Boston, Mass.....	New York, N. Y.....	Richmond Levering.
202869	LFAK	Ga. s.	1	1	Lismore.....	27	23	43.9	16.3	6.3	1915	Brooklyn, N. Y.....	do.....	Redmond Kersey, jr.
213497	LFAK	Ga. s.	1	0	Lady Mary.....	52	45	89.3	14.0	8.1	1905	Boston, Mass.....	Milwaukee, Wis.....	John W. Wells.
213412	LFAJ	Ga. s.	1	2	Maraval.....	60	47	81.0	15.4	6.6	1915	Port Jefferson, N. Y.....	New York, N. Y.....	Mrs. George T. Bliss.
213535	LFAW	Ga. s.	1	1	Jeanette.....	30	24	62.0	15.5	9.3	1915	East Boothbay, Me.....	Hartford, Conn.....	George C. Williams.
213550	LFAW	Ga. s.	1	1	Moneeka.....	28	22	57.5	11.9	5.6	1915	Neponset, Mass.....	Burlington, Vt.....	F. H. Wells.
213614	LFWN	Ga. s.	1	0	Lady Baltimore.....	37	18	76.7	13.3	5.7	1915	Camden, N. J.....	New York, N. Y.....	E. F. Hutton.
213616	LFPB	St. s.	2	1	Starling.....	44	39	74.0	18.4	6.6	1915	Salisbury, Md.....	Philadelphia, Pa.....	George F. Tyler.
213623	LFPB	Ga. s.	1	0	WHELEWAY.....	421	225	166.2	24.3	9.6	1915	Philadelphia, Pa.....	New York, N. Y.....	H. Payne Whitney.
213709	LFPV	Ga. s.	1	0	Lorowa.....	19	17	37.0	13.3	4.6	1914	Camden, N. J.....	Philadelphia, Pa.....	George T. Lippincott.
213710	LFPV	Ga. s.	1	0	Delphine.....	17	16	37.8	11.9	4.7	1915	Atlantic City, N. J.....	do.....	Alfre. Reed, II
213710	LFPV	Ga. s.	1	0	Miska.....	20	19	40.0	13.3	4.6	1915	Camden, N. J.....	do.....	T. Elwood Al son.
213723	LFPW	Ga. s.	1	2	Dorinda.....	52	71	73.0	18.1	8.5	1915	do.....	New York, N. Y.....	Henry W. Savage.
213797	LFWQ	Ga. s.	1	1	Wesona II.....	79	73	58.2	17.1	5.0	1915	St. Augustine, Fla.....	St. Augustine, Fla.....	Walter J. Henry.
213855	LFRP	Ga. s.	1	0	Ruthum.....	32	22	51.0	14.2	4.9	1915	Miami, Fla.....	New York, N. Y.....	Robert W. Scott.
206543	LFTC	Ga. s.	1	0	Victor.....	69	40	80.3	14.1	8.5	1908	Boston, Mass.....	Belfast, Me.....	Maitland Alexander.
213966	LFTV	Sip.	1	1	Black Duck.....	22	22	51.0	14.4	8.6	1916	Bristol, R. I.....	New York, N. Y.....	Arthur K. Bourne.
213967	LFTV	Sip.	1	1	Cockatoo.....	22	22	51.0	14.4	8.6	1916	do.....	do.....	Hendon Chubb.
213968	LFTV	Sip.	1	1	Jessica.....	22	22	51.0	14.4	8.6	1916	do.....	do.....	Wilson Marshall.
213969	LFCV	Sip.	1	1	Katharine.....	22	22	51.0	14.4	8.6	1916	do.....	do.....	Lawrence F. Percival.
213970	LFDV	Sip.	1	1	Monsoon.....	22	22	51.0	14.4	8.6	1916	do.....	New York, N. Y.....	F. D. M. Strachen.
213971	LFGV	Sip.	1	1	Mistral.....	22	22	51.0	14.4	8.6	1916	do.....	do.....	George M. Pynchon.
213972	LFGV	Sip.	1	1	Pamparo.....	22	22	51.0	14.4	8.6	1916	do.....	do.....	Harry H. Raymond.
213973	LFGV	Sip.	1	1	Pauline.....	22	22	51.0	14.4	8.6	1916	do.....	do.....	Oliver G. Jennings.
213974	LFGV	Sip.	1	1	Rowley.....	22	22	51.0	14.4	8.6	1916	do.....	do.....	Holland S. Duell.
213976	LFDV	Sip.	1	1	Squaw.....	22	22	51.0	14.4	8.6	1916	do.....	Marblehead, Mass.....	J. S. Lawrence.
213977	LFPV	Sip.	1	1	Zilph.....	22	22	51.0	14.4	8.6	1916	do.....	do.....	James E. Hayes, jr.
213985	LFRV	Ga. s.	1	1	Helen.....	24	20	60.0	10.5	5.0	1916	Stamford, Conn.....	New York, N. Y.....	John A. Brander.
214001	LFTV	Ga. s.	1	0	Abegami.....	51	40	70.8	16.2	5.7	1916	New York, N. Y.....	do.....	Allen K. White.
214002	LFWV	Ga. s.	1	1	Josephine.....	34	23	52.8	13.5	5.4	1916	do.....	do.....	Anton Hulman.

† Composite.

LIST OF YACHTS, ARRANGED IN THE ORDER OF SIGNAL LETTERS—Continued.

[Steel vessels in SMALL CAPITALS, iron in *italics*, wood in roman.]

Official No.	Signal letters.	Rig.	Decks.	Masts.	Name of yacht.	Gross tonnage.	Net tonnage.	Length.	Breadth.	Depth.	When built.	Where built.	Home port (where permanent document issues).	Name of owner.
								Feet.	Feet.	Feet.				
214009	LFWD	Ga. s.	1	2	Mariette	128	123	97.6	23.7	16.2	1916	Bristol, R. I.	Boston, Mass.	Jacob F. Brown.
214010	LFWG	Ga. s.	1	2	Shadow	23	22	46.0	12.4	5.7	1916	do	New York, N. Y.	James C. Ayer.
214019	LFWH	Ga. s.	1	2	Vigilant	30	24	58.5	14.2	5.5	1916	Camden, N. J.	Richmond, Va.	Thad C. Bell.
214309	LFWP	Ga. s.	1	0	Elkthro II	17	13	55.0	9.0	4.5	1916	Stamford, Conn.	Tampa, Fla.	James Laughlin, 3d.
214034	LFWT	Ga. s.	1	2	Yankee III	44	42	79.1	12.4	4.3	1916	Unknown	New York, N. Y.	William E. Spencer.
214079	LGBK	Ga. s.	1	2	Evelyn	41	36	54.2	15.6	5.7	1916	Miami, Fla.	Miami, Fla.	S. B. Gidney.
214160	LGCH	Ga. s.	1	1	WHITEMARSH	82	44	88.0	15.0	7.8	1916	Wilmington, Del.	Philadelphia, Pa.	E. J. Stotesbury.
214179	LGCN	Ga. s.	1	2	Tramp II	74	47	83.4	16.1	8.3	1916	Port Clinton, Ohio	Chicago, Ill.	James F. Porter.
214243	LGCV	Ga. s.	1	2	Dawn	17	10	43.6	12.0	7.6	1916	East Boothbay, Me.	New Haven, Conn.	Franklin Farrall.
214252	LGDK	Ga. s.	1	0	Mauna Loa	18	14	52.6	9.4	5.2	1916	Boston, Mass.	Newport, R. I.	Harriet E. James.
214281	LGDN	Ga. s.	1	2	Mammy	49	33	52.0	18.8	7.3	1916	Washington, N. C.	Boston, Mass.	Edmund Heard.
214278	LGDS	Ga. s.	1	0	Nirvana II	31	29	61.0	13.0	5.6	1916	Lynn, Mass.	Philadelphia, Pa.	J. H. Merrick.
214284	LGDT	Ga. s.	1	1	SABALO	204	109	131.3	19.5	10.4	1916	Boston, Mass.	New York, N. Y.	W. Earl Dodge.
214283	LGDW	Ga. s.	1	0	A. R. M.	24	16	53.3	12.4	4.5	1916	Camden, N. J.	Philadelphia, Pa.	J. M. Manser.
214225	LGFC	Ga. s.	1	1	Magistrate	44	40	59.3	15.9	7.9	1916	Bristol, R. I.	New York, N. Y.	Harold S. Vanderbilt.
214294	LGFD	Ga. s.	1	1	Frances II	16	12	40.6	10.5	5.7	1915	Hollyoak, Del.	Philadelphia, Pa.	Clarence S. T. Wall.
214329	LGFO	Ga. s.	1	1	Lurline	35	24	63.8	12.8	6.7	1905	San Francisco, Calif.	San Francisco, Calif.	A. B. Spreckels.
214390	LGHN	Ga. s.	1	1	Niuh	26	12	50.4	11.7	7.3	1916	Oakland, Calif.	Honolulu, Hawaii.	C. W. C. Deering.
214402	LGHQ	Ga. s.	1	1	Vagabondia	178	158	123.8	23.0	5.7	1916	New York, N. Y.	Pittsburgh, Pa.	W. L. Mellon.
214407	LGHV	Ga. s.	1	0	Raaso	22	15	51.8	10.8	4.4	1916	do	New York, N. Y.	Edward G. Burghard.
214464	LGSJ	Ga. s.	1	0	Pattina	31	21	56.5	12.0	5.8	1916	Stamford, Conn.	Bridgeport, Conn.	Luders Marine Construction Co.
214578	LOND	Ga. s.	1	2	Oscola II	19	17	48.3	12.9	4.9	1905	New York, N. Y.	New York, N. Y.	Henry A. La Chiootte.
214591	LGNM	Ga. s.	1	1	Seal	12	11	35.7	10.6	5.6	1916	Monument Beach, Mass.	Marblehead, Mass.	Frank C. Paine.
214601	LGNR	Ga. s.	1	0	Jane VI	63	43	67.5	17.3	8.2	1916	Camden, N. J.	Philadelphia, Pa.	Geo. D. Rosengarten.
214676	LGQC	Ga. s.	1	1	Nepenthe	84	66	75.6	17.3	8.4	1917	do	New York, N. Y.	James Derrig.
214678	LGQD	Ga. s.	1	1	Chieftain	159	108	100.0	20.7	9.8	1917	do	do	Chas. W. Armour.
213948	LGEM	Ga. s.	1	1	CLAN	67	59	79.6	16.5	6.2	1915	New York, N. Y.	do	Bruce Dodson.
214779	LGEB	Ga. s.	1	0	Cavalier	43	27	67.4	15.0	5.7	1910	New Orleans, La.	New Orleans, La.	Victor Camors.
214782	LGEC	Ga. s.	1	0	Taglion	44	34	70.0	13.6	5.7	1913	do	do	Simon Weis.
214837	LGES	Ga. s.	1	1	Josephine	32	25	70.9	12.6	5.6	1905	do	do	Theo. Grunewald.
214841	LGEB	Ga. s.	1	2	Veda	36	23	55.0	17.0	6.2	1917	Atlantic City, N. J.	Philadelphia, Pa.	S. Ross Campbell.
214864	LGTJ	Ga. s.	1	0	Lady Gay	22	21	56.2	11.2	5.3	1917	Bristol, R. I.	do	Mrs. J. B. Lippincott.
214868	LGTK	St. s.	1	0	Navette	75	51	110.5	14.1	7.0	1917	do	New York, N. Y.	J. Pierpont Morgan.
214868	LGTN	Ga. s.	1	1	Zenith	32	22	72.8	11.7	6.0	1917	Camden, N. J.	do	Charles Longstreth.
127548	LGTB	St. s.	1	2	Cachalot	174	159	91.1	23.4	5.5	1901	Nyack, N. Y.	Marblehead, Mass.	King Upton.
206530	LGVB	St. s.	2	2	UNITED STATES	2,058	1,122	247.4	40.2	23.8	1909	Manitowoc, Wis.	Galveston, Tex.	E. H. R. Green.
214882	LGVC	Ga. s.	1	2	Venturer	28	24	50.9	14.8	6.9	1917	Portchester, N. Y.	New York, N. Y.	H. Wilmer Hanan.
214934	LGWH	Ga. s.	1	0	Sunshine	64	55	65.9	16.4	7.6	1917	Brooklyn, N. Y.	do	Louis Neumann.
210434	LGWM	Ga. s.	1	1	Wetha	63	26	73.5	14.8	7.1	1912	Port Clinton, Ohio	Philadelphia, Pa.	Anna N. Morris.
76908	LGWN	Ga. s.	1	2	Wild Duck	27	20	56.0	17.2	5.2	1890	Pocomoke City, Md.	New York, N. Y.	Charles R. Smith.
157578	LGWV	Ga. s.	1	2	Sea Scamp	18	15	42.5	14.2	5.6	1900	Baltimore, Md.	do	David H. Gaines.
214991	LHBJ	Ga. s.	1	2	Sachem	77	52	84.8	16.2	7.7	1917	Port Clinton, Ohio	Chicago, Ill.	A. M. Andrews.
211349	LHCN	Ga. s.	1	0	Nymph	41	27	57.5	14.5	6.1	1913	do	Castine, Me.	F. S. Willock.
127390	LHDW	Ga. s.	1	2	Evian	28	25	51.2	17.0	5.0	1899	Tottenville, N. Y.	San Francisco, Calif.	Robert J. Tyson.
215304	LHFM	Ga. s.	1	2	Ajax	118	79	107.3	23.2	10.8	1917	East Boothbay, Me.	South West Harbor, Me.	Alexander Fabbri.
215156	LHGB	Ga. s.	1	1	Trillora II	63	43	88.5	13.9	6.6	1917	Boston, Mass.	New York, N. Y.	E. R. Guggenheim.
215157	LHGD	Ga. s.	1	2	Robador III	139	98	100.3	21.7	8.7	1917	do	do	Robert Law, Jr.
215175	LHGN	Ga. s.	1	0	Presque Isle	78	53	84.9	15.8	6.7	1917	Port Clinton, Ohio	Philadelphia, Pa.	Henry A. Laughlin.
215176	LHGP	Ga. s.	1	0	Harmony	28	15	64.1	11.4	4.9	1916	do	New York, N. Y.	Samuel H. Gillespie.
215181	LHGS	Ga. s.	1	0	La Mer	40	20	66.7	12.2	6.8	1917	Boston, Mass.	do	Joseph Palmer Knapp.
215230	LHJR	Ga. s.	1	0	Inquirer	25	17	59.8	11.5	5.2	1917	Camden, N. J.	Philadelphia, Pa.	James Elverson, Jr.
215231	LHJS	Ga. s.	1	1	Leonie	164	111	100.0	20.7	9.8	1917	do	New York, N. Y.	Murray Guggenheim.
211296	LHKB	Ga. s.	1	1	Onrust	23	20	59.6	11.7	5.9	1910	East Greenwich, R. I.	Wilmington, Del.	William S. Hilles.
215237	LHKQ	Ga. s.	1	1	Queen II	17	12	37.8	11.1	5.3	1914	Port Clinton, Ohio	Philadelphia, Pa.	Robert H. Comey.
215340	LHMS	Ga. s.	1	1	Polly	47	22	77.2	14.0	6.1	1917	Wiscasset, Me.	South West Harbor, Me.	Mrs. M. A. Hanna.
215364	LHNJ	Ga. s.	1	1	Riposo	19	18	40.0	13.3	4.5	1917	Camden, N. J.	New York, N. Y.	H. B. Baruch.
215367	LHINK	Ga. s.	2	3	Sanwan	219	174	107.6	26.0	15.1	1917	Rosario, Wash.	Seattle, Wash.	Robert Moran.
215373	LHNR	Ga. s.	1	0	Inca	28	23	60.0	11.2	5.8	1917	Bristol, R. I.	Marblehead, Mass.	Frank B. McQuesten.
215402	LHPN	Ga. s.	1	1	Margo	16	12	43.0	10.5	5.5	1911	Toms River, N. J.	Detroit, Mich.	Andrew C. Sisman.
215427	LHPV	Slp.	1	1	Georgia	16	16	49.2	12.0	6.9	1917	City Island, N. Y.	New York, N. Y.	H. H. Raymond.
215428	LHPW	Slp.	1	1	Nimbus	16	16	49.2	12.0	6.9	1917	do	do	Joseph F. Feder.
215429	LHQB	Slp.	1	1	Varuna	16	16	49.2	12.0	6.9	1917	New York, N. Y.	do	James B. Ford.
215432	LHQC	Ga. s.	1	3	Elise 2d	64	37	85.2	12.1	9.2	1917	East Boothbay, Me.	Philadelphia, Pa.	Frank B. Bower.
215481	LHRM	St. s.	1	2	Albatross	30	20	69.2	20.4	5.9	1894	Belliveau Cove, Nova Scotia.	New London, Conn.	Reuben Lubchansky.
215496	LHRT	Slp.	1	1	Gray Dawn	16	16	49.2	12.0	6.9	1917	City Island, N. Y.	Philadelphia, Pa.	Phillip H. Johnson.
215497	LHRV	Slp.	1	1	Maiste	16	16	49.2	12.0	6.9	1917	do	New London, Conn.	Morton F. Plant.
215504	LHSC	Ga. s.	1	0	Kangaroo	28	23	60.0	11.2	5.8	1917	Bristol, R. I.	Marblehead, Mass.	Henry A. Morris.
215572	LHTK	Ga. s.	1	2	Margaret O	24	22	49.5	11.8	7.6	1915	Weymouth, Nova Scotia.	Boston, Mass.	Harold O. Whitney.

† Composite.

LIST OF YACHTS, ARRANGED IN THE ORDER OF SIGNAL LETTERS—Continued.

[Steel vessels in SMALL CAPITALS, iron in *italics*, wood in roman.]

Official No.	Signal letters.	Rig.	Decks.	Masts.	Name of yacht.	Gross tonnage.	Net tonnage.	Length.		Depth.	When built.	Where built.	Home port (where permanent document issues).	Name of owner.
								Feet.	Feet.					
215665	LJBQ	Ga. s.	1	1	Mylu.....	27	15	59.4	11.0	4.9	1892	Grand Rapids, Mich.	Newark, N. J.	R. B. Worthington.
215778	LJGC	Ga. s.	1	1	Florindia.....	56	38	71.8	15.0	6.4	1917	Sound Beach, Conn.	New York, N. Y.	Edwin Binney.
209307	LJHQ	Ga. s.	1	0	Onaida.....	97	94	80.5	16.5	8.8	1911	Muskegon, Mich.	Duluth, Minn.	M. H. Alworth.
215874	LJMF	Ga. s.	1	1	Hibiscus.....	157	141	92.6	20.4	8.6	1917	Holly Hill, Fla.	Gloucester, Mass.	J. Harrington Walker.
216013	LJRO	Ga. s.	1	0	Gloriana.....	65	37	82.9	15.5	6.1	1917	San Francisco, Calif.	San Francisco, Calif.	Don Lee.
216151	LKMG	Ga. s.	1	0	Apache.....	22	15	45.9	11.8	4.7	1911	North Tonawanda, N. Y.	Detroit, Mich.	Robert Kuhn.
216527	LMBS	Ga. y.	1	0	Sinbad IV.....	35	32	65.3	13.0	6.5	1918	East Greenwich, R.I.	Boston, Mass.	Gardner B. Williams.
216178	LMDP	Ga. y.	1	1	Inkosi.....	25	14	63.8	10.9	3.8	1918	West Mystic, Conn.	New York, N. Y.	Philip De Ronde.
214777	LMFN	Ga. y.	1	0	Gadfly.....	193	159	101.2	20.6	7.3	1917	New York, N. Y.	Philadelphia, Pa.	Robert K. Cassatt.
216682	LMHR	Ga. y.	1	0	Wanda II.....	19	14	53.0	11.2	4.5	1912	Muskegon, Mich.	Boston, Mass.	Howard F. Metcalf.
217044	LNOP	Ga. y.	1	2	Zumbrot.....	91	62	87.2	18.1	8.4	1918	New York, N. Y.	Tampa, Fla.	Chas. Ringling.
214940	LPBN	Ga. s.	1	0	Islander.....	25	23	48.0	12.0	5.5	1917	East Greenwich, Conn.	Boston, Mass.	J. B. Osborn.
217454	LPMG	Ga. s.	1	1	VICTOIRE.....	148	100	125.7	16.3	9.2	1918	New York, N. Y.	New York, N. Y.	Chas. L. Seabury & Co.
208610	LQPK	Ga. s.	1	0	Peggy.....	68	64	64.6	16.0	6.6	1911	Manitowoc, Wis.	Philadelphia, Pa.	Maj. Charles W. Bailey.
218665	LRDJ	Ga. s.	1	1	Mary Ann.....	29	20	62.6	11.2	4.9	1919	Bristol, R. I.	Providence, R. I.	Henry Lippitt.
218193	LRJS	Ga. s.	1	0	Truant.....	20	13	56.9	10.5	4.0	1894	Morris Heights, N. Y.	New York, N. Y.	Joseph E. Smith, jr.
218211	LRKJ	Ga. s.	1	2	De Grasse.....	50	41	78.5	12.7	7.8	1918	Neponset, Mass.do.....	J. L. Redmond.
218327	LRQC	Ga. s.	1	0	Sueja.....	52	27	78.8	13.8	6.8	1919	Seattle, Wash.	Seattle, Wash.	J. Griffith & Sons Corp.

SIGNAL LETTERS AWARDED FROM JULY 1 TO OCT. 27, 1919.

218543	LSBQ	Ga. s.	1	0	Gypsy.....	28	19	63.6	11.3	5.0	1919	Bristol, R. I.	Boston, Mass.	Robert F. Herrick.
218604	LSDJ	Ga. s.	1	1	Sunflower.....	62	42	68.8	17.0	7.5	1919do.....	Tuckerton, N. J.	John P. Croser.
218685	LSGT	Ga. s.	1	0	Alliancia.....	18	12	45.5	12.4	5.2	1910	Toms River, N. J.	New York, N. Y.	Frederick Pope.
218748	LSKP	Ga. s.	1	1	Stesta.....	132	114	89.6	19.5	8.0	1919	Holly Hill, Fla.	St. Augustine, Fla.	Wm. F. McCoy.
218989	LTCV	Ga. s.	0	0	Bilma II.....	33	28	47.5	14.0	6.7	1919	Camden, N. J.	Tampa, Fla.	W. G. Selby.
219043	LTRV	Ga. s.	0	0	Queen Bess.....	14	11	48.9	10.6	2.6	1904	Morris Heights, N. Y.	Philadelphia, Pa.	Horace E. Richards.
219058	LTGN	Ga. s.	0	0	Harmony.....	149	90	90.3	21.7	7.9	1919	Fort Myers, Fla.	Baltimore, Md.	T. H. Symington.

NAMES, ALPHABETICALLY ARRANGED, AND POST-OFFICE ADDRESSES OF MANAGING OWNERS OF MERCHANT VESSELS HAVING SIGNAL LETTERS, WITH RIGS, NAMES, AND GROSS TONNAGES.

Acme Steamship Corporation, 11 Broadway, New York, N. Y.: KQHS. St. s. James S. Whitney. 2,615	Alaska Packers Assn.—Continued. KNTH. Bk. Star of England.... 2,128 KPQC. Bk. Star of Finland.... 1,090 KQCN. Shp. Star of France.... 1,766 KPWR. Shp. Star of Greenland. 2,148 KRQT. Bk. Star of Holland.... 2,131 KQCV. Bk. Star of Iceland.... 2,161 KPWJ. Bk. Star of India.... 1,318 KQCP. Shp. Star of Italy.... 1,784 KRMH. Shp. Star of Lapland... 3,351 KPWV. Bk. Star of Peru.... 1,027 KQVT. Shp. Star of Poland.... 3,288 KQCR. Shp. Star of Russia.... 1,961 KQWH. Shp. Star of Scotland.. 2,598 KQNB. Shp. Star of Zealand... 3,392	Allagunash Steamship Corp., 17 Battery pl., New York, N. Y.: LFND. St. s. Allagunash..... 3,826	American Motor-Schooner (Inc.), 38 Broadway, New York, N. Y.: LQPH. Ga. s. Snetind..... 1,501 LRCM. Ga. s. Trollind..... 2,174
Acosta, Jose Daniel Mateo de, 60 Wall st., New York, N. Y.: KTPC. Sch. Alice May Davenport 1,144 KHQC. Sch. Charles Davenport. 1,297	Alaska Portland Packers Association, 1107 Yeon Bldg., Portland, Oreg.: LCTN. St. s. Akutan..... 167 JWPMV. Shp. Berlin..... 1,694 JSNV. Bk. Levi G. Burgess.... 1,616	Allen & Robinson, Box 263, Honolulu, Hawaii: KPQN. Sch. Helene..... 927 KNSM. Sch. Mary E. Foster.... 950	American Navigation Co., 877 Broadway, New York, N. Y.: KMJN. Sch. Lewis H. Goward.. 1,191
Alken Tugboat & Barge Co., 810 South Palafox st., Pensacola, Fla.: KWSB. St. s. Leroy..... 209 KWGH. St. s. Sea King..... 124	Alaska Salmon Co., Fresno, Calif.: JTWQ. Bk. Emily F. Whitney . 1,317	Alliance Shipping Co. (Inc.), 48 Broadway, New York, N. Y.: KCPJ. Sch. Henry Crosby..... 411 KHRN. Sch. Rena A. Murphy.. 343 LGKT. Ga. s. Ruby..... 657	American Pacific Whaling Co., 1112 Hodge Bldg., 84 ave. and Cherry st., Seattle, Wash.: LCJS. St. s. Aberdeen..... 116 LBWN. St. s. Moran..... 120 LBWP. St. s. Paterson..... 120
Alabama Coal Transportation Co. (Inc.), Clio and Magnolia sts., New Orleans, La.: JLPS. *Sch. City of San Antonio. 1,223	Alaska S. S. Co., 1107 Colman Bldg., Seattle, Wash.: KBML. St. s. Alameda..... 3,158 KGRV. St. s. Alaska..... 3,709 LCHP. St. s. Cordova..... 2,273 LCTQ. St. s. Henry T. Scott... 1,596 KSTP. St. s. Jefferson..... 1,615 LJQB. St. s. Juneau..... 2,382 KQJG. St. s. Ketchikan..... 2,373 LBQM. St. s. Latouche..... 2,332 KQVM. St. s. Northwestern... 3,496 KRPW. St. s. Redondo..... 1,130 KPRF. St. s. Santa Ana..... 1,203 KWNM. St. s. Skagway..... 1,888 LJQC. St. s. Valdez..... 2,382 KNRM. St. s. Victoria..... 3,502	Alpha S. S. Corp., 11 Broadway, New York, N. Y.: KRFL. St. s. Tallac..... 1,380	American Shipbuilding Co., Cleveland, Ohio: LRTF. St. s. Lake Farabee.... 2,642
Alaska Barge Co., 503 Perkins st., Tacoma, Wash.: JRPL. *Sch. Palmyra..... 1,290	Alaska S. S. Co., 1107 Colman Bldg., Seattle, Wash.: KBML. St. s. Alameda..... 3,158 KGRV. St. s. Alaska..... 3,709 LCHP. St. s. Cordova..... 2,273 LCTQ. St. s. Henry T. Scott... 1,596 KSTP. St. s. Jefferson..... 1,615 LJQB. St. s. Juneau..... 2,382 KQJG. St. s. Ketchikan..... 2,373 LBQM. St. s. Latouche..... 2,332 KQVM. St. s. Northwestern... 3,496 KRPW. St. s. Redondo..... 1,130 KPRF. St. s. Santa Ana..... 1,203 KWNM. St. s. Skagway..... 1,888 LJQC. St. s. Valdez..... 2,382 KNRM. St. s. Victoria..... 3,502	American Cargo Transport Co. (Inc.), 170 Broadway, New York, N. Y.: LJDM. Sch. Irma..... 614	American Star Line, 26 Beaver st., New York, N. Y.: LMHT. St. s. John L. Cann.... 165
Alaska Coal Transportation Co. (Inc.), Clio and Magnolia sts., New Orleans, La.: JLPS. *Sch. City of San Antonio. 1,223	Alaska S. S. Co., 1107 Colman Bldg., Seattle, Wash.: KBML. St. s. Alameda..... 3,158 KGRV. St. s. Alaska..... 3,709 LCHP. St. s. Cordova..... 2,273 LCTQ. St. s. Henry T. Scott... 1,596 KSTP. St. s. Jefferson..... 1,615 LJQB. St. s. Juneau..... 2,382 KQJG. St. s. Ketchikan..... 2,373 LBQM. St. s. Latouche..... 2,332 KQVM. St. s. Northwestern... 3,496 KRPW. St. s. Redondo..... 1,130 KPRF. St. s. Santa Ana..... 1,203 KWNM. St. s. Skagway..... 1,888 LJQC. St. s. Valdez..... 2,382 KNRM. St. s. Victoria..... 3,502	American Dredging Co., 308 Chestnut st., Philadelphia, Pa.: KSHJ. St. s. L. Y. Schermerhorn 174	American Steamship Corp., 18 Broadway, New York, N. Y.: LMHN. St. s. Coyote..... 2,551 LNBG. St. s. Mazama..... 2,542
Alaska Godfish Co., 110 Main st., San Francisco, Calif.: KBLN. Sch. City of Papeete.... 389 KFCG. Sch. Glendale..... 296 KMLT. Sch. Mawema..... 453 KDNQ. Sch. S. N. Castle..... 514	Alaska S. S. Co., 1107 Colman Bldg., Seattle, Wash.: KBML. St. s. Alameda..... 3,158 KGRV. St. s. Alaska..... 3,709 LCHP. St. s. Cordova..... 2,273 LCTQ. St. s. Henry T. Scott... 1,596 KSTP. St. s. Jefferson..... 1,615 LJQB. St. s. Juneau..... 2,382 KQJG. St. s. Ketchikan..... 2,373 LBQM. St. s. Latouche..... 2,332 KQVM. St. s. Northwestern... 3,496 KRPW. St. s. Redondo..... 1,130 KPRF. St. s. Santa Ana..... 1,203 KWNM. St. s. Skagway..... 1,888 LJQC. St. s. Valdez..... 2,382 KNRM. St. s. Victoria..... 3,502	American Trading Co. (Inc.), 25 Broad st., New York, N. Y.: LHBG. Sch. Yukon..... 172	American Transatlantic Co., 17 Battery pl., New York, N. Y.: LFND. St. s. Allagunash..... 3,826 LFNR. St. s. Ausable..... 3,153 LFNG. St. s. Manitowoc..... 4,471 LFNK. St. s. Maumee..... 2,556 LFPG. St. s. Muskegon..... 3,323 LFMV. St. s. Winnebago..... 4,362 Each vessel is incorporated under its own name.
Alaska Fishermen's Packing Co., San Francisco, Calif.: KHRG. Bk. Salvador..... 467	Alaska S. S. Co., 1107 Colman Bldg., Seattle, Wash.: KBML. St. s. Alameda..... 3,158 KGRV. St. s. Alaska..... 3,709 LCHP. St. s. Cordova..... 2,273 LCTQ. St. s. Henry T. Scott... 1,596 KSTP. St. s. Jefferson..... 1,615 LJQB. St. s. Juneau..... 2,382 KQJG. St. s. Ketchikan..... 2,373 LBQM. St. s. Latouche..... 2,332 KQVM. St. s. Northwestern... 3,496 KRPW. St. s. Redondo..... 1,130 KPRF. St. s. Santa Ana..... 1,203 KWNM. St. s. Skagway..... 1,888 LJQC. St. s. Valdez..... 2,382 KNRM. St. s. Victoria..... 3,502	American Hawaiian S. S. Co., 8 Bridge st., New York, N. Y.: KRNK. St. s. Alaskan..... 8,617 KQJN. St. s. American..... 5,650 KSGM. St. s. Arizonan..... 8,723 LCQR. St. s. Dakotan..... 6,060 LFRG. St. s. Floridian..... 6,930 KQMW. St. s. Hawaiian..... 5,670 LDBK. St. s. Iowan..... 6,716 LBMV. St. s. Kentuckian..... 6,582 KWBG. St. s. Mexican..... 8,673 LCNV. St. s. Minnesotan..... 6,676 LCTW. St. s. Montanan..... 6,659 LDMK. St. s. Ohlean..... 6,646 KQSC. St. s. Oregonian..... 5,648 LDGF. St. s. Panaman..... 6,655 LDBH. St. s. Pennsylvanian... 6,655 KSBG. St. s. Texan..... 8,615 KSJF. St. s. Virginian..... 7,914	American Star Line, 26 Beaver st., New York, N. Y.: LMHT. St. s. John L. Cann.... 165
Alaska Fishermen's Packing Co., 225-227 Jackson st., Seattle, Wash.: KDFV. Sch. W. B. Flint..... 952	Albatross Co. (Inc.), Portland, Me.: LPHT. St. s. Albatross..... 384	American - Italian Commercial Corp., 6 Wall st., New York, N. Y.: LGSQ. St. s. Charles Braley.... 3,253 LJBC. St. s. William Isom..... 3,321	American Transportation Co., 17 State st., New York, N. Y.: LCMP. St. s. Robert M. Thompson 2,458 LCNW. St. s. Ruby..... 2,458
Alaska Pacific Navigation Co., Portland, Oreg.: LJDW. Ga. s. Oregon..... 1,616	Albers, Henry, Railway Exchange Bldg., Portland, Oreg.: KRTM. Sch. Oakland..... 418	American Union Line (Inc.), 11 Broadway, New York, N. Y.: LGRD. Bk. Launberga..... 1,302	American Union Line (Inc.), 11 Broadway, New York, N. Y.: LGRD. Bk. Launberga..... 1,302
Alaska Packers Assn., 85 8d st., Wells Fargo Bldg., San Francisco, Calif.: KRDH. St. s. Ahtak..... 115 JRGK. Shp. Bohemia..... 1,633 JRCM. Bkn. Centennial..... 1,286 KRGT. St. s. Chikat..... 172 JSCQ. Shp. Indiana..... 1,497 KMGV. St. s. Kadiak..... 114 LCTP. St. s. Kanak..... 234 KPSM. St. s. Kvichak..... 1,063 JBLV. Shp. Llewellyn J. Morse . 1,392 KMSQ. Sch. Metha Nelson..... 460 KTCB. St. s. Nushagak..... 739 KLJR. Sch. Prosper..... 241 JRNP. Shp. Santa Clara..... 1,535 KQTL. Shp. Star of Alaska..... 1,862 KPCN. Bk. Star of Chile..... 1,001	Albion Lumber Co., 532 Market st., San Francisco, Calif.: KDVS. St. s. Pasadena..... 300	Anderson, Charles, Alameda, Calif.: KDWH. Ga. s. Monterey..... 126	Anderson, Raymond J., Newport, R. I.: KJGW. St. s. Walter Adams.... 271
Alaska Packers Assn., 85 8d st., Wells Fargo Bldg., San Francisco, Calif.: KRDH. St. s. Ahtak..... 115 JRGK. Shp. Bohemia..... 1,633 JRCM. Bkn. Centennial..... 1,286 KRGT. St. s. Chikat..... 172 JSCQ. Shp. Indiana..... 1,497 KMGV. St. s. Kadiak..... 114 LCTP. St. s. Kanak..... 234 KPSM. St. s. Kvichak..... 1,063 JBLV. Shp. Llewellyn J. Morse . 1,392 KMSQ. Sch. Metha Nelson..... 460 KTCB. St. s. Nushagak..... 739 KLJR. Sch. Prosper..... 241 JRNP. Shp. Santa Clara..... 1,535 KQTL. Shp. Star of Alaska..... 1,862 KPCN. Bk. Star of Chile..... 1,001	Alley, Raymond, 38 Garland st., Chelsea, Mass.: JMGR. Sch. Flora Condon..... 230	Andertson, Raymond J., Newport, R. I.: KJGW. St. s. Walter Adams.... 271	Andes Copper Mining Co., 48 Broadway, New York, N. Y.: LFPF. St. s. Poterillos..... 1,186

NAMES, ALPHABETICALLY ARRANGED, AND POST-OFFICE ADDRESSES OF MANAGING OWNERS OF MERCHANT VESSELS HAVING SIGNAL LETTERS, WITH RIGS, NAMES, AND GROSS TONNAGES—Continued.

Andrews, Nelson, 153 Stewart st., San Francisco, Calif.: KVPM. St. s. Hoquiam..... 644 KWJQ. St. s. Tahoe..... 751	Atchison, Topeka & Santa Fe R. E. Co., 3d and Channel sts., San Francisco, Calif.: KWJT. St. s. E. P. Ripley..... 170	Atlantic and Pacific S. S. Co., 7 Hanover Square, New York, N. Y.: LDCQ. St. s. Santa Clara..... 6,462 LCSM. St. s. Santa Cruz..... 4,826 LKVJ. St. s. Santa Olivia..... 6,421	Baltimore & Ohio R. E. Co., Baltimore and Charles sts., Baltimore, Md.: KTQB. St. s. Geo. F. Randolph... 211 LBGS. St. s. George L. Potter... 220 KVFG. St. s. Hugh L. Bond, jr... 212
Apex Navigation Corp., 63 Wall st., New York, N. Y.: LJQS. Sch. Myron C. Taylor.... 1,358 LPHM. Sch. Sir Thomas J. Lipton..... 1,358 LJDH. Sch. William Taylor.... 1,358	Atlantic Coast Co. (Inc.), 151 State st., Boston, Mass.: LJMD. Sch. Anna Laura McKenney..... 1,021 LKVF. Sch. Augusta G. Hilton... 1,562 LRFQ. Sch. Bradford E. Jones... 1,648 LJRT. Sch. Ella Pierce Thurlow 1,503 LMWH. Sch. Frances L. Taussig 1,080 LQFR. Sch. Freeman..... 1,070 LPKH. Sch. Ida S. Dow..... 1,411 LJBS. Sch. Jessie G. Noyes..... 1,376 LMQJ. Sch. Paul E. Thurlow... 1,590 LPCN. Sch. Sallie Persis Noyes. 1,034	Atlantic Gulf & West Indies S. S. Lines, 11 Broadway, New York, N. Y.: KWMG. St. s. Altamaha..... 2,667 LGMQ. St. s. Carib..... 2,118 LGMN. St. s. Cauto..... 3,853 LHTP. St. s. Choctaw..... 2,086 LHNS. St. s. Kiowa..... 2,039 LGMJ. St. s. Manta..... 2,081 KVWP. St. s. Ocmulgee..... 2,667 KVTR. St. s. Osabawa..... 2,667 LGMR. St. s. Ozama..... 2,118 LGPS. St. s. Pannoc..... 3,832 LGMW. St. s. Philadelphia..... 2,453 LGNC. St. s. Sioux..... 2,048	Baltimore Steam Packet Co., Pier 10, Light st., Baltimore, Md.: KWIF. St. s. Florida..... 2,183 JVND. St. s. Gaston..... 846 KVNS. St. s. Raleigh..... 1,185
Arbuckle, Christina, 71 Water st., New York, N. Y.: KMGV. St. s. John Wise..... 251	Atlantic Coast Fisheries Co. (Inc.), 157 Beckman st., New York, N. Y.: LJKF. St. s. Petrol..... 292 LJHG. St. s. Sea Gull..... 299	Atlas Shipping Corp., Bourse Bldg., Philadelphia, Pa.: KSVG. Sch. James B. Drake.... 1,153	Baltimore Steam Packet Co., Pier 10, Light st., Baltimore, Md.: LRMT. Sch. Elizabeth Bandi... 767
Argonne S. S. Co. (Inc.), 17 Battery pl., New York, N. Y.: LGPH. St. s. Argonne..... 5,754 LMPV. St. s. Serpentine..... 992	Atlantic Coast Lumber Corporation, 1790 Broadway, New York, N. Y.: KVRB. St. s. Aragon..... 1,450 JMRW. St. s. Richmond..... 1,269	Avalon Co., Steamer, Fife Bldg., San Francisco, Calif.: LCPR. St. s. Avalon..... 881	Bangor-Brewer Shipbuilding Co. (Inc.), Brewer, Me.: LPCQ. Sch. Charles D. Stanford..... 714
Armour Fertilizer Works, Union Stock Yards, Chicago, Ill.: LJBN. Sch. Charles H. Macdowell..... 1,325 KCDL. Sch. City of Baltimore... 357 LKRT. Sch. De Witt Brown... 1,325	Atlantic Fruit Co., 61 Broadway, New York, N. Y.: LHMN. St. s. Amelia..... 1,271 LJCK. St. s. Annetta..... 1,336 LGQV. St. s. Sagua..... 3,298 LGRF. St. s. Tanamo..... 3,298 Each vessel is incorporated under her own name except the Sagua, which is incorporated as the Sibiria S. S. Corp., and the Tanamo as the Sarnia S. S. Corp.	Avery, James F., 87 South st., New Bedford, Mass.: KGFH. Sch. M. Irving... 138 JSVK. Bk. Wanderer..... 303	Bangor Lumber Co., South Brewer, Me.: JPBC. Sch. Ida B. Gibson..... 235 JDBS. Sch. Irene E. Messervey... 244 HMNG. Sch. Lizzie D. Small.... 190
Arnold Cheney & Co., 83 Beaver st., New York, N. Y.: KLCM. Bkn. Mannie Swan..... 776	Atlantic Maritime Co., 210 State st., Boston, Mass.: LJBF. St. s. Edith Nute..... 985 JMBF. Sch. Herbert Black..... 681 JFGH. Sch. Ruth Robinson... 496 JLQR. Sch. William D. Marvel... 454	Axon Transportation Co. (Inc.), Anchorage, Ky.: LQFR. Sch. C. C. Mengel, jr... 844 LJCN. St. s. Hornet..... 697	Banks, Oliver O., Salisbury, Md.: JQCP. Sch. Eddie..... 119
Artadi Peruvian Navigation Co. (Inc.), Monaco Bldg., San Francisco, Calif.: KBWC. Sch. Corona..... 204 LHCT. St. s. National City..... 310	Atlantic Refining Co., 3144 Passyunk ave., Philadelphia, Pa.: KTNF. St. s. Atlantic..... 129 LGNV. St. s. H. C. Folger..... 7,129 LJQD. St. s. Herbert L. Pratt... 7,145 LJKT. St. s. J. C. Donnell..... 10,241 LJNK. St. s. J. E. O'Neill..... 7,150 LGQS. St. s. J. W. Van Dyke... 7,197 KVSQ. St. s. Radiant..... 81 LMBG. St. s. W. M. Burton..... 7,170 LKQB. St. s. W. M. Irish..... 7,169	Ayer, F. W., 82 Exchange st., Bangor, Me.: KSTG. Sch. Fred W. Ayer..... 387	Barber & Co., 17 Battery pl., New York, N. Y.: LDTJ. St. s. Doctra..... 4,309 KSLD. St. s. Macona..... 5,311 LFBV. St. s. Satsuma..... 4,204 LFDS. St. s. Suruga..... 4,374 The Macona is incorporated under its own name, the Doctra as the La Plata Steamship Co. and the Satsuma and Suruga as the New York & Oriental Steamship Co.
Associated Oil Co., Sheldon Bldg., San Francisco, Calif.: KTML. St. s. Arabs..... 155 KPWL. Shp. Falls of Clyde.... 1,809 LDKH. St. s. Frank H. Buck.... 6,076 LBJN. St. s. J. A. Chanslor.... 4,938 KNFS. Shp. Marion Chilcott... 1,737 KTNS. Sch. Monterey..... 1,854 KQCL. Sch. Santiago..... 979 KVRD. St. s. W. S. Porter..... 4,901 LBDT. St. s. Wm. F. Herrin.... 4,938	Atlantic Transport Co., 9 Broadway, New York, N. Y.: KSWC. St. s. Manchuria..... 13,638 KTDS. St. s. Minnesota..... 20,602 KSTH. St. s. Mongolia..... 13,638	Backland, Mrs. Ellen M., 1803 11th ave., Seattle, Wash.: KLSG. Sch. C. S. Holmes..... 623	Barbour Shipping Corp. Adelaide, 2 Rector st., New York, N. Y.: KRJP. St. s. Adelaide Barbour. 1,336
Associated Transportation Co., Sharon Bldg., San Francisco, Calif.: LBNW. St. s. Coalinga..... 875	Association of the Maryland Pilots, 914 South Broadway, Baltimore, Md.: KSNV. St. s. Carmina..... 260	Bagdad Shipbuilding Co. (Inc.), Milton, Fla.: LPRN. Sch. Bagdad..... 790	Barge Bangor (Inc.), 706 Arctic Bldg., Seattle, Wash.: KLBF. Sch. Bangor..... 511
Astine S. S. Co., 56 Beaver st., New York, N. Y.: LFBM. Bk. Phyllis..... 2,246	Atlantic Caribbean Steam Navigation Co. (Red D Line), 88 Wall st., New York, N. Y.: KGMT. St. s. Caracas..... 2,886 KPLQ. St. s. Maracaibo..... 1,771 LBTQ. St. s. Merida..... 628 KCWD. St. s. Philadelphia..... 2,520 KQWV. St. s. Zulia..... 1,713	Baldwin, Chesapeake & Atlantic Railway Co., Pier 1, Baltimore, Md.: KHQR. St. s. Piankatank..... 899	Barnes, Charles H., Saugus, Mass.: LJRF. Sch. Laura A. Barnes.... 629
Astoria Veneer Mills & Dock Co., Long Island City, N. Y.: KRFP. Sch. Orlando V. Wooten 677	Astral Shipping Co., 24 State st., New York, N. Y.: LNSW. Ga. s. Asta..... 1,965	Baltimore Harbor Sightseeing Yacht & Ferry Co., 440 Equitable Bldg., Baltimore, Md.: KPGN. Ga. s. Alert..... 99	Barnstable Co., 29 Broadway, New York, N. Y.: LGHB. St. s. Barnstable..... 1,210
		Baltimore & Carolina S. S. Co., 607 Union Trust Bldg., Baltimore, Md.: LGNK. St. s. Georgeanna Weems..... 2,088 KLWC. St. s. Matilda Weems... 1,322 LJKB. St. s. Sarah Weems.... 1,521	Barrechea, S. de, 128 Pearl st., New York, N. Y.: KQPV. Sch. Rebecca Palmer... 2,556
		Barron-Brewer Shipbuilding Co. (Inc.), Brewer, Me.: LPCQ. Sch. Charles D. Stanford..... 714	Barry, Carlos, Union Bank, New London, Conn.: KGRH. Sch. Annie B. Mitchell. 463 KRJW. Sch. Charles H. Kinck... 522 KTGR. Sch. George E. Kinck... 500 KSGV. Sch. William Booth..... 545
		Barts, Theresa, J., 67 Chestnut st., Waltham, Mass.: KGRB. Sch. Waltham..... 523	

NAMES, ALPHABETICALLY ARRANGED, AND POST-OFFICE ADDRESSES OF MANAGING OWNERS OF MERCHANT VESSELS HAVING SIGNAL LETTERS, WITH RIGS, NAMES, AND GROSS TONNAGES—Continued.

Battery S. S. Corp., 17 Battery pl., New York, N. Y.: LCFS. St. s. Borinquen..... 2,551	Billings, George E., 310 California st., San Francisco, Calif.: KSHM. Sch. George E. Billings. 1,260 KRQC. Sch. H. K. Hall..... 1,237 KMVS. Sch. Inca..... 1,014 KQPJ. Bkn. James Tuft..... 1,274 KPLT. Sch. Lottie Bennett..... 566 KJVL. Sch. W. H. Talbot..... 816 KLHP. Sch. Wm. Bowden..... 778	Boston Pilots' Relief Society, Lewis Wharf, Boston, Mass.: KMPR. Ga. s. Liberty..... 118 KPVM. Ga. s. Louise..... 102	Brunswick Shipbuilding Co., Brunswick, Ga.: LRGW. Sch. Eleanor Taylor.... 705
Baxter S. S. Co., Fred, Merchants Exchange, San Francisco, Calif.: LJHR. St. s. Fred Baxter..... 1,294	Bingham, F. F., Pensacola, Fla.: LQJH. Ga. s. Doughboy..... 219	Boston Sand & Gravel Co., 88 Broad st., Boston, Mass.: LCMS. St. s. Eureka..... 471 LHMW. St. s. Noble Maxwell... 578 KSNR. St. s. Reliance..... 251	Buehner Lumber Co., The, Coos Bay, Oreg.: LCHK. St. s. Martha Buehner.. 774
Baxter S. S. Co. Horace X., Merchants Exchange, San Francisco, Calif.: LHMT. St. s. Horace X. Baxter. 1,293	Bisso Towboat Co. (Inc.), 186 Walnut st., New Orleans, La.: LMNJ. St. s. J. A. Bisso..... 246	Boston & Newfoundland Shipping Co. of Delaware, 17 Battery pl., New York, N. Y.: KHVD. Sch. Fred B. Balano.... 263	Bull-Insular S. S. Co., 17 Battery pl., New York, N. Y.: LQHK. St. s. Cornelia..... 3,216 LQKP. St. s. Helen..... 3,216 LFRV. St. s. Marina..... 1,151 LDNV. St. s. Moldegaard..... 2,852
Bay State Fishing Co., 23 T Wharf, Boston, Mass.: LDFG. St. s. Billow..... 248 LDFH. St. s. Breaker..... 248 LGJV. St. s. Comer..... 302 LBVJ. St. s. Crest..... 244 LKSN. St. s. Foam..... 306 LRGC. St. s. Ocean..... 301 LRCH. St. s. Ripple..... 301 LCGE. St. s. Surf..... 252 LGHJ. St. s. Surge..... 302 LQGS. St. s. Swell..... 252 LGKV. St. s. Tide..... 303 LDFJ. St. s. Wave..... 248 LGKW. St. s. White Cap..... 308	Blackstone Valley Transportation Co. (Inc.), Pawtucket, R. I.: KDJF. St. s. Sappho..... 275	Boston & Penobscot Shipbuilding Co., Boston, Mass.: LRKC. Sch. James E. Coburn.. 987	Bull S. S. Co. A. H., 17 Battery pl., New York, N. Y.: LGTD. St. s. Beatrice..... 3,430 LCMN. St. s. Carolyn..... 3,219 LFRJ. St. s. Clare..... 3,455 KRSQ. St. s. Dorothy..... 2,214 LFGD. St. s. Edith..... 3,527 LCKQ. St. s. Evelyn..... 3,140 LCBH. St. s. Hilton..... 3,102 LBFG. St. s. Jean..... 3,125 LFBV. St. s. Margaret..... 3,372 LBNM. St. s. Millinocket..... 3,336 LBPS. St. s. Ruth..... 3,102
Beagle Bros. (Inc.), 16 Wildwood ave., Oakland, Calif.: KRCN. St. s. Cleone..... 228	Blades Lumber Co., J. B., New Bern, N. C.: KLPN. Sch. Grace G. Bennett. 210	Bounds, Peter, Camden ave., Salisbury, Md.: JSDW. Sch. Black Bird..... 124	Burns-Philp Co. (Inc.), Merchants Exchange Bldg., San Francisco, Calif.: KNDL. Sch. Annie M. Campbell 566 KNJT. Sch. Eric..... 574 KMJS. Sch. John A. Campbell.. 545 KTGF. Sch. Wm. H. Smith..... 566
Beauchamp, C. T., 2588 Keyworth ave., Baltimore, Md.: JWDQ. Sch. Mary A. Fisher.... 116	Bluepeter Navigation Corp., 29 Broadway, New York, N. Y.: LHBB. Sch. Bluepeter..... 1,234	Bowers Southern Dredging Co. (Inc.), Security Bldg., Galveston, Tex.: LMHF. St. s. Bertha II..... 96	Butler Steamer Co., Jim, 118 Market st., San Francisco, Calif.: KVQW. St. s. Jim Butler..... 642
Beaufort Fish Scrap & Oil Co., Beaufort, N. C.: KMBR. Ga. s. Pilgrim..... 98	Boggs, Francis G., 31 Commercial st., Boston, Mass.: LJCG. Sch. Annie C. Ross..... 791 KHML. Sch. Francis Goodnow.. 359 KSPV. Sch. George D. Edmands..... 541 KJGR. Sch. Thomas H. Lawrence..... 374	Boyce Navigation Corp., 29 Broadway, New York, N. Y.: KTMD. Sch. Judge Boyce..... 698	Butler & Co., K. H., 17 Battery pl., New York, N. Y.: KBCF. Sch. Carrie A. Bucknam. 287
Bee S. S. Co., 110 Market st., San Francisco, Calif.: KWHF. St. s. Bee..... 662	Booth Co., F. F., San Francisco, Calif.: LGBR. St. s. Ituna..... 247	Boylan Towing & Transportation Co., 25 Broad st., New York, N. Y.: KMDV. St. s. Eugene Hughes... 111	Buxton, Edward W., New London, Conn.: HPTW. St. s. Palmer..... 124
Bee S. S. Co., 110 Market st., San Francisco, Calif.: KWHF. St. s. Bee..... 662	Booth Fisheries Co. (Inc.), Foot of Wall st., Seattle, Wash.: KBVT. Shp. Benj. F. Packard.. 2,156 JWFQ. Shp. Charles E. Moody.. 2,003 JTNM. Bk. Guy C. Goes..... 1,572 JRLF. *Sch. J. D. Peters..... 1,085 JQDN. Shp. St. Paul..... 1,893	Brainerd, Frank, Portland, Conn.: JGWL. Sch. Brownstone..... 176	Cabanillas, Bartolome, Mayaguez, P. R.: KSTC. Sch. Richard Linthicum. 191
Behn Bros. (Inc.), San Juan, P. R.: LHCJ. Sch. Cecelia M. Dunlap.. 835	Border Line Transportation Co., 1144 Henry Bldg., Seattle, Wash.: KNGT. St. s. Fulton..... 605	Bramble, B. Wm., 2916 E. Baltimore st., Baltimore, Md.: KLVD. Sch. Agnes S. Quillan.. 197 KLWR. Sch. Corapeake..... 234	Cabot (Inc.), Samuel, 141 Milk st., Boston, Mass.: KPTG. *Sch. Sharon..... 482
Bellows & Squires Co. (Inc.), Reedville, Va.: LRQJ. Ga. s. H. R. Humphreys. 219 LMDQ. Ga. s. Lancaster..... 141 LMDR. Ga. s. Martin..... 141 LMBS. Ga. s. Richmond..... 141 LMDT. Ga. s. Swanson..... 141	Boston Trawling Co., 31 Fish Pier, South Boston, Mass.: LNEQ. St. s. Roseway..... 359	Breakwater Fisheries Co. (Inc.), Leves, Del.: LRHD. Ga. s. John R. Baylis... 226	Cahill Towing Line (Inc.), 140 Broadway, New York, N. Y.: KRDJ. St. s. Anna W..... 204 KPRB. St. s. Gerry..... 273 KTCP. St. s. Imperial..... 160 KNSD. St. s. O. L. Halanbeck... 198 KVQS. St. s. Princess..... 151
Belyea, Bayard W., Calais, Me.: JWTK. Sch. Winchester..... 303	Boston & Gloucester Steamboat Co., 224 Atlantic ave., Boston, Mass.: KBLV. St. s. City of Gloucester. 560	Bredigan, Arthur, 109 Broad st., New York, N. Y.: KDMH. St. s. Ila..... 88	California and Hawaiian Sugar Refining Co., 230 California st., San Francisco, Calif.: LDFS. St. s. Henry J. Biddle.... 229
Benson, Francis H., 25 Milk st., Boston, Mass.: JWVS. Sch. Herald..... 357	Boston-Ho Ilo Co., Barristers Hall, Boston, Mass.: KBCD. St. s. Concord..... 248	Broad Transport Corp., 60 Broad st., New York, N. Y.: LBKG. Sch. Anna R. Heidritter. 694	Calloway, Jacob, Pratt and Frederick sts., Baltimore, Md.: KGNH. Sch. Kate Darlington.. 135
Bernstein, Rose, Portland, Me.: KJWF. Sch. Regina..... 114	Boston-Nahant & Pines Steamboat Co., 84 State st., Boston, Mass.: KVVT. St. s. Machigonne..... 425	Brookings Commercial Co. (Inc.), Brookings, Oreg.: LHFT. *Sch. Frank D. Stout... 1,113 LCNH. St. s. Necanicum..... 752	Cann, John, 2 Rock Terrace, Dorchester, Mass.: JRVF. Sch. John A. Beckerman. 484
Bethlehem Shipbuilding Corp. (Ltd.), Wilmington, Del.: LKTP. St. s. Biran..... 2,873 LRBD. St. s. Romulus..... 5,104 LMRS. St. s. Progress..... 345	Boston Molasses Co., 176 Milk st., Boston, Mass.: LDJF. St. s. Amcoke..... 3,153 LGWQ. St. s. Fedrito..... 296	Brooks, Joseph, Jr., Madison, Md.: KSPT. Sch. Phillips M. Brooks. 243	Caoba Corp., 280 11th ave., New York, N. Y.: LJGR. St. s. Caoba..... 683
Bicknell, Charles C., Rockland, Me.: HTLW. Sch. Catawamteak.... 148	Brown, George W., 2103 Druid Hill ave., Baltimore, Md.: HLJB. St. p. Starlight..... 495	Broughton & Wiggins Navigation Co., 910 Yeon Bldg., Portland, Oreg.: LHMR. St. s. Ernest H. Meyer.. 1,057	
Biddeford Shipbuilding Co., Biddeford, Me.: LNGM. Sch. Jere G. Shaw..... 739			

Names, Alphabetically Arranged, and Post-Office Addresses of Managing Owners of Merchant Vessels Having Signal Letters, with Rigs, Names, and Gross Tonnages—Continued.

Cape Ann Otter Trawl Co., Gloucester, Mass.: LQDP. St. s. Gloucester..... 488	Chadwick & Co.—Continued. KMLV.*Sch. Havarford..... 678 KNWM.*Sch. Malvern..... 844 LHTS. St. s. Mary W. Potter..... 148 KMBV.*Sch. Oxford..... 836 KMLJ. St. s. Paoli..... 830 KMJC.*Sch. Radnor..... 678 KWQD.*Sch. Shamokin..... 829 KMJL.*Sch. Stratford..... 678 KPDC.*Sch. Upton..... 843	Clark & Wilkins Co., 568 W. 34th st., New York, N. Y.: HLPB. Sch. Jessie L. Leach..... 247	Cogswell & Price Co., Calais, Me.: JKLV. Sch. T. W. Allan..... 115
Cape Cod S. S. Co. (Trustees), 151 State st., Boston, Mass.: KGPQ. St. s. Dorothy Bradford. 1,746	Chesapeake S. S. Co., Light and German sts., Baltimore, Md.: KWBD. St. s. Columbia..... 2,021	Clark, Eleazer W., 155 Commercial st., Portland, Me.: KHRW. Sch. George E. Walcott 1,553 KLMV. Sch. James W. Elwell... 1,192	Cohen, Milton S., 354 4th ave., New York, N. Y.: LGKF. St. s. Binghamton..... 2,143
Carib S. S. Co. (Inc.), 21 State st., New York, N. Y.: LJBK. St. s. Carib..... 3,075	Chesapeake & Ohio Railway Co., Newport News, Va.: LFQK. St. s. Louise Greer..... 268	Clarke, George M., 57 Wall st., New York, N. Y.: KSCV. Sch. Victor C. Records.. 203	Cole, Elbridge F., Addison, Me.: JRBL. Sch. Seth M. Todd..... 194
Carloca Co. (Inc.), 307 Whitney Bank Bldg., New Orleans, La.: LQSK. Bkn. Carloca..... 762	Chesapeake & Ohio Railway Co., Newport News, Va.: LFQK. St. s. Louise Greer..... 268	Cleveland, Benj. D., New Bedford, Mass.: KPWS. Sch. A. M. Nicholson... 136 KQFS. Sch. William A. Graber.. 137	Collins, Irving A., 29 E. Central ave., Moorestown, N. J.: KJCN. Sch. Thomas J. Shryock.. 173
Carman Ship Co., Wilcox Bldg., Portland, Oreg.: LJQF. Ga. s. Carman..... 1,610	Cheesebrot Bros., 1 Fulton Fish Market, New York, N. Y.: KSWR. Ga. s. Ruth E. Pamber.. 94	Chinchfield Navigation Co. (Inc.), 24 Broad st., New York, N. Y.: LCFJ. Sch. Edward R. Smith... 565	Colombia Products Co., 164 St. Paul st., Rochester, N. Y.: LGCD. Ga. s. Colombia..... 145
Carr, Charles, Keanebury, N. J.: KLGW. St. p. Clermont..... 208	Chile S. S. Co. (Inc.), 180 Broadway, New York, N. Y.: LFQT. St. s. Republic..... 4,160	Clyde Lighterage Co. (Inc.), 24 Stone st., New York, N. Y.: KBQC. St. s. Henry C. Rowe.... 220	Colombian Maritime Co. (Ltd.), 17 State st., New York, N. Y.: LFDW. St. s. Balboa..... 615
Carter, J. Harrison, 13th st. S. W. (waterfront), Washington, D. C.: JMHP. Sch. Mary Lee..... 130	China Mail S. S. Corp., 416 Montgomery st., San Francisco, Calif.: KNLT. St. s. China..... 5,060 LDCH. St. s. Nanking..... 8,262	Clyde S. S. Co., Pier 36, North River, New York, N. Y.: KHNP. St. s. Algonquin..... 2,832 KQVN. St. s. Apache..... 4,145 KRBV. St. s. Arapahoe..... 4,145 KDNF. St. s. Cherokee..... 2,556 KTSQ. St. s. Chipewa..... 2,696 KMLR. St. s. Comanche..... 3,856 KVTD. St. s. Delaware..... 1,907 JLHW. St. s. George W. Clyde.. 1,848 KSDT. St. s. Huron..... 3,318 LFQH. St. s. Inca..... 1,414 KGCN. St. s. Iroquois..... 3,601 KCNW. St. s. Katahdin..... 2,096 LCRB. St. s. Lenape..... 5,179 KWRL. St. s. Mohawk..... 4,323 KTHN. St. s. Mohican..... 2,255 JRFQ. St. s. New York..... 2,539 LGMV. St. s. Norfolk..... 2,153 KVWJ. St. s. Pawnee..... 1,907 LFPN. St. s. Yaque..... 1,414	Colombia River Packers' Assn., 8th st., Astoria, Oreg.: JVPK. Shp. Rescue..... 1,924 LCBW. Ga. s. Patsy..... 153 JHDG. Shp. St. Nicholas..... 1,798
Carter, Mary A., 1314 B st. S. W., Washington, D. C.: KDMP. Sch. Maine..... 190	Chiquimula Ship Corp., 17 Battery pl., New York, N. Y.: LJQK. Sch. Chiquimula..... 687	Coast Transit Co., 17 Battery pl., New York, N. Y.: LBFT.*Sch. L. D. Fletcher..... 1,034	Commercial Pacific Cable Co., 253 Broadway, New York, N. Y.: KVTC. St. s. Flaurence Ward... 266 LDVN. St. s. Restorer..... 3,179
Carteret Ferry Corp., 80 West st., New York, N. Y.: KFGC. Sch. Sea Fox..... 101	Christie, Thomas F., Pier 1, Erie Basin, Brooklyn, N. Y.: JQNW. Sch. George Churchman 281	Coastwise S. S. & Barge Co., 505 Burke Bldg., Seattle, Wash.: LJGT. St. s. Anvox..... 1,287 JWBP.*Sch. Henry Villard..... 1,552 JNMT. Bk. Louisiana..... 1,436	Commonwealth Fisheries Co., 4 Boston Fish Pier, Boston, Mass.: LHNG. Sch. Florence..... 134 KPJB. St. s. Heroine..... 296 LBRG. Ga. s. Matthew S. Greer.. 112 LQHV. St. s. Louis M. Winslow.. 346
Carver, A. D., 41 Water st., New York, N. Y.: LHFK. Sch. Nancy Hanks..... 1,162 LRGH. Sch. Virginia Dare..... 1,560	City Mill Co. (Ltd.), 918 Kekaulike st., Honolulu, Hawaii: KPJN. Sch. Columbia..... 663	Coastwise Transportation Co., 40 Central st., Boston, Mass.: LFRQ. St. s. Bristol..... 3,971 LBJH. St. s. Coastwise..... 4,015 LJPS. St. s. Fairmont..... 5,400 LFPD. St. s. Franklin..... 5,266 LDJB. St. s. Hampden..... 4,725 KMRQ. Sch. Henry W. Cramp.. 1,620 LCDQ. St. s. Middlesex..... 4,727 LCSG. St. s. Norfolk..... 3,521 LCDQ. St. s. Suffolk..... 4,718 LBJR. St. s. Transportation... 4,015	Commercial Shipping Corp., 135 Broadway, New York, N. Y.: KCRL. Sch. Allanwilde..... 477
Caspar Lumber Co., 807-12 Kohl Bldg., San Francisco, Calif.: KWMB. St. s. Caspar..... 648 KFGS. St. s. Lakme..... 529	City of Beaumont Ship Co., Orange, Tex.: LKWM. Ga. s. City of Beaumont 2,014	Cobb Co. (Inc.), Francis, Rockland, Me.: JNLV. Sch. Brigadier..... 310	Commissioners, Board of, 300 New Orleans Court Bldg., New Orleans, La.: JVSH. St. s. Samson..... 150
Carter, Curran & Bullitt (Inc.), 40 Central st., Boston, Mass.: LGBT. St. s. Corsica..... 2,384 LMBT. St. s. Glen White..... 5,438 LGBV. St. s. Harvey H. Brown.. 2,673 LJWB. St. s. Sewalls Point..... 5,431 LNKS. St. s. William N. Page... 5,438 LMNL. St. s. Winding Gulf..... 5,438	City of Dallas Ship Co. (Inc.), Orange, Tex.: LMVN. Ga. s. City of Dallas.... 1,977	Compa De Maderas Las Antillas (Inc.), Foot of Elmitra st., Mobile, Ala.: LGJN. St. s. Albert Soper..... 349	Conaway, George F., Beikel, Del.: KMPQ. Sch. Mabel and Ruth.. 190
Cello S. S. Co., Fife Bldg., San Francisco, Calif.: LDJM. St. s. Cello..... 943	City of Galveston Ship Co. (Inc.), Orange, Tex.: LPNT. Ga. s. City of Galveston. 2,259	Consolidation Coastwise Co., 40 Central st., Boston, Mass.: KPJT. St. s. Georges Creek..... 398 LGDH. St. s. Inland..... 1,888 KNMD.*Sch. Number Five..... 909 KNSP.*Sch. Number Seven..... 893 KNSJ.*Sch. Number Ten..... 897 KPBC.*Sch. Number Fourteen.. 927 KPBS.*Sch. Number Fifteen... 912 KPDQ. Sch. Number Seventeen.. 935 KPHD.*Sch. Number Eighteen.. 936 KPJB.*Sch. Number Nineteen.. 932 KPLW.*Sch. Number Twenty... 940 KQRM.*Sch. Number Twenty-one.. 905	
Central American Cattle Co., 1404 Whitney-Central Bldg., New Orleans, La.: LDSG. Sch. Louise M. Richard.. 441	City of Lafayette Ship Co., Orange, Tex.: LRNQ. St. s. City of Lafayette.. 2,439		
Central Vermont Trans. Co., Portland, Me.: KWVJ. St. s. New London..... 2,818 LBCP. St. s. New York..... 2,818	City of Pascagoula Ship Co., Corner 13th st. and 26th ave., Gulfport, Miss.: LQPB. Ga. s. City of Pascagoula 2,354		
Chadwick & Co. (Inc.), C. W., 11 Broadway, New York, N. Y.: KMJD.*Sch. Devon..... 724 KMJF. Sch. Forest Belle..... 1,333	City of Portland Motorship Co. (Inc.), Portland, Oreg.: LFWC. Ga. s. City of Portland.. 1,833		
	City of Puebla Corp., 17 Battery pl., New York, N. Y.: JVRN. St. s. City of Puebla.... 2,960		
	Clark, Nelson M., Calais, Me.: HRLW. Sch. Samuel Castner, Jr. 239		

Names ALPHABETICALLY ARRANGED, AND POST-OFFICE ADDRESSES OF MANAGING OWNERS OF MERCHANT VESSELS HAVING SIGNAL LETTERS, WITH RIGGS, NAMES, AND GROSS TONNAGES—Continued.

Consolidation Coastwise Co.—Con. KPPS.*Sch. Number Twenty-three..... 1,035 KVPH.*Sch. Number Twenty-four..... 1,566 KVPT.*Sch. Number Twenty-five..... 1,566 KNWJ. St. s. Piedmont..... 391 KPNM. St. s. Savage..... 410	Cricket S. S. Co., 110 Market st., San Francisco, Calif.: LCTR. St. s. Cricket..... 1,136	D. C. Navigation Corp., 29 Broadway, New York, N. Y.: LMGS. Ga. s. David Cohen..... 754	Denechand, J. F., 3229 Napoleon ave., New Orleans, La.: LPRM. Sch. Joseph Leopold.... 668
Continental Navigation Corp., 29 Broadway, New York, N. Y.: HPTW. St. s. Palmer..... 124	Crosby, E. S., 43 Front st., Bath, Me.: KSMQ. Sch. John B. Biemiller. 1,077	d'Andrade, Manuel Jose, New Bedford, Mass.: KRJS. Ga. s. Ralph L. Hall..... 127	Denechand, Chas. I., Canal Bank Bldg., New Orleans, La.: LJMB. Sch. Rosemary..... 901
Cook, Henry W., 437 Chestnut st., Philadelphia, Pa.: KLDH. Sch. North East..... 1,061 KTJF.*Sch. South Land..... 809 KTHL. St. s. Wellington..... 334 LNSC.*Sch. Westland..... 989 KDCW.*Sch. Wm. J. Lermond..... 887	Crowell, Joseph, Provincetown, Mass.: KVCJ. Sch. Rose Dorothea..... 147	d'Asvedo, Joao Jose, 15 Griffin st., New Bedford, Mass.: KLTW. Sch. Nourmahal..... 115	Denton, S. B., Tampa, Fla.: JVHP. Sch. Thomas B. Garland. 348
Cook, John A., Provincetown, Mass.: JTCN. Sch. Cameo..... 243 JBPN. Bk. Charles W. Morgan.. 313 HJFL. Bk. Grey Hound..... 177 KGF.P. Sch. Valkyria..... 139	Crowell & Thurlow S. S. Co., 131 State st., Boston, Mass.: LQDS. Sch. A. Ernest Mills..... 946 LQVJ. St. s. Clara H. Doane..... 96 LDVR. St. s. Edward Petros..... 4,387 LGRC. St. s. Felix Tausig..... 6,253 LPCF. Sch. Gladys M. Taylor..... 967 LDHG. St. s. Lewis K. Thurlow .. 3,316 LCRN. St. s. Peter H. Crowell .. 3,101 LFQD. St. s. Stephen R. Jones.. 4,387 KPTD. St. s. Tampico..... 2,261 LFMG. St. s. Walter D. Noyes .. 4,387	Dagland, G. H., 570 West 172d st., New York, N. Y.: KSTL. Sch. Salisbury..... 597	d'Oliveira, Luis, New Bedford, Mass.: KLN.B. Sch. Elector..... 119
Cook, William H., Calais, Me.: JMFR. Sch. Odell..... 141	Crowley, Thomas, Howard Street Wharf, San Francisco, Calif.: JNTF. Sch. Crowley..... 1,364 JPHT. St. s. Geo. W. Elder..... 1,762 KLHM. Bk. Olympic..... 1,469	Daisy S. S. Co., Five Bldg., San Francisco, Calif.: KWPC. St. s. Daisy..... 679	Dimon, C. L., 32 Broadway, New York, N. Y.: LJRC. St. s. Maple..... 1,098
Cooper, Wm. E., 551 Kemton st., New Bedford, Mass.: KLBR. Sch. Edith M. Prior..... 111	Crowley Launch & Tug Boat Co. (Inc.), Howard Street Wharf, San Francisco, Calif.: JRSM. Sch. John and Winthrop. 363 KVCW. Ga. s. Oregon..... 343 KSQD. Sch. Sausalito..... 367	Damm, C. A., 33 Pearl st., New York, N. Y.: KGRC. Sch. Edna..... 325	Diria Ship Corp., 17 Battery pl., New York, N. Y.: LJGB. Ga. s. Diria..... 1,481
Coos Bay Lumber Co., Oakland, Calif.: LJCP.*Sch. C. A. Smith..... 1,878 LHCD.*Sch. Johanna Smith .. 1,844	Cuba Distilling Co., 27 William st., New York, N. Y.: LFWV. St. s. Cubadist..... 5,788 LGRN. St. s. Mielero..... 5,853 LCP.S. St. s. Nelson..... 4,746 LGCQ. St. s. Sucrosa..... 5,788	Dantler, A. F., Moose Point, Miss.: LDWV. Sch. Delta..... 317	Dollar, E. Stanley, San Francisco, Calif.: KLMW. Bkn. Jane L. Stanford. 970
Corry, J. W., Henna Bldg., New Orleans, La.: KSLB. Sch. Frederic A. Duggan 1,137	Calbreath, P. F., 806 Jackson st., Tampa, Fla.: KLRV. Sch. Jubilee..... 103	Dantler Lumber Co., L. N., Gulfport, Miss.: KQRS. Sch. Susie B. Dantler. 229	Dollar S. S. Line, 250 California st., San Francisco, Calif.: LCQW. St. s. Stanley Dollar.... 3,392
Cosmopolitan Shipping Co. (Inc.), 116 Broadway, New York, N. Y.: LDST. Shp. Brynhilda..... 1,502 KVQC. Sch. Rostellan..... 999	Cumner, A. G., 1018 Riverside ave., Jacksonville, Fla.: KTRW.*Sch. South East..... 800	Davenport Co., Steamer, 118 Market st., San Francisco, Calif.: LCNQ. St. s. Davenport..... 911	Dominican Shipping Co., 308 Pemberton Bldg., Boston, Mass.: JTW.M. Sch. Melissa Trask..... 236
Costa, Leandro J., Jr., 22 Prince st., Boston, Mass.: KWLD. Sch. Edith Silveira.... 86 KWVD. Sch. Mary De Costa..... 101	Cummins, Albert D., 187 Walnut st., Philadelphia, Pa.: LCKJ. Sch. William C. May..... 710	Davis & Co., (Inc.), Fred L., 49 Rogers st., Gloucester, Mass.: KWRV. Ga. s. Rex..... 134	Donald S. S. Co. (Inc.), 17 Battery pl., New York, N. Y.: LKNF. Ga. s. Marie De Ronde.. 2,415
Cove Transportation Co., Cove Road, Stamford, Conn.: KRJT. St. s. Islander..... 248	Cummins & Co., A. D., 187 Walnut st., Philadelphia, Pa.: LJNM. Sch. Francis J. McDonald 1,059	Day, Charles A., 80 State st., Boston, Mass.: KJSG. Sch. Daisy Farlin..... 466	Donovan S. S. Co., Hobart Bldg., San Francisco, Calif.: KWRT. St. s. Carlos..... 866
Coxe Bros. & Co., Perth Amboy, N. J.: KPNG.*Sch. 786..... 495	Cummins Transportation Co. (Inc.), Wilmington, Del.: LJVT. Sch. Pauline M. Cummins 458	Day, J. J., Seaford, Del.: LBHC. Sch. G. J. Cherry..... 533	Dorgan, John A., 453 Church st., Mobile, Ala.: LCKK. Sch. Alabama..... 120
Cox's Towing Line (Inc.), 90 West st., New York, N. Y.: LNVF. Sch. Arua..... 664	Curtis Bay Towing Co., 1631 Munsey Bldg., Baltimore, Md.: LRGC. St. s. Ludington Patton. 285 KPCL. St. s. Port Covington.... 145	Decrow, Israel B., 91 Broad st., Boston, Mass.: KPIJG. Sch. Estelle Krieger.... 1,172	Douglas, E. A., 457 N. 5th st., Philadelphia, Pa.: KMCF. Sch. Rebecca R. Douglass..... 475
Crawford & Smith (Inc.), New York, N. Y.: HGBS. Sch. Edwin R. Kirk.... 264	Cyclades Transportation Co., 44 Whitehall st., New York, N. Y.: KVQT. Sch. Northland..... 2,047	Deering, Gardiner G., Bath, Me.: LQPD. Sch. Carroll A. Derring 2,114 LDGC. Sch. Courtney C. Houck. 1,627 LFTQ. Sch. Frank M. Deering. 1,891 KSHL. Sch. Gardiner G. Deering..... 1,982 LJWR. Sch. Harry C. Deering. 1,342 LBSF. Sch. Lydia McLellan Baxter..... 1,352 KRHQ. Sch. Mary F. Barrett.. 1,833 LBGK. Sch. Mary L. Baxter.... 1,036 LHGF. Sch. Maude M. Morey... 1,364	Draper, William H., 708 Union Trust Bldg., Providence, E. I.: KJTM. Sch. William H. Draper. 294
Creighton & Co., J. A., Rockland, Me.: JKTH. Sch. Samuel Hart..... 210		Delaware, Lackawanna & Western E. E. Co., Hoboken, N. J.: KVDW. St. s. Bernardsville.... 181 LBHQ. St. s. Fulton..... 229 KSMB. St. s. Montclair..... 130	Dunham, George L., 467 Pleasant st., New Bedford, Mass.: JWCG. Sch. Ellen A. Swift..... 131
		De Long, Simon, New London, Conn.: HLCG. Sch. Julia A. Berkele... 168	Dougherty Co., P., Gay and Lombard sts., Baltimore, Md.: KWPS. St. s. Albatross..... 286 LJVM.*Sch. Annapolis..... 1,371 LGJW.*Sch. Baltimore..... 1,307 LHVS. St. s. Dauntless..... 123 KSGD. St. s. Defiance..... 154 LGCS.*Sch. Delaware..... 1,371 LCQP.*Sch. Maine..... 1,110 LGOJ.*Sch. Maryland..... 1,371 LBSQ.*Sch. Monacacy..... 1,973 LFQJ.*Sch. Montauk..... 1,371 KWRQ.*Sch. Nanticoke..... 771

NAMES, ALPHABETICALLY ARRANGED, AND POST-OFFICE ADDRESSES OF MANAGING OWNERS OF MERCHANT VESSELS HAVING SIGNAL LETTERS, WITH RIGS, NAMES, AND GROSS TONNAGES—Continued.

Dougherty Co., P.—Continued.		Eaton, Henry B.,		Esparanza Motorship Co.,		Fontaine Navigation Co.,	
KWRF.*Sch. Potomac.....	823	<i>Calais, Me.:</i>		504 Wilcox Bldg.,		29 Broadway,	
LJFH.*Sch. Providence.....	1,371	JNPG.Sch. Ernst T. Lee.....	173	Portland, Oreg.:		New York, N. Y.:	
KWQP.*Sch. Resolute.....	294	KDLF.Sch. Kennebec.....	187	LJCR. Ga. s. Esparanza.....	1,601	LNSK.Sch. John R. Fox.....	741
KWLR.*Sch. Severn.....	780	HNGQ.Sch. Moonlight.....	198	Estate of Daniel S. Emery,		Fooks, Harry K.,	
LFNS.*Sch. Wilmington.....	1,371	HQLB.Sch. Rebecca G. Whil-	220	114 State st.,		Laurel, Del.:	
KTNH.*Sch. Worcester.....	625	din.....	199	Boston, Mass.:		KTJP.Sch. Anna M. Hudson....	338
Du Bois Sons Co., Henry,		JQRD.Sch. Sarah Eaton.....		HRKN.Sch. St. Croix.....	234	KSHN.Sch. Edward R. Baird,	279
17 State st.,		Eaton, Lewis A.,		Estate of John Beattie,		Jr.....	183
New York, N. Y.:		<i>Winterport, Me.:</i>		Leees Island, Conn.:		Ford Corporation, Margaret M.,	
KWFB. St. s. Ariosa.....	262	HFVD.Sch. Robert W.....	93	KPCG.Sch. American Eagle....	148	61 Broadway,	
Dunn & Elliot Co.,		Elliot, George,		KDJG.Sch. John S. Gilmore....	117	New York, N. Y.:	
Thomaston, Me.:		<i>Thomaston, Me.:</i>		KDJG.Sch. Tom Beattie.....	140	JQP.V. Sch. Henry R. Tilton..	492
LQCI. Bkn. Cecil P. Stewart....	1,216	KSRF.Sch. E. Marie Brown....	456	Evelyn Motorship Co. (Inc.),		Foster, Raymond,	
Dwinnell, W. S.,		KQLR.Sch. Republic.....	801	17 Battery pl.,		Nobscot, Mass.:	
1217 Plymouth Bldg.,		Elliot, Richard O.,		New York, N. Y.:		JWGT.Sch. L. A. Plummer....	394
Minnneapolis, Minn.:		<i>Thomaston, Me.:</i>		LJWN. Ga. s. Evelyn.....	1,584	France & Canada S. S. Corp.,	
KQTB. Bkn. Coronado.....	1,058	LKRD.Sch. Margaret Throop..	1,264	Everett Packing Co. (Inc.),		180 Broadway,	
Dodge Co., E. J.,		KRMG.Sch. Marion N. Cobb... 459		Everett, Wash.:		New York, N. Y.:	
18 California st.,		Eise Shipping Co. (Inc.),		LDHJ. St. s. Rush.....	459	KTSV. Sch. Camilla May Page ..	688
San Francisco, Calif.:		<i>Wilcox Bldg.,</i>		F. I. A. T.,		KRPC. Sch. Cora F. Cressy.....	2,499
KTMJ. St. s. Vanguard.....	358	Portland, Oreg.:		501 Fifth ave.,		KSLV. Sch. Dorothy Palmer.....	2,873
East Coast Ship Co.,		LGJD.Sch. Eise.....	814	New York, N. Y.:		KWLG. Sch. Governor Brooks ..	2,628
20 Central Road,		Elwell, James W.,		LHPS. St. s. Susana.....	3,710	KTLM. Sch. Jane Palmer.....	3,183
Somerville, Mass.:		<i>17 State st.,</i>		Fairhaven Co.,		KQSH. Sch. Martha P. Small....	2,178
LPRJ.Sch. Marguerite M.		New York, N. Y.:		112 Market st.,		KQNR. Sch. Oakley C. Curtis....	2,374
Wemys.....	582	KRWC.St. s. Kingfisher.....	301	San Francisco, Calif.:		KTBH. Sch. Singleton Palmer..	2,859
East Coast Transportation		Elwell & Co., James W.,		KWNR. St. s. Fairhaven.....	1,087	LBHG. Sch. Wyoming.....	3,730
Corp.,		<i>17 State st.,</i>		Falketind Ship Co. (Inc.),		Franklin Baker Shipping Co.	
17 Battery pl.,		New York, N. Y.:		1214 Merchants Bldg.,		(Inc.),	
KPHV. Ga. s. Amazon.....	93	LFGJ. St. s. Evangeline.....	3,798	San Francisco, Calif.:		Delaware and Fairmount aces.,	
LHMK. Sch. Dunham Wheeler..	1,926	Elzey, George W.,		LGWT. Sch. Falketind.....	2,101	Philadelphia, Pa.:	
LBGC. Sch. Florence Howard..	863	<i>Laurel, Del.:</i>		Fanstrand Navigation Corp.,		KJBC. Sch. Leora M. Thurlow ..	213
LJQH. Sch. Hauppauge.....	1,394	KSMF. Sch. George W. Elzey, jr.	690	New York, N. Y.:		LJBP. Sch. Nellie.....	122
LBGJ. Sch. Melbourn P. Smith..	650	Emery, Ralph C.,		LKSG. Ga. s. Fanstrand.....	2,557	LCPT. Sch. R. B. White.....	481
KJRN. Sch. Priscilla L. Ray....	712	<i>Boston, Mass.:</i>		Federal Operating Co.,		Freighters' Ship Construction	
Eastern Shore Development		KPTB. Sch. Calumet.....	1,241	78 Broad st.,		Co. (Inc.),	
S. S. Co.,		KSRJ. Sch. Eleanor F. Bartram..	1,114	New York, N. Y.:		29 Broadway,	
Fidelity Bldg.,		KGTS. Bkn. John S. Emery....	919	LFCG. St. s. Neptune.....	1,352	New York, N. Y.:	
Baltimore, Md.:		KRJQ. Sch. Kenwood.....	929	Federal Transportation Corp.,		JWDL. Sch. Mohawk.....	913
KGLS. St. s. Texas.....	116	KVCN. Sch. Tifton.....	594	27 William st.,		Freeman, E. R.,	
Eastern Steamship Lines,		Emily Motor-Schooner Co. (Inc.),		New York, N. Y.:		95 Commercial st.,	
India Wharf,		<i>New York, N. Y.:</i>		KCDG. Bk. Harvard.....	1,566	Boston, Mass.:	
Boston, Mass.:		LPFC. Ga. s. Emily.....	417	Fidelity Trust Co.,		KTPN. Sch. Orleans.....	751
LBCQ. St. s. Belfast.....	2,157	Equator S. S. Line,		4th and Chestnut sts.,		Freeport Sulphur Transporta-	
KSNB. St. s. Calvin Austin.....	3,826	<i>38 Broadway,</i>		Philadelphia, Pa.:		Co.,	
KWCG. St. s. Camden.....	2,153	New York, N. Y.:		KWGF. St. s. Patchogue.....	190	61 Broadway,	
KLWN. St. p. City of Bangor..	1,661	LQSM. Sch. Mathilde.....	334	Five Shipping Co.,		New York, N. Y.:	
KVQJ. St. p. City of Rockland ..	1,696	Erickson Navigation Co. (Inc.),		330 California st.,		180 Broadway,	
KPLQ. St. s. Governor Cobb... 2,522		<i>25 Beaver st.,</i>		San Francisco, Calif.:		New York, N. Y.:	
KPLQ. St. s. Governor Dingley..	3,826	New York, N. Y.:		KRMN. Sch. Camano.....	730	KPST. St. s. Buocaneer.....	226
KCMV. St. s. H. F. Dimock.....	2,625	LPGQ. Sch. Alexander H. Erick-	970	LGKQ. Sch. Columbia River... 1,200		KSFV. St. s. Gulfport.....	224
KDPV. St. s. Herman Winter....	2,625	son.....		KRBQ. Sch. Gamble.....	726	KPTS. St. s. Tormentor.....	252
KTDP. St. s. J. T. Morse.....	780	Erie E. R. Co.,		KLND. Bgn. Geneva.....	495	French-American Line (Inc.),	
KSMW. St. s. Monhegan.....	387	<i>50 Church st.,</i>		KGRT. Sch. Irmgard.....	670	18 Broadway,	
LBPT. St. s. North Land.....	3,222	New York, N. Y.:		KMLV. Sch. Okanogan.....	721	New York, N. Y.:	
KQVW. St. s. North Star.....	3,159	LHFV. St. s. Albert J. Stone... 306		KRHV. Sch. Sophie Christenson	675	KJMP. Sch. Eagle Wing.....	1,232
KSCQ. St. p. Ransom B. Fuller ..	2,329	KTDB. St. s. Nanuet.....	217	KHWD. Sch. Spokane.....	639	KMBP. Bk. Gratia.....	1,582
Eastern Transportation Co.,		KTDC. St. s. Waverly.....	217	LJVB. Sch. Thistle.....	1,586	KMFH. Sch. Mary E. Palmer... 1,526	
Ford Bldg.,		Erie Basin Towing & Hoisting		Fish Hawk Co. (Inc.),		French Over-Seas Corp.,	
Wilmington, Del.:		Co.,		Portland, Me.:		180 Broadway,	
LJDV.*Sch. A. H. Olwine.....	1,077	<i>15 Whitehall st.,</i>		LMWS. St. s. Fish Hawk.....	352	New York, N. Y.:	
KMTW. St. s. Eastern.....	211	New York, N. Y.:		Flechas, M. M.,		KWND. Sch. Edward J. Law-	3,250
LCFH. Sch. Eugenia Hooper... 730		LOQR. St. s. James Dougherty . 263		<i>Gulfport, Miss.:</i>		rence.....	
LBQG.*Sch. Harry F. Hooper ..	836	Erris Motor Ship Co.,		LJNV. Sch. Flechas.....	482	Frye-Flynn Co. (Inc.),	
LCRV. Sch. John H. Winstead ..	841	<i>Portland, Oreg.:</i>		Florida East Coast Car Ferry		Harrington, Me.:	
LQTR. Sch. Joseph J. Hock....	1,032	LJNF. Ga. s. Erris.....	1,582	Co.,		LJMV. Sch. Lucy Evelyn.....	374
KVRN.*Sch. R. W. Macdonald..	630	Eschen & Minor Co.,		28 Broadway,		Gadsby S. S. Co., Daisy,	
LBRS.*Sch. Sweetser Lindh-		<i>24 California st.,</i>		New York, N. Y.:		1 Drumm st.,	
cum.....	695	San Francisco, Calif.:		LFBN. St. s. Henry M. Flagler..	2,699	San Francisco, Calif.:	
KWQR. Sch. T. J. Hooper.....	722	KRQH. Bkn. Georgia.....	998	LQKM. St. s. Joseph R. Parrot..	2,406	LCGJ. St. s. Daisy Gadsby.....	818
Eastern & Southern Navigation		KNHJ. Sch. H. D. Bendixsen... 641					
Co.,							
262 State st.,							
Boston, Mass.:							
JWCR. Sch. Mary A. Hall.....	381						

Names, Alphabetically Arranged, and Post-Office Addresses of Managing Owners of Merchant Vessels Having Signal Letters, with Rigs, Names, and Gross Tonnages—Continued.

Gaston Corporation, 137 Water st., New York, N. Y.: LHRW. Sch. Manuel Caracol... 890	Giffin, Robertson, Swampscott, Mass.: LICQ. Ga. s. Hesperus..... 137	Grace Steamship Co. (Inc.), 7 Hanover Square, New York, N. Y.: LDWK. St. s. Cacique..... 6 202 LDWH. St. s. Colusa..... 6 003 LQVQ. St. s. Santa Alicia..... 2 244 LQVQ. St. s. Santa Ana..... 4 912 LFRN. St. s. Santa Barbara..... 6 821 LQVR. Ga. s. Santa Elena..... 1 928 LJRK. Ga. s. Santa Flavia..... 2 113 KWPF. St. s. Santa Inez..... 1 742 LHMQ. Ga. s. Santa Isabel..... 1 919 LKNV. St. s. Santa Luisa..... 4 914 LQVF. St. s. Santa Paula..... 6 415 LCSP. St. s. Santa Rita..... 1 600 LGRB. St. s. Santa Rosa..... 6 415	Gulf Refining Co., West 7th st., Port Arthur, Tex.: KTLG. Sch. Allegheny..... 396 LBTV. Ga. s. Captain Collier..... 128 LMJG. *Sch. Choctaw..... 369 KDQB. Sch. Conemaugh..... 1 774 JRCT. Sch. Conneaut..... 1 690 LBRF. St. s. Carrier..... 4 711 KNTS. St. s. E. L. Russell..... 206 LFHV. St. s. Gulfoast..... 5 188 LKJQ. St. s. Gulfland..... 5 276 LDNR. St. s. Gulfflight..... 5 188 LGSV. St. s. Gulfmaid..... 5 225 LCNR. St. s. Gulfoll..... 5 188 LQKM. St. s. Gulfqueen..... 6 795 LDTH. St. s. Gulfstream..... 5 188 LHPQ. St. s. Gulf of Mexico..... 7 807 KRNL. St. s. J. M. Guffey..... 2 520 LHKK. Sch. Juniata..... 1 432 KSMI. St. s. Larimer..... 3 737 KSLC. St. s. Ligonier..... 3 737 KTLW. Sch. Mingo..... 397 LMDW. Ga. s. Mohawk..... 369 LJNT. *Sch. Monongahela..... 1 677 LKSQ. *Sch. Ohio..... 1 677 LCRK. Ga. s. Radium..... 339 LHSK. St. s. Robert P. Clark..... 291 LDCW. St. s. Senator Bailey..... 283 KSLR. Sch. Shenango..... 2 365 LHNT. *Sch. Susquehanna..... 1 281 LDPK. St. s. Trinidadian..... 2 450 KNRC. St. s. Winifred..... 2 551
Galligan, James P., Jr., 24 Fremont st., Fall River, Mass.: KDGW. Sch. Sarah E. Lee..... 103	Gilbert, O. A., 160 State st., Boston, Mass.: KWTC. Sch. Eugenia..... 100 JQNW. Sch. George Churchman..... 281 JKVM. Sch. L. L. Hamlin..... 147 HRKN. Sch. St. Croix..... 234	Great Lakes Engineering Works, Cleveland, Ohio: LRQH. St. s. Craigmere..... 2 496	Gulf Ship Co. (Inc.), Tampa, Fla.: LRJK. Sch. Lady Marian..... 431
Gardner Mill Co., 16 California st., San Francisco, Calif.: KQPB. Sch. Alvana..... 772 JWSV. Sch. Beulah..... 356 KRVG. Sch. Caroline..... 511 KQMP. Sch. Irene..... 772 KHND. Sch. King Cyrus..... 717 JWKH. Sch. Lily..... 149 KLGJ. Sch. Louise..... 345 KGFV. Sch. W. F. Jewett..... 474	Gilmartin, Daniel F., 77 Broad st., New York, N. Y.: LNDB. Sch. Wilbert S. Bartlett..... 741	Great Northwestern Shipping Corp., 20 Broad st., New York, N. Y.: LNNWG. St. s. Cote Blanche..... 2 351	Gulf Trading & Transportation Co., P. O. Box 745, Tampa, Fla.: KTFP. St. s. Edgar F. Coney... 153
Gardner Williams Shipping Co. (Inc.), American National Bank Bldg., San Francisco, Calif.: LNDV. Sch. The Gardner Williams..... 920	Gilmartin & Trandy, 77 Broad st., New York, N. Y.: LGSM. Sch. Charlotte A. Maxwell..... 668 LBCB. Sch. Esther Ann..... 753 LJGN. Sch. Florence B. Phillips..... 671	Grand Trunk Pacific Alaska S. S. Co., Grand Trunk Pacific Dock, Seattle, Wash.: LBWH. Ga. s. Tillamook..... 281	Gulf & Interstate R. B. Co., Union Depot Bldg., Galveston, Tex.: KTJB. St. s. J. W. Terry..... 130
Gardner Williams Shipping Co. (Inc.), American National Bank Bldg., San Francisco, Calif.: LNDV. Sch. The Gardner Williams..... 920	Glen Islands Corp., 18 East 41st st., New York, N. Y.: JTFK. St. p. Gen'l Lincoln.... 398	Grand Trunk Pacific Alaska S. S. Co., Grand Trunk Pacific Dock, Seattle, Wash.: LBWH. Ga. s. Tillamook..... 281	Gulf & Southern S. S. Co., Foot of Liberty st., Jacksonville, Fla.: LJKD. St. s. W. M. Tupper..... 1,852
Garland Steamship Corp., 511 Fifth ave., New York, N. Y.: LFCM. St. s. Carolinian..... 4 170 LCFT. St. s. Grayson..... 2 607 LDVC. St. s. Javary..... 1 249 LFWK. St. s. Justin..... 2 321 LFBS. St. s. Norlina..... 4 590	Golla, Charles F., 92 Mercer st., Jersey City, N. J.: KBCM. Sch. John R. Penrose... 455	Gratia Navigation Co. (Inc.), 18 Broadway, New York, N. Y.: LRBW. Bk. Gratia..... 1 582	Gurney, Allen, 26 Custom House, Providence, R. I.: HBPG. Sch. A. G. Pease..... 74
Garpa, Frank, 148 Commercial st., Provincetown, Mass.: LBRV. Sch. Valerio..... 139	Goldings, S. J., 36 Washington st., Boston, Mass.: JPDN. Sch. Pochasset..... 254	Gray & Co. (Inc.), Henry, 817 Sansome st., San Francisco, Calif.: KDVT. Sch. Lizzie Vance..... 442	Hainesport Mining & Transportation Co., Hainesport, N. J.: LBRK. St. s. Ranocas..... 106
Gaska, Frank, 148 Commercial st., Provincetown, Mass.: LBRV. Sch. Valerio..... 139	Goodyear Redwood Co., Crocker Bldg., San Francisco, Calif.: KTPG. St. s. Helen P. Drew.... 286	Grays Harbor Motorship Corp., Aberdeen, Wash.: LKNF. Ga. s. Marie De Ronde.. 2 415	Haley, Caleb, 14 Fulton st., New York, N. Y.: KTNM. Ga. s. Mary P. Mosquita 84
Gaston, Williams & Wigmore S. S. Corp., 59 Broadway, New York, N. Y.: KGRP. Sch. Clara A. Donnell... 1 177 KSTV. Sch. Henry F. Kreger..... 1 250 LJSW. Ga. s. Mount Hood..... 2 909 LJGQ. Ga. s. Mount Rainier..... 2 397 LKPB. Ga. s. Mount Shasta..... 2 904 LGTS. Ga. s. Santino..... 2 491	Gorton-Pow Vessels Co., Gloucester, Mass.: LHCF. Ga. s. Acushia..... 135 KRFV. Sch. Annie M. Parker... 133 KWFD. Sch. Arethusa..... 157 KVMP. Sch. Athlete..... 132 KWSR. Ga. s. Benjamin A. Smith..... 146 KTFQ. Sch. Cavalier..... 135 LHVB. Ga. s. Corinthian..... 161 LBRW. Ga. s. Elk..... 123 LBMS. Sch. Elsie..... 137 LHSF. Ga. s. Gaspe..... 262 LKWF. Ga. s. Helja Silva..... 140 KTJH. Sch. Ingomar..... 143 KWRD. Sch. John J. Fallon..... 125 LHDK. Ga. s. Killarney..... 153 KRPJ. Ga. s. Kineo..... 122 LCBP. Sch. Laverna..... 141 KSND. Ga. s. Mary F. Curtis... 121 KTFS. Sch. Mystery..... 114 KMBH. Ga. s. Norma..... 111 LBJQ. Sch. Rhodora..... 116 KRQW. Ga. s. Saladin..... 137 LHWG. St. s. Seal..... 474 KLQT. Sch. Senator..... 110 KSDC. Sch. Smuggler..... 119 LHRN. St. s. Walrus..... 479	Greenwood S. S. Co., 528 Oak st., San Francisco, Calif.: KDJL. St. s. Greenwood..... 195	Hall, Chaney N., c/o Gorton Pew Vessels Co., Rowe Square, Gloucester, Mass.: LJHT. Ga. s. Marne..... 161
Gay, James W., Machias, Me.: KQJH. Sch. W. R. Perkins..... 178	Goss, John L., Stonington, Me.: KJNB. Sch. Annie and Reuben. 128	Gregory, Edwin C., Wilmington, N. C.: LGHD. St. s. Marina Quezada.. 4 926	Hall, James L., 29 Bedford st., Fall River, Mass.: JBOD. Sch. Telumah..... 230
Geer, L. E., Milwaukee, Wis.: KJGC. St. s. Fellowcraft..... 2 070	Gouliart, John, Jr., 26 Warner st., Gloucester, Mass.: LCBK. Ga. s. Adeline..... 99	Guantanamo Ship Corp., 7 West 7th st., Wilmington, Del.: LHSD. Ga. s. Guanacaste..... 632	Hall, Parker J., Duxbury, Mass.: JBVK. Sch. George R. Smith... 128
General Navigation Co., 180 Broadway, New York, N. Y.: KMPL. Sch. Alice M. Colburn... 1 603	Governor of Tutuila, Island of Tutuila, Samoa, South Pacific: KVPB. Sch. Aitair..... 66	Gulf Export & Transportation Co. (Inc.), Beaumont, Tex.: LKNS. St. s. Col. Bowie..... 1 363 LNFR. Sch. Col. Keith..... 884 LTMQ. St. s. Col. Rockwell... 288 KVGS. St. s. Keschl..... 229	
General Petroleum Corp., 310 Sansome st., San Francisco, Calif.: KPWH. Bk. Diamond Head..... 1 012		Gulf Mail S. S. Co. (Inc.), 1 Drumm st., San Francisco, Calif.: KMVD. St. s. Alliance..... 679 KDVW. Sch. Zampa..... 385	
Georgia Shipbuilding Co. (Inc.), Corner Barnard and Elver sts., Savannah, Ga.: LNCK. Sch. Irene S. Wilkinson. 818 LQJM. Sch. Margaret Spencer... 818 LKNP. Sch. Rosalie Hull..... 826 LDJQ. Sch. Sally Wren..... 863		Gulf Navigation Co., New Orleans, La.: LRSV. Ga. s. Nola..... 595	

NAMES, ALPHABETICALLY ARRANGED, AND POST-OFFICE ADDRESSES OF MANAGING OWNERS OF MERCHANT VESSELS HAVING SIGNAL LETTERS, WITH RIGS, NAMES, AND GROSS TONNAGES—Continued.

Hall Coal & Transportation Co. (Inc.), Geo., 58-54 Water st., Ogdensburg, N. Y.: LKPD. St. s. A. D. MacTier..... 1,899 LKPF. St. s. Adrian Iselin..... 2,130 LJWV. St. s. Lucius W. Robinson..... 1,899	Hawaii Co., c/o Hind, Rolph & Co., 230 California st., San Francisco, Calif.: KSFB. Bkn. Hawaii..... 1,065	Huasteca Petroleum Co., 1015 Security Bldg., Los Angeles, Calif.: KNLC. St. s. Catania..... 3,347 KWSQ. St. s. Huasteca Grande. 735	Inter-Island Steam Navigation Co.—Continued. K8WM. St. s. Like Like..... 374 KWMP. St. s. Mauna Kea..... 1,566 KQBV. St. s. Mauna Loa..... 850 KQBW. St. s. Mikahala..... 444 KQCB. St. s. Niilahu..... 341 KWQB. St. s. Onomea..... 736
Hamilton Transportation Co., Michigan City, Ind.: KGJD. St. s. Nike..... 814	Hays, T. A., Mills Bldg., San Francisco, Calif.: KNQF. *Sch. Erakine M. Phelps 3,029 KSJL. St. s. Whittier..... 1,295 JVNK. Sch. Wing and Wing.... 141	Hughes, John T., 1 Broadway, New York, N. Y.: KPJM. *Sch. Williamsburg..... 319	International Mercantile Marine Co. (American Line), 9 Broadway, New York, N. Y.: KSBC. St. s. Finland..... 12,222 KRBC. St. s. Kroonland..... 12,241 KLPB. St. s. New York..... 10,080 KLPC. St. s. Philadelphia..... 10,232 HSPT. St. s. St. Louis..... 10,230 HPTS. St. s. St. Paul..... 10,230
Hammond, George E., 47 South st., New York, N. Y.: JMPD. Sch. B. L. Hazard..... 392	Health Department of New York, New York, N. Y.: KVFV. St. s. Riverside..... 300	Hughes Sons Towing & Transportation Co., 115 Walnut st., Philadelphia, Pa.: KHCS. St. s. Atkins Hughes.... 115 KRVC. St. s. John A. Hughes.... 157 LKVH. St. s. Storm King..... 174	Island Oil & Transport Corp., 68 Cedar st., New York, N. Y.: LQDF. St. s. Harsteela..... 183
Hammond Lumber Co., 260 California st., San Francisco, Calif.: LQVH. St. s. Flavel..... 967 LJRB. St. s. Halco..... 970 LGKR. St. s. Santiam..... 946	Hepburn, George H., 615 Drexel Bldg., Philadelphia, Pa.: LHJB. Ga. s. Orotina..... 96	Humboldt Stevedore Co., Eureka, Calif.: LHFR. St. s. Ranger..... 144	Jacksonville Forwarding Co., Foot of Laura st., Jacksonville, Fla.: KTFH. St. s. St. Johns..... 81
Hanlan, Eugene, 61 Pine st., Malden, Mass.: JQTN. Sch. Lydia H. Roper.... 321	Hibbard Stewart Co., 1810 Western ave., Seattle, Wash.: JTSL. Ga. s. Belvedere..... 523	Hunter, W. N., Corner St. Francis and Royal sts., Mobile, Ala.: LPQH. Sch. Jean L. Somerville. 749	Jason Navigation Co., 81 State st., New York, N. Y.: LJBG. St. s. Jason..... 2,581
Hanly Co., J. R., 44 Market st., San Francisco, Calif.: KQJW. St. s. Santa Barbara.... 695 KRLT. St. s. Santa Monica..... 497	Higgins, Chas. H., 2886 Webster st., Berkeley, Calif.: LBQP. St. s. Fort Bragg..... 912 KTSB. St. s. Sea Foam..... 339	Huron Navigation Corp., 115 Broadway, New York, N. Y.: LFHQ. St. s. William O'Brien.. 5,211	Jellison, H. W., Backport, Me.: KLFM. Sch. Hiram Lowell..... 127
Hanlon, D. J., Fifth ave., San Francisco, Calif.: KREJ. St. s. Bertie M. Hanlon.. 409	Hinckley, Fredk. J., 63 Front st., Bath, Me.: KHFQ. Sch. Addie P. McFadden. 251 JTHP. Sch. Charles H. Trickey. 281 KJPW. Sch. Mary E. Olys..... 224	Huron S. S. Co. (Inc.), 50 Broad st., New York, N. Y.: LGNP. St. s. Huron..... 1,945	Jenkins, Micah, Charleston, S. C.: KMRV. St. s. Henry P. Williams..... 118
Hannevig, Finn, 139 Broadway, New York, N. Y.: LJHT. Sch. Marne..... 172 KFDP. St. s. Sagamore..... 321	Hind, George U., 230 California st., San Francisco, Calif.: LJWS. Bkn. Conqueror..... 1,395 KMTL. Sch. Defender..... 446 KMLQ. Sch. Muriel..... 536 KPDF. Sch. Robert R. Hind.... 564	Hutchins, F. P., Orland, Me.: JGMB. Sch. Fannie F. Hall..... 93	Jerome, James, 1 Drumm st., San Francisco, Calif.: KQGT. Sch. Forest Home..... 763 KMWP. St. s. Humboldt..... 1,075 LHDF. St. s. Mayfair..... 670 KDLP. Sch. Planter..... 524 LBHD. Sch. William E. Burnham. 772
Hartford & New York Transportation Co., Hartford, Conn.: KMQF. St. s. Middletown..... 1,483 JQRK. St. s. Seaboard..... 662 LCMJ. St. s. Spartan..... 226	Hirt Co. (Inc.), A. J., 26 Beaver st., New York, N. Y.: KHRD. Sch. J. E. du Bignon... 493	Iceland Trading Co. (Inc.), 44 Broad st., New York, N. Y.: KVBR. St. s. Frances Hyde..... 739	Jersey City Stock Yards Co., Foot of 6th st., Jersey City, N. J.: KGML. St. s. McAllister..... 140
Harper, Edward C., Rockland, Me.: JKRL. Sch. Omaha..... 116	Hjeltenaes Motorship Co. (Inc.), Wilcox Bldg., Portland, Oreg.: LKWD. Ga. s. Hjeltenaes..... 2,387	Independent Asphalt Paving Co., Northern Bank Bldg., Seattle, Wash.: LDFQ. St. s. Arctic..... 197	Johnson, Wm., 43d ave., Oakland, Calif.: JTGH. Sch. Peerless..... 244
Harris Shipping Corp., Calvin P., 48 Broadway, New York, N. Y.: JKTU. Sch. Calvin P. Harris... 465	Hobbs, Wall & Co. (Inc.), 1 Drumm st., San Francisco, Calif.: LHND. St. s. South Coast..... 301	Independent Towing Co., Colman Dock, Seattle, Wash.: KWCL. St. s. Daniel Kern..... 297	Johnson, Wm. C., 81/2 Ford, Del.: JTDG. Sch. Lizzie V. Hall..... 195 JNSB. Sch. Nellie..... 142 JLGN. Sch. James B. Anderson. 163
Hartwood Co., Steamer, 1 Drumm st., San Francisco, Calif.: LGPF. St. s. Hartwood..... 946	Holden Evans S. S. Co., 60 Wall st., New York, N. Y.: LGPV. Ga. s. Holden Evans.... 3,253	Indiana S. S. Co., Michigan City, Ind.: LHNC. St. s. Black Rock..... 1,997	Jones, David H. E., 17 State st., New York, N. Y.: KQDG. St. s. Lessell..... 1,972
Harvey, J. M., Tampa, Fla.: LKTD. Sch. Florence Harvey.. 340	Holding Co. (Inc.), M. L. C., 149 Broadway, New York, N. Y.: KSHD. Bkn. John C. Meyer.... 932	Ingalls, Ross H., Lubec, Me.: JQDF. Sch. Vineyard..... 215	Jordan Vessels Co., Wm. H., 378 Main st., Gloucester, Mass.: KLBM. Ga. s. Harvard..... 113 KLQG. Ga. s. Marguerite Haskins..... 101 LBMN. Sch. Stiletto..... 136
Haakell, Edwin L., Stonington, Me.: JWKQ. Sch. George H. Ames... 443	Hollywood S. S. Corp., 51 Pine st., New York, N. Y.: LJNG. St. s. Hollywood..... 1,940	Inslay, George B., Wilmington, Del.: KLSB. Sch. Clarence A. Holland 200 KGLN. *Sch. William T. Lank.. 598	Juett Transportation Corp., 27 William st., New York, N. Y.: KRNG. Bkn. Amos Pegs..... 685
Havemeyers & Elder, 120 Wall st., New York, N. Y.: KVSR. St. s. Industry..... 163 LDHP. St. s. Invincible..... 231	Holmes Canning Co., M. C., Eastport, Me.: KLCR. Sch. Judique..... 121	Inter-Island Steam Navigation Co., Queen st., Honolulu, Hawaii: KPWG. St. s. Claudine..... 846 KPWT. St. s. Helene..... 618 KPNF. St. s. Kaulani..... 384 LCGD. St. s. Kilauea..... 1,338 KQBP. St. s. Kinau..... 975	
Havre, J. B., 1438 Euclid ave., San Francisco, Calif.: LFSK. Shp. Katherine..... 2,205	Howard, William Willard, 70 Fifth ave., New York, N. Y.: LGPC. Sch. Elizabeth Howard. 142		

NAMES, ALPHABETICALLY ARRANGED, AND POST-OFFICE ADDRESSES OF MANAGING OWNERS OF MERCHANT VESSELS HAVING SIGNAL LETTERS, WITH RIGS, NAMES, AND GROSS TONNAGES—Continued.

Jury, John G., 620 Battery st., San Francisco, Calif.: KMGJ. Sch. Kodiak..... 146	Kohala Co., Barkentine, 250 California st., San Francisco, Calif.: KRBN. Bkn. Kohala..... 801	Lee, Harold, 732 11th st., Seattle, Wash.: LCRW. Ga. s. Idaho..... 76	Liebes & Co., H., 138 Grant st., San Francisco, Calif.: KCQH. Ga. s. Herman..... 410
Katia S. S. Corp., 31 Pine st., New York, N. Y.: LMHS. St. s. Katia..... 2,239	Korsnaes Motorship Co. (Inc.), Wilcox Bldg., Portland, Oreg.: LJWG. Ga. s. Korsnaes..... 2,446	Lehigh Coal & Navigation Co., 143 Liberty st., New York, N. Y.: LBKN. *Sch. Coaldale..... 831 KWQM. *Sch. Easton..... 830 KWRB. *Sch. Greenwood..... 967 KWPL. *Sch. Hauto..... 830 KWQS. *Sch. Nesquehoning..... 967 LCPD. *Sch. Rahn..... 932 KWPR. *Sch. Tamaqua..... 830	Linderman, Fred, 110 Market st., San Francisco, Calif.: LDGK. St. s. Rosalie Mahony... 1,473
Keansburg S. S. Co., Keansburg, N. J.: KDJN. St. p. Point Comfort.... 629	Kroll, Clifton H., 511 Sansome st., San Francisco, Calif.: KRVL. Sch. Andy Mahony..... 566 LGMH. Ga. s. Avarus..... 146 LJPD. St. s. Palawan..... 818	Lehigh Valley E. E. Co., Perth Amboy, N. J.: LCRF. St. s. Perth Amboy..... 452	Lindsey, J. H., East Mochias, Me.: HBRL. Sch. A. F. Kindburg.... 226
Keeler, Elmer A., 1 Broadway, New York, N. Y.: KTMR. St. s. Elmer A. Keeler... 236 LGVT. St. s. Laura M. Keeler... 93 LGWC. St. s. Ronald G. Keeler... 120	Krumm, Theodore, Boston, Mass.: KPFV. St. s. Thetis..... 407	Lehigh Valley Transportation Co., L. V. E. R. Terminal, Jersey City, N. J.: KVN. St. s. Aurora..... 284 LDKJ. St. s. Black Diamond... 243 KSBL. St. s. Cheektowaga..... 331 KPVH. St. s. Lehigh..... 446 LDMG. St. s. Manchester..... 582 KWBP. St. s. Packerton..... 430 KWRC. St. s. Powerful..... 176 KWSN. *Sch. 700..... 934 KWTB. *Sch. 701..... 934 KWTF. *Sch. 702..... 934 KWTQ. *Sch. 704..... 934 KWTR. *Sch. 705..... 934 KWVB. *Sch. 706..... 934 KWTV. *Sch. 707..... 934 KPHS. *Sch. 780..... 926 KPJV. *Sch. 781..... 931 KPSQ. *Sch. 783..... 923 KPVJ. *Sch. 784..... 919 LCGN. St. s. Slatington..... 221 KVTB. St. s. Wyoming..... 398	Little River S. S. Co., 112 Market st., San Francisco, Calif.: KVQB. St. s. Washington..... 539
Kelson, William H., Somerville, Mass.: KPHB. Sch. J. Frank Seavey... 412	Kruse, Emil T., 24 California st., San Francisco, Calif.: KSTQ. St. s. Elizabeth..... 363 KVTS. St. s. Helene..... 672	Lehigh & Wilkes-Barre Coal Co., 143 Liberty st., New York, N. Y.: KSPG. St. s. Honeybrook..... 373 KPFW. *Sch. L. & W.-B. C. Co. No. 8..... 963 KQDB. *Sch. L. & W.-B. C. Co. No. 15..... 953 KMBJ. St. s. Nottingham..... 408 JTVQ. *Sch. Wilkesbarre..... 1,678	Livingstone S. S. Co., Foot of Bridge st., Milwaukee, Wis.: KFJD. St. s. Livingstone..... 2,134
Kendall, Clarence M., 81 Fulton st., New York, N. Y.: JKWH. Bk. Independence..... 953	Kunhardt & Co., 17 Battery pl., New York, N. Y.: KVQG. Sch. Herbert..... 384	Kushokwia Fishing & Transportation Co., No. 7 Colman Dock, Seattle, Wash.: KRVP. Ga. s. Ruby..... 345	Loana & Co. (Inc.), Postal Telegraph Building, San Francisco, Calif.: KTVP. Ga. s. Anvil..... 367
Kennedy, Lawrence J., 37 Wall st., New York, N. Y.: KVNT. Sch. Elisha Atkins..... 1,259	Kushokwia Fishing & Transportation Co., No. 7 Colman Dock, Seattle, Wash.: KRVP. Ga. s. Ruby..... 345	Lackawanna S. S. Co. (Inc.), 17 Battery pl., New York, N. Y.: KJFD. St. s. Lackawanna..... 1,968	Long Island Railroad Co., New York, N. Y.: KPDH. St. s. Syosset..... 176 KOHV. St. s. Wrestler..... 198
Kerr Navigation Corp., 21 State st., New York, N. Y.: LHPC. St. s. Kerasan..... 3,725 LHPJ. St. s. Keraspa..... 4,636 LHPB. St. s. Kerkenna..... 3,621 LHPD. St. s. Kerlew..... 2,562 LHPM. St. s. Kermanshah..... 4,947 LHPG. St. s. Kermoor..... 4,795 LHPK. St. s. Kerwlee..... 3,550 LHPF. St. s. Kerwood..... 3,651	Lafayette Shipping Corp., 11 Broadway, New York, N. Y.: LJBT. Ga. s. City of St. Helens.. 2,135	Lackawanna S. S. Co. (Inc.), 17 Battery pl., New York, N. Y.: KJFD. St. s. Lackawanna..... 1,968	Longstreet, Randolph, Manassquan, N. J.: KJLC. Sch. Greenleaf Johnson... 390
King Transportation Co., J. B., 17 State st., New York, N. Y.: KVQH. St. s. Gypsum King.... 581 LQQM. Ga. s. Hillsborough.... 330 KTSB. *Sch. Lewis St. John... 1,741 LJDP. *Sch. Samuel W. Fancher..... 1,972	Lahaina Co., Barkentine, 250 California st., San Francisco, Calif.: KQWF. Bkn. Lahaina..... 1,067	Lackawanna S. S. Co. (Inc.), 17 Battery pl., New York, N. Y.: KJFD. St. s. Lackawanna..... 1,968	Lord, Harry S., 27 Commercial ave., Cambridge, Mass.: LFRD. Sch. Billy Martin..... 441 KGBV. Sch. Jeremiah Smith... 409 KFGJ. Sch. John Peirce..... 405
Kinn Limited (Inc.), 15 William st., New York, N. Y.: KQNS. Sch. Edith..... 1,263 KQLM. Sch. Eleanor A. Percy... 3,401	Lake Torpedo Boat Co., Foot of Seaview ave., Bridgeport, Conn.: LGJF. *Sch. Lakoo..... 330	Lackawanna S. S. Co. (Inc.), 17 Battery pl., New York, N. Y.: KJFD. St. s. Lackawanna..... 1,968	Labarack, George H., 69 Wall st., New York, N. Y.: LCMH. Sch. Dustin G. Cressy... 862
Kissock, William M., 48 Devon Road, Brookline, Mass.: LDSW. Shp. Rhine..... 1,600	Lake Transportation Co., 519 Rockefeller Bldg., Cleveland, Ohio: KJFB. St. s. America..... 2,171 KJFC. St. s. Brazil..... 2,186	Lackawanna S. S. Co. (Inc.), 17 Battery pl., New York, N. Y.: KJFD. St. s. Lackawanna..... 1,968	Lackenbach Co. (Inc.), 44 Whitehall st., New York, N. Y.: LFWN. St. s. Edgar F. Luckenbach..... 8,061 LGMP. St. s. Edward Luckenbach..... 8,151 LGPW. St. s. Julia Luckenbach.. 8,151
Kitsap Transportation Co., Pier No. 3, Seattle, Wash.: KWVP. St. s. Hyak..... 195	Lane, L. L., 4803 Whitman ave., Seattle, Wash.: LGDM. Ga. s. Great Bear..... 367	Lackawanna S. S. Co. (Inc.), 17 Battery pl., New York, N. Y.: KJFD. St. s. Lackawanna..... 1,968	Lackenbach, Edgar F., 44 Whitehall st., New York, N. Y.: LJBR. St. s. F. J. Luckenbach... 8,074 KQJ. St. s. Fred'k Luckenbach.. 2,903 LJGS. St. s. K. I. Luckenbach... 8,074 LJVN. St. s. Katrina Luckenbach..... 8,074 KPSL. St. s. Plalades..... 4,018
Klamath S. S. Co., Fife Bldg., San Francisco, Calif.: LBGP. St. s. Klamath..... 1,063	Langworthy, Henry, Frank, Conn.: KTRG. Ga. s. Benjamin M. Wallace..... 77	Lackawanna S. S. Co. (Inc.), 17 Battery pl., New York, N. Y.: KJFD. St. s. Lackawanna..... 1,968	Lackenbach, Edgar A., 44 Whitehall st., New York, N. Y.: LKPC. St. s. Walter A. Luckenbach..... 8,286
Knowles, H. J., 260 California st., San Francisco, Calif.: KBPJ. Bkn. Thrasher..... 515	Lank, William T., Seaford, Del.: JNPV. Sch. Abel W. Parker..... 202	Lackawanna S. S. Co. (Inc.), 17 Battery pl., New York, N. Y.: KJFD. St. s. Lackawanna..... 1,968	Lackenbach S. S. Co. (Inc.), 44 Whitehall st., New York, N. Y.: LRDM. St. s. Andrea F. Luckenbach..... 10,798
Knox, William H., Old Slip and Water st., New York, N. Y.: LGF. Bk. Callao..... 1,014 LJFQ. Sch. Friendship..... 686	Lecumberri Shipping Corp., c/o Curtis Mallet-Prevost & Colt, 50 Broad st., New York, N. Y.: JWCR. Sch. Mary A. Hall..... 381	Lackawanna S. S. Co. (Inc.), 17 Battery pl., New York, N. Y.: KJFD. St. s. Lackawanna..... 1,968	

Names, ALPHABETICALLY ARRANGED, AND POST-OFFICE ADDRESSES OF MANAGING OWNERS OF MERCHANT VESSELS HAVING SIGNAL LETTERS, WITH RIGS, NAMES, AND GROSS TONNAGES—Continued.

<p>Luckenbach S. S. Co. (Inc.)—Con. LCPJ. St. s. Florence J. Luckenbach..... 5,505 KQVF. St. s. Hattie Luckenbach 4,623 KRSN. St. s. J. L. Luckenbach 4,920 LQRS. St. s. Lewis Luckenbach 10,798</p> <p>Lutcher & Moore Lumber Co., Orange, Tex.: LDPM. Sch. Roseway..... 291</p> <p>Lutz Shipping Co. (Inc.), 505 Thelen Bldg., Pensacola, Fla.: KBWD. Sch. Crescent..... 465</p> <p>Lyman, C. L., Seal Harbor, Me.: JHDL. Sch. M. M. Hamilton.... 111 KDGR. Sch. Puritan..... 116</p> <p>Lynch, Thomas, Cold Spring, N. Y.: JLVC. Sch. Sarah Quinn..... 113</p> <p>McCaffreys & Sons, Owen, New York, N. Y.: KVN R. St. s. Charles A. McCaffrey..... 197 KVM L. St. s. George F. McCaffrey..... 156</p> <p>McCall, Charles S., Taunton, Mass.: LBDJ. Sch. Laforrest L. Simmons..... 132</p> <p>MacCallum, Louise F., Newton, Mass.: JQPB. Sch. John S. Beacham... 234</p> <p>McCann, Henry, Huntington, N. Y.: HKPF. Sch. Jonathan Cone.... 122</p> <p>McCormick & Co., Chas. E., 1 Drumm st., San Francisco, Calif.: LMVD. Sch. John W. Wells.... 2,527</p> <p>McGovern, Thomas B., 80 Broadway, New York, N. Y.: KQJT. Sch. Edith H. Symington..... 962</p> <p>McIntyre Lumber & Export Co., Mobile, Ala.: LDVJ. Bk. Anna Maria D. Abundo..... 954</p> <p>McKeague, Charles C., 115 South Carolina ave., Atlantic City, N. J.: KRLG. Sch. Lizzie M. Parsons.. 655</p> <p>McLouth, Sydney C., Port Huron, Mich.: KJFH. St. s. Scranton..... 2,015</p> <p>McNeal Co., Edwards, Reedville, Va.: KTDW. St. s. Joseph Wharton . 245</p> <p>McNear (Inc.), G. W., 433 California st., San Francisco, Calif.: LMTH. Sch. Georgetown..... 866 LFNT. Bkn. Prins Valdemar... 1,338 KGMH. Bkn. S. G. Wilder..... 604</p> <p>McWilliams Bros. (Inc.), 1 Broadway, New York, N. Y.: KGSF. St. s. Battler..... 153 KWFV. St. s. Daisy McWilliams 119 KSMC. *Sch. Liberty..... 1,587 JTND. *Sch. Mabel L. Phillips.. 860</p>	<p>McWilliams Towing Line, James, 1 Broadway, New York, N. Y.: KDPB. St. s. John Garrett..... 118 KVTH. St. s. Salutation..... 184</p> <p>Macrinaris, Emanuel, Tarpon Springs, Fla.: KCHP. Sch. Beatrice..... 60 LRQV. Sch. City of Tarpon Springs..... 159</p> <p>Madison Transportation Co., Kearnsburg, N. J.: KQTF. St. s. John B. Collins... 325</p> <p>Magnolia Petroleum Co. (Inc.), Beaumont, Tex.: LMBN. *Sch. Chagres..... 1,161 KLRP. St. s. Chief..... 179 LFSG. St. s. Magnolia..... 182</p> <p>Mahony, Andrew F., 1 Drumm st. (Fife Bldg.), San Francisco, Calif.: LHDN. St. s. Girlie Mahony.... 382 KRPD. St. s. Prentiss..... 406 LMBF. Sch. Rose Mahony..... 2,051</p> <p>Maine Central R. R. Co., 238 St. John st., Portland, Me.: KRTV. St. s. Norumbega..... 304 LDBG. St. s. Rangeley..... 652</p> <p>Makawell Co., Barkentine, 230 California st., San Francisco, Calif.: KRQP. Bkn. Makawell..... 899</p> <p>Mallett, Irving L., 245 Everett st., East Boston, Mass.: JHWM. Sch. A. K. Woodward... 99</p> <p>Mallory S. S. Co., Pier 36, North River, New York, N. Y.: KBQR. St. s. Alamo..... 2,942 KDFC. St. s. Comal..... 2,934 KJHD. St. s. Concho..... 3,724 LGJQ. St. s. Henry R. Mallory... 6,033 KBNT. St. s. Lampasas..... 2,942 LDPH. St. s. Medina..... 5,426 KDSM. St. s. Nueces..... 3,307 JSDV. St. s. Rio Grande..... 2,536 KGNB. St. s. Sabine..... 3,323 KSRV. St. s. San Jacinto..... 6,039 JVSF. St. s. San Marcos..... 2,839 JTKB. St. s. Santiago..... 2,358</p> <p>Manes Fishing Co., 327 Main st., Gloucester, Mass.: KTQS. Sch. Ethel Mildred.... 96</p> <p>Mannon, Charles M., Utah, Calif.: KRLF. St. s. Phoenix..... 256</p> <p>Margaret Ship Co. (Inc.), 17 Battery pl., New York, N. Y.: LGVI. Ga. s. Margaret..... 1,613</p> <p>Maria Motor Schooner Co. (Inc.), 17 Battery pl., New York, N. Y.: LMGP. Ga. s. Maria..... 407</p> <p>Marine Operating Co. (Inc.), 29 Broadway, New York, N. Y.: KJFT. St. s. Observation..... 122</p>	<p>Marshall, J. M., 11 Pleasant st., Gloucester, Mass.: LJDT. Ga. s. Angle L. Marshall. 109</p> <p>Martin, John F., Calais, Me.: JMDH. Sch. Seth W. Smith..... 198</p> <p>Martin, P. F., 110 Walnut st., Philadelphia, Pa.: LCHB. St. s. Casplan..... 125 KTHW. St. s. Ionian..... 212</p> <p>Marthas Vineyard & Nantucket Steamboat Co., 7 Commercial st., New Bedford, Mass.: KJCG. St. s. Gay Head..... 701</p> <p>Maryanne Shipping Co., 17 State st., New York, N. Y.: LGRQ. St. s. Maryanne..... 2,518</p> <p>Maru Navigation Co. (Inc.), 5 State st., New York, N. Y.: LGJH. St. s. St. Charles..... 1,671</p> <p>Maryland, Delaware & Virginia E. R. Co., Pier 1, Pratt st., Baltimore, Md.: KRLS. St. s. Calvert..... 889 KMBD. St. s. Potomac..... 763</p> <p>Maryland Navigation Co., 33 South Gay st., Baltimore, Md.: LNKB. Sch. Jacob W. Hook.... 677</p> <p>Mary Olson Co., Steamer, Alameda, Calif.: LDHS. St. s. Mary Olson..... 848</p> <p>Mason, Charles E., Milton, Fla.: KVQM. St. s. Natomah..... 99</p> <p>Massari, A., Tampa, Fla.: KDFF. Sch. Fanny and Fay... 233</p> <p>Matheson, J. A., Anacortes, Wash.: KHRB. Sch. Azalea..... 344 JWMR. Sch. Fanny Dutard.... 265</p> <p>Matowoc Corporation, 17 Battery pl., New York, N. Y.: KHDG. Sch. Matowoc..... 1,586</p> <p>Matthews S. S. Co., Daisy, San Francisco, Calif.: LGDQ. St. s. Daisy Matthews... 943</p> <p>Matson Navigation Co., Hansford Bldg., 268 Market st., San Francisco, Calif.: JTSM. Ga. s. Annie Johnson... 1,044 KQRD. St. s. Enterprise..... 2,675 KPVV. St. s. Hyades..... 3,753 KWMR. St. s. Lurine..... 5,928 LDHQ. St. s. Manoa..... 6,805 LDGV. St. s. Matsonia..... 9,728 LGTH. St. s. Maul..... 10,261 LBHF. St. s. Wilhelmina..... 6,974</p> <p>Maurer Co. (Inc.), 80 Maiden Lane, New York, N. Y.: KGLT. Sch. Joel Cook..... 401 KMSF. St. s. Lucinda..... 130</p>	<p>Mengel Box Co. of N. J., American National Bank Bldg., Pensacola, Fla.: LMRQ. Sch. Lieut. Sam Mengel. 907 KWPB. Sch. Mary Manson Gruener..... 715</p> <p>Mercantile Navigation Co., Los Angeles, Calif.: LGRT. Sch. Angel..... 340</p> <p>Mercantile Trust & Deposit Co., Calvert and German sts., Baltimore, Md.: LBTG. St. s. City of Baltimore... 2,379 LBTM. St. s. City of Norfolk... 2,379</p> <p>Merchants & Miners' Transportation Co., Light and German sts., Baltimore, Md.: JWBH. St. s. Cretan..... 2,350 KGDQ. St. s. Dorchester..... 2,537 KJLW. St. s. Essex..... 3,018 KLTC. St. s. Gloucester..... 2,541 KPSF. St. s. Greolan..... 2,827 KMHN. St. s. Howard..... 3,581 KGVF. St. s. Indiana..... 1,955 KNFH. St. s. Junila..... 3,465 KNWB. St. s. Kershaw..... 2,599 JTMH. St. s. Merrimack..... 2,546 KPBJ. St. s. Nantucket..... 2,599 KTGJ. St. s. Ontario..... 3,089 JWNG. St. s. Persian..... 2,677 JWRL. St. s. Quantico..... 2,461</p> <p>Merriam, Carl Bernard, 168 Milk st., Boston, Mass.: KBRQ. Sch. Anne Lord..... 267</p> <p>Merritt & Co., John A., 806 South Palafox st., Pensacola, Fla.: KRVD. Sch. Willis A. Holden.. 1,168 KCHW. Sch. Maud H. Dudley.. 362</p> <p>Merritt & Chapman Derrick & Wrecking Co., 17 Battery pl., New York, N. Y.: LBJD. St. s. Chancellor..... 383 LHRC. St. s. Chapman Bros... 472 LRFN. St. s. Commissioner... 772 KLN R. Sch. F. R. Sharp..... 199 KJBS. Sch. Henry Seymour... 169 KDBS. Sch. John Hagerty.... 235 KQJF. Sch. John W. Chitenden. 235 LGDF. St. s. Resolute..... 453 KSDN. Ga. s. Superior..... 167</p> <p>Metcalf, Jesse H., Providence, R. I.: LFPB. Sch. Louisa M..... 412</p> <p>Metropolitan Coal Co., 20 Exchange pl., Boston, Mass.: LGSJ. St. s. J. H. Devereux... 1,618</p> <p>Miami Steamship Co. (Inc.), Dupont Bldg., Wilmington, Del.: KGFN. St. s. Thames..... 447 KHQV. St. s. Van..... 719</p> <p>Middlesex Transportation Co., Hamilton st., New Brunswick, N. J.: KVBS. St. s. Robert W. Johnson 204</p> <p>Middleton, Clifford L., 63 Broad st., New York, N. Y.: KTMV. Sch. Fervis A. Colwell.. 516</p>
---	---	--	---

Names, Alphabetically Arranged, and Post-Office Addresses of Managing Owners of Merchant Vessels Having Signal Letters, with Rigs, Names, and Gross Tonnages—Continued.

New England S. S. Co.—Continued.		New York & Cuba Mail S. S. Co.,		Norfolk & Washington Steam-		Ocean S. S. Co., of Savannah,	
KMRC. St. s. Moberg.....	2,783	<i>Pier 13, East River,</i>		<i>boat Co.,</i>		<i>Pier 35, North River,</i>	
KWJH. St. s. New England.....	417	<i>New York, N. Y.:</i>		<i>Seventh Street Wharf,</i>		<i>New York, N. Y.:</i>	
KLFC. St. s. New Hampshire.....	2,395	LFDT. St. s. Antilla.....	3,668	<i>Washington, D. C.:</i>		KTFN. St. s. City of Atlanta.....	5,433
KWDL. St. s. New Haven.....	2,930	LFCH. St. s. Bayamo.....	3,296	KSQP. St. s. Newport News.....	1,535	IVBF. St. s. City of Augusta.....	2,869
KVQT. St. s. Pequonnock.....	2,930	LFDK. St. s. Camaguey.....	3,671	LBTF. St. s. Northland.....	2,055	KTBB. St. s. City of Columbus.....	5,453
KHQ8. St. p. Plymouth.....	3,770	KVRH. St. s. Comport.....	180	KWSM. St. s. Southland.....	2,081	LBKQ. St. s. City of Montgom-	
KLWJ. St. p. Priscilla.....	5,292	KQRN. St. s. Esperanza.....	4,702			<i>ery</i>	5,425
KTQP. St. p. Providence.....	4,385	LFGB. St. s. Guantanamo.....	3,292			LBTH. St. s. City of Rome.....	3,648
KLGF. St. s. Richard Peck.....	2,906	KTRF. St. s. Hercules.....	163			LBKR. St. s. City of St. Louis.....	5,425
		LGWK. St. s. Manzanillo.....	1,921			KWGO. St. s. City of Savannah.....	5,654
		KNPV. St. s. Matanzas.....	3,094			KVNL. St. s. General G. M.	
		KVJR. St. s. Mexico.....	6,207			<i>Sarrel</i>	169
		KQVM. St. s. Monterey.....	4,702			JWVM. St. s. Nacoochee.....	2,680
		KQFG. St. s. Morro Castle.....	6,004			KSTD. St. s. William M. Wad-	
		LFCV. St. s. Santiago.....	3,490			<i>ley</i>	154
		LGTF. St. s. Yumuri.....	1,835				
New London Marine Iron Works,		New York & Bermudes Co.,					
<i>New London, Conn.:</i>		<i>50 Church st.,</i>					
HGRQ. Sch. Fleetwing.....	111	<i>New York, N. Y.:</i>					
		KLWD. St. s. Viking.....	234				
New London Ship & Engine		New York & Gulf Navigation					
<i>Co.,</i>		<i>Co.,</i>					
<i>New London, Conn.:</i>		<i>60 Wall st.,</i>					
LEVC. Ga. s. Nelsco 2nd.....	237	<i>New York, N. Y.:</i>					
		LGFI. Sch. Nat. L. Gorton.....	225				
New Orleans & South American		New York & Hastings Steam-					
<i>S. S. Co. (Inc.),</i>		<i>boat Co.,</i>					
<i>Q. and C. Bldg.,</i>		<i>41 Park Row,</i>					
<i>New Orleans, La.:</i>		<i>New York, N. Y.:</i>					
LHMP. Ga. s. Santa Cristina.....	2,119	KVSM. St. s. Knickerbocker.....	310				
		NHKM. St. s. The Lowell.....	238				
Newport News Shipbuilding &		New York & New Orleans S. S.					
<i>Drydock Co.,</i>		<i>Co.,</i>					
<i>Newport News, Va.:</i>		<i>Pier 39, North River</i>					
KRIT. St. s. Dauntless.....	153	<i>New York, N. Y.:</i>					
		KMQD. St. s. Cambridge.....	2,094				
Newton, Frank B.,		New York & Porto Rico Steam-					
<i>70 State st.,</i>		<i>ship Co.,</i>					
<i>Boston, Mass.:</i>		<i>11 Broadway,</i>					
KQBP. Sch. Lucy May.....	104	<i>New York, N. Y.:</i>					
		KWJN. St. s. Brasos.....	6,399				
		KQGB. St. s. Coamo.....	4,384				
		LBSV. St. s. Corosal.....	3,129				
		LBCM. St. s. Isabela.....	3,129				
		LFKT. St. s. Mariana.....	3,129				
		LBTC. St. s. Montoso.....	3,129				
		KRJG. St. s. Pathfinder.....	2,792				
		KPJD. St. s. Ponce.....	3,570				
		KPNW. St. s. San Juan.....	3,543				
		KNRW. St. s. Santurce.....	1,836				
New York Central E. R. Co.		New York, Ontario & Western					
<i>(Inc.),</i>		<i>Ry. Co.,</i>					
<i>New York, N. Y.:</i>		<i>Weehawken, N. J.:</i>					
KVQN. St. s. New York Central	410	KWGP. *Sch. Cadoola.....	756				
No. 5.....		KMTP. *Sch. Ellenville.....	858				
LBPR. St. s. New York Central	231	KWMS. St. s. Ontario.....	415				
No. 27.....		KWHS. *Sch. Sidney.....	745				
		KWDM. *Sch. Smyrna.....	741				
		KWMT. St. s. Western.....	415				
New York Dock Co.,		Nichols (Inc.),					
<i>10 Bridge st.,</i>		<i>3 Bridge Plaza,</i>					
<i>New York, N. Y.:</i>		<i>Long Island City, N. Y.:</i>					
LBQF. St. s. Brooklyn.....	194	KSWJ. Sch. Anthony D. Nichols	680				
New York Motion Picture		Nicholson, T. M.,					
<i>Corp.,</i>		<i>Bucksport, Me.:</i>					
<i>1476 Broadway,</i>		KQRC. Sch. Elizabeth N.....	138				
<i>New York, N. Y.:</i>		KJFW. Sch. Gladiator.....	112				
HGVJ. Bkn. Fremont.....	345						
New York, New Haven & Hart-		Nilsen, John G.,					
<i>ford E. R. Co.,</i>		<i>1024 71st st.,</i>					
<i>New Haven, Conn.:</i>		<i>Brooklyn, N. Y.:</i>					
KGLD. St. s. Transfer No. 10.....	217	KVGC. Sch. Bertha and Pearl..	114				
KSWQ. St. s. Transfer No. 16.....	268						
KTBJ. St. s. Transfer No. 17.....	268						
KTBV. St. s. Transfer No. 18.....	268						
KVDB. St. s. Transfer No. 19.....	270						
KVDC. St. s. Transfer No. 20.....	270						
New York, Philadelphia & Nor-		Nipigon Transit Co.,					
<i>folk E. R. Co.,</i>		<i>Port Huron, Mich.:</i>					
<i>Cape Charles, Va.:</i>		KJMW. St. s. J. C. Ford.....	609				
LBMD. St. s. Cape Charles.....	296						
KSRQ. St. s. Crisfield.....	236						
KQGF. St. s. Delmar.....	294						
KWDP. St. s. Maryland.....	1,369						
KGNO. St. s. New York.....	770						
KQVS. St. s. Norfolk.....	211						
LBQG. St. s. Parksley.....	296						
KQFM. St. s. Pennsylvania.....	1,352						
KVSJ. St. s. Pocomoke.....	293						
KDMQ. St. s. Portsmouth.....	214						
KPVC. St. s. Salisbury.....	284						
New York & Baltimore Trans-		Northern Commercial Co.,					
<i>portation Line,</i>		<i>310 Sansome st.,</i>					
<i>Baltimore, Md.:</i>		<i>San Francisco, Calif.:</i>					
LCJR. St. s. Baltimorean.....	927	KTMP. Ga. s. Ozmo.....	765				
		Northern Fisheries (Inc.),					
		<i>Anacortes, Wash.:</i>					
		LJVD. Sch. Carolyn Frances.....	570				
		LDKG. Ga. s. Progress.....	169				
		Northern Transportation Co.					
		<i>(Inc.),</i>					
		<i>388 Dupont Bldg.,</i>					
		<i>Wilmington, Del.:</i>					
		LRKQ. St. s. Boston.....	343				
		JSPT. St. s. Lexington.....	2,005				
		LQNC. St. s. Norfolk.....	343				
		LGFM. *Sch. Northern No. 6.....	1,602				
		LGSD. *Sch. Northern No. 7.....	1,631				
		LJHM. *Sch. Northern No. 14.....	971				
		LNCV. *Sch. Northern No. 17.....	961				
		LQGM. *Sch. Northern No. 18.....	1,047				
		LKQM. *Sch. Northern No. 29.....	1,287				
		LKVB. *Sch. Northern No. 30.....	1,264				
		LDMR. St. s. Sea King.....	298				
		Northwest Coast Investment					
		<i>Co. (Inc.),</i>					
		<i>Cleveland, Ohio:</i>					
		LJMN. St. s. Northwestern.....	1,645				
		Norton, Hall & Webster,					
		<i>117 Exchange pl.,</i>					
		<i>Portland, Me.:</i>					
		KHNW. Sch. Damietta and	330				
		<i>Joanna</i>					
		HNRM. Sch. Mary Weaver.....	222				
		Norwich & New York Propeller					
		<i>Co.,</i>					
		<i>249 Water st.,</i>					
		<i>New London, Conn.:</i>					
		KLJC. St. s. Chelsea.....	564				
		Noyes & Thurlow,					
		<i>Boston, Mass.:</i>					
		LRGS. St. s. Nathaniel P. Doane	96				
		Ocean, Lake & River Fish Co.,					
		<i>288 Bryan st.,</i>					
		<i>Savannah, Ga.:</i>					
		KTRN. Ga. s. John A. Ericsson.....	60				

Names, Alphabetically Arranged, and Post-Office Addresses of Managing Owners of Merchant Vessels Having Signal Letters, with Rigs, Names, and Gross Tonnages—Continued.

Ostrand, H. F., 719 Leary Bldg., Seattle, Wash.: LGVO St. s. Frances L. Skinner. 4,806 LHVT. Sch. Levi W. Ostrand. 1,338	Pacific S. S. Co. (Inc.), Tacoma, Wash.: LCTG St. s. Admiral Wainwright. 1,783 KNRS St. s. Admiral Dewey. 2,104 KRGK St. s. Admiral Evans. 2,150 KNWV St. s. Admiral Farragut. 2,141 LDCB St. s. Admiral Goodrich. 1,419 LGBF St. s. Admiral Knight. 630 KWNS Sch. Admiral Nicholson. 678 KPMF St. s. Admiral Rodman. 1,101 KNSQ St. s. Admiral Sehley. 2,104 KRGF St. s. Admiral Watson. 2,009 KSDP St. s. Aurelia. 743 KHLJ St. s. City of Seattle. 1,957 KCPL St. s. City of Topeka. 1,057 KMNI St. s. Curacao. 1,548 KWFN St. s. Governor. 5,474 KLCH St. s. Homer. 501 KYTE St. s. President. 5,453 JVWG St. s. Queen. 2,727 KNIE St. s. Senator. 2,432 KRLV St. s. Spokane. 2,377	Pan American Transportation & Trading Co. (Inc.), 351 Chartres st., New Orleans, La.: KPQS St. s. Powel. 1,218	Pennsylvania Coal Co., 50 Church st., New York, N. Y.: KMRP *Sch. Hackensack. 875 KMQP *Sch. Rondout. 831
Outerbridge, A. J., 52 Broadway, New York, N. Y.: LGNS. Ga. s. Fordonian. 2,367	Pacific Alaska Navigation Co., Tacoma, Wash.: LNHW. Ga. s. Admiral Mayo. 1,934 LFRV St. s. Admiral Sebree. 2,446	Parker, James W., 380 Commercial st., Portland, Me.: JDGF Sch. Henrietta Simmons. 228 HPKV Sch. Oakes Ames. 254	Pennsylvania R. R. Co., Seventh ave. and Thirty-second st., New York, N. Y.: KTGM St. s. P. R. R. No. 4. 121 KVLJ St. s. P. R. R. No. 5. 186 KVMC St. s. P. R. R. No. 10. 186 KVMF St. s. P. R. R. No. 14. 186 LDJV St. s. P. R. R. No. 155. 584 LDKF St. s. P. R. R. No. 156. 584
Pacific American Fisheries, South Bellingham, Wash.: LKNW St. s. Catherine D. 2,224 LPBQ St. s. Bobring. 2,457 LRNF St. s. Bon Secour. 2,458 LHBM St. s. Firwood. 1,782 KTLB St. s. Norwood. 1,323 LGTR St. s. Redwood. 1,793 LJDK St. s. Rosewood. 1,929 KTWF St. s. Windber. 2,837	Pacific Coast Coal Co., 77 Washington st., Seattle, Wash.: KBFM *Sch. William H. Smith. 1,969	Parr-McCormick S. S. Line (Inc.), 1 Drumm st., San Francisco, Calif.: KQPF St. s. Acme. 416 KWFT St. s. Brandon. 612 KVSF St. s. Daisy Freeman. 613	Pennsylvania R. R. Co., Perth Amboy, N. J.: KTDN St. s. P. R. R. No. 32. 201 LBSM St. s. P. R. R. No. 35. 375
Pacific Coast Coal Co., 77 Washington st., Seattle, Wash.: KBFM *Sch. William H. Smith. 1,969	Pacific Coast Codfish Co., 17 Colman Dock, Seattle, Wash.: KLDC Sch. Charles R. Wilson. 345 KLRD Sch. John A. 282 JWQC Sch. Maid of Orleans. 180	Paul, Albert F., Pratt and Frederick sts., Baltimore, Md.: KPRT Sch. Edwin & Maud. 208 KMDB Sch. William Linthicum. 156 KJSR Sch. William T. Parker. 178	Perla, Francisco J., Taunton, Mass.: KSWT Sch. A. S. Caswell. 72
Pacific Coast Coal Co., 77 Washington st., Seattle, Wash.: KBFM *Sch. William H. Smith. 1,969	Pacific Coast Coal Co., 77 Washington st., Seattle, Wash.: KBFM *Sch. William H. Smith. 1,969	Paul, Charles C., Pratt and Frederick sts., Baltimore, Md.: JMBV Sch. F. P. Murphy. 137	Perkins, George W., New Rochelle, N. Y.: LFSW. Ga. s. Pallades. 136
Pacific Coast Coal Co., 77 Washington st., Seattle, Wash.: KBFM *Sch. William H. Smith. 1,969	Pacific Coast Coal Co., 77 Washington st., Seattle, Wash.: KBFM *Sch. William H. Smith. 1,969	Paul & Co., C. C., 203 Stewart Bldg., Baltimore, Md.: LHWF Sch. Albert F. Paul. 735 KLSF Sch. B. P. Gravemor. 184 JWRT Sch. Chas. G. Joyce. 122 KNPD Sch. Jennie D. Bell. 194	Pershing Navigation Co., Portland, Oreg.: LJTC. Ga. s. General Pershing. 2,460
Pacific Coast Coal Co., 77 Washington st., Seattle, Wash.: KBFM *Sch. William H. Smith. 1,969	Pacific Coast Coal Co., 77 Washington st., Seattle, Wash.: KBFM *Sch. William H. Smith. 1,969	Pearce, Frank C., 401 Main st., Gloucester, Mass.: LMGR. Ga. s. Pioneer. 233	Petroleum Transport Co., Union League Club, San Francisco, Calif.: KQTR Sch. Mindoro. 679
Pacific Coast Coal Co., 77 Washington st., Seattle, Wash.: KBFM *Sch. William H. Smith. 1,969	Pacific Coast Coal Co., 77 Washington st., Seattle, Wash.: KBFM *Sch. William H. Smith. 1,969	Pedersen, L. A., 112 Market st., San Francisco, Calif.: JRMP Bkn. City of Sydney. 2,908 KJNP St. s. Costa Rica. 1,783 JTGd. Bk. McLauren. 1,374 KBHN. Bk. Narwhal. 533	Phyllis S. S. Co., Balboa Bldg., San Francisco, Calif.: LGRW St. s. Phyllis. 1,266
Pacific Coast Coal Co., 77 Washington st., Seattle, Wash.: KBFM *Sch. William H. Smith. 1,969	Pacific Coast Coal Co., 77 Washington st., Seattle, Wash.: KBFM *Sch. William H. Smith. 1,969	Pelican Motorship Co. (Inc.), 52 Broadway, New York, N. Y.: LHVR. Ga. s. Pelican. 1,745	Pierce Oil Corporation, 25 Broad st., New York, N. Y.: LFHD St. s. Mexicano. 2,265 LGNQ. Ga. s. Pennant. 3,233 LJCM. Ga. s. Solorina. 255
Pacific Coast Coal Co., 77 Washington st., Seattle, Wash.: KBFM *Sch. William H. Smith. 1,969	Pacific Coast Coal Co., 77 Washington st., Seattle, Wash.: KBFM *Sch. William H. Smith. 1,969	Pelland, F. C., Isleboro, Me.: JWLK Sch. F. C. Pelland. 408	Pike, Blon M., Lube, Me.: JRPK Sch. Centennial. 115 KHRQ Sch. Winnegance. 257
Pacific Coast Coal Co., 77 Washington st., Seattle, Wash.: KBFM *Sch. William H. Smith. 1,969	Pacific Coast Coal Co., 77 Washington st., Seattle, Wash.: KBFM *Sch. William H. Smith. 1,969	Pendleton Bros. (Inc.), 150 Pearl st., New York, N. Y.: KDFH *Sch. Emily S. Baymore. 256 KNQP Sch. Rachel W. Stevens. 1,211	Pinto, Antonio, 54 Blanding st., Providence, R. I.: HRSW Sch. T. Towner. 197
Pacific Coast Coal Co., 77 Washington st., Seattle, Wash.: KBFM *Sch. William H. Smith. 1,969	Pacific Coast Coal Co., 77 Washington st., Seattle, Wash.: KBFM *Sch. William H. Smith. 1,969	Pendleton, F. C., Isleboro, Me.: JWLK Sch. F. C. Pendleton. 408	Pittsburgh Coal Co., Henry W. Oltner Bldg., Pittsburgh, Pa.: LKMT Sch. Richard T. Green. 1,467
Pacific Coast Coal Co., 77 Washington st., Seattle, Wash.: KBFM *Sch. William H. Smith. 1,969	Pacific Coast Coal Co., 77 Washington st., Seattle, Wash.: KBFM *Sch. William H. Smith. 1,969	Pendleton, F. C., Isleboro, Me.: JWLK Sch. F. C. Pendleton. 408	Pocahontas Fuel Co. (Inc.), 151 State st., Boston, Mass.: LFRK St. s. Blyl. 3,289 LJSC St. s. Freeman. 3,350 LFRB St. s. Jonancy. 3,289 LDMT St. s. Pocahontas. 286
Pacific Coast Coal Co., 77 Washington st., Seattle, Wash.: KBFM *Sch. William H. Smith. 1,969	Pacific Coast Coal Co., 77 Washington st., Seattle, Wash.: KBFM *Sch. William H. Smith. 1,969	Pendleton, F. C., Isleboro, Me.: JWLK Sch. F. C. Pendleton. 408	Pollard, Thomas, Rose, Calif.: KSFJ St. s. Centralia. 487
Pacific Coast Coal Co., 77 Washington st., Seattle, Wash.: KBFM *Sch. William H. Smith. 1,969	Pacific Coast Coal Co., 77 Washington st., Seattle, Wash.: KBFM *Sch. William H. Smith. 1,969	Pendleton, F. C., Isleboro, Me.: JWLK Sch. F. C. Pendleton. 408	Pollard, A. J., 352 Pine st., San Francisco, Calif.: KJBH Sch. Lucy. 309
Pacific Coast Coal Co., 77 Washington st., Seattle, Wash.: KBFM *Sch. William H. Smith. 1,969	Pacific Coast Coal Co., 77 Washington st., Seattle, Wash.: KBFM *Sch. William H. Smith. 1,969	Pendleton, F. C., Isleboro, Me.: JWLK Sch. F. C. Pendleton. 408	Pope & Talbot, 3rd and Berry sts., San Francisco, Calif.: KVFM St. s. Yosemite. 827
Pacific Coast Coal Co., 77 Washington st., Seattle, Wash.: KBFM *Sch. William H. Smith. 1,969	Pacific Coast Coal Co., 77 Washington st., Seattle, Wash.: KBFM *Sch. William H. Smith. 1,969	Pendleton, F. C., Isleboro, Me.: JWLK Sch. F. C. Pendleton. 408	
Pacific Coast Coal Co., 77 Washington st., Seattle, Wash.: KBFM *Sch. William H. Smith. 1,969	Pacific Coast Coal Co., 77 Washington st., Seattle, Wash.: KBFM *Sch. William H. Smith. 1,969	Pendleton, F. C., Isleboro, Me.: JWLK Sch. F. C. Pendleton. 408	
Pacific Coast Coal Co., 77 Washington st., Seattle, Wash.: KBFM *Sch. William H. Smith. 1,969	Pacific Coast Coal Co., 77 Washington st., Seattle, Wash.: KBFM *Sch. William H. Smith. 1,969	Pendleton, F. C., Isleboro, Me.: JWLK Sch. F. C. Pendleton. 408	
Pacific Coast Coal Co., 77 Washington st., Seattle, Wash.: KBFM *Sch. William H. Smith. 1,969	Pacific Coast Coal Co., 77 Washington st., Seattle, Wash.: KBFM *Sch. William H. Smith. 1,969	Pendleton, F. C., Isleboro, Me.: JWLK Sch. F. C. Pendleton. 408	
Pacific Coast Coal Co., 77 Washington st., Seattle, Wash.: KBFM *Sch. William H. Smith. 1,969	Pacific Coast Coal Co., 77 Washington st., Seattle, Wash.: KBFM *Sch. William H. Smith. 1,969	Pendleton, F. C., Isleboro, Me.: JWLK Sch. F. C. Pendleton. 408	
Pacific Coast Coal Co., 77 Washington st., Seattle, Wash.: KBFM *Sch. William H. Smith. 1,969	Pacific Coast Coal Co., 77 Washington st., Seattle, Wash.: KBFM *Sch. William H. Smith. 1,969	Pendleton, F. C., Isleboro, Me.: JWLK Sch. F. C. Pendleton. 408	
Pacific Coast Coal Co., 77 Washington st., Seattle, Wash.: KBFM *Sch. William H. Smith. 1,969	Pacific Coast Coal Co., 77 Washington st., Seattle, Wash.: KBFM *Sch. William H. Smith. 1,969	Pendleton, F. C., Isleboro, Me.: JWLK Sch. F. C. Pendleton. 408	
Pacific Coast Coal Co., 77 Washington st., Seattle, Wash.: KBFM *Sch. William H. Smith. 1,969	Pacific Coast Coal Co., 77 Washington st., Seattle, Wash.: KBFM *Sch. William H. Smith. 1,969	Pendleton, F. C., Isleboro, Me.: JWLK Sch. F. C. Pendleton. 408	
Pacific Coast Coal Co., 77 Washington st., Seattle, Wash.: KBFM *Sch. William H. Smith. 1,969	Pacific Coast Coal Co., 77 Washington st., Seattle, Wash.: KBFM *Sch. William H. Smith. 1,969	Pendleton, F. C., Isleboro, Me.: JWLK Sch. F. C. Pendleton. 408	
Pacific Coast Coal Co., 77 Washington st., Seattle, Wash.: KBFM *Sch. William H. Smith. 1,969	Pacific Coast Coal Co., 77 Washington st., Seattle, Wash.: KBFM *Sch. William H. Smith. 1,969	Pendleton, F. C., Isleboro, Me.: JWLK Sch. F. C. Pendleton. 408	
Pacific Coast Coal Co., 77 Washington st., Seattle, Wash.: KBFM *Sch. William H. Smith. 1,969	Pacific Coast Coal Co., 77 Washington st., Seattle, Wash.: KBFM *Sch. William H. Smith. 1,969	Pendleton, F. C., Isleboro, Me.: JWLK Sch. F. C. Pendleton. 408	
Pacific Coast Coal Co., 77 Washington st., Seattle, Wash.: KBFM *Sch. William H. Smith. 1,969	Pacific Coast Coal Co., 77 Washington st., Seattle, Wash.: KBFM *Sch. William H. Smith. 1,969	Pendleton, F. C., Isleboro, Me.: JWLK Sch. F. C. Pendleton. 408	
Pacific Coast Coal Co., 77 Washington st., Seattle, Wash.: KBFM *Sch. William H. Smith. 1,969	Pacific Coast Coal Co., 77 Washington st., Seattle, Wash.: KBFM *Sch. William H. Smith. 1,969	Pendleton, F. C., Isleboro, Me.: JWLK Sch. F. C. Pendleton. 408	
Pacific Coast Coal Co., 77 Washington st., Seattle, Wash.: KBFM *Sch. William H. Smith. 1,969	Pacific Coast Coal Co., 77 Washington st., Seattle, Wash.: KBFM *Sch. William H. Smith. 1,969	Pendleton, F. C., Isleboro, Me.: JWLK Sch. F. C. Pendleton. 408	
Pacific Coast Coal Co., 77 Washington st., Seattle, Wash.: KBFM *Sch. William H. Smith. 1,969	Pacific Coast Coal Co., 77 Washington st., Seattle, Wash.: KBFM *Sch. William H. Smith. 1,969	Pendleton, F. C., Isleboro, Me.: JWLK Sch. F. C. Pendleton. 408	
Pacific Coast Coal Co., 77 Washington st., Seattle, Wash.: KBFM *Sch. William H. Smith. 1,969	Pacific Coast Coal Co., 77 Washington st., Seattle, Wash.: KBFM *Sch. William H. Smith. 1,969	Pendleton, F. C., Isleboro, Me.: JWLK Sch. F. C. Pendleton. 408	
Pacific Coast Coal Co., 77 Washington st., Seattle, Wash.: KBFM *Sch. William H. Smith. 1,969	Pacific Coast Coal Co., 77 Washington st., Seattle, Wash.: KBFM *Sch. William H. Smith. 1,969	Pendleton, F. C., Isleboro, Me.: JWLK Sch. F. C. Pendleton. 408	
Pacific Coast Coal Co., 77 Washington st., Seattle, Wash.: KBFM *Sch. William H. Smith. 1,969	Pacific Coast Coal Co., 77 Washington st., Seattle, Wash.: KBFM *Sch. William H. Smith. 1,969	Pendleton, F. C., Isleboro, Me.: JWLK Sch. F. C. Pendleton. 408	
Pacific Coast Coal Co., 77 Washington st., Seattle, Wash.: KBFM *Sch. William H. Smith. 1,969	Pacific Coast Coal Co., 77 Washington st., Seattle, Wash.: KBFM *Sch. William H. Smith. 1,969	Pendleton, F. C., Isleboro, Me.: JWLK Sch. F. C. Pendleton. 408	
Pacific Coast Coal Co., 77 Washington st., Seattle, Wash.: KBFM *Sch. William H. Smith. 1,969	Pacific Coast Coal Co., 77 Washington st., Seattle, Wash.: KBFM *Sch. William H. Smith. 1,969	Pendleton, F. C., Isleboro, Me.: JWLK Sch. F. C. Pendleton. 408	
Pacific Coast Coal Co., 77 Washington st., Seattle, Wash.: KBFM *Sch. William H. Smith. 1,969	Pacific Coast Coal Co., 77 Washington st., Seattle, Wash.: KBFM *Sch. William H. Smith. 1,969	Pendleton, F. C., Isleboro, Me.: JWLK Sch. F. C. Pendleton. 408	
Pacific Coast Coal Co., 77 Washington st., Seattle, Wash.: KBFM *Sch. William H. Smith. 1,969	Pacific Coast Coal Co., 77 Washington st., Seattle, Wash.: KBFM *Sch. William H. Smith. 1,969	Pendleton, F. C., Isleboro, Me.: JWLK Sch. F. C. Pendleton. 408	
Pacific Coast Coal Co., 77 Washington st., Seattle, Wash.: KBFM *Sch. William H. Smith. 1,969	Pacific Coast Coal Co., 77 Washington st., Seattle, Wash.: KBFM *Sch. William H. Smith. 1,969	Pendleton, F. C., Isleboro, Me.: JWLK Sch. F. C. Pendleton. 408	
Pacific Coast Coal Co., 77 Washington st., Seattle, Wash.: KBFM *Sch. William H. Smith. 1,969	Pacific Coast Coal Co., 77 Washington st., Seattle, Wash.: KBFM *Sch. William H. Smith. 1,969	Pendleton, F. C., Isleboro, Me.: JWLK Sch. F. C. Pendleton. 408	
Pacific Coast Coal Co., 77 Washington st., Seattle, Wash.: KBFM *Sch. William H. Smith. 1,969	Pacific Coast Coal Co., 77 Washington st., Seattle, Wash.: KBFM *Sch. William H. Smith. 1,969	Pendleton, F. C., Isleboro, Me.: JWLK Sch. F. C. Pendleton. 408	
Pacific Coast Coal Co., 77 Washington st., Seattle, Wash.: KBFM *Sch. William H. Smith. 1,969	Pacific Coast Coal Co., 77 Washington st., Seattle, Wash.: KBFM *Sch. William H. Smith. 1,969	Pendleton, F. C., Isleboro, Me.: JWLK Sch. F. C. Pendleton. 408	
Pacific Coast Coal Co., 77 Washington st., Seattle, Wash.: KBFM *Sch. William H. Smith. 1,969	Pacific Coast Coal Co., 77 Washington st., Seattle, Wash.: KBFM *Sch. William H. Smith. 1,969	Pendleton, F. C., Isleboro, Me.: JWLK Sch. F. C. Pendleton. 408	
Pacific Coast Coal Co., 77 Washington st., Seattle, Wash.: KBFM *Sch. William H. Smith. 1,969	Pacific Coast Coal Co., 77 Washington st., Seattle, Wash.: KBFM *Sch. William H. Smith. 1,969	Pendleton, F. C., Isleboro, Me.: JWLK Sch. F. C. Pendleton. 408	
Pacific Coast Coal Co., 77 Washington st., Seattle, Wash.: KBFM *Sch. William H. Smith. 1,969	Pacific Coast Coal Co., 77 Washington st., Seattle, Wash.: KBFM *Sch. William H. Smith. 1,969	Pendleton, F. C., Isleboro, Me.: JWLK Sch. F. C. Pendleton. 408	
Pacific Coast Coal Co., 77 Washington st., Seattle, Wash.: KBFM *Sch. William H. Smith. 1,969	Pacific Coast Coal Co., 77 Washington st., Seattle, Wash.: KBFM *Sch. William H. Smith. 1,969	Pendleton, F. C., Isleboro, Me.: JWLK Sch. F. C. Pendleton. 408	
Pacific Coast Coal Co., 77 Washington st., Seattle, Wash.: KBFM *Sch. William H. Smith. 1,969	Pacific Coast Coal Co., 77 Washington st., Seattle, Wash.: KBFM *Sch. William H. Smith. 1,969	Pendleton, F. C., Isleboro, Me.: JWLK Sch. F. C. Pendleton. 408	
Pacific Coast Coal Co., 77 Washington st., Seattle, Wash.: KBFM *Sch. William H. Smith. 1,969	Pacific Coast Coal Co., 77 Washington st., Seattle, Wash.: KBFM *Sch. William H. Smith. 1,969	Pendleton, F. C., Isleboro, Me.: JWLK Sch. F. C. Pendleton. 408	
Pacific Coast Coal Co., 77 Washington st., Seattle, Wash.: KBFM *Sch. William H. Smith. 1,969	Pacific Coast Coal Co., 77 Washington st., Seattle, Wash.: KBFM *Sch. William H. Smith. 1,969	Pendleton, F. C., Isleboro, Me.: JWLK Sch. F. C. Pendleton. 408	
Pacific Coast Coal Co., 77 Washington st., Seattle, Wash.: KBFM *Sch. William H. Smith. 1,969	Pacific Coast Coal Co., 77 Washington st., Seattle, Wash.: KBFM *Sch. William H. Smith. 1,969	Pendleton, F. C., Isleboro, Me.: JWLK Sch. F. C. Pendleton. 408	
Pacific Coast Coal Co., 77 Washington st., Seattle, Wash.: KBFM *Sch. William H. Smith. 1,969	Pacific Coast Coal Co., 77 Washington st., Seattle, Wash.: KBFM *Sch. William H. Smith. 1,969	Pendleton, F. C., Isleboro, Me.: JWLK Sch. F. C. Pendleton. 408	
Pacific Coast Coal Co., 77 Washington st., Seattle, Wash.: KBFM *Sch. William H. Smith. 1,969	Pacific Coast Coal Co., 77 Washington st., Seattle, Wash.: KBFM *Sch. William H. Smith. 1,969	Pendleton, F. C., Isleboro, Me.: JWLK Sch. F. C. Pendleton. 408	
Pacific Coast Coal Co., 77 Washington st., Seattle, Wash.: KBFM *Sch. William H. Smith. 1,969	Pacific Coast Coal Co., 77 Washington st., Seattle, Wash.: KBFM *Sch. William H. Smith. 1,969	Pendleton, F. C., Isleboro, Me.: JWLK Sch. F. C. Pendleton. 408	
Pacific Coast Coal Co., 77 Washington st., Seattle, Wash.: KBFM *Sch. William H. Smith. 1,969	Pacific Coast Coal Co., 77 Washington st., Seattle, Wash.: KBFM *Sch. William H. Smith. 1,969	Pendleton, F. C., Isleboro, Me.: JWLK Sch. F. C. Pendleton. 408	
Pacific Coast Coal Co., 77 Washington st., Seattle, Wash.: KBFM *Sch. William H. Smith. 1,969	Pacific Coast Coal Co., 77 Washington st., Seattle, Wash.: KBFM *Sch. William H. Smith. 1,969	Pendleton, F. C., Isleboro, Me.: JWLK Sch. F. C. Pendleton. 408	
Pacific Coast Coal Co., 77 Washington st., Seattle, Wash.: KBFM *Sch. William H. Smith. 1,969	Pacific Coast Coal Co., 77 Washington st., Seattle, Wash.: KBFM *Sch. William H. Smith. 1,969	Pendleton, F. C., Isleboro, Me.: JWLK Sch. F. C. Pendleton. 408	
Pacific Coast Coal Co., 77 Washington st., Seattle, Wash.: KBFM *Sch. William H. Smith. 1,969	Pacific Coast Coal Co., 77 Washington st., Seattle, Wash.: KBFM *Sch. William H. Smith. 1,969	Pendleton, F. C., Isleboro, Me.: JWLK Sch. F. C. Pendleton. 408	
Pacific Coast Coal Co., 77 Washington st., Seattle, Wash.: KBFM *Sch. William H. Smith. 1,969	Pacific Coast Coal Co., 77 Washington st., Seattle, Wash.: KBFM *Sch. William H. Smith. 1,969	Pendleton, F. C., Isleboro, Me.: JWLK Sch. F. C. Pendleton. 408	
Pacific Coast Coal Co., 77 Washington st., Seattle, Wash.: KBFM *Sch. William H. Smith. 1,969	Pacific Coast Coal Co., 77 Washington st., Seattle, Wash.: KBFM *Sch. William H. Smith. 1,969	Pendleton, F. C., Isleboro, Me.: JWLK Sch. F. C. Pendleton. 408	
Pacific Coast Coal Co., 77 Washington st., Seattle, Wash.: KBFM *Sch. William H. Smith. 1,969	Pacific Coast Coal Co., 77 Washington st., Seattle, Wash.: KBFM *Sch. William H. Smith. 1,969	Pendleton, F. C., Isleboro, Me.: JWLK Sch. F. C. Pendleton. 408	
Pacific Coast Coal Co., 77 Washington st., Seattle, Wash.: KBFM *Sch. William H. Smith. 1,969	Pacific Coast Coal Co., 77 Washington st., Seattle, Wash.: KBFM *Sch. William H. Smith. 1,969	Pendleton, F. C., Isleboro, Me.: JWLK Sch. F. C. Pendleton. 408	
Pacific Coast Coal Co., 77 Washington st., Seattle, Wash.: KBFM *Sch. William H. Smith. 1,969	Pacific Coast Coal Co., 77 Washington st., Seattle, Wash.: KBFM *Sch. William H. Smith. 1,969	Pendleton, F. C., Isleboro, Me.: JWLK Sch. F. C. Pendleton. 408	
Pacific Coast Coal Co., 77 Washington st., Seattle, Wash.: KBFM *Sch. William H. Smith. 1,969	Pacific Coast Coal Co., 77 Washington st., Seattle, Wash.: KBFM *Sch. William H. Smith. 1,969	Pendleton, F. C., Isleboro, Me.: JWLK Sch. F. C. Pendleton. 408	
Pacific Coast Coal Co., 77 Washington st., Seattle, Wash.: KBFM *Sch. William H. Smith. 1,969	Pacific Coast Coal Co., 77 Washington st., Seattle, Wash.: KBFM *Sch. William H. Smith. 1,969	Pendleton, F. C., Isleboro, Me.: JWLK Sch. F. C. Pendleton. 408	
Pacific Coast Coal Co., 77 Washington st., Seattle, Wash.: KBFM *Sch. William H. Smith. 1,969	Pacific Coast Coal Co., 77 Washington st., Seattle, Wash.: KBFM *Sch. William H. Smith. 1,969	Pendleton, F. C., Isleboro, Me.: JWLK Sch. F. C. Pendleton. 408	
Pacific Coast Coal Co., 77 Washington st., Seattle, Wash.: KBFM *Sch. William H. Smith. 1,969	Pacific Coast Coal Co., 77 Washington st., Seattle, Wash.: KBFM *Sch. William H. Smith. 1,969	Pendleton, F. C., Isleboro, Me.: JWLK Sch. F. C. Pendleton. 408	
Pacific Coast Coal Co., 77 Washington st., Seattle, Wash.: KBFM *Sch. William H. Smith. 1,969	Pacific Coast Coal Co., 77 Washington st., Seattle, Wash.: KBFM *Sch. William H. Smith. 1,969	Pendleton, F. C., Isleboro, Me.: JWLK Sch. F. C. Pendleton. 408	
Pacific Coast Coal Co., 77 Washington st., Seattle, Wash.: KBFM *Sch. William H. Smith. 1,969	Pacific Coast Coal Co., 77 Washington st., Seattle, Wash.: KBFM *Sch. William H. Smith. 1,969	Pendleton, F. C., Isleboro, Me.: JWLK Sch. F. C. Pendleton. 408	
Pacific Coast Coal Co., 77 Washington st., Seattle, Wash.: KBFM *Sch. William H. Smith. 1,969	Pacific Coast Coal Co., 77 Washington st., Seattle, Wash.: KBFM *Sch. William H. Smith. 1,969	Pendleton, F. C., Isleboro, Me.: JWLK Sch. F. C. Pendleton. 408	
Pacific Coast Coal Co., 77 Washington st., Seattle, Wash.: KBFM *Sch. William H. Smith. 1,969	Pacific Coast Coal Co., 77 Washington st., Seattle, Wash.: KBFM *Sch. William H. Smith. 1,969	Pendleton, F. C., Isleboro, Me.: JWLK Sch. F. C. Pendleton. 408	
Pacific Coast Coal Co., 77 Washington st., Seattle, Wash.: KBFM *Sch. William H. Smith. 1,969	Pacific Coast Coal Co., 77 Washington st., Seattle, Wash.: KBFM *Sch. William H. Smith. 1,969	Pendleton, F. C., Isleboro, Me.: JWLK Sch. F. C. Pendleton. 408	
Pacific Coast Coal Co., 77 Washington st., Seattle, Wash.: KBFM *Sch. William H. Smith. 1,969	Pacific Coast Coal Co., 77 Washington st., Seattle, Wash.: KBFM *Sch. William H. Smith. 1,969	Pendleton, F. C., Isleboro, Me.: JWLK Sch. F. C. Pendleton. 408	
Pacific Coast Coal Co., 77 Washington st., Seattle, Wash.: KBFM *Sch. William H. Smith. 1,969	Pacific Coast Coal Co., 77 Washington st., Seattle, Wash.: KBFM *Sch. William H. Smith. 1,969	Pendleton, F. C., Isleboro, Me.: JWLK Sch. F. C. Pendleton. 408	
Pacific Coast Coal Co., 77 Washington st., Seattle, Wash.: KBFM *Sch. William H. Smith. 1,969	Pacific Coast Coal Co., 77 Washington st., Seattle, Wash.: KBFM *Sch. William H. Smith. 1,969	Pendleton, F. C.,	

NAMES, ALPHABETICALLY ARRANGED, AND POST-OFFICE ADDRESSES OF MANAGING OWNERS OF MERCHANT VESSELS HAVING SIGNAL LETTERS, WITH RIGS, NAMES, AND GROSS TONNAGES—Continued.

Port Blakely Mill Co., 16 California st., San Francisco, Calif.: KPTQ. Sch. Bainbridge..... 506 KRWT. Sch. Blakely..... 751	Puget Sound Salvage Co., Central Bldg., Seattle, Wash.: JBWH. St. s. Santa Cruz..... 511	Reading Co.—Continued. KPBL. Sch. Monitor..... 955 LDCS. Sch. Moselem..... 963 KVNK. Sch. Neshaminy..... 721 KNFC. Sch. Oak Hill..... 910 LPTK. *Sch. Octoraro..... 807 KTBF. *Sch. Oley..... 1,780 LDBT. Sch. Ontelaunee..... 739 KRGW. St. s. Patience..... 262 KPJH. Sch. Paxinos..... 954 KPMT. Sch. Paxtang..... 954 KQVD. St. s. Penlynn..... 137 LHRK. *Sch. Pennington..... 967 LCVH. Sch. Pennypack..... 739 KNQV. Sch. Phoenix..... 901 LCRG. Sch. Pickering..... 739 KVFP. Sch. Popocorn..... 721 LJCB. *Sch. Pottstown..... 974 KMGC. Sch. Preston..... 855 KMLS. Sch. Richardson..... 693 KQVP. Sch. Robensonia..... 955 KQTM. Sch. Rutherford..... 955 LKNR. *Sch. Salem..... 801 KRQJ. Sch. Saucon..... 955 KNMF. Sch. Silver Brook..... 904 LCWR. Sch. Skippack..... 739 KTGH. *Sch. Spring..... 1,780 KMFV. Sch. Suffolk..... 855 KNVF. St. s. Swatara..... 625 LCQC. Sch. Tabor..... 963 KQDR. Sch. Tamaqua..... 721 KMPJ. St. s. Tamaqua..... 564 LCPQ. Sch. Temple..... 963 KMND. Sch. Thomaston..... 693 LJSH. *Sch. Tioga..... 1,012 LCTK. Sch. Tohokon..... 739 LJHV. *Sch. Trenton..... 1,013 LMVC. *Sch. Tuokahoe..... 792 KVDH. Sch. Tulpehocken..... 721 KPDG. St. s. Valley Forge..... 538 KWLK. Sch. Wisconsin..... 956 KSVB. St. s. Wyomissing..... 222 LCMK. Sch. Yardley..... 963	Robbins, Geo. E., Deer Isle, Me.: KJBW. Sch. Mary E. Lynch.... 185
Porto Rico Mercantile Co. (Inc.), 40 Exchange pl., New York, N. Y.: LBHV. St. s. Miguelito..... 276	Puget Sound Tag Boat Co., Walker Bldg., 2d ave. and University st., Seattle, Wash.: LHFP. St. s. Pioneer..... 160 LJKM. *Sch. Washougal..... 710 LJKN. *Sch. Washtucna..... 710	Robbins, John E., 81 Lexington st., East Boston, Mass.: HNVQ. Sch. Northern Light.... 139	
Portsmouth Construction Co. (Inc.), Portsmouth, N. H.: LPMF. Sch. Evolution..... 202	Pure Cane Molasses Corp., 69 Wall st., New York, N. Y.: LKNG. Sch. Lohocla..... 791	Roberts, John P., Brooklyn, N. Y.: KHNK. St. s. Tourist..... 250	
Potter, Charles H., 11 Broadway, New York, N. Y.: JWQT. St. s. North America.... 289	Pyne Co. (Inc.), 16 William st., New York, N. Y.: LMJH. Sch. Isabel C. Harriss... 1,078 JVDT. St. s. Montara..... 2,562 KMNF. St. s. Riverside..... 452	Robert Navigation Corp., 89 Broadway, New York, N. Y.: KVDQ. Sch. Robert P. Murphy. 697	
Potter, E. G., 16 Beaver st., New York, N. Y.: LMHB. Ga. s. George H. Barnes. 1,611	Quina, Robert S., Pensacola, Fla.: LKSP. Sch. Burkland..... 706	Robinson Fisheries Co., Seattle, Wash.: JPSW. Sch. Alice..... 232 KNDS. Sch. Wawona..... 468	
Potter S. S. Co. (Inc.), 11 Broadway, New York, N. Y.: LFQB. *Sch. Coastwise..... 1,432 KJBL. St. s. Triton..... 250	Rama Navigation Co., Whitney Bldg., New Orleans, La.: LQMT. St. s. Rama..... 1,577	Robinson Transportation Co., 7 West 10th st., Wilmington, Del.: KMQT. Sch. Josephine..... 940	
Potter Transportation Co., 11 Broadway, New York, N. Y.: HKDB. *Sch. Hatteras..... 788	Raye, J. W., Eastport, Me.: JMWD. Sch. Annie Gus..... 99	Rockland-Rockport Lime Co., Rockland, Me.: HFNV. Sch. Ella F. Crowell.... 164 KQJB. St. s. Fred E. Richards... 257 KMWH. Sch. John J. Perry.... 152 KH8Q. Sch. Morris and Cliff... 133 KQHN. *Sch. Number One..... 1,130 KQJD. *Sch. Number Two..... 1,120 KQDC. *Sch. Number Three..... 1,130 KQDN. *Sch. Number Four..... 1,130 KQPN. *Sch. Number Six..... 1,120 HRNT. *Slp. Timothy Field.... 147	
Poulsen Co., Johan, Steamer, Foot of 16th st., San Francisco, Calif.: KVCP. St. s. Johan Poulsen.... 650	Reading Co., Twelfth and Market st., Philadelphia, Pa.: KTJC. Sch. Barry..... 954 KMNP. Sch. Best..... 693 KNHB. Sch. Bear Ridge..... 910 LHBS. *Sch. Belmont..... 969 KWJC. St. s. Bern..... 224 KRLW. Sch. Bethayres..... 955 KQWM. Sch. Brookside..... 841 KNHQ. Sch. Buck Ridge..... 915 KVPD. Sch. Cacooning..... 721 KRGV. St. s. Carlisle..... 644 KMWJ. St. s. Catawissa..... 588 KWNL. Sch. Cleons..... 956 KWLK. *Sch. Cocalico..... 956 LKWJ. *Sch. Cohansey..... 807 KSVL. St. s. Conestoga..... 617 KWJR. Sch. Conewago..... 956 KTPH. *Sch. Cumru..... 1,780 KMGF. Sch. Draper..... 855 KNJS. Sch. Eagle Hill..... 911 KNPP. Sch. Enterprise..... 901 KPMC. Sch. Ephrata..... 954 LDKN. *Sch. Exeter..... 1,780 KNLG. Sch. Franklin..... 910 LCQT. St. s. Germantown..... 619 LPCK. St. s. Gedney..... 728 KPJQ. St. s. Gettysburg..... 557 KMGJ. Sch. Glendower..... 855 LHJM. *Sch. Glenside..... 974 KRPH. *Sch. Herndon..... 1,763 KNGF. Sch. Indian Ridge..... 910 KGTW. St. s. International..... 400 KQWL. Sch. Kimberlon..... 955 KRHW. Sch. Langhorne..... 955 LCNG. Sch. Leesport..... 963 KTMC. St. s. Lenape..... 637 KMGN. Sch. Lincoln..... 855 KWGC. Sch. Macungie..... 956 KMGH. Sch. Mahanoy..... 855 KVCC. Sch. Manatawny..... 721 KRCJ. Sch. Manheim..... 955 KNFV. Sch. Maple Hill..... 911 KPDN. Sch. Marion..... 954 KMPV. Sch. Merriam..... 855 KTGP. Sch. Mingo..... 954 KTNG. Sch. Molino..... 954	Records, Wm. T., Seaford, Del.: LCDM. Sch. Reedville..... 235	
Prince, Vidal Los Santos, San Juan, P. R.: JKCH. Sch. Wesley Abbott.... 144	Red Salmon Canning Co., 73 Main st., San Francisco, Calif.: JSMK. Bk. Hecla..... 1,529 KQBR. St. s. Lehua..... 176 KHPV. Bk. St. Katherine..... 1,201	Redwood S. S. Co., Monadnock Bldg., San Francisco, Calif.: KWNB. St. s. Katherine..... 531	
Propeller Towboat Co., Savannah, Ga.: KHWJ. St. s. Jacob Paulsen.... 97 KMCW. St. s. Wm. F. McCauley 149	Reicker, William, 898 Trinity ave., New York, N. Y.: JWPS. Sch. Isaiah K. Stetson... 313	Redwood S. S. Co., Monadnock Bldg., San Francisco, Calif.: KWNB. St. s. Katherine..... 531	
Providencia Steamer Co., 112 Market st., San Francisco, Calif.: KWGS. St. s. Providencia..... 1,563	Reld, W. C., Eagle and Provost sts., Brooklyn, N. Y.: JVWF. Sch. Abbie C. Stubbs... 345 KB8L. Sch. Charles C. Lester... 280 KMTF. Sch. Dorothy..... 887 KBTN. Sch. Emily F. Northam... 332 KSQB. Sch. Georgia D. Jenkins 471 KCRV. Sch. Nettie Shipman... 338 KHGR. Sch. Sedgwick..... 605 KJDQ. Sch. William H. Sumner 572	Rogers & Webb, 110 State st., Boston, Mass.: LDNW. Sch. Albert H. Willis... 567 LCNF. Sch. Edwin G. Farrar... 556 LFGWS. Sch. Frank A. Morey... 574 LQVQ. Sch. George S. Smith... 577 LGMD. Sch. Grand Turk..... 540 LGF8. Sch. James M. W. Hall... 572 LBRD. Sch. William E. Litchfield..... 542	
Puako Co., Barkentine, 310 California st., San Francisco, Calif.: KBDJ. Bkn. Puako..... 1,084	Resolved Corporation, 11th ave. and 25th st., New York, N. Y.: LJRV. Ga. s. James Timpson... 2,016	Rolph, James, jr., 230 California st., San Francisco, Calif.: JTFD. Sch. Charles B. Kenney... 1,074 KNPF. Sch. Honapu..... 564 LHGQ. Shp. William T. Lewis... 2,156	
Putnam S. S. Co., Daisy, 1 Drumm st., San Francisco, Calif.: LDHB. St. s. Daisy Putnam.... 886	Richardson, H. A., Stewart Point, Calif.: KBMD. St. s. Unimak..... 258	Rolph Navigation & Coal Co., 330 California st., San Francisco, Calif.: LDPT. Bk. Annie M. Reid..... 2,165 LPWT. Bkn. Annie M. Rolph... 1,393 JPTV. Bkn. Edward May..... 885 LPKT. St. s. Georgina Rolph... 2,404 LFGV. Shp. Golden Gate..... 2,340 KGLC. Sch. Golden Shore..... 699 KRHN. Sch. Golden Store..... 1,014 JRGD. Sch. Isaac Reed..... 1,491 LGVD. Shp. James Rolph..... 2,108 LMRK. St. s. Joan of Arc..... 2,432 KCSM. St. s. Relief..... 204	
Publitever, A. S., 500 West 51st st., New York, N. Y.: JPBR. Sch. Lizkie Lane..... 231	Robinson Transportation Co., 7 West 10th st., Wilmington, Del.: KMQT. Sch. Josephine..... 940	Rolph Shipbuilding Co., 230 California st., San Francisco, Calif.: LNVP. St. s. Annette Rolph.... 2,361 LNTD. Bkn. Hesperian..... 1,385	
Puget Sound Navigation Co., Colman Dock, Seattle, Wash.: KJDN. St. s. Bellingham..... 333 KVRW. St. s. Chippewa..... 1,111 KVDJ. St. s. Indianapolis..... 705 KV8B. St. s. Iroquois..... 1,109 LBPT. St. s. Kulshan..... 926 LCNJ. St. s. Potlatch..... 575 KW8C. St. s. Puget..... 234 K8JV. St. s. Samson..... 328 LB8H. St. s. Slouss..... 461 LCKW. St. s. Sol Duc..... 1,085 LCWK. St. s. Tacoma..... 836 KQCT. St. s. Waialeale..... 842	Robbins, Geo. E., Deer Isle, Me.: KJBW. Sch. Mary E. Lynch.... 185		

NAMES, ALPHABETICALLY ARRANGED, AND POST-OFFICE ADDRESSES OF MANAGING OWNERS OF MERCHANT VESSELS HAVING SIGNAL LETTERS, WITH RIGS, NAMES, AND GROSS TONNAGES—Continued.

Rosario Navigation Corp., New York, N. Y.: LJBW. Ga. s. Risor..... 1,604	San Ramon S. S. Co. (Inc.), 610 Whitney Bldg., New Orleans, La.: LCST. St. s. San Ramon..... 903	Scott, Jewett M.—Continued. KSPD. Sch. Diamondfields..... 374 KSCM. Sch. Salem..... 767 LGQK. St. s. Seaborn..... 1,296 KJWB. Sch. Three Marys..... 1,151	Shell Line (Inc.), 345 Sansome st., San Francisco, Calif.: LFSB. St. s. Gold Shell..... 5,614 LGKD. St. s. Pearl Shell..... 5,614 LFGM. St. s. Silver Shell..... 5,605 Each vessel is incorporated under its own name.
Ross Navigation Corp., 68 Broadway, New York, N. Y.: LJBM. Sch. Betsey Toss..... 1,630	Saunders & Co., E. E., Pensacola, Fla.: KGJS. Sch. Kwasind..... 65 LBPQ. Sch. Virginia..... 106	Scott, J. M., 39 Broadway, New York, N. Y.: KSCM. Sch. Salem..... 767 KSFJ. Sch. Mabel Gale..... 762	Shepherd & Morse Lumber Co. (Inc.), 301 Devonshire st., Boston, Mass.: KHNW. Sch. Damietta and Joanna..... 330 LDPF. Shp. Windrush..... 1,531
Rowe, H. Gordon, 70 Ferry st., New Haven, Conn.: KDMB. St. s. H. C. Rowe & Co.. 500 LGWJ. St. s. Rowe..... 476	Sanders & Kirchmann, Merchants' Exchange Bldg., 431 California st., San Francisco, Calif.: KQHB. Sch. Commerce..... 658 KQMG. Sch. Forester..... 663 KPTV. Sch. Luzon..... 645 KPLN. Sch. Philippine..... 523 KRFM. Sch. Samar..... 710	Scott, Lemuel A., 407 Van Antwerp Bldg., Mobile, Ala.: KMRT. Sch. Albert Meyer..... 459 KVDS. Sch. Harrison T. Beach- ham..... 299 KSDL. Sch. Virginia..... 685	Sherman S. S. Co. (Inc.), 180 Broadway, New York, N. Y.: LFWS. St. s. Sherman..... 4,725
Russell, Frederick A., 98 Fishwick ave., Long Island City, N. Y.: LNPV. St. s. Victory..... 337	San Francisco Shipbuilding Co. (Inc.), 510 California st., San Francisco, Calif.: LKQP. St. s. Faith..... 3,427	Sea Bird Co. (Inc.), Portland, Me.: LQVT. St. s. Sea Bld..... 383	Shimomura, Masao, Honolulu, Hawaii: KQBJ. Sch. Ka Mol..... 108
Rust, A. H., Bucksport, Me.: KRQC. Sch. Regina..... 147	Santa Rosa Marine Co., Milton, Fla.: LPHG. Sch. Santa Rosa..... 606	Seaboard & Gulf S. S. Co., Pier 33, East River, New York, N. Y.: KWSF. St. s. Honduras..... 2,350 KQTW. St. s. Kannebec..... 2,183	Shipowners & Merchants' Tug Boat Co., Foot of Green st., San Francisco, Calif.: LHDR. St. s. Fearless..... 167 KWLQ. St. s. Hercules..... 414 LHDQ. St. s. Sea Eagle..... 205 LHDP. St. s. Sea King..... 181
Ryan Towboat Co. (Inc.) D. W., Port Arthur, Tex.: LMCW. St. s. Orion..... 127	Savannah - New York Trans- portation Co. (Inc.), 17 Battery pl., New York, N. Y.: LDFM. *Sch. Altamaha..... 944 LDRG. *Sch. Beaufort..... 944 LDFV. Sch. Belfast..... 944 LDHN. *Sch. Cheehaw..... 944 LDMV. *Sch. Darien..... 944 LDHV. *Sch. Satilla..... 944 LDPB. *Sch. Savannah..... 944 LDKP. *Sch. Vale Royal..... 944 LDVG. St. s. W. B. Keene..... 396	Seaboard Oil & Guano Co., Ridgely, Va.: KTFC. St. s. Charles J. Colonna 243 LBCR. St. s. William Blundon . 240	Shore, Philip, Franklin Square Bldg., Tampa, Fla.: KHVB. Sch. Charles R. Wiebe.. 174 KLJH. Sch. William H. Daven- port..... 256
Sagadahoc Towing Co., Topsam, N. C.: KWBL. St. s. Pelepeocot..... 142 KWCH. Sch. S. T. Co. No. 2..... 526	Sawyer Shipyards Corp., Milbridge, Me.: LNDB. Sch. Wilbert S. Bartlett. 741	Seaboard Transportation Co., 141 Milk st., Boston, Mass.: KPQG. St. s. Covington..... 491 KDCM. *Sch. George R. Skol- field..... 1,728 JNWS. *Sch. Idaho..... 1,376 KPVV. *Sch. Indiana..... 1,626 KNML. *Sch. Kentucky..... 1,575 JPMG. *Sch. Occidental..... 1,632 KPNB. *Sch. Ohio..... 1,629 JQMF. *Sch. Pottsville..... 1,263	Shoshone Navigation Corp., 21 State st., New York, N. Y.: LHWS. St. s. Shoshone..... 4,706
Saginaw Shipbuilding Co., Port Huron, Mich.: LRSQ. St. s. Lake Cannonsburg. 2,352	Schiffmann, Rudolph, Pasadena, Calif.: KFHG. St. s. North Folk..... 322	Seacoast Fisheries Co., 70 Long Wharf, Boston, Mass.: KMWT. Ga. s. Wissoc..... 39	Sliva, John, New Bedford, Mass.: KJTB. Sch. Ambrose Snow..... 89
St. John Lumber Co., 590 Commercial st., Portland, Me.: KBHR. Sch. Edith McIntyre... 180	Schooner Esther Melbourne Corp., 18 Old Ship, New York, N. Y.: LFTR. Sch. Esther Melbourne . 776	Seaconnet Coal Co., Boston, Mass.: KQRT. St. s. Meteor..... 2,324	Simmie, George Ward, Manila, P. I.: KQBM. St. s. Ke Au Hou..... 263
St. Johns N. F. Shipping Corp., 39 Broadway, New York, N. Y.: LKPS. Sch. St. John N. F..... 2,046	Schooner Frederick J. Lovatt Corp., 18 Old Ship, New York, N. Y.: LMCN. Sch. Frederick J. Lovatt 510	Searle, William, Nuttley, N. J.: JLTS. Sch. William Jones.... 362	Sinclair Gulf Corp., 180 Broadway, New York, N. Y.: LDQP. St. s. Panuco..... 2,556 KRTC. St. s. Tamest..... 2,939
St. Paul & Tacoma Lumber Co., East end 11th St. Bridge, Tacoma, Wash.: JMNH. Sch. Serena Thayer..... 206	Schooner J. Edward Drake Corp., 18 Old Ship, New York, N. Y.: KQHM. Sch. J. Edward Drake.. 910	Severn Transportation Co., 7 West Tenth st., Wilmington, Del.: LQCB. Bk. Severn..... 923	Sinclair Navigation Co., 180 Broadway, New York, N. Y.: LCQM. St. s. Gene Crawley..... 2,549 LCPM. St. s. Harry Farnum..... 3,098 KRFT. St. s. Roy Hooper..... 220 LCQJ. St. s. Walter Hardcastle . 2,306
Saint Paul S. S. Co. (Inc.), 60 Broad st., New York, N. Y.: LGHT. St. s. St. Paul..... 2,029	Schooner Frederick J. Lovatt Corp., 18 Old Ship, New York, N. Y.: LMCN. Sch. Frederick J. Lovatt 510	Senna, Albertino J., 14 Clay st., New Bedford, Mass.: KDHQ. Sch. Carleton Bell..... 139	Skinner & Eddy Corp., L. C. Smith Bldg., Seattle, Wash.: JSPJ. St. s. Richard Holyoke... 181 LJFR. St. s. Tyece..... 316
Salas, E. S., 244 Oglethorpe ave., Savannah, Ga.: KVWR. St. s. Protector..... 98	Schooner J. Edward Drake Corp., 18 Old Ship, New York, N. Y.: KQHM. Sch. J. Edward Drake.. 910	Severn Transportation Co., 7 West Tenth st., Wilmington, Del.: LQCB. Bk. Severn..... 923	Skogland Shipping Co. (Ltd.), c/o Corporation Trust Co., Wilmington, Del.: LGHW. Sch. Greenland..... 136
San Francisco & Portland S. S. Co., Pier 40, San Francisco, Calif.: KGTR. St. s. Rose City..... 3,468	Schutz, Henry J., Fox Bldg., Mechanic and 21st st., Galveston, Tex.: KMWD. St. s. Leopold Adler... 243	Shaw, L. B., 127 Walnut st., Philadelphia, Pa.: KWBQ. Sch. Albert W. Robin- son..... 498	Sloan, Danenhower & Co., 11 Broadway, New York, N. Y.: HNDS. Sch. Morning Star..... 239
San Juan Fishing & Packing Co., Pine st., Seattle, Wash.: KTLJ. St. s. San Juan..... 284 LCPF. St. s. Starr..... 371	Scott, Jewett M., 1445 Dauphin st., Mobile, Ala.: KRND. Bkn. Amazon..... 1,167 KTHJ. Sch. Bluefields..... 281	Shawmut S. S. Co., 60 Federal st., Boston, Mass.: LJQV. St. s. Sudbury..... 5,075	

NAMES, ALPHABETICALLY ARRANGED, AND POST-OFFICE ADDRESSES OF MANAGING OWNERS OF MERCHANT VESSELS HAVING SIGNAL LETTERS, WITH SIGNS, NAMES, AND GROSS TONNAGES—Continued.

Small, A. C., <i>Machias Port, Me.:</i> JNBP. Sch. Annie P. Chase..... 256 JPKD. Sch. Nellie Eaton..... 118	Southern Menhaden Co. (Inc.), <i>Jacksonville, Fla.:</i> LPQW. Ga. s. Alexis I. du Pont. 151 KCFH. Ga. s. Columbia..... 132	Standard Oil Co. (N. J.), <i>Baltimore, Md.:</i> KNVJ. *Sch. American..... 836	Standard Oil Co. (Calif.), <i>Sheldon Bldg., San Francisco, Calif.:</i> KQLW. St. s. Asuncion..... 2,196 KNTW. St. s. Atlas..... 1,943 KTNW. St. s. Captain A. F. Lucas..... 4,188 KSJN. St. s. Col. E. L. Drake.... 4,245 KWMJ. Ga. s. Contra Costa..... 832 LGHC. St. s. D. G. Scofield..... 8,651 LDWQ. Shp. Dunsyre..... 2,149 LCPV. St. s. El Segundo..... 3,663 LFGW. St. s. J. A. Moffett..... 6,521 KQBG. Shp. John Ena..... 2,832 LHTN. Ga. s. La Merced..... 1,096 KTWJ. St. s. Le Primera..... 1,063 LJTG. Ga. s. Oronite..... 1,704 LDCJ. St. s. Richmond..... 6,563 KSBP. Sch. S. O. Co. No. 91..... 2,019 KSCL. Sch. S. O. Co. No. 93..... 2,473 KTDJ. Sch. S. O. Co. No. 95..... 4,212
Small, Corrin M., <i>Machias Port, Me.:</i> J8WM. Sch. John Bracewell..... 224	Southern Oil & Transport Corp., <i>180 Broadway, New York, N. Y.:</i> LKWG. St. s. O. A. Hermanson. 333	Standard Oil Co., of New York (Inc.) <i>26 Broadway, New York, N. Y.:</i> LDGB. St. s. Brilliant..... 2,496 KMQO. St. s. City of Everett.... 2,595 LDBV. St. s. Comet..... 2,496 LCBV. St. s. Eocene..... 2,217 LCBV. St. s. Perfection..... 2,209 LDPT. St. s. Radiant..... 2,487 LCNT. St. s. Rayo..... 3,663 LCVW. St. s. Socony..... 3,663 KFCV. *Sch. Socony 55..... 589 KLTB. *Sch. Socony 55..... 1,643 LQKS. *Sch. Socony 82..... 2,320 LCTD. *Sch. Socony 82..... 2,443 LCWS. *Sch. Socony 84..... 2,441 LDWC. *Sch. Socony 85..... 2,441 LDWF. *Sch. Socony 86..... 1,102 LDWG. *Sch. Socony 88..... 2,005 LCPK. *Sch. Socony 90..... 2,452 LCBJ. *Sch. Socony 90..... 3,248 KSPJ. *Sch. Socony 92..... 4,107 KTBG. *Sch. Socony 94..... 616 KSRN. St. s. Standard 11..... 616 LCTF. St. s. Vesta..... 3,663	Standard Transportation Co., <i>26 Broadway, New York, N. Y.:</i> LGCM. St. s. Acme..... 6,920 LGEJ. St. s. Astral..... 8,655 LJQT. St. s. Broad Arrow..... 7,786 LQV. St. s. Peerless..... 6,273 LGNF. St. s. Royal Arrow..... 7,794 KWGN. St. s. Security..... 397 KQTN. St. s. Standard..... 374 LQCR. St. s. Standard Arrow..... 7,791 KNSF. St. s. S. T. Co. No. 2..... 157 KTNL. St. s. S. T. Co. No. 11..... 129 KSFL. St. s. S. T. Co. No. 14..... 164 KSBM. St. s. S. T. Co. No. 15..... 164 KWLK. St. s. S. T. Co. No. 17..... 175 KWN. St. s. S. T. Co. No. 18..... 175 KWMJ. St. s. S. T. Co. No. 19..... 175 LDVW. *Sch. S. T. Co. No. 57..... 1,781 LDWB. *Sch. S. T. Co. No. 81..... 1,774 LJKC. St. s. Sylvan Arrow..... 7,797 LHKN. St. s. Tiger..... 6,273
Smith, C. Henry, <i>311 California st., San Francisco, Calif.:</i> JTCH. Sch. Snow and Burgess.. 1,591	Southern Pacific Co., <i>Pier 49, North River, New York, N. Y.:</i> JTNB. St. s. Chalmette..... 3,205 KPSB. St. s. Comus..... 4,828 KWRD. St. s. Croole..... 6,754 KRCL. St. s. El Alba..... 4,614 LHPR. St. s. El Almirante..... 5,216 LHTV. St. s. El Capitan..... 5,216 KVTM. St. s. El Chico..... 152 KPMH. St. s. El Cid..... 4,608 KRDO. St. s. El Dia..... 4,613 KGLW. St. s. El Mar..... 3,531 KDMN. St. s. El Monte..... 3,531 LBQK. St. s. El Mundo..... 6,008 KPIC. St. s. El Norte..... 4,604 LBRM. St. s. El Occidente..... 6,008 LBRC. St. s. El Oriente..... 6,008 KCRG. St. s. El Paso..... 3,531 KPRV. St. s. El Rio..... 4,604 KRHL. St. s. El Siglo..... 4,610 LBPK. St. s. El Sol..... 6,008 KPGH. St. s. El Sud..... 4,572 KQTV. St. s. El Valle..... 4,606 JWNR. St. s. Excelstior..... 3,542 KVRL. St. s. Momus..... 6,878 LDCM. St. s. Topia..... 5,125 LHVJ. St. s. Torres..... 4,943	Standard Oil Co. (N. J.), <i>26 Broadway, New York, N. Y.:</i> LJQM. St. s. A. C. Bedford..... 10,614 LKFV. St. s. Ampetco..... 8,301 LFGN. St. s. Ardmore..... 7,129 LGBP. Ga. s. Bacod..... 1,638 LDWS. St. s. Baton Rouge..... 4,973 LDWT. St. s. Bayway..... 5,083 LHBN. St. s. Benjamin Brewster 5,579 LFCU. St. s. Bradford..... 6,303 LDQV. St. s. Brindilla..... 4,170 LFBT. St. s. Caddo..... 6,329 LDSF. St. s. Caloria..... 4,095 LFSR. St. s. Charles Pratt..... 9,059 LDVT. St. s. Chinampa..... 7,057 LFEK. St. s. Communipaw..... 3,170 LFBG. St. s. Corning..... 5,073 LGRH. Ga. s. Dawnlite..... 1,976 LGNB. Ga. s. Daylite..... 1,976 LFCR. St. s. Dayton..... 5,335 LFGD. St. s. De Boto..... 6,268 LCSJ. St. s. El Capitan..... 1,181 LNVD. St. s. F. D. Aschoe..... 8,283 LGTQ. St. s. F. Q. Barstow..... 10,289 LJKP. St. s. Fred W. Weller..... 10,626 LFEK. Ga. s. Glenpool..... 5,459 LGBH. St. s. H. H. Rogers..... 10,060 LKVJ. St. s. H. M. Flagler..... 8,207 LMFQ. St. s. J. A. Bostwick..... 7,929 LQSP. St. s. James McGee..... 10,677 LDNQ. St. s. John D. Rockefeller 8,374 LHGR. St. s. Josiah Macy..... 6,899 LNCQ. St. s. L. J. Drake..... 6,836 LFDJ. St. s. Matincock..... 6,766 LMKN. St. s. Montrolite..... 6,834 LGDB. Ga. s. Moonlite..... 1,955 LFGS. St. s. Muskegee..... 7,224 LMNK. St. s. O. T. Waring..... 5,579 LFDK. St. s. Pioneer..... 5,075 LFDH. St. s. Polarine..... 4,046 LFBP. St. s. Princeton..... 5,061 KSHQ. St. s. S. O. Co. No. 12..... 158 LBHQ. St. s. S. V. Harkness..... 6,899 LPMF. St. s. Sentinel..... 116 LFBQ. St. s. Somerset..... 5,079 LFIH. St. s. Standard..... 10,073 LGDG. Ga. s. Starlite..... 1,955 LGMK. Ga. s. Sunlite..... 1,976 LJPK. St. s. Trontolite..... 6,882 LGFJ. Ga. s. Twillite..... 1,955 LHKR. St. s. W. C. Teagle..... 10,677 LJKW. St. s. W. H. Tilford..... 5,579 LDTG. St. s. Wico..... 2,748 LGQF. St. s. Wm. G. Warden..... 10,289	Standard Oil Co. (Calif.), <i>Sheldon Bldg., San Francisco, Calif.:</i> KQLW. St. s. Asuncion..... 2,196 KNTW. St. s. Atlas..... 1,943 KTNW. St. s. Captain A. F. Lucas..... 4,188 KSJN. St. s. Col. E. L. Drake.... 4,245 KWMJ. Ga. s. Contra Costa..... 832 LGHC. St. s. D. G. Scofield..... 8,651 LDWQ. Shp. Dunsyre..... 2,149 LCPV. St. s. El Segundo..... 3,663 LFGW. St. s. J. A. Moffett..... 6,521 KQBG. Shp. John Ena..... 2,832 LHTN. Ga. s. La Merced..... 1,096 KTWJ. St. s. Le Primera..... 1,063 LJTG. Ga. s. Oronite..... 1,704 LDCJ. St. s. Richmond..... 6,563 KSBP. Sch. S. O. Co. No. 91..... 2,019 KSCL. Sch. S. O. Co. No. 93..... 2,473 KTDJ. Sch. S. O. Co. No. 95..... 4,212
Smith, Charles L., <i>Ellsworth, Me.:</i> KRDP. Sch. Lejok..... 371	Southern Pacific Co., <i>Pier 49, North River, New York, N. Y.:</i> JTNB. St. s. Chalmette..... 3,205 KPSB. St. s. Comus..... 4,828 KWRD. St. s. Croole..... 6,754 KRCL. St. s. El Alba..... 4,614 LHPR. St. s. El Almirante..... 5,216 LHTV. St. s. El Capitan..... 5,216 KVTM. St. s. El Chico..... 152 KPMH. St. s. El Cid..... 4,608 KRDO. St. s. El Dia..... 4,613 KGLW. St. s. El Mar..... 3,531 KDMN. St. s. El Monte..... 3,531 LBQK. St. s. El Mundo..... 6,008 KPIC. St. s. El Norte..... 4,604 LBRM. St. s. El Occidente..... 6,008 LBRC. St. s. El Oriente..... 6,008 KCRG. St. s. El Paso..... 3,531 KPRV. St. s. El Rio..... 4,604 KRHL. St. s. El Siglo..... 4,610 LBPK. St. s. El Sol..... 6,008 KPGH. St. s. El Sud..... 4,572 KQTV. St. s. El Valle..... 4,606 JWNR. St. s. Excelstior..... 3,542 KVRL. St. s. Momus..... 6,878 LDCM. St. s. Topia..... 5,125 LHVJ. St. s. Torres..... 4,943	Standard Oil Co. (N. J.), <i>26 Broadway, New York, N. Y.:</i> LJQM. St. s. A. C. Bedford..... 10,614 LKFV. St. s. Ampetco..... 8,301 LFGN. St. s. Ardmore..... 7,129 LGBP. Ga. s. Bacod..... 1,638 LDWS. St. s. Baton Rouge..... 4,973 LDWT. St. s. Bayway..... 5,083 LHBN. St. s. Benjamin Brewster 5,579 LFCU. St. s. Bradford..... 6,303 LDQV. St. s. Brindilla..... 4,170 LFBT. St. s. Caddo..... 6,329 LDSF. St. s. Caloria..... 4,095 LFSR. St. s. Charles Pratt..... 9,059 LDVT. St. s. Chinampa..... 7,057 LFEK. St. s. Communipaw..... 3,170 LFBG. St. s. Corning..... 5,073 LGRH. Ga. s. Dawnlite..... 1,976 LGNB. Ga. s. Daylite..... 1,976 LFCR. St. s. Dayton..... 5,335 LFGD. St. s. De Boto..... 6,268 LCSJ. St. s. El Capitan..... 1,181 LNVD. St. s. F. D. Aschoe..... 8,283 LGTQ. St. s. F. Q. Barstow..... 10,289 LJKP. St. s. Fred W. Weller..... 10,626 LFEK. Ga. s. Glenpool..... 5,459 LGBH. St. s. H. H. Rogers..... 10,060 LKVJ. St. s. H. M. Flagler..... 8,207 LMFQ. St. s. J. A. Bostwick..... 7,929 LQSP. St. s. James McGee..... 10,677 LDNQ. St. s. John D. Rockefeller 8,374 LHGR. St. s. Josiah Macy..... 6,899 LNCQ. St. s. L. J. Drake..... 6,836 LFDJ. St. s. Matincock..... 6,766 LMKN. St. s. Montrolite..... 6,834 LGDB. Ga. s. Moonlite..... 1,955 LFGS. St. s. Muskegee..... 7,224 LMNK. St. s. O. T. Waring..... 5,579 LFDK. St. s. Pioneer..... 5,075 LFDH. St. s. Polarine..... 4,046 LFBP. St. s. Princeton..... 5,061 KSHQ. St. s. S. O. Co. No. 12..... 158 LBHQ. St. s. S. V. Harkness..... 6,899 LPMF. St. s. Sentinel..... 116 LFBQ. St. s. Somerset..... 5,079 LFIH. St. s. Standard..... 10,073 LGDG. Ga. s. Starlite..... 1,955 LGMK. Ga. s. Sunlite..... 1,976 LJPK. St. s. Trontolite..... 6,882 LGFJ. Ga. s. Twillite..... 1,955 LHKR. St. s. W. C. Teagle..... 10,677 LJKW. St. s. W. H. Tilford..... 5,579 LDTG. St. s. Wico..... 2,748 LGQF. St. s. Wm. G. Warden..... 10,289	Standard Transportation Co., <i>26 Broadway, New York, N. Y.:</i> LGCM. St. s. Acme..... 6,920 LGEJ. St. s. Astral..... 8,655 LJQT. St. s. Broad Arrow..... 7,786 LQV. St. s. Peerless..... 6,273 LGNF. St. s. Royal Arrow..... 7,794 KWGN. St. s. Security..... 397 KQTN. St. s. Standard..... 374 LQCR. St. s. Standard Arrow..... 7,791 KNSF. St. s. S. T. Co. No. 2..... 157 KTNL. St. s. S. T. Co. No. 11..... 129 KSFL. St. s. S. T. Co. No. 14..... 164 KSBM. St. s. S. T. Co. No. 15..... 164 KWLK. St. s. S. T. Co. No. 17..... 175 KWN. St. s. S. T. Co. No. 18..... 175 KWMJ. St. s. S. T. Co. No. 19..... 175 LDVW. *Sch. S. T. Co. No. 57..... 1,781 LDWB. *Sch. S. T. Co. No. 81..... 1,774 LJKC. St. s. Sylvan Arrow..... 7,797 LHKN. St. s. Tiger..... 6,273
Smith, Edward C., <i>420 Oakland st., Brooklyn, N. Y.:</i> KMPG. Sch. Edward Smith..... 440	Southern Pacific Co., <i>Pier 49, North River, New York, N. Y.:</i> JTNB. St. s. Chalmette..... 3,205 KPSB. St. s. Comus..... 4,828 KWRD. St. s. Croole..... 6,754 KRCL. St. s. El Alba..... 4,614 LHPR. St. s. El Almirante..... 5,216 LHTV. St. s. El Capitan..... 5,216 KVTM. St. s. El Chico..... 152 KPMH. St. s. El Cid..... 4,608 KRDO. St. s. El Dia..... 4,613 KGLW. St. s. El Mar..... 3,531 KDMN. St. s. El Monte..... 3,531 LBQK. St. s. El Mundo..... 6,008 KPIC. St. s. El Norte..... 4,604 LBRM. St. s. El Occidente..... 6,008 LBRC. St. s. El Oriente..... 6,008 KCRG. St. s. El Paso..... 3,531 KPRV. St. s. El Rio..... 4,604 KRHL. St. s. El Siglo..... 4,610 LBPK. St. s. El Sol..... 6,008 KPGH. St. s. El Sud..... 4,572 KQTV. St. s. El Valle..... 4,606 JWNR. St. s. Excelstior..... 3,542 KVRL. St. s. Momus..... 6,878 LDCM. St. s. Topia..... 5,125 LHVJ. St. s. Torres..... 4,943	Standard Oil Co. (N. J.), <i>26 Broadway, New York, N. Y.:</i> LJQM. St. s. A. C. Bedford..... 10,614 LKFV. St. s. Ampetco..... 8,301 LFGN. St. s. Ardmore..... 7,129 LGBP. Ga. s. Bacod..... 1,638 LDWS. St. s. Baton Rouge..... 4,973 LDWT. St. s. Bayway..... 5,083 LHBN. St. s. Benjamin Brewster 5,579 LFCU. St. s. Bradford..... 6,303 LDQV. St. s. Brindilla..... 4,170 LFBT. St. s. Caddo..... 6,329 LDSF. St. s. Caloria..... 4,095 LFSR. St. s. Charles Pratt..... 9,059 LDVT. St. s. Chinampa..... 7,057 LFEK. St. s. Communipaw..... 3,170 LFBG. St. s. Corning..... 5,073 LGRH. Ga. s. Dawnlite..... 1,976 LGNB. Ga. s. Daylite..... 1,976 LFCR. St. s. Dayton..... 5,335 LFGD. St. s. De Boto..... 6,268 LCSJ. St. s. El Capitan..... 1,181 LNVD. St. s. F. D. Aschoe..... 8,283 LGTQ. St. s. F. Q. Barstow..... 10,289 LJKP. St. s. Fred W. Weller..... 10,626 LFEK. Ga. s. Glenpool..... 5,459 LGBH. St. s. H. H. Rogers..... 10,060 LKVJ. St. s. H. M. Flagler..... 8,207 LMFQ. St. s. J. A. Bostwick..... 7,929 LQSP. St. s. James McGee..... 10,677 LDNQ. St. s. John D. Rockefeller 8,374 LHGR. St. s. Josiah Macy..... 6,899 LNCQ. St. s. L. J. Drake..... 6,836 LFDJ. St. s. Matincock..... 6,766 LMKN. St. s. Montrolite..... 6,834 LGDB. Ga. s. Moonlite..... 1,955 LFGS. St. s. Muskegee..... 7,224 LMNK. St. s. O. T. Waring..... 5,579 LFDK. St. s. Pioneer..... 5,075 LFDH. St. s. Polarine..... 4,046 LFBP. St. s. Princeton..... 5,061 KSHQ. St. s. S. O. Co. No. 12..... 158 LBHQ. St. s. S. V. Harkness..... 6,899 LPMF. St. s. Sentinel..... 116 LFBQ. St. s. Somerset..... 5,079 LFIH. St. s. Standard..... 10,073 LGDG. Ga. s. Starlite..... 1,955 LGMK. Ga. s. Sunlite..... 1,976 LJPK. St. s. Trontolite..... 6,882 LGFJ. Ga. s. Twillite..... 1,955 LHKR. St. s. W. C. Teagle..... 10,677 LJKW. St. s. W. H. Tilford..... 5,579 LDTG. St. s. Wico..... 2,748 LGQF. St. s. Wm. G. Warden..... 10,289	Standard Transportation Co., <i>26 Broadway, New York, N. Y.:</i> LGCM. St. s. Acme..... 6,920 LGEJ. St. s. Astral..... 8,655 LJQT. St. s. Broad Arrow..... 7,786 LQV. St. s. Peerless..... 6,273 LGNF. St. s. Royal Arrow..... 7,794 KWGN. St. s. Security..... 397 KQTN. St. s. Standard..... 374 LQCR. St. s. Standard Arrow..... 7,791 KNSF. St. s. S. T. Co. No. 2..... 157 KTNL. St. s. S. T. Co. No. 11..... 129 KSFL. St. s. S. T. Co. No. 14..... 164 KSBM. St. s. S. T. Co. No. 15..... 164 KWLK. St. s. S. T. Co. No. 17..... 175 KWN. St. s. S. T. Co. No. 18..... 175 KWMJ. St. s. S. T. Co. No. 19..... 175 LDVW. *Sch. S. T. Co. No. 57..... 1,781 LDWB. *Sch. S. T. Co. No. 81..... 1,774 LJKC. St. s. Sylvan Arrow..... 7,797 LHKN. St. s. Tiger..... 6,273
Smith, J. E., <i>Stony Brook, N. Y.:</i> HGST. Sch. Fred Tyler..... 114	Southern Pacific Co., <i>Pier 49, North River, New York, N. Y.:</i> JTNB. St. s. Chalmette..... 3,205 KPSB. St. s. Comus..... 4,828 KWRD. St. s. Croole..... 6,754 KRCL. St. s. El Alba..... 4,614 LHPR. St. s. El Almirante..... 5,216 LHTV. St. s. El Capitan..... 5,216 KVTM. St. s. El Chico..... 152 KPMH. St. s. El Cid..... 4,608 KRDO. St. s. El Dia..... 4,613 KGLW. St. s. El Mar..... 3,531 KDMN. St. s. El Monte..... 3,531 LBQK. St. s. El Mundo..... 6,008 KPIC. St. s. El Norte..... 4,604 LBRM. St. s. El Occidente..... 6,008 LBRC. St. s. El Oriente..... 6,008 KCRG. St. s. El Paso..... 3,531 KPRV. St. s. El Rio..... 4,604 KRHL. St. s. El Siglo..... 4,610 LBPK. St. s. El Sol..... 6,008 KPGH. St. s. El Sud..... 4,572 KQTV. St. s. El Valle..... 4,606 JWNR. St. s. Excelstior..... 3,542 KVRL. St. s. Momus..... 6,878 LDCM. St. s. Topia..... 5,125 LHVJ. St. s. Torres..... 4,943	Standard Oil Co. (N. J.), <i>26 Broadway, New York, N. Y.:</i> LJQM. St. s. A. C. Bedford..... 10,614 LKFV. St. s. Ampetco..... 8,301 LFGN. St. s. Ardmore..... 7,129 LGBP. Ga. s. Bacod..... 1,638 LDWS. St. s. Baton Rouge..... 4,973 LDWT. St. s. Bayway..... 5,083 LHBN. St. s. Benjamin Brewster 5,579 LFCU. St. s. Bradford..... 6,303 LDQV. St. s. Brindilla..... 4,170 LFBT. St. s. Caddo..... 6,329 LDSF. St. s. Caloria..... 4,095 LFSR. St. s. Charles Pratt..... 9,059 LDVT. St. s. Chinampa..... 7,057 LFEK. St. s. Communipaw..... 3,170 LFBG. St. s. Corning..... 5,073 LGRH. Ga. s. Dawnlite..... 1,976 LGNB. Ga. s. Daylite..... 1,976 LFCR. St. s. Dayton..... 5,335 LFGD. St. s. De Boto..... 6,268 LCSJ. St. s. El Capitan..... 1,181 LNVD. St. s. F. D. Aschoe..... 8,283 LGTQ. St. s. F. Q. Barstow..... 10,289 LJKP. St. s. Fred W. Weller..... 10,626 LFEK. Ga. s. Glenpool..... 5,459 LGBH. St. s. H. H. Rogers..... 10,060 LKVJ. St. s. H. M. Flagler..... 8,207 LMFQ. St. s. J. A. Bostwick..... 7,929 LQSP. St. s. James McGee..... 10,677 LDNQ. St. s. John D. Rockefeller 8,374 LHGR. St. s. Josiah Macy..... 6,899 LNCQ. St. s. L. J. Drake..... 6,836 LFDJ. St. s. Matincock..... 6,766 LMKN. St. s. Montrolite..... 6,834 LGDB. Ga. s. Moonlite..... 1,955 LFGS. St. s. Muskegee..... 7,224 LMNK. St. s. O. T. Waring..... 5,579 LFDK. St. s. Pioneer..... 5,075 LFDH. St. s. Polarine..... 4,046 LFBP. St. s. Princeton..... 5,061 KSHQ. St. s. S. O. Co. No. 12..... 158 LBHQ. St. s. S. V. Harkness..... 6,899 LPMF. St. s. Sentinel..... 116 LFBQ. St. s. Somerset..... 5,079 LFIH. St. s. Standard..... 10,073 LGDG. Ga. s. Starlite..... 1,955 LGMK. Ga. s. Sunlite..... 1,976 LJPK. St. s. Trontolite..... 6,882 LGFJ. Ga. s. Twillite..... 1,955 LHKR. St. s. W. C. Teagle..... 10,677 LJKW. St. s. W. H. Tilford..... 5,579 LDTG. St. s. Wico..... 2,748 LGQF. St. s. Wm. G. Warden..... 10,289	Standard Transportation Co., <i>26 Broadway, New York, N. Y.:</i> LGCM. St. s. Acme..... 6,920 LGEJ. St. s. Astral..... 8,655 LJQT. St. s. Broad Arrow..... 7,786 LQV. St. s. Peerless..... 6,273 LGNF. St. s. Royal Arrow..... 7,794 KWGN. St. s. Security..... 397 KQTN. St. s. Standard..... 374 LQCR. St. s. Standard Arrow..... 7,791 KNSF. St. s. S. T. Co. No. 2..... 157 KTNL. St. s. S. T. Co. No. 11..... 129 KSFL. St. s. S. T. Co. No. 14..... 164 KSBM. St. s. S. T. Co. No. 15..... 164 KWLK. St. s. S. T. Co. No. 17..... 175 KWN. St. s. S. T. Co. No. 18..... 175 KWMJ. St. s. S. T. Co. No. 19..... 175 LDVW. *Sch. S. T. Co. No. 57..... 1,781 LDWB. *Sch. S. T. Co. No. 81..... 1,774 LJKC. St. s. Sylvan Arrow..... 7,797 LHKN. St. s. Tiger..... 6,273
Smith Navigation Corp., <i>17 Battery pl., New York, N. Y.:</i> LFQR. St. s. Amazonia..... 2,199 LKRW. Sch. Commack..... 1,446 LHCK. Ga. s. Nissecoque..... 971 LHBP. Sch. Rassapeage..... 971 LKST. Ga. s. Sherewog..... 1,353	Southern Pacific Co., <i>Pier 49, North River, New York, N. Y.:</i> JTNB. St. s. Chalmette..... 3,205 KPSB. St. s. Comus..... 4,828 KWRD. St. s. Croole..... 6,754 KRCL. St. s. El Alba..... 4,614 LHPR. St. s. El Almirante..... 5,216 LHTV. St. s. El Capitan..... 5,216 KVTM. St. s. El Chico..... 152 KPMH. St. s. El Cid..... 4,608 KRDO. St. s. El Dia..... 4,613 KGLW. St. s. El Mar..... 3,531 KDMN. St. s. El Monte..... 3,531 LBQK. St. s. El Mundo..... 6,008 KPIC. St. s. El Norte..... 4,604 LBRM. St. s. El Occidente..... 6,008 LBRC. St. s. El Oriente..... 6,008 KCRG. St. s. El Paso..... 3,531 KPRV. St. s. El Rio..... 4,604 KRHL. St. s. El Siglo..... 4,610 LBPK. St. s. El Sol..... 6,008 KPGH. St. s. El Sud..... 4,572 KQTV. St. s. El Valle..... 4,606 JWNR. St. s. Excelstior..... 3,542 KVRL. St. s. Momus..... 6,878 LDCM. St. s. Topia..... 5,125 LHVJ. St. s. Torres..... 4,943	Standard Oil Co. (N. J.), <i>26 Broadway, New York, N. Y.:</i> LJQM. St. s. A. C. Bedford..... 10,614 LKFV. St. s. Ampetco..... 8,301 LFGN. St. s. Ardmore..... 7,129 LGBP. Ga. s. Bacod..... 1,638 LDWS. St. s. Baton Rouge..... 4,973 LDWT. St. s. Bayway..... 5,083 LHBN. St. s. Benjamin Brewster 5,579 LFCU. St. s. Bradford..... 6,303 LDQV. St. s. Brindilla..... 4,170 LFBT. St. s. Caddo..... 6,329 LDSF. St. s. Caloria..... 4,095 LFSR. St. s. Charles Pratt..... 9,059 LDVT. St. s. Chinampa..... 7,057 LFEK. St. s. Communipaw..... 3,170 LFBG. St. s. Corning..... 5,073 LGRH. Ga. s. Dawnlite..... 1,976 LGNB. Ga. s. Daylite..... 1,976 LFCR. St. s. Dayton..... 5,335 LFGD. St. s. De Boto..... 6,268 LCSJ. St. s. El Capitan..... 1,181 LNVD. St. s. F. D. Aschoe..... 8,283 LGTQ. St. s. F. Q. Barstow..... 10,289 LJKP. St. s. Fred W. Weller..... 10,626 LFEK. Ga. s. Glenpool..... 5,459 LGBH. St. s. H. H. Rogers..... 10,060 LKVJ. St. s. H. M. Flagler..... 8,207 LMFQ. St. s. J. A. Bostwick..... 7,929 LQSP. St. s. James McGee..... 10,677 LDNQ. St. s. John D. Rockefeller 8,374 LHGR. St. s. Josiah Macy..... 6,899 LNCQ. St. s. L. J. Drake..... 6,836 LFDJ. St. s. Matincock..... 6,766 LMKN. St. s. Montrolite..... 6,834 LGDB. Ga. s. Moonlite..... 1,955 LFGS. St. s. Muskegee..... 7,224 LMNK. St. s. O. T. Waring..... 5,579 LFDK. St. s. Pioneer..... 5,075 LFDH. St. s. Polarine..... 4,046 LFBP. St. s. Princeton..... 5,061 KSHQ. St. s. S. O. Co. No. 12..... 158 LBHQ. St. s. S. V. Harkness..... 6,899 LPMF. St. s. Sentinel..... 116 LFBQ. St. s. Somerset..... 5,079 LFIH. St. s. Standard..... 10,073 LGDG. Ga. s. Starlite..... 1,955 LGMK. Ga. s. Sunlite..... 1,976 LJPK. St. s. Trontolite..... 6,882 LGFJ. Ga. s. Twillite..... 1,955 LHKR. St. s. W. C. Teagle..... 10,677 LJKW. St. s. W. H. Tilford..... 5,579 LDTG. St. s. Wico..... 2,748 LGQF. St. s. Wm. G. Warden..... 10,289	Standard Transportation Co., <i>26 Broadway, New York, N. Y.:</i> LGCM. St. s. Acme..... 6,920 LGEJ. St. s. Astral..... 8,655 LJQT. St. s. Broad Arrow..... 7,786 LQV. St. s. Peerless..... 6,273 LGNF. St. s. Royal Arrow..... 7,794 KWGN. St. s. Security..... 397 KQTN. St. s. Standard..... 374 LQCR. St. s. Standard Arrow..... 7,791 KNSF. St. s. S. T. Co. No. 2..... 157 KTNL. St. s. S. T. Co. No. 11..... 129 KSFL. St. s. S. T. Co. No. 14..... 164 KSBM. St. s. S. T. Co. No. 15..... 164 KWLK. St. s. S. T. Co. No. 17..... 175 KWN. St. s. S. T. Co. No. 18..... 175 KWMJ. St. s. S. T. Co. No. 19..... 175 LDVW. *Sch. S. T. Co. No. 57..... 1,781 LDWB. *Sch. S. T. Co. No. 81..... 1,774 LJKC. St. s. Sylvan Arrow..... 7,797 LHKN. St. s. Tiger..... 6,273
Smith & Terry (Inc.), <i>116 Broad st., New York, N. Y.:</i> JPQM. Sch. Grace Van Dusen... 303 JQSB. Sch. Lucie Wheatley..... 189 JRHM. Sch. Lydia Middleton... 197 LHST. *Sch. Smith & Terry No. 1..... 1,156 LMTF. *Sch. Smith & Terry No. 2.....			

Names, ALPHABETICALLY ARRANGED, AND POST-OFFICE ADDRESSES OF MANAGING OWNERS OF MERCHANT VESSELS HAVING SIGNAL LETTERS, WITH RIGS, NAMES, AND GROSS TONNAGES—Continued.

Staples Transportation Co.—Con.	Suriname S. S. Corp., 17 Battery pl., New York, N. Y.: LDQT. St. s. Suriname..... 3,724	Thames Towboat Co.—Continued. HSBD. *Sch. Pequot..... 705 KRJN. St. s. R. M. Waterman... 174 KQHL. *Sch. Theodora Palmer. 1,042 KQLH. Sch. Virginia Palmer... 840	Traders' Shipping Corp., 64 Wall st., New York, N. Y.: KSFQ. Sch. Hope Sherwood.... 696
Stark, Archibald L., Boston, Mass.: LMPW. Ga. s. Yehama..... 3,129	Susquehanna S. S. Co., 25 Broad st., New York, N. Y.: LHWK. St. s. Susquehanna..... 2,971	Thane & Co. (Inc.), A. F., Hobart Bldg., San Francisco, Calif.: KQBJ. Sch. Alumna..... 696 KMTV. Bkn. Echo..... 707	Trans-Oceanic Shipping Co. (Inc.), 25 Beaver st., New York, N. Y.: KRHC. Sch. Margaret..... 1,476 KNGQ. St. s. Navahoe..... 1,881
Stark, W. H., Orange, Tex.: LMPW. Ga. s. Elmir Roberts... 784	Sylvanus, Smith & Co., Gloucester, Mass.: KWTC. Sch. Eugenia..... 100	The J. H. W. Steele Co., 51st and Mechanic sts., Galveston, Tex.: LGDF. St. s. Harsteale..... 183	Travang Shipping Co. (Inc.), Produce Exchange, New York, N. Y.: LBDM. Sch. Richard W. Clark . 508
Stauderman, Philip, 8 Bridge st., New York, N. Y.: KVJL. Sch. Sawyer Brothers... 347	Swenson, Ebba A., 185 Newton ave., Jamestown, N. Y.: JKTH. Sch. Samuel Hart..... 210	The Robert Co. (Inc.), 8 Bridge st., New York, N. Y.: JBPD. Bk. Andrew Hicks..... 303	Truitt, Jr., George W., Laurel, Del.: KTMF. Sch. George W. Truitt, jr..... 770
S. S. Mae Co. (Inc.), 17 State st., New York, N. Y.: KPFJ. St. s. Mae..... 2,103	Swift & Co., Chicago, Ill.: LGBC. Ga. s. Alceall..... 709	Thompson, Jr., Joseph E., 2538 Poplar st., Westchester, N. Y.: KJQR. Sch. Benjamin A. Van Brunt..... 1,191	Truxillo S. S. Corp., 17 Battery pl., New York, N. Y.: JSHT. St. s. Truxillo..... 2,265
Stearns Lumber Co., Brewer, Me.: JNTP. Sch. Florence and Lillian 252	Taber, Benj. J., 5 Walnut st., New Bedford, Mass.: KMBG. Sch. Atalanta..... 103	Thompson, Norberg, 1519 Duval st., Key West, Fla.: JMGR. Sch. Flora Condon..... 230	Taggart Coal Co. (Inc.), Savannah Bank & Trust Co. Bldg., Savannah, Ga.: KLRJ. St. s. Condor..... 197
Sterling Ship Co., 943 16th N. st., Seattle, Wash.: LDRK. Bkn. E. R. Sterling..... 2,577	Taggart Coal Co. (Inc.), Savannah Bank & Trust Co. Bldg., Savannah, Ga.: KLRJ. St. s. Condor..... 197	Thompson, Russell A., 57 North Broad st., Mobile, Ala.: KLMN. Sch. Oscar G..... 230	Tag John F. Lewis Co. (Inc.), Philadelphia, Pa.: KSTR. St. s. John F. Lewis..... 157
Stetson Cutler & Co., 70 Kilby st., Boston, Mass.: KBFW. Sch. Hattie H. Barbour 301	Tarver S. B. Corp., Beaumont, Tex.: LKSB. Sch. Geneva Kathleen.. 583	Thurlow, Lewis K., 131 State st., Boston, Mass.: KTSW. Sch. Augusta W. Snow. 830 LQBS. Sch. Charles A. Dean... 1,143 LNCD. Sch. Edna McKnight... 1,326 KTJM. Sch. Ellen Little..... 999 KVLG. Sch. Florence Thurlow . 1,042 KQNG. Sch. Fred W. Thurlow . 1,191 KSRW. Sch. Horace A. Stone... 1,376 KWPB. Sch. Horatio G. Foss... 846 LQCD. Sch. Jennie Flood Kregler 1,838 KTJG. Sch. Margaret Thomas . 1,427 LNHM. Sch. Priscilla Alden... 404 KSCF. Sch. Samuel W. Hatha- way..... 1,038 LHRJ. Sch. Theoline..... 594	Turner, F. L., 180 State st., Boston, Mass.: JLFD. Sch. F. H. Odiorne..... 323 KLBG. Sch. Hazel Dell..... 157
Stirling Ship Co., 943 16th N. st., Seattle, Wash.: LDRK. Bkn. E. R. Sterling..... 2,577	Tempate Ship Corporation, 7 West 10th st., Wilmington, Del.: LHBN. Sch. Tempate..... 700	Texas Co., Port Arthur, Tex.: KQRI. St. s. Alabama..... 2,621 LPMR. St. s. American..... 168 LDQK. St. s. Brabant..... 2,773 LNHT. St. s. Central American. 357 LBQC. *Sch. Dallas..... 1,148 KPLB. Shp. Edward Sewall... 3,206 KLPD. St. s. Florida..... 1,596 KWQL. St. s. Georgia..... 5,106 LPGH. St. s. Latin American... 168 KQRH. St. s. Louisiana..... 2,849 KVHR. *Sch. Magnolia..... 681 KSLF. Ga. s. Maryland..... 2,498 LFTF. St. s. New York..... 6,678 KQRL. St. s. Northwestern... 2,207 LIRD. St. s. South American... 168 LDYF. *Sch. Tampico..... 1,994 LQWV. Ga. s. Texaco 145..... 484 LRJP. Ga. s. Texaco 146..... 484 LQFC. Ga. s. Texaco 147..... 484 LPSD. St. s. Texas..... 6,678 LJMG. Ga. s. Thuban..... 228 LBHP. *Sch. Tulsa..... 607	Turner, Herbert C., 1057 Government st., Mobile, Ala.: KRFF. Sch. Alpena..... 970 KQGS. Sch. Stimson..... 698
Stony Creek Steamboat Co., Recreation Pier, Baltimore, Md.: KSMG. St. s. Stony Creek..... 345	Terry, H. S., New York, N. Y.: HTL. Sch. Helen P..... 145	Tice Towing Line, 17 Battery pl., New York, N. Y.: LCQS. St. s. Diplomatic..... 70 KMTG. St. s. Ticaline..... 99	Turner, Horace, 991 Government st., Mobile, Ala.: KTMB. Sch. Addison E. Bullard 1,465 LJFP. Bk. Doon..... 840 KVFB. St. s. Thomas L. Wand.. 691
Stream, John G., 204 Washington st., Gloucester, Mass.: LBCC. Sch. Georgia..... 102	Texas S. S. Co., 17 Battery pl., New York, N. Y.: LJEN. Ga. s. No. 5..... 223 LDHG. St. s. North American... 344 LCTF. St. s. Pan American... 6,666 LHMF. St. s. Pennsylvania... 6,666 LHNT. St. s. Virginia..... 6,666	Tilton, James A., 105 Brigham st., New Bedford, Mass.: KFDH. Sch. Arthur V. S. Wood- ruff..... 193	Turner, J. Tyler, Mobile, Ala.: KQNV. Sch. W. J. Patterson... 645
Struven, Charles M., 114 S. Frederick st., Baltimore, Md.: LHDM. Sch. Charles M. Struven 632 LQTC. Sch. Dorothea L. Brink- mann..... 698 KHMD. Sch. Florence A..... 154 KGCY. Sch. Richard Cromwell. 118 LBCE. Sch. Richmond..... 288	Texas S. S. Co., 17 Battery pl., New York, N. Y.: LJEN. Ga. s. No. 5..... 223 LDHG. St. s. North American... 344 LCTF. St. s. Pan American... 6,666 LHMF. St. s. Pennsylvania... 6,666 LHNT. St. s. Virginia..... 6,666	Tiverton Co., Steamer, 118 Market st., San Francisco, Calif.: KVET. St. s. Tiverton..... 557	Turner, N. E., Vinegar Bend, Ala.: JTMV. Sch. M. A. Achorn..... 306
Sadden & Christenson (Inc.), Merchants' Exchange Bldg., San Francisco, Calif.: LHDB. St. s. Brooklyn..... 323 LBHK. St. s. Carmel..... 633 KQSP. St. s. Chahals..... 663 LFCQ. St. s. Edna..... 1,783 KWJL. St. s. Grays Harbor... 659 KVPE. St. s. Raymond..... 595	Thames Towboat Co., New London, Conn.: KODJ. St. s. Arles..... 114 KPCD. Sch. Edith..... 516 KRJL. St. s. Harold..... 186 KTNP. *Sch. John Forsyth... 2,193 KPNH. Sch. Marion Chappell . 1,593 KRJM. St. s. Minnie..... 167	Towles, W. H., Fort Myers, Fla.: KMVT. St. s. City of Philadel- phia..... 542	Turner, M. Stanley, 59 Pearl st., New York, N. Y.: KTPF. Sch. Mollie T..... 590
Sugar Products Co., 69 Wall st., New York, N. Y.: LJES. Sch. Joan Kielberg..... 660	Thames Towboat Co., New London, Conn.: KODJ. St. s. Arles..... 114 KPCD. Sch. Edith..... 516 KRJL. St. s. Harold..... 186 KTNP. *Sch. John Forsyth... 2,193 KPNH. Sch. Marion Chappell . 1,593 KRJM. St. s. Minnie..... 167	Town of New Shoreham, New Shoreham, R. I.: KRCH. St. s. New Shoreham... 503	Union Fish Co., 141 Clay st., San Francisco, Calif.: KIDM. Sch. Galileo..... 354 LDCK. Ga. s. Golden Stato... 353 KHMC. Sch. Sequoia..... 341
Sun Company, Finance Bldg., Philadelphia, Pa.: LJMK. St. s. Chester Sun..... 6,660 KQLB. St. s. Paraguay..... 2,627 LJSD. St. s. Sabine Sun..... 6,728 KRPL. St. s. Santa Rita..... 5,273 KVWH. St. s. Sun..... 4,836 LGRJ. St. s. Sunoil..... 7,157 KSBT. St. s. Toledo..... 2,951	Thames Towboat Co., New London, Conn.: KODJ. St. s. Arles..... 114 KPCD. Sch. Edith..... 516 KRJL. St. s. Harold..... 186 KTNP. *Sch. John Forsyth... 2,193 KPNH. Sch. Marion Chappell . 1,593 KRJM. St. s. Minnie..... 167	Townsend, Woodford J., 1407 Poplar Grove st., Baltimore, Md.: JLQW. Sch. Lillie O. Wells.... 174	Union Lumber Co. (Inc.), Crocker Bldg., San Francisco, Calif.: KQTD. St. s. Arctic..... 389 KNJD. St. s. Brunswick... 532 KMVQ. St. s. Coquille River... 415
Sunset Fuel Oil Co. (Inc.), Corpus Christi, Tex.: LKWG. St. s. O. A. Hermanson. 333	Thames Towboat Co., New London, Conn.: KODJ. St. s. Arles..... 114 KPCD. Sch. Edith..... 516 KRJL. St. s. Harold..... 186 KTNP. *Sch. John Forsyth... 2,193 KPNH. Sch. Marion Chappell . 1,593 KRJM. St. s. Minnie..... 167	Town of New Shoreham, New Shoreham, R. I.: KRCH. St. s. New Shoreham... 503	Union Oil Co. of Calif., Oleum, Calif.: LFSV. St. s. La Brea..... 6,889 LFTS. St. s. Los Angeles... 6,876 LFBW. St. s. Lyman Stewart... 6,064 KQMJ. St. s. Oleum..... 2,928 LGFW. *Sch. Simla..... 2,282

Names, ALPHABETICALLY ARRANGED, AND POST-OFFICE ADDRESSES OF MANAGING OWNERS OF MERCHANT VESSELS HAVING SIGNAL LETTERS, WITH RIGS, NAMES, AND GROSS TONNAGES—Continued.

Union Petroleum S. S. Co., <i>Philadelphia, Pa.:</i> LDVQ. St. s. Westwego..... 5,275	United States Shipping Board— Continued. LMTQ. St. s. Alanthus..... 2,551 LMWK. St. s. Alapaha..... 2,573 LQGD. St. s. Alcis..... 2,594 LNTW. St. s. Alcona..... 3,658 LRCK. St. s. Alderman..... 3,343 LQGF. St. s. Aleator..... 2,594 LPSM. St. s. Aledo..... 5,123 LHVJ. St. s. Allies..... 3,638 LNRD. St. s. Allison..... 2,551 LMFS. St. s. Allentown..... 4,938 LMCS. St. s. Alloway..... 6,165 LMPS. St. s. Alvada..... 2,573 LRNG. St. s. Ambridge..... 6,848 LJTH. St. s. America..... 2,405 LPGF. St. s. Ammonoosuc..... 2,551 LNRG. St. s. Amoron..... 2,529 LHKW. St. s. Amphion..... 7,409 LMSF. St. s. Anacortes..... 4,829 LHTC. St. s. Andalusia..... 5,509 LMJV. St. s. Andra..... 2,551 LRDH. St. s. Angelina..... 2,554 LMFT. St. s. Aniwa..... 6,165 LHKS. St. s. Anna..... 1,598 LQWT. St. s. Anniston..... 3,658 LMWN. St. s. Anoka..... 2,922 LPDV. St. s. Anther..... 2,537 LMSJ. St. s. Apalachee..... 2,474 LHVN. St. s. Apalles..... 8,398 LNFK. St. s. Aowa..... 2,551 LNWT. St. s. Arado..... 2,551 LPKW. St. s. Arambol..... 2,551 LHJC. Shp. Arapahoe..... 2,103 LHJP. St. s. Arcadia..... 5,458 LPWD. St. s. Archer..... 7,883 LQBM. St. s. Ardena..... 2,560 LRNJ. St. s. Argenta..... 8,343 LHCQ. St. s. Armenia..... 5,463 LHMJ. St. s. Artemis..... 8,413 LQBI. St. s. Artisan..... 857 LQMB. St. s. Arundel..... 2,550 LHCS. St. s. Ascuney..... 4,966 LRHG. St. s. Ashbee..... 8,853 LNMJ. St. s. Ashburn..... 2,799 LQMH. St. s. Aspenhill..... 2,564 LNCP. St. s. Astoria..... 8,020 LQHG. St. s. Astrea..... 415 LRGQ. St. s. Atlantus..... 2,481 LPKN. St. s. Auburn..... 6,047 LMQT. St. s. Aurora..... 2,585 LKSF. St. s. Avondale..... 5,731 LPHI. St. s. Awensdaw..... 2,799 LQHD. St. s. Baganito..... 2,445 LPBK. St. s. Bagosa..... 2,551 LPGN. St. s. Balabac..... 2,551 LMSK. St. s. Baladan..... 3,004 LPSJ. St. s. Baldridge..... 437 LPSK. St. s. Baldrock..... 437 LQFB. St. s. Baleshed..... 437 LNMH. St. s. Balino..... 2,551 LNFP. St. s. Balliett..... 3,012 LQFC. St. s. Ballcamp..... 437 LQFM. St. s. Ballenas..... 437 LQFK. St. s. Ballew..... 437 LPFT. St. s. Balosaro..... 2,460 LRHT. St. s. Balsam..... 5,104 LMRW. St. s. Balsto..... 2,551 LMTN. St. s. Banago..... 2,551 LQFN. St. s. Banaran..... 2,551 LNBD. St. s. Bancroft..... 2,537 LPKN. St. s. Banicaa..... 2,557 LMTK. St. s. Barabos..... 2,564 LRGD. St. s. Bar Harbor..... 2,431 LQSD. St. s. Barkhamstead..... 437 LPJV. St. s. Barlas..... 437 LQSC. St. s. Barlow..... 2,561 LPTV. St. s. Barrow..... 437 LRDG. St. s. Barranca..... 429 LRJF. St. s. Barranfork..... 429 LNFT. St. s. Barrington..... 2,564 LEJG. St. s. Barryton..... 2,564 LRMQ. St. s. Barstow..... 429 LPTT. St. s. Barugo..... 2,551 LMSQ. St. s. Bassan..... 2,551	United States Shipping Board— Continued. LQCW. St. s. Batanes..... 2,554 LPKB. St. s. Batino..... 2,559 LRHK. St. s. Battenville..... 2,440 LPBS. St. s. Baxley..... 2,551 LPCT. St. s. Bayou Teche..... 2,551 LPCM. St. s. Beaumont..... 2,551 LNDQ. St. s. Bedminster..... 2,551 LPKV. St. s. Beechland..... 3,355 LNHJ. St. s. Belair..... 2,551 LNMK. St. s. Belding..... 2,573 LNQH. St. s. Belgrade..... 2,551 LNMP. St. s. Bellingham..... 4,854 LMJB. St. s. Bellota..... 2,620 LMVB. St. s. Beloit..... 2,531 LPSN. St. s. Belvidere..... 5,123 LPDB. St. s. Benvola..... 3,020 LPPK. St. s. Benzonia..... 2,573 LPRB. St. s. Berea..... 2,551 LPNC. St. s. Berela..... 2,551 LNHD. St. s. Berwyn..... 4,992 LRHM. St. s. Besseman..... 4,923 LJTK. St. s. Bethlehem..... 2,674 LRMD. St. s. Bethlehem Bridge..... 3,658 LKWT. St. s. Biloxi..... 3,021 LKTJ. St. s. Biran..... 2,773 LPHK. St. s. Birchleaf..... 2,979 LHGG. St. s. Black Arrow..... 6,599 LRHB. St. s. Blar..... 5,784 LRPC. St. s. Blakeley..... 2,899 KFBR. Sch. Blanche H. King..... 1,156 LMCV. St. s. Blandon..... 3,017 LNBJ. St. s. Blandington..... 2,575 LNQK. St. s. Blue Eagle..... 2,531 LQGT. St. s. Bluffton..... 2,559 LNJB. St. s. Blythedale..... 2,612 LMFK. St. s. Bollston..... 3,017 LFBV. St. s. Booknoff..... 2,455 LPIJ. St. s. Bolkow..... 2,551 LNCF. St. s. Bologan..... 2,585 LNBH. St. s. Bonham..... 3,349 LNBJ. St. s. Bonifay..... 2,540 LMSQ. St. s. Bonafon..... 2,542 LQVT. St. s. Bonnetere..... 2,453 LFRF. St. s. Boone..... 2,551 LPRF. St. s. Boonsborough..... 2,551 LQCN. St. s. Borad..... 2,441 LPCJ. St. s. Boreta..... 5,361 LQVK. St. s. Boston..... 2,557 LQVK. St. s. Bosworth..... 2,599 LMWJ. St. s. Botsford..... 2,474 LQDS. St. s. Boulton..... 2,584 LRDB. St. s. Bound Brook..... 3,658 LQMG. St. s. Boxbutte..... 2,564 LMWR. St. s. Boxley..... 2,532 LQMF. St. s. Boykin..... 2,564 LQKQ. St. s. Braddock..... 6,861 LQHT. St. s. Braeburn..... 2,922 LNSF. St. s. Brandywine..... 4,909 LRKW. St. s. Brasher..... 3,658 LKMJ. St. s. Bremerton..... 4,856 LPSF. St. s. Briarcliff..... 2,551 LPSD. St. s. Brevard..... 2,551 LJTN. St. s. Briton..... 2,434 LMWQ. St. s. Bromela..... 2,959 LNFV. St. s. Brompton..... 2,940 LNRP. St. s. Broncho..... 2,940 LPBS. St. s. Brookdale..... 2,935 LPFN. St. s. Brookfield..... 2,961 LPNF. St. s. Brookhaven..... 2,923 LQNH. St. s. Brookland..... 2,934 LRGD. St. s. Brookside..... 2,945 LPQS. St. s. Buckhannon..... 2,469 LQNT. St. s. Buckhorn..... 2,930 LNPF. St. s. Bugaya..... 2,551 LNQH. St. s. Buhisan..... 2,573 LNHS. St. s. Bulana..... 2,573 LRSM. St. s. Burnwell..... 5,711 LQJF. St. s. Bushong..... 2,948 LRGP. St. s. Bushrod..... 2,948 LRGN. St. s. Butte..... 2,948 LRMN. St. s. Buttercup..... 429 LRMP. St. s. Butterfield..... 429	United States Shipping Board— Continued. LQJG. St. s. Buttonwood..... 2,846 LRNB. St. s. Byfield..... 2,846 LPVR. St. s. Cabegon..... 6,107 LNVW. St. s. Cabeza..... 2,564 LQFH. St. s. Cabrille..... 5,030 LPPQ. St. s. Cabura..... 2,564 LNPP. St. s. Cadaretta..... 2,865 LPHJ. St. s. Caddopeak..... 2,905 LMKP. St. s. Calala..... 2,799 LMQF. St. s. Calaveras..... 3,379 LNJC. St. s. Calicoeok..... 2,379 LNMJ. St. s. Callispell..... 2,379 LPGW. St. s. Callabanas..... 2,740 LMGK. St. s. Callooh..... 3,017 LQWB. St. s. Calvert..... 4,298 LQPM. St. s. Campello..... 2,469 LMSJ. St. s. Canillas..... 6,846 LJVS. St. s. Canoga..... 5,575 LKRJ. St. s. Cape Henry..... 4,992 LMHG. St. s. Cape Lookout..... 4,996 LNKJ. St. s. Cape May..... 6,867 LKWD. St. s. Cape Roman..... 4,992 LQJF. St. s. Capines..... 2,531 LNMW. St. s. Caponika..... 3,019 LRGB. St. s. Cascade..... 4,856 LHTF. St. s. Casco..... 6,022 LPDG. St. s. Casimira..... 2,551 LPRK. St. s. Castle Point..... 3,301 LQRC. St. s. Castle Town..... 3,328 LPVT. St. s. Castle Wood..... 3,304 LMSW. St. s. Catawba..... 3,129 LNRW. St. s. Cawker..... 2,551 LPBT. St. s. Cedar Spring..... 2,943 LQRH. St. s. Centurion..... 2,415 LPGN. St. s. Coralvo..... 2,323 LQMR. St. s. Cosco..... 2,323 LQMS. St. s. Cerro Gardo..... 2,323 LNSJ. St. s. Challenger..... 2,955 LRDW. St. s. Chamberino..... 2,323 LQMT. St. s. Chamblee..... 2,323 LRFJ. St. s. Chantier..... 2,323 LQPD. St. s. Chaparral..... 2,323 LQMV. St. s. Chappel..... 2,323 LNVK. St. s. Charlot..... 3,658 LQWR. St. s. Chattanooga..... 3,658 LRQJ. St. s. Chataugua..... 2,323 LMPD. St. s. Chebaulip..... 2,489 LMSF. St. s. Charon..... 2,489 LQJG. St. s. Chestnut Hill..... 4,935 LQBR. St. s. Chetopa..... 3,658 LNKF. St. s. Chibiasos..... 2,551 LQCC. St. s. Chicago Bridge..... 3,658 LHJG. Shp. Chillicothe..... 1,922 LNHQ. St. s. Chimo..... 2,522 LRHJ. St. s. Chipchung..... 6,165 KSNF. St. s. Cicoa..... 1,588 LRBQ. St. s. City of Iureka..... 6,260 LNRW. St. s. Clackamas..... 2,922 LRNF. St. s. Clairton..... 6,945 LHKT. St. s. Clara..... 3,391 LQMD. St. s. Cleopatra..... 415 LQVN. St. s. Coaxet..... 6,155 LPBV. St. s. Cocheo..... 1,192 LQDH. St. s. Cochim..... 2,559 LPBW. St. s. Cockamong..... 1,192 LNGJ. St. s. Cocchino..... 3,013 LNSG. St. s. Cocohasset..... 6,769 LNVN. St. s. Cokato..... 3,658 LQKN. St. s. Cokest..... 6,224 LNPR. St. s. Coloms..... 2,536 LQMG. St. s. Columbia..... 1,928 LNKC. St. s. Columbine..... 2,551 LMTJ. St. s. Congaree..... 2,551 LNHS. St. s. Connersville..... 2,522 LPHD. St. s. Conotton..... 2,524 LQBF. St. s. Consort..... 3,658 LNWD. St. s. Contocook..... 2,544 LHTG. St. s. Coosa..... 1,909 LNKJ. St. s. Copalgrove..... 2,524 LQVM. St. s. Copera..... 2,153 LQKJ. St. s. Coquina..... 2,153 LQRJ. St. s. Corapeak..... 2,153
--	---	--	--

United States Shipping Board,

Washington, D. C.

LQPN. St. s. Abbeville..... 2,542	LNRK. St. s. Aberdeen..... 2,917
LMTJ. St. s. Abigada..... 2,929	LQGI. St. s. Abiron..... 5,335
LQJR. St. s. Absaroka..... 5,568	LMBJ. St. s. Abscon..... 3,372
LKVN. St. s. Accoromb..... 5,996	LQGM. St. s. Accroma..... 2,565
LQGH. St. s. Aculeo..... 2,594	LHWN. St. s. Adelheid..... 2,870
LQHF. St. s. Adway..... 2,537	LQFK. St. s. Adfakay..... 2,564
LPVD. St. s. Aftana..... 2,594	LPVF. St. s. Agarista..... 2,594
LNDF. St. s. Agawam..... 3,658	LNQD. St. s. Agwisdale..... 5,080
LPSC. St. s. Agwistar..... 5,229	LQCC. St. s. Ahala..... 2,584
LQNT. St. s. Aiken..... 2,537	LQVJ. St. s. Airmwell..... 2,573
LPFG. St. s. Airmwell..... 2,573	LMVW. St. s. Airle..... 2,799
LNFB. St. s. Alabat..... 2,551	LNTB. St. s. Alabat..... 2,551
LNVB. St. s. Alamosa..... 3,658	

Each vessel is incorporated under its own name.

Names, Alphabetically Arranged, and Post-Office Addresses of Managing Owners of Merchant Vessels Having Signal Letters, with Rigs, Names, and Gross Tonnages—Continued.

United States Shipping Board—
Continued.

LBCW. St. s. Corcoran.....	2, 153
LBCV. St. s. Cornucopia.....	2, 153
LBNW. St. s. Coronado.....	5, 967
LNRH. St. s. Corrales.....	2, 157
LNDW. St. s. Corsicana.....	2, 157
LNTM. St. s. Corydon.....	2, 351
LNRB. St. s. Costilla.....	2, 351
LNWH. St. s. Cotopaxi.....	2, 351
LPVC. St. s. Cottal.....	3, 020
LPJR. St. s. Cottonplant.....	2, 450
LPJQ. St. s. Cottonwood.....	2, 450
LPRD. St. s. Coulee.....	2, 450
LPRC. St. s. Council Bluffs.....	2, 450
LPCR. St. s. Couparle.....	2, 450
LPBC. St. s. Courageous.....	7, 887
LPWQ. St. s. Courtols.....	2, 450
LQHN. St. s. Couchatta.....	2, 450
LQHP. St. s. Coultolen.....	2, 450
LQJN. St. s. Covatt.....	2, 450
LEBH. St. s. Covedale.....	2, 450
LQNB. St. s. Covena.....	2, 450
LRBG. St. s. Coverun.....	2, 450
LQSH. St. s. Cowan.....	2, 450
LPTB. St. s. Cowanshannock.....	2, 532
LPTF. St. s. Cowardin.....	3, 351
LQJR. St. s. Cowboy.....	2, 532
LQPJ. St. s. Cowee.....	2, 507
LMRP. St. s. Coweta.....	2, 551
LQWG. St. s. Cowiche.....	2, 496
LNJD. St. s. Cumberland.....	2, 551
LRFQ. St. s. Cushnoc.....	6, 029
LRPV. *Sch. Cutler.....	1, 322
LRHN. St. s. Crabtree.....	2, 496
LQVQ. St. s. Craftsman.....	3, 558
LEDK. St. s. Craigrownie.....	2, 496
LMVV. St. s. Craifcreek.....	2, 202
LNWF. St. s. Cranemest.....	2, 202
LNQV. St. s. Crathorne.....	2, 241
LNJW. St. s. Crawl Keys.....	2, 306
LNBB. St. s. Craycroft.....	2, 202
LNWQ. St. s. Cressap.....	2, 922
LNBE. St. s. Cruso.....	2, 422
LNDT. St. s. Deca.....	2, 579
LRMC. St. s. Dade County.....	3, 658
LPFV. St. s. Dalgada.....	2, 469
LPJM. St. s. Dallas.....	5, 125
LQDJ. St. s. Damacan.....	2, 556
LMVK. St. s. Dancy.....	2, 559
LNSJ. St. s. Daram.....	2, 573
LQDF. St. s. Dardora.....	2, 556
LPVN. St. s. Darrah.....	2, 553
LQPB. St. s. Decatur Bridge.....	3, 658
LRSM. St. s. Deepwater.....	7, 610
LNQB. St. s. Dearfield.....	7, 622
LRPS. St. s. Deer Lodge.....	6, 281
LRMD. St. s. Defiance.....	7, 898
LRBJ. St. s. Delana.....	2, 799
LRPN. St. s. Deranof.....	5, 245
LJHK. St. s. Democracy.....	4, 430
LEFT. St. s. Diablo.....	6, 103
LQSF. St. s. Dio.....	5, 312
LRVY. St. s. Director.....	6, 475
LRTH. St. s. Dirigo.....	6, 768
LQTS. St. s. Donora.....	6, 846
LQBR. St. s. Dungsness.....	2, 537
LQBC. St. s. Duquesne.....	6, 861
LQCP. St. s. E. C. Pope.....	2, 787
LNQB. St. s. E. L. Doherty Third.....	7, 753
LPJK. St. s. East Cape.....	5, 812
LMQC. St. s. East Indian.....	5, 153
LRSF. St. s. East Side.....	5, 104
LRFB. St. s. East Wind.....	5, 846
LKWN. St. s. Eastern Chief.....	4, 670
LNPS. St. s. Eastern Cross.....	4, 576
LMKO. St. s. Eastern King.....	3, 164
LRBH. St. s. Eastern Light.....	7, 192
LMJF. St. s. Eastern Queen.....	5, 797
LMFV. St. s. Eastern Sea.....	5, 839
LPPG. St. s. Eastern Shore.....	6, 731
LMOD. St. s. Eastern Star.....	4, 330
LKVV. St. s. Eastern Sun.....	5, 851
LPNM. St. s. Easterling.....	5, 847
LMFQ. St. s. Easterner.....	5, 806

United States Shipping Board—
Continued.

LNJG. St. s. Eastport.....	4, 385
LPMJ. St. s. Eclipse.....	7, 883
LQJK. St. s. Edellyn.....	8, 713
LPDM. St. s. Edenton.....	6, 992
LPHV. St. s. Edgecombe.....	6, 967
LPKG. St. s. Edgefield.....	6, 990
LQMW. St. s. Edgehill.....	6, 964
LQSG. St. s. Edgemont.....	6, 962
LRBP. St. s. Edgemore.....	6, 999
LRGT. St. s. Edgewood.....	7, 000
LRPD. St. s. Edisto.....	7, 003
LRTD. St. s. Edmore.....	7, 002
LQWP. St. s. Eldena.....	7, 000
LRJT. St. s. Eldridge.....	7, 004
LQTN. St. s. Elfinor.....	4, 295
LRPJ. St. s. Elkwater.....	2, 730
LMNT. St. s. Englewood.....	5, 138
LHKV. St. s. Erny.....	6, 615
LKND. St. s. Esopus.....	2, 572
LRQP. St. s. Euharlee.....	2, 551
LRPV. St. s. Eyota.....	2, 529
LJFC. St. s. Evansville.....	3, 944
LQCS. St. s. Everglades.....	2, 362
LKPG. St. s. F. P. Jones.....	1, 899
LQSI. St. s. Fairfield.....	2, 551
LNJF. St. s. Falmouth.....	2, 551
LPQM. St. s. Fame.....	4, 415
LQCH. St. s. Faraby.....	3, 658
LPTS. St. s. Farnam.....	3, 658
LQMP. St. s. Fassett.....	2, 527
LNMV. St. s. Federal.....	6, 968
LRQS. St. s. Fernandina.....	3, 551
LQJW. St. s. Flavel.....	3, 016
LNPG. St. s. Folsom.....	2, 551
LMWB. St. s. Forster.....	2, 552
LQGM. St. s. Fort George.....	2, 551
LPWC. St. s. Fort Pitt Bridge.....	3, 658
LPGR. St. s. Fort Riley.....	2, 539
LQGS. St. s. Fort Russell.....	2, 541
LPMS. St. s. Fort Scott.....	2, 534
LPVG. St. s. Fort Seward.....	2, 597
LRMV. St. s. Fort Sill.....	2, 594
LRPW. St. s. Fort Smith.....	2, 594
LRPN. St. s. Fort Snelling.....	2, 537
LRMT. St. s. Fort Stevens.....	2, 594
LRCS. St. s. Fort Wayne.....	6, 245
LQJS. St. s. Fort Worth.....	2, 559
LRMB. St. s. Fort Wright.....	2, 526
LJGK. St. s. Freedom.....	5, 640
LKVS. St. s. Fresno.....	3, 202
LRJB. St. s. G. A. Flagg.....	3, 909
LKKS. St. s. Galahad.....	6, 241
LMNS. St. s. Galesburg.....	5, 138
LQSK. St. s. Ganeri.....	2, 551
LNMT. St. s. Garfield.....	2, 948
LKWR. St. s. Garibaldi.....	2, 873
LQCG. St. s. Glendola.....	2, 740
LQFS. St. s. Glendoyle.....	2, 740
LQNT. St. s. Glorieta.....	2, 722
LQWD. St. s. Glymont.....	2, 722
LRFH. St. s. Glyndon.....	2, 722
LNBR. St. s. Goodspeed.....	2, 368
LNBS. St. s. Gore.....	2, 368
LNVS. St. s. Governor John Lind.....	3, 431
LRKP. St. s. Gray Eagle.....	2, 978
LRKP. St. s. Grayling.....	2, 959
LJWH. St. s. Guarro.....	5, 873
LRPT. St. s. Guilford.....	2, 873
LRCS. St. s. Guimba.....	6, 100
LQWF. St. s. Gunston Hall.....	6, 182
LNTC. St. s. Harish.....	2, 551
LJMC. St. s. Hatteras.....	4, 919
LNTR. St. s. Haverhill.....	2, 551
LQVM. St. s. Hedron.....	7, 900
LRKH. St. s. Hegira.....	7, 990
LQMC. St. s. Henry Clay.....	8, 166
LRNT. St. s. Hickman.....	5, 121
LRPW. St. s. Hico.....	3, 658
LRMH. St. s. Hillsborough.....	3, 658
County.....	3, 658
LMQG. St. s. Hobak.....	2, 519
LMRH. St. s. Holbrook.....	3, 651
LQCM. St. s. Homestead.....	6, 961

United States Shipping Board—
Continued.

LJCV. St. s. Honolulu.....	6, 125
LPWS. St. s. Horado.....	3, 353
LQJK. St. s. Houmas.....	7, 154
LQSP. St. s. Hoven.....	7, 156
LRKM. St. s. Hoxbar.....	7, 156
LQBF. St. s. Hoxie.....	4, 986
LRSK. St. s. Huachuca.....	5, 144
LRCD. St. s. Hukey.....	418
LRDV. St. s. Hulver.....	418
LRDQ. St. s. Humacoma.....	418
LRDS. St. s. Humrick.....	418
LKJH. St. s. Ice King.....	4, 737
LHJT. St. s. Iria.....	4, 730
LNPW. St. s. Independence.....	7, 893
LJDN. St. s. Indiana.....	5, 742
LNPQ. St. s. Indianapolis.....	8, 164
LNTV. St. s. Ingold.....	3, 658
LRHC. St. s. Intan.....	6, 126
LNJQ. St. s. Invinible.....	7, 888
LRPQ. St. s. Ipswich.....	6, 214
LNCP. St. s. Iris.....	2, 858
LNBT. St. s. Isanti.....	6, 177
LHCR. St. s. Isonomia.....	3, 901
LNQJ. St. s. Issaquena.....	2, 583
LNQS. St. s. Itasca.....	2, 537
LQFI. St. s. Itompa.....	3, 349
LRMS. St. s. Jackson.....	3, 658
LRPW. St. s. Jacona.....	5, 238
LRVQ. St. s. Jacox.....	2, 740
LHSP. St. s. Jeannette Skinner.....	5, 715
LRMF. St. s. Jefferson County.....	3, 658
LRPW. St. s. Jekyl.....	3, 658
LKNT. St. s. John M. Connelly.....	4, 939
LRMG. St. s. Johnson City.....	3, 658
LRJH. Sch. Jonesport.....	1, 322
LRDQ. St. s. Kemesit.....	6, 171
LNCR. St. s. Kanabac.....	2, 474
LRPS. St. s. Kanakee.....	2, 594
LPFH. St. s. Kangi.....	2, 573
LRMT. St. s. Kaskaskia.....	2, 934
LMCQ. St. s. Kasota.....	3, 017
LRPW. St. s. Katonah.....	2, 559
LQKP. St. s. Ketticut.....	6, 171
LNQW. St. s. Kenosha.....	2, 548
LMRN. St. s. Keota.....	2, 572
LMHW. St. s. Kickapoo.....	3, 002
LMWP. St. s. Kineo.....	2, 573
LRDF. St. s. Kimta.....	2, 556
LRCP. St. s. Kishacoquillas.....	5, 784
LRJM. St. s. Kinson.....	5, 988
LQHK. St. s. Klamath.....	3, 020
LRKF. St. s. Knoxville.....	3, 658
LRPT. St. s. Kokomo.....	2, 594
LRMG. St. s. Kowa.....	3, 019
LRST. St. s. Kusdeca.....	2, 551
LRPN. St. s. La Forge.....	2, 529
LNJR. St. s. Lake Agomak.....	2, 339
LMNQ. St. s. Lake Akkra.....	2, 368
LKNH. St. s. Lake Allen.....	2, 306
LMWG. St. s. Lake Alvada.....	2, 329
LKTC. St. s. Lake Annette.....	2, 177
LNHD. St. s. Lake Arline.....	2, 084
LJSF. St. s. Lake Arthur.....	1, 948
LRMR. St. s. Lake Aurice.....	2, 353
LRDM. St. s. Lake Beacon.....	2, 338
LRNF. St. s. Lake Belzona.....	2, 350
LRMJ. St. s. Lake Benbow.....	2, 368
LKRH. St. s. Lake Benton.....	2, 018
LRNQ. St. s. Lake Berdan.....	2, 342
LMGW. St. s. Lake Blanchester.....	2, 346
LRMT. St. s. Lake Bledsoe.....	2, 316
LQCF. St. s. Lake Bridge.....	1, 977
LRMS. St. s. Lake Buckeye.....	3, 538
LJSG. St. s. Lake Butler.....	1, 948
LRNP. St. s. Lake Calhoun.....	2, 359
LRNS. St. s. Lake Calisto.....	2, 379
LRNW. St. s. Lake Callicoon.....	2, 379
LQHW. St. s. Lake Calvernia.....	2, 364
LRBJ. St. s. Lake Canaveral.....	2, 352
LRHV. St. s. Lake Candelaria.....	2, 362
LKJP. St. s. Lake Capens.....	2, 026
LRVK. St. s. Lake Cathoon.....	1, 955
LRBV. St. s. Lake Catherine.....	2, 016

United States Shipping Board—
Continued.

LKSC. St. s. Lake Cayuga.....	2, 010
LHWJ. St. s. Lake Champlain.....	2, 046
LJVP. St. s. Lake Charles.....	2, 013
LKVC. St. s. Lake Charlotte.....	2, 239
LRWN. St. s. Lake Charlottes- ville.....	2, 864
LKVR. St. s. Lake Chelan.....	2, 010
LKNJ. St. s. Lake Clear.....	2, 054
LJSK. St. s. Lake Como.....	2, 018
LRMB. St. s. Lake Conesus.....	2, 292
LJPG. St. s. Lake Conway.....	1, 948
LRNP. St. s. Lake Copley.....	2, 379
LJVV. St. s. Lake Crescent.....	2, 054
LKMV. St. s. Lake Crystal.....	2, 308
LNCG. St. s. Lake Dancey.....	2, 323
LKWQ. St. s. Lake Daraga.....	2, 371
LMVG. St. s. Lake Delancey.....	2, 316
LNKP. St. s. Lake Desha.....	2, 338
LRMS. St. s. Lake Deval.....	2, 329
LJKR. St. s. Lake Duane.....	1, 948
LRMH. St. s. Lake Duncan.....	2, 367
LJHC. St. s. Lake Dummore.....	2, 396
LRQH. St. s. Lake Dryer.....	2, 357
LRMS. St. s. Lake Eefhart.....	2, 337
LRPK. St. s. Lake Elkko.....	2, 330
LJSR. St. s. Lake Elizabeth.....	2, 308
LRFW. St. s. Lake Elkwood.....	2, 730
LRMR. St. s. Lake Elsinore.....	2, 330
LKSD. St. s. Lake Ennis.....	2, 371
LRKS. St. s. Lake Fannin.....	2, 649
LQNR. St. s. Lake Faresman.....	2, 592
LRNT. St. s. Lake Farge.....	2, 624
LRMN. St. s. Lake Faristell.....	2, 624
LRGK. St. s. Lake Farlin.....	2, 581
LKQC. St. s. Lake Felicity.....	1, 948
LKTM. St. s. Lake Fernwood.....	2, 013
LRQG. St. s. Lake Festina.....	2, 571
LRSG. St. s. Lake Festus.....	2, 571
LRPT. St. s. Lake Fivolla.....	2, 592
LRVH. St. s. Lake Flume.....	2, 592
LRWJ. St. s. Lake Flushing.....	2, 592
LRKH. St. s. Lake Fluvanna.....	2, 349
LRBL. St. s. Lake Flynn.....	2, 592
LRDM. St. s. Lake Folcroft.....	2, 592
LQHM. St. s. Lake Fonda.....	2, 592
LRND. St. s. Lake Fondulac.....	2, 338
LQKT. St. s. Lake Fontana.....	2, 592
LQJV. St. s. Lake Fontanet.....	2, 592
LJGD. St. s. Lake Forest.....	1, 948
LQCR. St. s. Lake Forkville.....	2, 624
LQKB. St. s. Lake Forney.....	2, 624
LQND. St. s. Lake Forsby.....	2, 624
LQPS. St. s. Lake Fossil.....	2, 624
LRNT. St. s. Lake Fostoria.....	2, 618
LRCD. St. s. Lake Fouché.....	2, 615
LRPK. St. s. Lake Foxboro.....	2, 583
LQDV. St. s. Lake Foxcraint.....	2, 583
LQNM. St. s. Lake Fraichur.....	2, 583
LQNP. St. s. Lake Fraley.....	2, 583
LRPD. St. s. Lake Frampton.....	2, 622
LRMD. St. s. Lake Francis.....	2, 016
LRPH. St. s. Lake Franconia.....	2, 621
LRHR. St. s. Lake Fray.....	2, 622
LQFG. St. s. Lake France.....	2, 622
LRFD. St. s. Lake Freckles.....	2, 622
LQDW. St. s. Lake Freeborn.....	2, 622
LQKD. St. s. Lake Fredd.....	2, 622
LQKL. St. s. Lake Freeland.....	2, 622
LQNP. St. s. Lake Freezeout.....	2, 622
LQRP. St. s. Lake Freychton.....	2, 622
LQPR. St. s. Lake Fresco.....	2, 622
LRBN. St. s. Lake Friar.....	2, 622
LRNK. St. s. Lake Frio.....	2, 616
LRNM. St. s. Lake Frohna.....	2, 616
LQPV. St. s. Lake Furgard.....	2, 607
LQVY. St. s. Lake Furley.....	2, 607
LRMC. St. s. Lake Gakona.....	2, 368
LRHC. St. s. Lake Galera.....	2, 316
LRQK. St. s. Lake Gardner.....	2, 292
LRST. St. s. Lake Garza.....	2, 331
LRNB. St. s. Lake Gaspar.....	2, 331
LRNP. St. s. Lake Gedney.....	2, 783
LRMD. St. s. Lake Geneva.....	1, 998

Names, Alphabetically Arranged, and Post-Office Addresses of Managing Owners of Merchant Vessels Having Signal Letters, with Rigs, Names, and Gross Tonnages—Continued.

United States Shipping Board—Continued.

LQWK. St. s. Lake Gilboa.....	2,664
LQWM. St. s. Lake Gilpen.....	2,664
LRGJ. St. s. Lake Gilta.....	2,664
LRDC. St. s. Lake Giltedge.....	2,664
LRHW. St. s. Lake Gitano.....	2,664
LQTB. St. s. Lake Glebe.....	2,324
LRDT. St. s. Lake Glencoe.....	2,324
LNFF. St. s. Lake Gorin.....	2,368
LNFW. St. s. Lake Gormaniana.....	2,368
LNGQ. St. s. Lake Govan.....	2,343
LNWC. St. s. Lake Gradan.....	2,632
LQBV. St. s. Lake Grafton.....	2,630
LPKM. St. s. Lake Grainger.....	2,615
LQSW. St. s. Lake Grama.....	2,615
LQRT. St. s. Lake Gramplan.....	2,615
LQPT. St. s. Lake Grampus.....	2,615
LRGM. St. s. Lake Granby.....	2,615
LNRT. St. s. Lake Grandon.....	2,611
LNRP. St. s. Lake Grandite.....	2,611
LNMS. St. s. Lake Gratts.....	2,611
LPCC. St. s. Lake Grattan.....	2,611
LPFS. St. s. Lake Gravella.....	2,611
LNVC. St. s. Lake Gravetti.....	2,611
LPNJ. St. s. Lake Gravity.....	2,592
LPNH. St. s. Lake Greenbrier.....	2,592
LMGC. St. s. Lake Greenwood.....	2,150
LPWR. St. s. Lake Grctina.....	2,592
LPSS. St. s. Lake Grogan.....	2,592
LMCF. St. s. Lake Harney.....	2,013
LMGT. St. s. Lake Harris.....	2,217
LMTV. St. s. Lake Helen.....	1,998
LKQH. St. s. Lake Hemlock.....	2,308
LMRT. St. s. Lake Hewes.....	2,330
LJGH. St. s. Lake Huron.....	2,080
LKQJ. St. s. Lakehurst.....	2,308
LQWC. St. s. Lake Inaha.....	2,622
LNCS. St. s. Lake Indian.....	1,991
LMDF. St. s. Lake Janet.....	2,292
LJVQ. St. s. Lake Jessup.....	2,013
LNJK. St. s. Lake Kytte.....	2,157
LJFS. St. s. Lakeland.....	2,364
LKTB. St. s. Lake Larga.....	2,371
LKTC. St. s. Lake Lasang.....	2,371
LMBJ. St. s. Lake Ledan.....	2,369
LKMQ. St. s. Lake Lemando.....	2,370
LMHK. St. s. Lake Leka.....	2,352
LMSC. St. s. Lake Licking.....	2,368
LPNK. St. s. Lake Licoco.....	2,350
LKQT. St. s. Lake Lida.....	2,177
LPV. St. s. Lake Liliusun.....	2,350
LJNH. St. s. Lake Lillian.....	2,020
LMQD. St. s. Lake Linden.....	2,150
LKTR. St. s. Lake Louise.....	2,242
LMVQ. St. s. Lake Marion.....	2,230
LMFB. St. s. Lake Markham.....	1,998
LKWP. St. s. Lake Mary.....	2,292
LNQP. St. s. Lake Mattato.....	2,338
LKMR. St. s. Lake Maurepas.....	2,242
LMWD. St. s. Lake Medford.....	2,084
LJFV. St. s. Lake Michigan.....	2,020
LJCS. St. s. Lake Mohonk.....	2,124
LMKG. St. s. Lake Monroe.....	2,150
LKTI. St. s. Lake Narka.....	2,367
LJVR. St. s. Lake Ogden.....	2,013
LHVW. St. s. Lake Oneida.....	2,124
LJHD. St. s. Lake Ontario.....	2,003
LNMS. St. s. Lake Orange.....	1,991
LMJR. St. s. Lake Ormeo.....	2,368
LMVR. St. s. Lake Oswega.....	2,416
LJSM. St. s. Lake Otisco.....	2,015
LNMJ. St. s. Lake Otseguano.....	2,337
LMKV. St. s. Lake Pachuta.....	2,416
LMFR. St. s. Lake Pearl.....	2,232
LMJT. St. s. Lake Pepin.....	1,997
LKPP. St. s. Lake Pewaukee.....	2,167
LNKG. St. s. Lake Pickaway.....	2,339
LMKF. St. s. Lake Pleasant.....	2,221
LJCF. St. s. Lakeport.....	2,028
LQSN. St. s. Lake Saba.....	2,352
LKND. St. s. Lake St. Regis.....	2,238
LJNV. St. s. Lake St. Clair.....	2,308
LNJH. St. s. Lake Sanford.....	2,232

United States Shipping Board—Continued.

LQDK. St. s. Lake Sapor.....	2,592
LKR. St. s. Lake Sebeago.....	2,010
LKQV. St. s. Lake Shawano.....	2,177
LHWS. St. s. Lakeshore.....	1,977
LJDC. St. s. Lakeside.....	2,046
LMDG. St. s. Lake Silver.....	2,292
LJWQ. St. s. Lake Stirling.....	1,948
LPVQ. St. s. Lake Strabo.....	2,364
LKQG. St. s. Lake Sunapee.....	2,009
LJFM. St. s. Lake Superior.....	1,977
LKMF. St. s. Lake Traverse.....	1,963
LJTD. St. s. Lake Tulare.....	2,005
LJFV. St. s. Lakeview.....	2,003
LMTR. St. s. Lakeville.....	2,202
LKVG. St. s. Lake Washburn.....	2,121
LKRJ. St. s. Lake Weir.....	2,018
LNBJ. St. s. Lake Wilson.....	2,150
LMCG. St. s. Lake Wimico.....	2,013
LKNB. St. s. Lake Winona.....	2,308
LNGR. St. s. Lake Winoski.....	2,416
LMPG. St. s. Lake Winthrop.....	2,150
LJGF. St. s. Lakewood.....	1,948
LJDG. St. s. Lake Worth.....	2,080
LMHV. St. s. Lake Yahara.....	2,338
LNBH. St. s. Lake Yelverton.....	2,332
LMCJ. St. s. Lake Yemassee.....	2,319
LMTC. St. s. Lake Ypsilanti.....	2,368
LNHV. St. s. Lake Zailiski.....	2,332
LKVP. St. s. Lancaster.....	7,099
LNVR. St. s. Lotoka.....	2,594
LQCV. St. s. Laurel.....	4,296
LNRF. St. s. Lewiston.....	2,551
LMCK. St. s. Liberator.....	7,951
LNHG. St. s. Liberty.....	6,868
LPBF. St. s. Lithopolis.....	2,362
LMBS. St. s. Lone Star.....	2,531
LNFD. St. s. Lonoke.....	2,540
LRFC. St. s. Lorain.....	6,849
LQWS. St. s. Louisville Bridge.....	3,658
LKMD. St. s. Luella.....	4,152
LKQF. St. s. Lydia.....	3,900
LNRM. St. s. Lynchburg.....	2,585
LMQV. St. s. M. J. Scanlon.....	5,672
LHCM. St. s. McClellan.....	3,006
LQKH. St. s. McKeesport.....	6,861
LPDG. St. s. Magunkook.....	4,029
LQNS. St. s. Mahama.....	3,016
LMNC. St. s. Mahaska.....	2,524
LQHB. St. s. Mahnet.....	2,541
LJTP. St. s. Mahoning.....	2,341
LHTQ. St. s. Maine.....	6,457
LNCS. St. s. Major Wheeler.....	3,431
LNKG. St. s. Makanda.....	2,999
LMKR. St. s. Manada.....	2,542
LRPT. St. s. Mannhocking.....	2,944
LPWG. St. s. Maratanza.....	3,044
LKTF. St. s. Mariners Harbor.....	3,431
LQRB. St. s. Marica.....	8,738
LPQG. St. s. Marne.....	6,868
LPDK. St. s. Marshall.....	2,585
LPFD. St. s. Marshfield.....	2,988
LPJF. St. s. Maruba.....	2,637
LQTH. St. s. Masca.....	3,658
LMJK. St. s. Masuda.....	4,844
LNRI. St. s. Mattapan.....	3,044
LNVS. St. s. Medford.....	2,594
LRNC. St. s. Mendora.....	2,848
LPJN. St. s. Mercer.....	6,868
LRPB. St. s. Meridon.....	2,722
LMHP. St. s. Middlebury.....	2,585
LNQT. St. s. Milton.....	2,551
LQTN. St. s. Milwaukee Bridge.....	3,658
LMBK. St. s. Mineola.....	2,576
LPDC. St. s. Minnesota.....	3,320
LMPT. St. s. Mojave.....	2,545
LQPC. St. s. Moline.....	2,967
LPGR. St. s. Monmouth.....	5,125
LQBN. St. s. Monana.....	3,658
LNBT. St. s. Mono.....	3,131
LHJK. Bk. Monongahela.....	2,782
LHWV. Bk. Montauk.....	1,467
LMFP. St. s. Montclair.....	4,773

United States Shipping Board—Continued.

LHSQ. St. s. Monticello.....	7,582
LRKG. St. s. Montgomery.....	3,658
LHSR. St. s. Montpelier.....	6,128
LRND. St. s. Moosabee.....	2,573
LNQT. St. s. Moraine.....	2,537
LNWS. St. s. Morganza.....	2,469
LMJC. St. s. Moritz.....	3,019
LHJF. Bk. Moshulu.....	3,116
LPQT. St. s. Moss Point.....	2,551
LPWB. St. s. Mt. Vernon Bridge.....	3,658
LRSP. St. s. Mount Evans.....	6,267
LJHW. St. s. Mount Shasta.....	4,865
LMNR. St. s. Morristown.....	5,138
LRNH. St. s. Mulpus.....	6,139
LRSB. St. s. Munra.....	2,531
LKPH. St. s. Muscatine.....	4,730
LHNS. Bk. Muscoota.....	2,660
LNRR. St. s. Musketo.....	3,044
LQJH. St. s. Mystic.....	6,214
LKTN. St. s. Nacogdoches.....	2,628
LRPK. *Sch. Nahant.....	1,280
LNHP. St. s. Naiva.....	6,240
LMTB. St. s. Namecid.....	2,525
LHMJ. St. s. Nansemond.....	13,332
LNSD. St. s. Nantahala.....	6,176
LNWB. St. s. Nantasket.....	5,769
LNFG. St. s. Nashotah.....	2,594
LQVR. St. s. Natenna.....	3,343
LQTM. St. s. National Bridge.....	3,658
LQDT. St. s. Nawitka.....	3,349
LQCT. St. s. Neabeco.....	3,353
LNJS. St. s. Neolah.....	2,594
LPSE. St. s. Nemassa.....	2,551
LNFM. St. s. Neponset.....	7,622
LPWK. St. s. Nesco.....	3,658
LPGW. St. s. Neuse.....	4,496
LPCV. St. s. Newburgh.....	6,099
LQBH. St. s. New Windsor.....	6,203
LPCH. St. s. Norma.....	2,648
LKRF. St. s. North Bend.....	3,024
LJTR. St. s. Northern King.....	2,599
LHJC. Bk. Northern Light.....	2,163
LJTS. St. s. Northern Light.....	2,599
LJTV. St. s. Northern Wave.....	2,599
LPJD. St. s. North Pines.....	3,599
LPHF. St. s. North Pole.....	4,130
LJTC. St. s. North Wind.....	2,599
LNJV. St. s. Nupolela.....	2,594
LHJT. St. s. Nyanza.....	6,213
LKSV. St. s. Oakland.....	6,002
LMFG. St. s. Oakwood.....	1,951
LQDC. St. s. Obak.....	2,469
LHBW. St. s. Oconee.....	2,554
LNTG. St. s. Octorara.....	2,531
LHCP. St. s. Odenwald.....	3,537
LPDQ. St. s. Oglethorpe.....	2,427
LRSW. St. s. Ogontz.....	5,753
LPPI. St. s. Okiya.....	2,573
LMVH. St. s. Okesa.....	2,551
LHWV. St. s. Olivant.....	4,014
LMNF. St. s. Oneco.....	2,571
LPQK. St. s. Onokama.....	3,658
LPNV. St. s. Opelika.....	3,658
LQTI. St. s. Opequan.....	3,658
LPVS. St. s. Oraton.....	2,563
LHGM. St. s. Orion.....	6,026
LKJM. St. s. Orizaba.....	7,652
LHNM. St. s. Osage.....	4,807
LQKW. St. s. Osakis.....	5,312
LRJF. St. s. Ossunick.....	6,152
LPFG. St. s. Osawatomie.....	6,340
LQBT. St. s. Oscoda.....	6,241
LPGS. St. s. Oskaloosa.....	6,162
LNRR. St. s. Oskawa.....	6,100
LNRV. St. s. Oshkosh.....	4,056
LRMS. St. s. Ossinake.....	5,577
LKCH. St. s. Ossining.....	5,166
LJHB. St. s. Otsego.....	4,650
LKMN. St. s. Overbrook.....	5,724
LPQR. St. s. Owatama.....	2,531
LQDB. St. s. Oyatka.....	2,469
LNDC. St. s. Ozaukee.....	4,045

United States Shipping Board—Continued.

LQPF. St. s. Ozetta.....	6,161
LQRF. St. s. Pango.....	2,551
LNVI. St. s. Panoia.....	3,658
LQTK. St. s. Passaic Bridge.....	3,658
LKJS. St. s. Pasadena.....	6,002
LNCT. St. s. Pascagoula.....	2,551
LHGV. St. s. Pawnee.....	4,471
LHFO. St. s. Pequot.....	5,621
LJHP. St. s. Philipptnes.....	11,440
LNRS. St. s. Phoenix Bridge.....	3,658
LMRB. St. s. Phoenix.....	5,731
LRTB. St. s. Pipestone County.....	5,763
LKPW. St. s. Piqua.....	2,565
LMQW. St. s. Plainfield.....	2,771
LRDN. St. s. Polybus.....	7,000
LQQT. St. s. Pouchtrain.....	2,542
LQST. St. s. Poughkeepsie.....	6,307
LMKQ. St. s. Point Adams.....	2,671
LJWH. St. s. Point Arena.....	2,117
LMBH. St. s. Point Bonita.....	2,675
LMGV. St. s. Point Judith.....	2,670
LMBW. St. s. Point Lobos.....	2,670
LJSB. St. s. Point Loma.....	2,119
LPGB. St. s. Polar Bear.....	4,397
LNCH. St. s. Polar Land.....	4,130
LMCB. St. s. Polar Sea.....	4,120
LPHQ. St. s. Polar Star.....	4,297
KPQS. St. s. Polaris.....	1,218
LJMR. St. s. Princess Matolika.....	10,492
LHGM. St. s. Prinz Oskar.....	6,026
LQFP. St. s. Proctor.....	2,551
LPVW. St. s. Prusa.....	5,784
LRSJ. St. s. Pryamus.....	2,584
LNFG. St. s. Pyget Sound.....	4,538
LQVP. St. s. Python.....	2,153
LPMD. St. s. Quapaw.....	2,551
LPMC. St. s. Quatemaking.....	2,551
LQNV. St. s. Quero.....	415
LMBF. St. s. Quidnic.....	3,004
LMFC. St. s. Quinault.....	2,531
LNKM. St. s. Quinneseco.....	2,445
LNMR. St. s. Quistconek.....	5,735
LRSD. St. s. Quittacas.....	5,162
LMVT. St. s. Quoquo.....	2,540
LKJN. St. s. Radnor.....	7,669
LHSG. St. s. Rajah.....	2,330
LPIC. St. s. Randolph S. Warner.....	3,299
LGCV. St. s. Rappahannock.....	6,478
LMQP. St. s. Red Cloud.....	2,474
LQRN. St. s. Redlands.....	2,574
LPV. St. s. Redondo.....	4,113
LRJQ. St. s. Remus.....	5,162
LNFG. St. s. Roman.....	2,763
LRJN. St. s. Sabotawan.....	5,312
LPKQ. St. s. Sacadaga.....	5,725
LPDF. St. s. Saccharappa.....	5,735
LPFR. St. s. Sac City.....	5,725
LHTM. St. s. SACHEM.....	3,241
LQPV. St. s. Saco.....	5,784
LJPF. St. s. Sacramento.....	4,866
LMDV. St. s. Sagadahoc.....	6,846
LQBK. St. s. Sagaporaek.....	5,784
LMSD. St. s. Sag Harbor.....	2,431
LPQT. St. s. Saguache.....	5,697
LQFT. St. s. Sahale.....	5,784
LRMK. St. s. St. Augustine.....	3,658
LRMB. St. s. St. Johns County.....	3,658
LNFC. St. s. Salmon.....	3,020
LPW. St. s. Saluda.....	5,784
LRQN. St. s. Salvation Lass.....	5,753
LQVR. St. s. Sangamon.....	5,784
LRGV. St. s. Santa Elisa.....	5,281
LRKQ. St. s. Santa Leonora.....	5,281
LQTV. St. s. Santa Malta.....	6,393
LKSR. St. s. Santa Tecla.....	2,576
LNBP. St. s. Santa Teresa.....	5,102
LPBT. St. s. Sapiroero.....	5,784
LPBM. St. s. Saranac.....	2,757
LQSB. St. s. Sarcocoe.....	5,784
LPDH. St. s. Saris.....	2,554
LRFM. St. s. Sartaria.....	5,784
LQHR. St. s. Saucon.....	5,784

NAMES, ALPHABETICALLY ARRANGED, AND POST-OFFICE ADDRESSES OF MANAGING OWNERS OF MERCHANT VESSELS HAVING SIGNAL LETTERS, WITH RIGS, NAMES, AND GROSS TONNAGES—Continued.

United States Shipping Board—
Continued.

LQHS. St. s. Saugerties.....	5,784
LQVF. St. s. Saugus.....	5,784
LRNW. St. s. Scantic.....	5,784
LQRW. St. s. Schenectady.....	5,784
LQMN. St. s. Schodock.....	5,784
LQMK. St. s. Schoharie.....	5,784
LRBC. St. s. Schoodic.....	5,784
LRKB. St. s. Schroon.....	5,784
LRFK. St. s. Seekonk.....	5,784
LHTD. St. s. Seneca.....	5,672
LJTW. St. s. Seneca.....	2,674
LJWB. St. s. Sewalls Point.....	5,431
LQJG. St. s. Sewickly.....	2,558
LQRG. St. s. Seypen.....	2,563
LRNV. St. s. Shaume.....	5,784
LQTF. St. s. Shenandoah.....	6,768
LPSQ. St. s. Shooters Island.....	5,123
LRMJ. St. s. Shortsville.....	3,658
LJVK. St. s. Silbonay.....	7,652
LRJC. Sch. Silvanus.....	2,202
LKJT. St. s. Silverado.....	2,328
LQSV. St. s. Silverbrook.....	5,674
LJNR. St. s. Snug Harbor.....	2,388
LRRP. St. s. Sol Navis.....	8,713
LPTN. St. s. South Bend.....	8,738
LNWF. St. s. South Pole.....	4,130
LQTD. St. s. Steadfast.....	7,883
LKQS. St. s. Sturgeon Bay.....	2,383
LJSN. St. s. Sutherland.....	4,855
LHSJ. St. s. Suwanee.....	8,248
LNDP. St. s. Swampecott.....	2,551
LHRQ. St. s. Tacony.....	1,962
LPMQ. St. s. Tanks.....	2,563
LQCK. St. s. Tartar.....	415
LHMC. St. s. Teresa.....	3,769
LNMF. St. s. Thala.....	2,799
LPWW. St. s. The Lambs.....	6,861
LNQC. St. s. Tillamook.....	2,594
LNMC. St. s. Tipton.....	2,648
LNRG. St. s. Toller.....	320
LPFW. St. s. Toka.....	2,550
LQNJ. St. s. Tollard.....	6,244
LNPH. St. s. Tolo.....	2,551
LHVG. Sbp. Tonowanda.....	1,745
LPMK. St. s. Triumph.....	7,883
LKQW. St. s. Tuckahoe.....	3,372
LHTB. St. s. Tunica.....	4,974
LPJH. St. s. Tyee.....	2,551
LQJD. St. s. Umatilla.....	2,573
LRSH. St. s. Utina.....	2,551
LPSV. St. s. Utoka.....	2,649
LNHF. St. s. Victorious.....	7,881
LKVV. St. s. Vittorio Emmanuele III.....	4,855
LQNV. St. s. Volant.....	415
LNND. St. s. Volunteer.....	7,955
LNMG. St. s. W. L. Steed.....	6,450
LNPF. St. s. W. S. Rheem.....	7,277
LRKN. St. s. Waban.....	6,155
LJTW. St. s. Wabash.....	2,669
LHSW. St. s. Wachuset.....	4,336
LJDB. St. s. Wacouta.....	3,135
LMHQ. St. s. Wahkiakum.....	2,528
LPQN. St. s. Wakiki.....	2,531
LNPK. St. s. Wakanna.....	2,541
LKWS. St. s. Wakulla.....	5,898
LMDJ. St. s. Wampum.....	5,898
LKTH. St. s. Wasco.....	3,044
LMFH. St. s. Wassaic.....	6,000
LPNB. St. s. Wawayanda.....	2,590
LPWH. St. s. Wauzu.....	3,044
LRFP. St. s. Walden.....	6,207
LQFW. St. s. Wallingford.....	2,302
LNWC. St. s. Wallowa.....	2,799
LNJW. St. s. Watonwan.....	6,107
LEVF. St. s. Watonga.....	1,694
LPGT. St. s. Wathaus.....	6,107
LRBF. St. s. Waukegan.....	6,846
LPSW. St. s. Waukesha.....	6,107
LQNG. St. s. Wauconda.....	6,065
LRBS. St. s. Waukau.....	6,126
LKSH. St. s. Waukesha.....	2,585
LRNS. St. s. Waxahatchie.....	6,126
LNKQ. St. s. Wayucan.....	2,571

United States Shipping Board—
Continued.

LQVW. Sch. Wellesley.....	1,306
LQKJ. St. s. Wenakee.....	2,576
LRQD. St. s. West Alcoa.....	5,720
LKTW. St. s. West Alsek.....	5,573
LQBW. St. s. West Amargosa.....	6,044
LMBC. St. s. West Apaum.....	5,573
LJHP. St. s. West Arrow.....	5,852
LQKC. St. s. West Arvada.....	6,044
LRGJ. St. s. West Ashawa.....	5,642
LPRK. St. s. West Avenal.....	5,723
LRKQ. St. s. West Bridge.....	5,818
LKPM. St. s. Westboro.....	5,769
LJVG. St. s. Westbrook.....	5,748
LQSR. St. s. West Calopt.....	6,036
LRPH. St. s. West Calumb.....	6,026
LNTO. St. s. West Cape.....	5,619
LPGC. St. s. West Carnifax.....	6,146
LPTC. St. s. West Caruth.....	6,145
LQGP. St. s. West Catanave.....	6,132
LRCP. St. s. West Cavalan.....	6,128
LRPW. St. s. West Cawthon.....	6,121
LRFQ. St. s. West Celeron.....	6,298
LRFS. St. s. West Celina.....	6,298
LRCT. St. s. West Conob.....	6,036
LQTB. St. s. West Cherow.....	6,188
LJTB. St. s. Westchester.....	5,725
LMJD. St. s. West Coast.....	5,688
LPDR. St. s. West Cobalt.....	6,179
LMCP. St. s. West Cobas.....	6,087
LPFQ. St. s. West Compo.....	6,188
LPSG. St. s. West Corum.....	6,179
LPRK. St. s. West Cressey.....	6,091
LKRN. St. s. West Durfee.....	6,087
LKRB. St. s. West Hampton.....	5,832
LJWF. St. s. West Eagle.....	5,614
LMFW. St. s. West Elkton.....	6,086
LPQJ. St. s. West Elcajon.....	6,084
LNKV. St. s. West Elcasco.....	6,087
LNWV. St. s. West Eldara.....	6,087
LPFR. St. s. West Erral.....	6,033
LJRM. St. s. Westfield.....	5,666
LMCT. St. s. Westford.....	5,620
LMNB. St. s. West Galea.....	6,000
LMKW. St. s. West Galce.....	6,000
LMHD. St. s. West Galbo.....	6,087
LMKD. St. s. West Gatomaska.....	6,087
LNQJ. St. s. West Grama.....	6,047
LKNQ. St. s. West Grove.....	5,815
LQGN. St. s. West Hardaway.....	6,179
LQVB. St. s. West Hargrave.....	6,280
LPTV. St. s. West Harcuvar.....	6,179
LRHF. St. s. West Harlan.....	6,280
LJMT. St. s. West Haven.....	5,699
LQHM. St. s. West Helix.....	5,801
LRBF. St. s. West Hematite.....	5,778
LQWJ. St. s. West Hembrie.....	5,779
LMPD. St. s. West Hobomac.....	6,087
LMSH. St. s. West Hosokie.....	6,087
LMWF. St. s. West Humhaw.....	6,087
LQBG. St. s. West Imboden.....	6,179
LKRC. St. s. West Indian.....	5,828
LRCB. St. s. West Irmo.....	5,800
LRMW. St. s. West Kasson.....	6,086
LNST. St. s. West Kyska.....	6,198
LJSP. St. s. Westlake.....	5,852
LJMP. St. s. Westland.....	5,832
LNDR. St. s. West Lashaway.....	6,087
LKQR. St. s. West Lianga.....	6,222
LNHR. St. s. West Loquassuck.....	6,087
LNQF. St. s. West Madaket.....	6,087
LNVG. St. s. West Mahomet.....	6,087
LQRD. St. s. West Maximus.....	6,087
LNMW. St. s. Westmead.....	5,618
LPRS. St. s. West Modus.....	6,188
LKRM. St. s. Westmount.....	5,584
LQKR. St. s. West Munham.....	6,179
LQVC. St. s. West Nohno.....	6,298
LRPF. St. s. West Nosska.....	6,267
LJPB. St. s. West Point.....	5,676
LNKT. St. s. Westpool.....	5,724
LMVF. St. s. Westport.....	5,591
LRBM. St. s. West Quechee.....	6,280
LKMP. St. s. Westshore.....	5,831

United States Shipping Board—
Continued.

LQTV. St. s. West Sequana.....	6,128
LQJC. St. s. West Tacook.....	6,298
LQJB. St. s. West Togus.....	6,188
LQVS. St. s. West Totant.....	6,280
LNRS. St. s. West View.....	5,871
LPKD. St. s. West Wauna.....	6,188
LQCR. St. s. West Vaca.....	5,629
LPKJ. St. s. West Waunake.....	6,179
LJPM. St. s. West Wind.....	5,814
LQSV. St. s. Westwood.....	5,612
LNVS. St. s. West Zeda.....	6,188
LNKR. St. s. West Zucker.....	6,000
LMNS. St. s. West Zula.....	6,000
LPKS. St. s. Western Ally.....	5,860
LNQM. St. s. Western Belle.....	5,698
LMBR. St. s. Western Chief.....	5,869
LKSI. St. s. Western City.....	5,828
LMVP. St. s. Western Comet.....	5,871
LMRC. St. s. Western Cross.....	5,778
LJDN. St. s. Western Front.....	5,742
LRJV. St. s. Western Glen.....	5,831
LNQJ. St. s. Western Hero.....	5,564
LNBC. St. s. Western Hope.....	5,676
LJVC. St. s. Western King.....	5,659
LQPG. St. s. Western Knight.....	5,834
LMGI. St. s. Western Light.....	5,869
LMKT. St. s. Western Maid.....	5,871
LKVN. St. s. Western Ocean.....	5,869
LNBV. St. s. Western Plains.....	5,688
LMPB. St. s. Western Pride.....	5,688
LKPN. St. s. Western Queen.....	5,853
LNCC. St. s. Western Scout.....	5,871
LKWC. St. s. Western Sea.....	5,813
LMGF. St. s. Western Spirit.....	5,869
LMPC. St. s. Western Star.....	5,628
LKSM. St. s. Western Wave.....	5,832
LJPN. St. s. Westerner.....	5,699
LQWJ. St. s. Westward Ho.....	5,814
LNTH. St. s. Wheaton.....	6,867
LRJD. St. s. Wicasta.....	2,556
LNQD. St. s. Wihaha.....	2,537
LNKW. St. s. Williamantie.....	5,237
LRQM. St. s. Winyah.....	6,126
LHWD. St. s. Wilhelm Jebsen.....	7,204
LQTP. St. s. Wisconsin Bridge.....	3,658
LMHD. St. s. Wishkah.....	2,924
LRWQ. St. s. Wonahbe.....	2,531
LJES. St. s. Woonsocket.....	6,457
LQVD. St. s. Woodman.....	358
LRKT. St. s. Worcester.....	6,239
LPTC. St. s. Woyaca.....	2,551
LHMD. St. s. Wyandotte.....	4,761
LQGV. St. s. Wynooche.....	6,065
LHVV. St. s. Yadin.....	1,685
LNVI. St. s. Yakima.....	2,523
LRHB. St. s. Yaklok.....	6,150
LNQD. St. s. Yamhill.....	6,101
LPQF. St. s. Yaquina.....	6,100
LPMH. St. s. Yahwah.....	2,551
LKNM. St. s. Yellowstone.....	6,171
LRQJ. St. s. Yeseking.....	6,241
LRQJ. St. s. York Harbor.....	2,437
LJFT. St. s. Yosemite.....	6,149
LRFD. St. s. Youngstown.....	6,849
LHCB. St. s. Yuucca.....	2,777
LPDJ. St. s. Yukon.....	4,843
LJDS. St. s. Yuma.....	1,766
LJQJ. St. s. Zaca.....	6,165
LPTM. St. s. Zavalla.....	3,351
LNCM. St. s. Zirkel.....	6,171

United States Steel Products Co.,
30 Church st.,
New York, N. Y.:

LDPR. St. s. Bantu.....	4,229
LDQB. St. s. Charlton Hall.....	4,749
LDQC. St. s. Craster Hall.....	4,319
LDPS. St. s. Crofton Hall.....	5,773
LDQF. St. s. Howick Hall.....	5,098
LDPN. St. s. Santa Rosalia.....	5,409
LDPV. St. s. Saint Francis.....	5,102

United States Whaling Co.,
Ketchikan, Alaska:

LCGH. St. s. Star 1.....	196
LCHR. St. s. Star No. 2.....	143
LCHS. St. s. Star No. 3.....	143

Vacuum Oil Co.,
61 Broadway,
New York, N. Y.:

LQJK. Ga. s. Bramell Point.....	3,359
LNMB. St. s. Charles M. Everest.....	5,679
LFBK. St. s. Gargoyle.....	4,433
LHNF. St. s. Olean.....	2,783
LQJM. St. s. Paulsboro.....	6,986

Vail & Vickers,
Hill and 5d sts.,
Los Angeles, Calif.:

LDCP. Ga. s. Vaquero.....	231
---------------------------	-----

Vance, J. W.,
San Francisco, Calif.:

JVRQ. Bkn. Retriever.....	547
---------------------------	-----

Vestkyon Shipping Corp.,
87 William st.,
New York, N. Y.:

LJND. Ga. s. Pauline.....	1,750
---------------------------	-------

Viking Shipping Co.,
808 Wilcox Bldg.,
Portland, Oreg.:

LGRK. Ga. s. Astoria.....	1,618
---------------------------	-------

Vindal Co. (Inc.),
50 Broad st.,
New York, N. Y.:

LGCK. St. s. Vindal.....	1,290
--------------------------	-------

Virginia Fisheries Co. (Inc.),
Reddville, Va.:

LDBR. St. s. A. Brooke Taylor.....	296
------------------------------------	-----

Visard, William,
c/o People's Bank Bldg.,
Mobile, Ala.:

LMPH. Ga. s. Alla G. Turner.....	677
----------------------------------	-----

Vlaun, Richard M.,
160 West 231st st.,
New York, N. Y.:

JWFM. Sbp. Mystery.....	87
-------------------------	----

Wagner, Edward C.,
Stockton, Calif.:

LMRV. Ga. s. Stockton City.....	116
---------------------------------	-----

Wahkeena S. S. Co.,
San Francisco, Calif.:

LGTW. St. s. Wahkeena.....	1,080
----------------------------	-------

Wallace, Everett W.,
Machias, Me.:

JVHS. Sch. Charles L. Jeffrey.....	348
KBLH. Sch. Mattie J. Alles.....	229

Walls, Frederick S.,
Vinalhaven, Me.:

KBSW. Sch. Abbie S. Walker.....	190
---------------------------------	-----

Wapama S. S. Co.,
1 Drumm st.,
San Francisco, Calif.:

LFHS. St. s. Wapama.....	951
--------------------------	-----

Wardwell, Arthur P.,
Boston, Mass.:

HJBM. Sch. Elk.....	139
---------------------	-----

Warren Transportation Co.,
55 Congress st.,
Boston, Mass.:

LFFH. St. s. Maton.....	2,311
-------------------------	-------

NAMES, ALPHABETICALLY ARRANGED, AND POST-OFFICE ADDRESSES OF MANAGING OWNERS OF MERCHANT VESSELS HAVING SIGNAL LETTERS, WITH RIGS, NAMES, AND GROSS TONNAGES—Continued.

Wasson, B. M., Cambridge, Mass.: KJRV. Sch. Henry H. Chamberlain..... 245	Western Transport Co., 430 Sansome st., San Francisco, Calif.: LMGB. St. s. Eldorado..... 2,310	White, E. B., Salisbury, Md.: JPWS. Sch. Ida O. Robinson.... 134 JRGQ. Sch. L. E. Williams.... 100 LJCH. Sch. Purnell T. White... 751	Winsatt, W. A., 215 8th st. N.W., Washington, D. C.: KJSQ. Sch. May and Anna Bewick..... 149 KJMB. Sch. Charles L. Rohde.. 215
Wasson, Harold M., Bucksport, Me.: KQRC. Sch. Elizabeth N..... 138	Western Union Telegraph Co., 185 Broadway, New York, N. Y.: LBKD. St. s. Robert C. Clowry . 533	White, Wm., 2956 Washington st., Roxbury, Mass.: JWQP. Sch. Ella Clifton..... 108 HPGD. Sch. Orozimbo..... 147	Winett Operating Co. (Inc.), 78 Broad st., New York, N. Y.: LFTN. St. s. Owego..... 3,069
Waterside Transportation Co., 240 Front st., Stamford, Conn.: KTLC. St. s. Anna E. Combes.. 138	West India Sugar Corp., 911 Munsey Bldg., Baltimore, Md.: KPRH. St. s. Augusta..... 1,068	White Oak Transportation Co., Seasport, Me.: KHJF. St. s. Bay State..... 1,245 KJFS. St. s. Bay View..... 1,399	Wood Lumber Co., E. K., 115 Market st., San Francisco, Calif.: KSBJ. Sch. Alert..... 623 KNRG. Sch. Dauntless..... 548 KNDR. Sch. Defiance..... 604 KQLC. Sch. Fearless..... 736 KPHL. Sch. Fred J. Wood..... 681 LJMS. Ga. s. Lassen..... 717 KRMP. Sch. Resolute..... 684 KWML. St. s. San Jacinto..... 614 KWNJ. St. s. Shasta..... 878 LGHR. Ga. s. Sierra..... 1,084 LCSK. St. s. Skislyou..... 884 KVNJ. St. s. Tamalpais..... 574
Wathen, E. Duke, East Falls and Eastern aves., Baltimore, Md.: JRQW. Sch. Annie E. Webb.... 101 JWLM. Sch. Beulah Land..... 165 JVCD. Sch. Eva D. Rose..... 104 KGBR. Sch. John Q. Ferguson.. 129 JNRQ. Sch. Madison..... 229 JNV8. Sch. Robert..... 155 JHQN. Sch. Sandy Hook..... 106	Westmoreland Coal Co., 224 South 3d st., Philadelphia, Pa.: KTHB. *Sch. Charles F. Pritchard..... 861 KPQM. *Sch. Elk Garden..... 847 KTLS. *Sch. George R. Stetson. 675 KTGD. *Sch. Horace A. Allyn . 859 LCWT. *Sch. Irwin..... 1,304 LFRC. *Sch. Larimer..... 1,584 LHKP. Sch. Manor..... 1,603 IJFQ. *Sch. Osceola..... 1,621 LDGM. *Sch. Penn..... 1,849 LGFV. *Sch. Westmoreland... 1,593	Whitehall Transportation Co., 104 West 150th st., New York, N. Y.: KQFV. St. s. Cape Cod..... 557	Wood, W. H., 1 Drumm st., San Francisco, Calif.: LJNP. St. s. Claremont..... 1,291 LMPR. St. s. San Diego..... 1,487
Webb, Chas. F., 110 State st., Boston, Mass.: LMGH. Sch. Hesper..... 1,348 LJKG. Sch. Luther Little..... 1,234	Weston, Harold, 1404 Riverside ave., Jacksonville, Fla.: LCFM. Ga. s. Marold..... 57	Whitehay & Bodden Shipping Co. (Inc.), 223 City Bank Bldg., Mobile, Ala.: KPLR. Bkn. Benecia..... 674 KLBW. Sch. Coniscliffe..... 444 KQFW. Sch. Ludlow..... 762 KRVH. Sch. M. Turner..... 816 KPQR. Sch. Sehome..... 690 LDVP. Sch. Stranger..... 640	Wood, W. H., 1 Drumm st., San Francisco, Calif.: LJNP. St. s. Claremont..... 1,291 LMPR. St. s. San Diego..... 1,487
Webber, Herbert B., 187 South Main st., Rockland, Me.: HTLV. Sch. Charlie and Willie. 123	Wever, George D., West Forcet Park, Baltimore County, Baltimore, Md.: LGJH. St. s. Elfrida..... 126	Whitehay S. S. Corp., 11 Broadway, New York, N. Y.: KHCD. St. s. H. M. Whitney... 2,654	Woodbury, Henry D. S., Commissioner of Sea and Shore Fisheries, Portland, Me.: KVWS. Ga. s. Virginia..... 29
Weidner, David, 656 St. Nicholas ave., New York, N. Y.: JVNR. St. s. Berkshire..... 2,014	Whalen & Son (Inc.), M., KRWW. Ga. s. Helena..... 86	Wichart, John H., Schenectady and Atlantic ave., Brooklyn, N. Y.: KVLG. Ga. s. Onawa II..... 121	Woodcock, O. P., 403 Main st., Jacksonville, Fla.: KLJS. Sch. Lizzie A. Williams.. 188
Welch-Fairchild & Co. (Inc.), 138 Front st., New York, N. Y.: LKWH. Ga. s. Elvira Stolt.... 812	Whitcomb, Haynes & Co., Ellsworth, Me.: KMHD. Sch. Henrietta A. Whitney..... 217 JKBC. Sch. Lavolta..... 204 JMBC. Sch. Nellie Grant..... 130	Willamette S. S. Co., Fife Bldg., San Francisco, Calif.: LCDV. St. s. Willamette..... 903	Woodin Transportation Corp., 165 Broadway, New York, N. Y.: LQMJ. Sch. W. H. Woodin..... 1,488
Wells, Robert F., Stony Brook, N. Y.: KGRW. Sch. Van Lear Black.. 634	White, Clara L., 15 Walnut Park, Roxbury, Mass.: HLPK. Sch. James D. Maloy... 174	Wilmington Transportation Co., 593 Pacific Electric Bldg., Los Angeles, Calif.: KTPG. St. s. Cabrillo..... 611 KRPV. St. s. Hermosa..... 483	Woodruff, J. G., Tampa, Fla.: KDWJ. Sch. C. C. Wehrum..... 396
Wellesley Co., Steamer, 1 Drumm st., San Francisco, Calif.: KVLL. St. s. Wellesley..... 770	White, Everett I., Machias, Me.: JFBV. Sch. Alaska..... 173 JGQF. Sch. Rhoda Holmes..... 375	Wilson, Henry, 325 Berry st., San Francisco, Calif.: LGF B. St. s. Idaho..... 1,047 LGFP. St. s. Oregon..... 989 KVL8. St. s. Svea..... 618	Woodside, Alexander, 2790 Filbert st., San Francisco, Calif.: KCRQ. Sch. Bertie Minor..... 273 JSWP. Bk. C. D. Bryant..... 929 KDWB. Sch. Esther Buha..... 290 KLJQ. Sch. Otilie Fjord..... 261
Wergeland Motorship Co., Wicox Bldg., Portland, Oreg.: LJNC. Ga. s. Wergeland..... 2,457	White, Joseph M., 114 South Frederick st., Baltimore, Md.: HSTN. Sch. Robert McClintock. 154	Wilson Fisheries Co. (Inc.), 2701 Smith Bldg., Seattle, Wash.: LKMC. Ga. s. Apex..... 785	Wooten, Orlando V., Laurel, Del.: LCFB. Sch. Granville R. Bacon. 385
Western Fuel Co., 430 California st., San Francisco, Calif.: JMBP. *Sch. Acapulco..... 2,436 LHFQ. St. s. Tatooch..... 277	White, J. Frank, Wilmington, Del.: KMPB. St. s. Endeavor..... 315		Yellowstone Navigation Co., 1 Drumm st., San Francisco, Calif.: KWFH. St. s. Yellowstone..... 767
Western Mercantile Marine Corp., 110 Market st., San Francisco, Calif.: KWHP. St. s. Charles Christenson..... 839			

CODE LIST OF THE UNITED STATES NAVY.

Signal letters.	Name of vessel.	Type.	Hull.	Propulsion.	Rig.	Guns, main battery.	Displacement (normal).	Complement.	
								Officers.	Men.
GBCF	Ank.....	Mine sweeper	Steel	Single screw	2 masts.	2	Tons. 950		
GBCH	Beaver.....	Tender	do.	do.	do.	6	5,970		
GBCK	Chewink.....	Mine sweeper	do.	do.	do.	2	950		
GBCL	Broadbill.....	Motor patrol boat	Wood	Twin screws	do.	13			
GBCM	Cormorant.....	Mine sweeper	Steel	Single screw	do.	2	950		
GBCS	Gannet.....	do.	do.	do.	do.	2	950		
GBCT	Goshawk.....	do.	do.	do.	do.	2	950		
GBCV	Grebe.....	do.	do.	do.	do.	2	950		
GBDK	Mallard.....	do.	do.	do.	do.	2	950		
GBDQ	Nyack.....	Tug.	Iron	do.	do.	13			
GBDR	Ortolan.....	Mine sweeper	Steel	do.	2 masts.	2	950		
GBDS	Osborne, C. S.	do.	do.	do.	do.	1	9		
GBDV	Pigeon.....	do.	do.	do.	do.	2	950		
GBDW	Raven.....	do.	do.	do.	do.	2	950		
GBFC	Redwing.....	do.	do.	do.	do.	2	950		
GBFD	Sandpiper.....	do.	do.	do.	do.	2	950		
GBFJ	Shrike.....	do.	do.	do.	do.	2	950		
GBFM	Vireo.....	do.	do.	do.	do.	2	950		
GBFN	Warbler.....	do.	do.	do.	do.	2	950		
GBFQ	Willet.....	do.	do.	do.	do.	2	950		
GBFT	Wilmette.....	Gunboat	do.	Twin screws	do.	4	2,600		
GBFY	Alaskan.....	Cargo vessel	do.	do.	do.	1	19,419		
GBFW	Orizaba.....	Troop transport.	do.	Turbine.	3 masts.	4	11,298		
GBHT	Calamares.....	do.	do.	Twin screws	do.	4			
GBJH	Finland.....	do.	do.	do.	4 masts.	4	22,400		
GBJL	Harrisburg.....	do.	do.	do.	3 masts.	6	15,390		
GBJQ	Koningin der Nederlanden.	do.	do.	do.	2 masts.	4	13,900		
GBJR	Kroonland.....	do.	do.	do.	4 masts.	4	22,200		
GBJT	Louisville.....	do.	do.	do.	2 masts.	5	16,275		
GBJV	Luckenbach, K.	do.	do.	Turbine.	do.	1	16,000		
GBJW	Luckenbach, W. A.	do.	do.	do.	do.	2	17,170		
GBKH	Mallory, Henry R.	do.	do.	do.	do.	4	10,910		
GBKJ	Manchuria.....	do.	do.	Single screw	2 masts.	4	10,910		
GBKN	Minnesotan.....	do.	do.	Twin screws	4 masts.	3	27,000		
GBKP	Mongolia.....	do.	do.	Single screw	do.	2	14,375		
GBLD	Pastores.....	do.	do.	Twin screws	4 masts.	3	27,000		
GBLF	Plattsburg.....	do.	do.	do.	do.	4			
GBLJ	Radnor.....	do.	do.	do.	3 masts.	5	15,390		
GBLR	Santa Olivia.....	do.	do.	Single screw	do.	1			
GBMD	Texan.....	do.	do.	do.	do.	1	13,340		
GBMT	Zeelandia.....	do.	do.	Twin screws	2 masts.	2	12,000		
GBNC	S. C. 1.....	Submarine chaser	Wood	do.	do.	4	11,500		
GBND	S. C. 2.....	do.	do.	Triple screws.	1 mast.	1	77		
GBNF	S. C. 3.....	do.	do.	do.	do.	1	77		
GBNH	S. C. 4.....	do.	do.	do.	do.	1	77		
GBNJ	S. C. 6.....	do.	do.	do.	do.	1	77		
GBNK	S. C. 19.....	do.	do.	do.	do.	1	77		
GBNL	S. C. 21.....	do.	do.	do.	do.	1	77		
GBNM	S. C. 43.....	do.	do.	do.	do.	1	77		
GBNP	S. C. 44.....	do.	do.	do.	do.	1	77		
GBNQ	S. C. 45.....	do.	do.	do.	do.	1	77		
GBNR	S. C. 46.....	do.	do.	do.	do.	1	77		
GBNS	S. C. 47.....	do.	do.	do.	do.	1	77		
GBNT	S. C. 48.....	do.	do.	do.	do.	1	77		
GBNV	S. C. 49.....	do.	do.	do.	do.	1	77		
GBNW	S. C. 50.....	do.	do.	do.	do.	1	77		
GBPC	S. C. 51.....	do.	do.	do.	do.	1	77		
GBPD	S. C. 52.....	do.	do.	do.	do.	1	77		
GBPF	S. C. 53.....	do.	do.	do.	do.	1	77		

¹ Rapid-fire guns, 6-pounder or smaller.

CODE LIST OF THE UNITED STATES NAVY—Continued.

Signal letters.	Name of vessel.	Type.	Hull.	Propulsion.	Rig.	Guns, main battery.	Displacement (normal).	Complement.	
								Officrs.	Men.
GBPH	S. C. 54.....	Submarine chaser.....	Wood.....	Triple screws.....	1 mast.....	1	Tons. 77.....		
GBPJ	S. C. 55.....	do.....	do.....	do.....	do.....	1	77.....		
GBPK	S. C. 56.....	do.....	do.....	do.....	do.....	1	77.....		
GBPL	S. C. 57.....	do.....	do.....	do.....	do.....	1	77.....		
GBPN	S. C. 59.....	do.....	do.....	do.....	do.....	1	77.....		
GBPR	S. C. 61.....	do.....	do.....	do.....	do.....	1	77.....		
GBPS	S. C. 62.....	do.....	do.....	do.....	do.....	1	77.....		
GBPT	S. C. 63.....	do.....	do.....	do.....	do.....	1	77.....		
GBPV	S. C. 64.....	do.....	do.....	do.....	do.....	1	77.....		
GBPW	S. C. 71.....	do.....	do.....	do.....	do.....	1	77.....		
GBQC	S. C. 72.....	do.....	do.....	do.....	do.....	1	77.....		
GBQD	S. C. 73.....	do.....	do.....	do.....	do.....	1	77.....		
GBQE	S. C. 74.....	do.....	do.....	do.....	do.....	1	77.....		
GBQH	S. C. 77.....	do.....	do.....	do.....	do.....	1	77.....		
GBQK	S. C. 79.....	do.....	do.....	do.....	do.....	1	77.....		
GBQL	S. C. 80.....	do.....	do.....	do.....	do.....	1	77.....		
GBQM	S. C. 81.....	do.....	do.....	do.....	do.....	1	77.....		
GBQP	S. C. 83.....	do.....	do.....	do.....	do.....	1	77.....		
GBQR	S. C. 84.....	do.....	do.....	do.....	do.....	1	77.....		
GBQS	S. C. 85.....	do.....	do.....	do.....	do.....	1	77.....		
GBQT	S. C. 86.....	do.....	do.....	do.....	do.....	1	77.....		
GBQV	S. C. 87.....	do.....	do.....	do.....	do.....	1	77.....		
GBQW	S. C. 88.....	do.....	do.....	do.....	do.....	1	77.....		
GBRC	S. C. 89.....	do.....	do.....	do.....	do.....	1	77.....		
GBRD	S. C. 96.....	do.....	do.....	do.....	do.....	1	77.....		
GBRF	S. C. 97.....	do.....	do.....	do.....	do.....	1	77.....		
GBRH	S. C. 98.....	do.....	do.....	do.....	do.....	1	77.....		
GBRJ	S. C. 99.....	do.....	do.....	do.....	do.....	1	77.....		
GBRK	S. C. 100.....	do.....	do.....	do.....	do.....	1	77.....		
GBRL	S. C. 101.....	do.....	do.....	do.....	do.....	1	77.....		
GBRM	S. C. 102.....	do.....	do.....	do.....	do.....	1	77.....		
GBRN	S. C. 103.....	do.....	do.....	do.....	do.....	1	77.....		
GBRP	S. C. 104.....	do.....	do.....	do.....	do.....	1	77.....		
GBRQ	S. C. 105.....	do.....	do.....	do.....	do.....	1	77.....		
GBRS	S. C. 106.....	do.....	do.....	do.....	do.....	1	77.....		
GBRT	S. C. 107.....	do.....	do.....	do.....	do.....	1	77.....		
GBRV	S. C. 108.....	do.....	do.....	do.....	do.....	1	77.....		
GBRW	S. C. 109.....	do.....	do.....	do.....	do.....	1	77.....		
GBSC	S. C. 110.....	do.....	do.....	do.....	do.....	1	77.....		
GBSD	S. C. 111.....	do.....	do.....	do.....	do.....	1	77.....		
GBSF	S. C. 112.....	do.....	do.....	do.....	do.....	1	77.....		
GBSH	S. C. 113.....	do.....	do.....	do.....	do.....	1	77.....		
GBSJ	S. C. 114.....	do.....	do.....	do.....	do.....	1	77.....		
GBSK	S. C. 115.....	do.....	do.....	do.....	do.....	1	77.....		
GBSL	S. C. 133.....	do.....	do.....	do.....	do.....	1	77.....		
GBSN	S. C. 134.....	do.....	do.....	do.....	do.....	1	77.....		
GBSP	S. C. 135.....	do.....	do.....	do.....	do.....	1	77.....		
GBSQ	S. C. 136.....	do.....	do.....	do.....	do.....	1	77.....		
GBSR	S. C. 138.....	do.....	do.....	do.....	do.....	1	77.....		
GBSV	S. C. 144.....	do.....	do.....	do.....	do.....	1	77.....		
GBSW	S. C. 149.....	do.....	do.....	do.....	do.....	1	77.....		
GBTC	S. C. 150.....	do.....	do.....	do.....	do.....	1	77.....		
GBTD	S. C. 152.....	do.....	do.....	do.....	do.....	1	77.....		
GBTF	S. C. 153.....	do.....	do.....	do.....	do.....	1	77.....		
GBTH	S. C. 154.....	do.....	do.....	do.....	do.....	1	77.....		
GBTJ	S. C. 155.....	do.....	do.....	do.....	do.....	1	77.....		
GBTK	S. C. 156.....	do.....	do.....	do.....	do.....	1	77.....		
GBTL	S. C. 157.....	do.....	do.....	do.....	do.....	1	77.....		
GBTM	S. C. 158.....	do.....	do.....	do.....	do.....	1	77.....		
GBTN	S. C. 159.....	do.....	do.....	do.....	do.....	1	77.....		
GBTP	S. C. 164.....	do.....	do.....	do.....	do.....	1	77.....		
GBTQ	S. C. 165.....	do.....	do.....	do.....	do.....	1	77.....		
GBTR	S. C. 166.....	do.....	do.....	do.....	do.....	1	77.....		
GBTS	S. C. 167.....	do.....	do.....	do.....	do.....	1	77.....		
GBTV	S. C. 168.....	do.....	do.....	do.....	do.....	1	77.....		
GBTW	S. C. 180.....	do.....	do.....	do.....	do.....	1	77.....		
GBVC	S. C. 181.....	do.....	do.....	do.....	do.....	1	77.....		
GBVD	S. C. 182.....	do.....	do.....	do.....	do.....	1	77.....		
GBVF	S. C. 183.....	do.....	do.....	do.....	do.....	1	77.....		
GBVH	S. C. 184.....	do.....	do.....	do.....	do.....	1	77.....		
GBVJ	S. C. 185.....	do.....	do.....	do.....	do.....	1	77.....		
GBVK	S. C. 186.....	do.....	do.....	do.....	do.....	1	77.....		
GBVM	S. C. 188.....	do.....	do.....	do.....	do.....	1	77.....		
GBVN	S. C. 189.....	do.....	do.....	do.....	do.....	1	77.....		
GBVP	S. C. 190.....	do.....	do.....	do.....	do.....	1	77.....		
GBVQ	S. C. 191.....	do.....	do.....	do.....	do.....	1	77.....		

CODE LIST OF THE UNITED STATES NAVY—Continued.

Signal letters.	Name of vessel.	Type.	Hull.	Propulsion.	Rig.	Guns, main battery.	Displacement (normal).	Complement.	
								Offi-cers.	Men.
GBVR	S. C. 192.....	Submarine chaser.....	Wood.....	Triple screws.....	1 mast.....	1	Tons. 77		
GBVS	S. C. 193.....	do.....	do.....	do.....	do.....	1	77		
GBVT	S. C. 194.....	do.....	do.....	do.....	do.....	1	77		
GBVW	S. C. 195.....	do.....	do.....	do.....	do.....	1	77		
GBWC	S. C. 196.....	do.....	do.....	do.....	do.....	1	77		
GBWD	S. C. 197.....	do.....	do.....	do.....	do.....	1	77		
GBWF	S. C. 198.....	do.....	do.....	do.....	do.....	1	77		
GBWH	S. C. 199.....	do.....	do.....	do.....	do.....	1	77		
GBWJ	S. C. 200.....	do.....	do.....	do.....	do.....	1	77		
GBWK	S. C. 201.....	do.....	do.....	do.....	do.....	1	77		
GBWL	S. C. 202.....	do.....	do.....	do.....	do.....	1	77		
GBWM	S. C. 203.....	do.....	do.....	do.....	do.....	1	77		
GBWN	S. C. 204.....	do.....	do.....	do.....	do.....	1	77		
GBWP	S. C. 205.....	do.....	do.....	do.....	do.....	1	77		
GBWQ	S. C. 206.....	do.....	do.....	do.....	do.....	1	77		
GBWR	S. C. 207.....	do.....	do.....	do.....	do.....	1	77		
GBWS	S. C. 208.....	do.....	do.....	do.....	do.....	1	77		
GBWV	S. C. 210.....	do.....	do.....	do.....	do.....	1	77		
G CBD	S. C. 211.....	do.....	do.....	do.....	do.....	1	77		
GCBF	S. C. 212.....	do.....	do.....	do.....	do.....	1	77		
GCBH	S. C. 213.....	do.....	do.....	do.....	do.....	1	77		
GCBJ	S. C. 220.....	do.....	do.....	do.....	do.....	1	77		
GCBK	S. C. 221.....	do.....	do.....	do.....	do.....	1	77		
G CBL	S. C. 222.....	do.....	do.....	do.....	do.....	1	77		
G CBM	S. C. 228.....	do.....	do.....	do.....	do.....	1	77		
G CBN	S. C. 229.....	do.....	do.....	do.....	do.....	1	77		
G CBP	S. C. 230.....	do.....	do.....	do.....	do.....	1	77		
G CBQ	S. C. 231.....	do.....	do.....	do.....	do.....	1	77		
G CBR	S. C. 232.....	do.....	do.....	do.....	do.....	1	77		
G CBS	S. C. 233.....	do.....	do.....	do.....	do.....	1	77		
G CBT	S. C. 234.....	do.....	do.....	do.....	do.....	1	77		
G CBV	S. C. 235.....	do.....	do.....	do.....	do.....	1	77		
G CBW	S. C. 236.....	do.....	do.....	do.....	do.....	1	77		
G CDB	S. C. 237.....	do.....	do.....	do.....	do.....	1	77		
G CDF	S. C. 238.....	do.....	do.....	do.....	do.....	1	77		
G CDH	S. C. 239.....	do.....	do.....	do.....	do.....	1	77		
G CDJ	S. C. 240.....	do.....	do.....	do.....	do.....	1	77		
G CDK	S. C. 241.....	do.....	do.....	do.....	do.....	1	77		
G CDL	S. C. 242.....	do.....	do.....	do.....	do.....	1	77		
G CDM	S. C. 245.....	do.....	do.....	do.....	do.....	1	77		
G CDN	S. C. 246.....	do.....	do.....	do.....	do.....	1	77		
G CDP	S. C. 247.....	do.....	do.....	do.....	do.....	1	77		
G CDQ	S. C. 250.....	do.....	do.....	do.....	do.....	1	77		
G CDR	S. C. 251.....	do.....	do.....	do.....	do.....	1	77		
G CDS	S. C. 252.....	do.....	do.....	do.....	do.....	1	77		
G CDT	S. C. 261.....	do.....	do.....	do.....	do.....	1	77		
G CDV	S. C. 262.....	do.....	do.....	do.....	do.....	1	77		
G CDW	S. C. 263.....	do.....	do.....	do.....	do.....	1	77		
G CFB	S. C. 264.....	do.....	do.....	do.....	do.....	1	77		
G CFD	S. C. 265.....	do.....	do.....	do.....	do.....	1	77		
G CFH	S. C. 266.....	do.....	do.....	do.....	do.....	1	77		
G CFJ	S. C. 267.....	do.....	do.....	do.....	do.....	1	77		
G CFK	S. C. 268.....	do.....	do.....	do.....	do.....	1	77		
G CFL	S. C. 269.....	do.....	do.....	do.....	do.....	1	77		
G CFM	S. C. 270.....	do.....	do.....	do.....	do.....	1	77		
G CFN	S. C. 271.....	do.....	do.....	do.....	do.....	1	77		
G CFP	S. C. 272.....	do.....	do.....	do.....	do.....	1	77		
G CFQ	S. C. 320.....	do.....	do.....	do.....	do.....	1	77		
G CFR	S. C. 321.....	do.....	do.....	do.....	do.....	1	77		
G CFS	S. C. 322.....	do.....	do.....	do.....	do.....	1	77		
G CFT	S. C. 326.....	do.....	do.....	do.....	do.....	1	77		
G CFV	S. C. 328.....	do.....	do.....	do.....	do.....	1	77		
G CFW	S. C. 332.....	do.....	do.....	do.....	do.....	1	77		
G CHB	S. C. 333.....	do.....	do.....	do.....	do.....	1	77		
G CHD	S. C. 334.....	do.....	do.....	do.....	do.....	1	77		
G CHF	S. C. 335.....	do.....	do.....	do.....	do.....	1	77		
G CHJ	S. C. 336.....	do.....	do.....	do.....	do.....	1	77		
G CKH	S. C. 340.....	do.....	do.....	do.....	do.....	1	77		
G CHL	S. C. 341.....	do.....	do.....	do.....	do.....	1	77		
G CHM	S. C. 342.....	do.....	do.....	do.....	do.....	1	77		
G CHP	S. C. 344.....	do.....	do.....	do.....	do.....	1	77		
G CHQ	S. C. 345.....	do.....	do.....	do.....	do.....	1	77		
G CHR	S. C. 346.....	do.....	do.....	do.....	do.....	1	77		
G CHS	S. C. 356.....	do.....	do.....	do.....	do.....	1	77		
G CKP	Eagle 1.....	Patrol vessel.....	Steel.....	Turbine.....	2 masts.....	3	500		

CODE LIST OF THE UNITED STATES NAVY—Continued.

Signal letters.	Name of vessel.	Type.	Hull.	Propulsion.	Rig.	Guns, main battery.	Displacement (normal).	Complement.	
								Officers.	Men.
GCKQ	Eagle 2.....	Patrol vessel.....	Steel.....	Turbine.....	2 masts.....	3	Tons. 500		
GCKR	Eagle 3.....	do.....	do.....	do.....	do.....	3	500		
GCKS	Eagle 4.....	do.....	do.....	do.....	do.....	3	500		
GCKT	Eagle 5.....	do.....	do.....	do.....	do.....	3	500		
GCKV	Eagle 6.....	do.....	do.....	do.....	do.....	3	500		
GCKW	Eagle 7.....	do.....	do.....	do.....	do.....	3	500		
GCLB	Eagle 8.....	do.....	do.....	do.....	do.....	3	500		
GCLD	Eagle 9.....	do.....	do.....	do.....	do.....	3	500		
GCLF	Eagle 10.....	do.....	do.....	do.....	do.....	3	500		
GCLH	Eagle 11.....	do.....	do.....	do.....	do.....	3	500		
GCLJ	Eagle 12.....	do.....	do.....	do.....	do.....	3	500		
GCLK	Eagle 13.....	do.....	do.....	do.....	do.....	3	500		
GCLM	Eagle 14.....	do.....	do.....	do.....	do.....	3	500		
GCLN	Eagle 15.....	do.....	do.....	do.....	do.....	3	500		
GCLP	Eagle 16.....	do.....	do.....	do.....	do.....	3	500		
GCLQ	Eagle 17.....	do.....	do.....	do.....	do.....	3	500		
GCLR	Eagle 18.....	do.....	do.....	do.....	do.....	3	500		
GCLS	Eagle 19.....	do.....	do.....	do.....	do.....	3	500		
GCLT	Eagle 20.....	do.....	do.....	do.....	do.....	3	500		
GCLV	Eagle 21.....	do.....	do.....	do.....	do.....	3	500		
GCLW	Eagle 22.....	do.....	do.....	do.....	do.....	3	500		
GCM B	Eagle 23.....	do.....	do.....	do.....	do.....	3	500		
GCM D	Eagle 24.....	do.....	do.....	do.....	do.....	3	500		
GCM F	Eagle 25.....	do.....	do.....	do.....	do.....	3	500		
GCM H	Eagle 26.....	do.....	do.....	do.....	do.....	3	500		
GCM J	Eagle 27.....	do.....	do.....	do.....	do.....	3	500		
GCM K	Eagle 28.....	do.....	do.....	do.....	do.....	3	500		
GCM L	Eagle 29.....	do.....	do.....	do.....	do.....	3	500		
GCM N	Eagle 30.....	do.....	do.....	do.....	do.....	3	500		
GCM P	Eagle 31.....	do.....	do.....	do.....	do.....	3	500		
GCM Q	Eagle 32.....	do.....	do.....	do.....	do.....	3	500		
GCM R	Eagle 33.....	do.....	do.....	do.....	do.....	3	500		
GCM S	Eagle 34.....	do.....	do.....	do.....	do.....	3	500		
GCM T	Eagle 35.....	do.....	do.....	do.....	do.....	3	500		
GCM V	Eagle 36.....	do.....	do.....	do.....	do.....	3	500		
GCM W	Eagle 37.....	do.....	do.....	do.....	do.....	3	500		
GCNB	Eagle 38.....	do.....	do.....	do.....	do.....	3	500		
GCND	Eagle 39.....	do.....	do.....	do.....	do.....	3	500		
GCNF	Eagle 40.....	do.....	do.....	do.....	do.....	3	500		
GCNH	Eagle 41.....	do.....	do.....	do.....	do.....	3	500		
GCNJ	Eagle 42.....	do.....	do.....	do.....	do.....	3	500		
GCNK	Eagle 43.....	do.....	do.....	do.....	do.....	3	500		
GCNL	Eagle 44.....	do.....	do.....	do.....	do.....	3	500		
GCNM	Eagle 45.....	do.....	do.....	do.....	do.....	3	500		
GCNP	Eagle 46.....	do.....	do.....	do.....	do.....	3	500		
GCNQ	Eagle 47.....	do.....	do.....	do.....	do.....	3	500		
GCNS	Eagle 48.....	do.....	do.....	do.....	do.....	3	500		
GCNT	Eagle 49.....	do.....	do.....	do.....	do.....	3	500		
GCQB	Biddle.....	Destroyer.....	do.....	do.....	do.....	6	1,185		
GCQD	DuFont.....	do.....	do.....	do.....	do.....	6	1,185		
GCQF	Bernadou.....	do.....	do.....	do.....	do.....	6	1,185		
GCQJ	Ellis.....	do.....	do.....	do.....	do.....	6	1,185		
GCQL	J. Fred Talbot.....	do.....	do.....	do.....	do.....	6	1,185		
GCQM	Dickerson.....	do.....	do.....	do.....	do.....	6	1,211		
GCQN	Leary.....	do.....	do.....	do.....	do.....	6	1,211		
GCQP	Schenck.....	do.....	do.....	do.....	do.....	6	1,211		
GCQR	Herbert.....	do.....	do.....	do.....	do.....	6	1,211		
GCQS	Palmer.....	do.....	do.....	do.....	do.....	6	1,185		
GCQT	Thatcher.....	do.....	do.....	do.....	do.....	6	1,185		
GCQV	Walker.....	do.....	do.....	do.....	do.....	6	1,185		
GCQW	Crosby.....	do.....	do.....	do.....	do.....	6	1,185		
GCRB	Meredith.....	do.....	do.....	do.....	do.....	6	1,185		
GCRD	Bush.....	do.....	do.....	do.....	do.....	6	1,185		
GCRF	Cowell.....	do.....	do.....	do.....	do.....	6	1,185		
GCRH	Maddox.....	do.....	do.....	do.....	do.....	6	1,185		
GCRJ	Foots.....	do.....	do.....	do.....	do.....	6	1,185		
GCRK	Rodgers.....	do.....	do.....	do.....	do.....	5	1,215		
GCLR	Burns.....	do.....	do.....	do.....	do.....	6	1,185		
GCRM	Anthony.....	do.....	do.....	do.....	do.....	6	1,185		
GCRN	Sproston.....	do.....	do.....	do.....	do.....	6	1,185		
GCRP	Risal.....	do.....	do.....	do.....	do.....	6	1,185		
GCRQ	MacKenzie.....	do.....	do.....	do.....	do.....	6	1,185		
GCRS	Renshaw.....	do.....	do.....	do.....	do.....	6	1,185		
GCRT	O'Bannon.....	do.....	do.....	do.....	do.....	6	1,185		

CODE LIST OF THE UNITED STATES NAVY—Continued.

Signal letters.	Name of vessel.	Type.	Hull.	Propulsion.	Rig.	Guns, main battery.	Displacement (normal).	Complement.	
								Officers.	Men.
GCRV	Hogan.....	Destroyer.....	Steel.....	Turbine.....	2 masts.....	6	Tons. 1,185		
GCRW	Howard.....	do.....	do.....	do.....	do.....	6	1,185		
GCSB	Stansbury.....	do.....	do.....	do.....	do.....	6	1,185		
GCSB	Hopewell.....	do.....	do.....	do.....	do.....	6	1,213		
GCSF	Thomas.....	do.....	do.....	do.....	do.....	6	1,213		
GCSH	Haraden.....	do.....	do.....	do.....	do.....	6	1,213		
GCSJ	Abbot.....	do.....	do.....	do.....	do.....	6	1,213		
GCSK	Bagley.....	do.....	do.....	do.....	do.....	6	1,213		
GCSL	Clemson.....	do.....	do.....	do.....	do.....	5	1,215		
GCSM	Dahlgren.....	do.....	do.....	do.....	do.....	5	1,215		
GCSN	Goldsborough.....	do.....	do.....	do.....	do.....	5	1,215		
GCSP	Semmes.....	do.....	do.....	do.....	do.....	5	1,215		
GCSQ	Satterlee.....	do.....	do.....	do.....	do.....	5	1,215		
GCSR	Mason.....	do.....	do.....	do.....	do.....	5	1,215		
GCST	Graham.....	do.....	do.....	do.....	do.....	5	1,215		
GCTF	Branch.....	do.....	do.....	do.....	do.....	5	1,215		
GCTH	Herdon.....	do.....	do.....	do.....	do.....	5	1,215		
GCTJ	Dallas.....	do.....	do.....	do.....	do.....	5	1,215		
GCTR	Chandler.....	do.....	do.....	do.....	do.....	5	1,215		
GCTE	Southard.....	do.....	do.....	do.....	do.....	5	1,215		
GCTV	Hovey.....	do.....	do.....	do.....	do.....	5	1,215		
GCTW	Long.....	do.....	do.....	do.....	do.....	5	1,215		
GCVB	Broome.....	do.....	do.....	do.....	do.....	5	1,215		
GCVD	Alden.....	do.....	do.....	do.....	do.....	5	1,215		
GCWL	Hatfield.....	do.....	do.....	do.....	do.....	5	1,215		
GCWM	Brooks.....	do.....	do.....	do.....	do.....	5	1,215		
GCWN	Gilmer.....	do.....	do.....	do.....	do.....	5	1,215		
GCWP	Fox.....	do.....	do.....	do.....	do.....	5	1,215		
GCWQ	Kane.....	do.....	do.....	do.....	do.....	5	1,215		
GCWR	Humphreys.....	do.....	do.....	do.....	do.....	5	1,215		
GCWS	McFarland.....	do.....	do.....	do.....	do.....	5	1,215		
GDBS	Belknap.....	do.....	do.....	do.....	do.....	5	1,215		
GDBT	McCook.....	do.....	do.....	do.....	do.....	5	1,215		
GDBV	McCalla.....	do.....	do.....	do.....	do.....	5	1,215		
GDBW	Kalk.....	do.....	do.....	do.....	do.....	6	1,185		
GDCB	Ingram.....	do.....	do.....	do.....	do.....	5	1,215		
GDCF	Bancroft.....	do.....	do.....	do.....	do.....	5	1,215		
GDCH	Welles.....	do.....	do.....	do.....	do.....	5	1,215		
GD CJ	Aulick.....	do.....	do.....	do.....	do.....	5	1,215		
GDCK	Turner.....	do.....	do.....	do.....	do.....	5	1,215		
GDCL	Gillis.....	do.....	do.....	do.....	do.....	5	1,215		
GD CM	Delphy.....	do.....	do.....	do.....	do.....	5	1,215		
GD CN	McDermut.....	do.....	do.....	do.....	do.....	5	1,215		
GD CP	Lamb.....	do.....	do.....	do.....	do.....	5	1,215		
GD CQ	McLanahan.....	do.....	do.....	do.....	do.....	5	1,215		
GD CR	Edwards.....	do.....	do.....	do.....	do.....	5	1,215		
GD CS	Greene.....	do.....	do.....	do.....	do.....	5	1,215		
GD CT	Ballard.....	do.....	do.....	do.....	do.....	5	1,215		
GD CV	Shubrick.....	do.....	do.....	do.....	do.....	5	1,215		
GD CW	Bailey.....	do.....	do.....	do.....	do.....	5	1,215		
GD FB	Thornton.....	do.....	do.....	do.....	do.....	5	1,215		
GD FC	Morris.....	do.....	do.....	do.....	do.....	5	1,215		
GD FH	Tingey.....	do.....	do.....	do.....	do.....	5	1,215		
GD FJ	Swasey.....	do.....	do.....	do.....	do.....	5	1,215		
GD FK	Meade.....	do.....	do.....	do.....	do.....	5	1,215		
GD FL	Blinclair.....	do.....	do.....	do.....	do.....	5	1,215		
GD FM	McCawley.....	do.....	do.....	do.....	do.....	5	1,215		
GD HS	Chauncey.....	do.....	do.....	do.....	do.....	5	1,215		
GD HT	Fuller.....	do.....	do.....	do.....	do.....	5	1,215		
GD HV	Percival.....	do.....	do.....	do.....	do.....	5	1,215		
GD HW	John Francis Burnes.....	do.....	do.....	do.....	do.....	5	1,215		
GD JB	Farragut.....	do.....	do.....	do.....	do.....	5	1,215		
GD JC	Bomers.....	do.....	do.....	do.....	do.....	5	1,215		
GD JF	Stoddert.....	do.....	do.....	do.....	do.....	5	1,215		
GD JH	Reno.....	do.....	do.....	do.....	do.....	5	1,215		
GD JK	Farquhar.....	do.....	do.....	do.....	do.....	5	1,215		
GD JL	Thompson.....	do.....	do.....	do.....	do.....	5	1,215		
GD JM	Kennedy.....	do.....	do.....	do.....	do.....	5	1,215		
GD JN	Paul Hamilton.....	do.....	do.....	do.....	do.....	5	1,215		
GD JP	William Jones.....	do.....	do.....	do.....	do.....	5	1,215		
GD JQ	Woodbury.....	do.....	do.....	do.....	do.....	5	1,215		
GD JR	S. P. Lee.....	do.....	do.....	do.....	do.....	5	1,215		
GD JS	Nicholas.....	do.....	do.....	do.....	do.....	5	1,215		
GD JT	Young.....	do.....	do.....	do.....	do.....	6	1,215		
GD JV	Zeilin.....	do.....	do.....	do.....	do.....	6	1,215		
GD KC	Sloat.....	do.....	do.....	do.....	do.....	5	1,215		

CODE LIST OF THE UNITED STATES NAVY—Continued.

Signal letters.	Name of vessel.	Type.	Hull.	Propulsion.	Rig.	Guns, main battery.	Displacement (normal).	Comple- ment.	
								Off-icers.	Men.
GDKF	Wood	Destroyer	Steel	Turbine	2 masts	5	Tons. 1,215		
GDSL	El Oriente	Troop transport	do.	Single screw		1			
GDSP	Lancaster	do.	do.	do.		1	14,620		
GDSQ	Luckenbach, E. F.	do.	do.	do.	4 masts	2			
GDTM	Wicomico	Tug	Iron	do.		2	274		
GDTN	Brazos	Fuel ship	do.	Twin screws	2 masts	4	14,800		
GDTP	Sanderling	Mine sweeper	Steel	Single screw	do.	2	950		
GDVB	Sierra	Troop transport	do.	Twin screws	do.	4	9,680		
GDVC	Boston	Hospital ship	do.	Single screw	do.	4	3,000		
GDVN	Liberator	Troop transport	do.	do.	do.		15,912		
GDWF	Boothbay	Tug	do.	do.	do.				
GFCD	Santa Malta	Troop transport	do.	do.	do.				
GFCS	James Woolley	Tug	Wood	do.	2 masts				
GFJH	Luckenbach, Julia	Troop transport	Steel	Turbine	do.	2	16,533		
GFJM	Johnson, Catherine	Converted yacht	Wood	Single screw	do.				
GFJN	El Sol	Troop transport	Steel	do.	do.	1			
GFJT	Panaman	do.	do.	do.	do.	2	14,500		
GFJV	Luckenbach, Edward	do.	do.	Turbine	do.	2	15,963		
GFJW	Challenge	Mine sweeper	do.	Single screw	2 masts				
GFKC	Ohioan	Troop transport	do.	do.	do.	2	14,500		
GFKS	Arizonan	do.	do.	Twin screws	do.	2	19,419		
GFLL	Dakotan	do.	do.	Single screw	do.	2	14,375		
GFMB	Floridian	do.	do.	do.	2 masts	2	14,500		
GFMK	Kentuckian	do.	do.	do.	do.	2	14,406		
GFPT	Pearless	do.	do.	do.	do.	2			
GFPV	Scranton	do.	do.	do.	do.	2	14,375		
GFQB	Santa Clara	do.	do.	do.	do.	2	13,320		
GFQC	Santa Paula	do.	do.	do.	do.	1	13,000		
GFQD	Santa Rosa	do.	do.	do.	do.	1			
GFQN	Tiger	do.	do.	do.	2 masts	2			
GFSC	Adalante	Converted yacht	Iron	do.	do.				
GFTV	Chesapeake	do.	Steel	do.	do.	1	2,000		
GFVL	H-6	Submarins	do.	do.	do.				
GFVM	Santa Theresa	Troop transport	do.	Single screw	do.	2	8,900		
GFVS	Eurana	do.	do.	Turbine	2 masts	2			
GFWB	H-4	Submarine	do.	do.	do.				
GFWC	H-5	do.	do.	do.	do.				
GFWD	H-7	do.	do.	do.	do.				
GFWH	H-8	do.	do.	do.	do.				
GFWJ	H-9	do.	do.	do.	do.				
GFWR	Cape May	Troop transport	do.	Single screw	2 masts	2	14,469		
GHDM	McDougall	Tug	do.	do.	do.				
GHDV	Ancon	Troop transport	do.	do.	do.				
GHJR	Santa Elisa	do.	Steel	do.	2 masts		8,900		
GHJS	Santa Leonora	do.	do.	do.	do.		8,900		
GHKM	Eagle 51	Patrol vessel	do.	Turbine	do.	3	500		
GHKN	Eagle 52	do.	do.	do.	do.	3	500		
GHKP	Eagle 53	do.	do.	do.	do.	3	500		
GHKQ	Eagle 54	do.	do.	do.	do.	3	500		
GHKR	Eagle 55	do.	do.	do.	do.	3	500		
GHKS	Eagle 56	do.	do.	do.	do.	3	500		
GHKT	Eagle 57	do.	do.	do.	do.	3	500		
GHKV	Eagle 58	do.	do.	do.	do.	3	500		
GHKW	Eagle 59	do.	do.	do.	do.	3	500		
GHLB	Eagle 60	do.	do.	do.	do.	3	500		
GHNS	S. C. 407	Submarine chaser	Wood	Triple screws	1 mast	1	77		
GHNT	S. C. 408	do.	do.	do.	do.	1	77		
GHNV	S. C. 409	do.	do.	do.	do.	1	77		
GHNW	S. C. 410	do.	do.	do.	do.	1	77		
GHPB	S. C. 411	do.	do.	do.	do.	1	77		
GHPC	S. C. 412	do.	do.	do.	do.	1	77		
GHPD	S. C. 413	do.	do.	do.	do.	1	77		
GHPF	S. C. 414	do.	do.	do.	do.	1	77		
GHPJ	S. C. 415	do.	do.	do.	do.	1	77		
GHPK	S. C. 416	do.	do.	do.	do.	1	77		
GHPL	S. C. 417	do.	do.	do.	do.	1	77		
GHPM	S. C. 418	do.	do.	do.	do.	1	77		
GHPN	S. C. 419	do.	do.	do.	do.	1	77		
GHPQ	S. C. 420	do.	do.	do.	do.	1	77		
GHPR	S. C. 421	do.	do.	do.	do.	1	77		
GHPS	S. C. 422	do.	do.	do.	do.	1	77		
GHPT	S. C. 423	do.	do.	do.	do.	1	77		
GHPV	S. C. 424	do.	do.	do.	do.	1	77		
GHPW	S. C. 425	do.	do.	do.	do.	1	77		

1 Also several small rapid-fire guns.

CODE LIST OF THE UNITED STATES NAVY—Continued.

Signal letters.	Name of vessel.	Type.	Hull.	Propulsion.	Rig.	Guns, main battery.	Displacement (normal).	Complement.	
								Officers.	Men.
							Tons.		
GHQB	S. C. 426.....	Submarine chaser.....	Wood.....	Triple screws.....	1 mast.....	1	77		
GHQC	S. C. 427.....	do.....	do.....	do.....	do.....	1	77		
GHQD	S. C. 428.....	do.....	do.....	do.....	do.....	1	77		
GHQE	S. C. 429.....	do.....	do.....	do.....	do.....	1	77		
GHQJ	S. C. 430.....	do.....	do.....	do.....	do.....	1	77		
GHQK	S. C. 431.....	do.....	do.....	do.....	do.....	1	77		
GHQL	S. C. 432.....	do.....	do.....	do.....	do.....	1	77		
GHQM	S. C. 433.....	do.....	do.....	do.....	do.....	1	77		
GHQN	S. C. 434.....	do.....	do.....	do.....	do.....	1	77		
GHQP	S. C. 435.....	do.....	do.....	do.....	do.....	1	77		
GHQR	S. C. 436.....	do.....	do.....	do.....	do.....	1	77		
GHQS	S. C. 437.....	do.....	do.....	do.....	do.....	1	77		
GHQT	S. C. 438.....	do.....	do.....	do.....	do.....	1	77		
GHQV	S. C. 439.....	do.....	do.....	do.....	do.....	1	77		
GHQW	S. C. 440.....	do.....	do.....	do.....	do.....	1	77		
GHRB	S. C. 441.....	do.....	do.....	do.....	do.....	1	77		
GHRD	S. C. 443.....	do.....	do.....	do.....	do.....	1	77		
GHRF	S. C. 444.....	do.....	do.....	do.....	do.....	1	77		
GJBN	Nansemond.....	Troop transport.....	Steel.....	Twin screws.....	4 masts.....	4	25,000		
GJBP	Mobile.....	do.....	do.....	do.....	do.....				
GJBQ	Patricia.....	do.....	do.....	do.....	4 masts.....				
GJBR	Cap Finisterre.....	do.....	do.....	do.....	do.....				
GJBS	Graf Waldersee.....	do.....	do.....	do.....	do.....				
GJBT	Pretoria.....	do.....	do.....	do.....	do.....				
GJBV	Kaiserin Auguste Victoria.....	do.....	do.....	do.....	do.....				
GJBW	Zeppelin.....	do.....	do.....	do.....	do.....				
GJCB	Prinz Friedrich Wilhelm.....	do.....	do.....	Single screw.....	2 masts.....		65,000		
GJCD	Santa Elena.....	do.....	do.....	do.....	do.....				
GJCF	Imperator.....	do.....	do.....	Quadruple screws.....	4 masts.....				
GJDH	Arcadia.....	do.....	do.....	Single screw.....	2 masts.....	2	10,000		
GJDK	Paysandu.....	do.....	do.....	do.....	do.....	2	9,004		
GJDL	Shoshone.....	do.....	do.....	do.....	2 masts.....	2			
GJDM	Amphion.....	do.....	do.....	do.....	do.....	2			
GJDN	Artemis.....	do.....	do.....	Twin screws.....	do.....	2			
GJDP	Callao.....	do.....	do.....	do.....	4 masts.....	2	17,837		
GJDQ	Eddelyn.....	do.....	do.....	do.....	do.....				
GJDR	Etna.....	do.....	do.....	do.....	do.....				
GJDS	General Gorgas.....	do.....	do.....	Single screw.....	2 masts.....	2	8,000		
GJDT	Marica.....	do.....	do.....	Twin screws.....	do.....				
GJDV	Philippine.....	do.....	do.....	do.....	2 masts.....	2			
GJDW	Sol Navis.....	do.....	do.....	do.....	do.....				
GJKB	South Bend.....	do.....	do.....	Single screw.....	do.....				
GJKC	Suwanee.....	do.....	do.....	do.....	do.....	2	16,240		
GJKD	Troy.....	do.....	do.....	do.....	do.....	2	86,808		
GJKE	Black Arrow.....	do.....	do.....	Twin screws.....	4 masts.....	14	11,900		
GJKL	Freedom.....	do.....	do.....	Single screw.....	2 masts.....	2	9,674		
GJKM	General Goethals.....	do.....	do.....	Twin screws.....	do.....				
GJKN	Montpelier.....	do.....	do.....	do.....	do.....				
GJKP	Otsego.....	do.....	do.....	Single screw.....	2 masts.....	2	16,000		
GJKQ	Santa Ana.....	do.....	do.....	do.....	do.....	2	9,715		
GJKR	Santa Cecilia.....	do.....	do.....	do.....	do.....	2	9,731		
GJKT	Virginian.....	do.....	do.....	do.....	do.....	6	13,320		
GJKV	Algornia.....	do.....	do.....	Twin screws.....	do.....	2	18,450		
GJKW	Asheville.....	do.....	do.....	Single screw.....	do.....	2	1,000		
GJLB	Bagaduce.....	do.....	do.....	Gunboat.....	Turbine.....	3	1,578		
GJLC	Carrabassett.....	do.....	do.....	Seagoing tug No. 21.....	do.....	2	1,000		
GJLD	Contocook.....	do.....	do.....	Seagoing tug No. 35.....	do.....	2	1,000		
GJLE	Iuka.....	do.....	do.....	Seagoing tug No. 26.....	do.....	2	1,000		
GJLF	Kalma.....	do.....	do.....	Seagoing tug No. 27.....	do.....	2	1,000		
GJLH	Keosauqua.....	do.....	do.....	Seagoing tug No. 23.....	do.....	2	1,000		
GJLK	Kewadin.....	do.....	do.....	Seagoing tug No. 28.....	do.....	2	1,000		
GJLM	Koka.....	do.....	do.....	Seagoing tug No. 24.....	do.....	2	1,000		
GJLN	Mahopac.....	do.....	do.....	Seagoing tug No. 21.....	do.....	2	1,000		
GJLP	Montcalm.....	do.....	do.....	Seagoing tug No. 29.....	do.....	2	1,000		
GJLR	Napa.....	do.....	do.....	Seagoing tug No. 31.....	do.....	2	1,000		
GJLS	Pinola.....	do.....	do.....	Seagoing tug No. 32.....	do.....	2	1,000		
GJLV	Sciota.....	do.....	do.....	Seagoing tug No. 33.....	do.....	2	1,000		
GJMB	Sunnadin.....	do.....	do.....	Seagoing tug No. 22.....	do.....	2	1,000		
GJMC	Tadousac.....	do.....	do.....	Seagoing tug No. 28.....	do.....	2	1,000		
GJMD	Tatnuck.....	do.....	do.....	Seagoing tug No. 25.....	do.....	2	1,000		
GJMF	Umpqua.....	do.....	do.....	Seagoing tug No. 27.....	do.....	2	1,000		
GJMH	Wandank.....	do.....	do.....	Seagoing tug No. 26.....	do.....	2	1,000		
GJMK	Abarenda.....	do.....	do.....	Fuel ship.....	do.....		6,880		
GQBC	Canonius.....	Troop transport.....	Steel.....	do.....	do.....	3	7,620		

¹ Rapid-fire guns, 6-pounder or smaller.

² Also several small rapid-fire guns.

CODE LIST OF THE UNITED STATES NAVY—Continued.

Signal letters.	Name of vessel.	Type.	Hull.	Propulsion.	Rig	Guns, main battery.	Displacement (normal).	Complement	
								Officers.	Men.
QQBF	Lively.....	Tug	Steel	Single screw	1 mast		Tons. 296		
QQBH	Adams.....	Unserviceable	Wood	do.	Bark	4	1,400		
QQBJ	A-2.....	Submarine	Steel	do.	do.				
QQBK	Aileen.....	Converted yacht	do.	Single screw	2 masts		192		
QQBL	Ajax.....	Fuel ship	do.	do.	do.		9,250		
QQBM	Alabama.....	Battleship	do.	Twin screws	2 cage masts	14	11,552		
QQBN	Albany.....	Cruiser, third class	do.	do.	2 masts	8	3,430		
QQBP	Amnen.....	Destroyer	Steel	Turbine	do.	4	742		
QQBR	Alert.....	Gunboat	Iron	Single screw	Schooner	11	1,110		
QQBS	Caldwell.....	Destroyer	Steel	Turbine	2 masts	4	1,125		
QQBT	Dreadnaught	Mine sweeper	do.	Single screw	2 masts	1			
QQBV	Allen.....	Destroyer	do.	Turbine	2 masts	4	1,072		
QQBW	Arizona.....	Battleship	do.	do.	2 cage masts	30	31,400		
QQCB	Amphitrite	Monitor	do.	Twin screws	1 mast	16	3,990		
QQCD	Annapolis.....	Gunboat	do.	Single screw	Schooner	16	1,010		
QQCH	Arethusa.....	Fuelship	Steel	do.	do.	4	6,180		
QQCJ	Arkansas.....	Battleship	do.	Turbine	2 cage masts	30	26,009		
QQCK	Arapaho.....	Tug	do.	Single screw	1 mast, 1 derrick	12	575		
QQCL	Aylwin.....	Destroyer	do.	Turbine	2 masts	4	1,036		
QQCM	Craven.....	do.	do.	do.	do.	4	1,125		
QQCN	Bridge.....	Supply ship	do.	Twin screws	do.	4	8,500		
QQCP	Bushnell.....	Tender	do.	Turbine	do.	4	8,580		
QQCR	Balch.....	Destroyer	do.	do.	2 masts	4	1,036		
QQCS	Torpedo boat No. 10	do.	do.	Twin screws	1 mast	12	175		
QQCT	Torpedo boat No. 8	do.	do.	do.	2 masts	14	280		
QQCV	Bainbridge.....	Coast torpedo vessel	do.	do.	1 mast	12	592		
QQCW	Baltimore.....	Special type	do.	do.	do.	6	4,413		
QQDB	F-2.....	Submarine	do.	do.	do.				
QQDC	Torpedo boat No. 11	do.	do.	Twin screws	1 mast	13	175		
QQDF	Barry.....	Coast torpedo vessel	do.	do.	do.	12	420		
QQDH	Beale.....	Destroyer	do.	Turbine	2 masts	4	742		
QQDJ	C-4.....	Submarine	do.	do.	do.				
QQDK	Benham.....	Destroyer	do.	Turbine	2 masts	4	1,036		
QQDL	Torpedo boat No. 12	do.	do.	Twin screws	1 mast	13	175		
QQDM	Torpedo boat No. 13	do.	do.	do.	do.	13	196		
QQDN	Pocahontas.....	Troop transport	do.	do.	do.	14	18,000		
QQDP	Brooklyn.....	Cruiser, first class	do.	do.	2 masts	18	9,215		
QQDR	Brutus.....	Fuelship	do.	Single screw	do.	14	6,550		
QQDS	Buffalo.....	Tender	do.	do.	do.	16	6,980		
QQDT	Birmingham.....	Cruiser, third class	do.	Twin screws	2 masts	7	3,750		
QQDV	Boxer.....	Unserviceable	Wood	do.	Brigantine		346		
QQDW	Burrows.....	Destroyer	Steel	Turbine	2 masts	4	742		
QQFB	Chester.....	Cruiser, third class	do.	do.	do.	7	3,750		
QQFC	Cumberland.....	Unserviceable	do.	do.	Bark	14	1,800		
QQFD	Cesar.....	Fuelship	do.	Single screw	do.	14	5,940		
QQFJ	New Mexico.....	Battleship	do.	Electric	2 cage masts	30	32,000		
QQFK	Goliath.....	Mine sweeper	do.	Single screw	do.	1			
QQFL	B-2.....	Submarine	do.	do.	do.				
QQFM	Castine.....	Gunboat	do.	Twin screws	2 masts	2	1,177		
QQFN	Cheyenne.....	Monitor	do.	do.	1 mast	7	3,325		
QQFP	Celtic.....	Supply ship	do.	Single screw	2 masts	5	6,750		
QQFE	Charleston.....	Cruiser, first class	do.	Twin screws	do.	18	9,700		
QQFS	Chattanooga.....	Cruiser, third class	do.	do.	Schooner	8	3,200		
QQFT	Fashion.....	Freight lighter	Wood	do.	do.				
QQFV	Cassin.....	Destroyer	Steel	Turbine	2 masts	4	1,020		
QQFW	Chicago.....	Cruiser, second class	do.	Twin screws	Schooner	4	4,500		
QQHD	Cincinnati.....	Cruiser, third class	do.	do.	do.	9	3,183		
QQHF	Cleveland.....	do.	do.	do.	do.	8	3,200		
QQHK	Columbia.....	Cruiser, second class	Composite	do.	do.	9	7,350		
QQHL	Gypsum Queen	Mine sweeper	do.	Triple screws	do.				
QQHM	Connecticut.....	Battleship	do.	Single screw	2 masts	13	16,000		
QQHR	O-1.....	Submarine	do.	Twin screws	2 cage masts	26			
QQHS	Culgas.....	Supply ship	do.	do.	do.	4			
QQHT	Cummings.....	Destroyer	do.	Single screw	Schooner	4	6,000		
QQHV	K-2.....	Submarine	do.	Turbine	2 masts	4	1,020		
QQHW	Cushing.....	Destroyer	do.	Turbine	2 masts	4	1,050		
QQJB	Francis B. Hackett	Mine sweeper	do.	Single screw	do.				
QQJC	Conyngham.....	Destroyer	do.	Turbine	2 masts	4	1,030		
QQJD	Cuyama.....	Fuelship	do.	Twin screws	do.	4	14,500		
QQJE	Downes.....	Destroyer	do.	Turbine	2 masts	4	1,072		
QQJH	Torpedo boat No. 4	do.	do.	do.	1 mast	12	146		
QQJK	Dale.....	Coast torpedo vessel	do.	Twin screws	do.	12	420		
QQJL	Drayton.....	Destroyer	do.	Turbine	2 masts	4	742		
QQJM	Davis.....	do.	do.	do.	do.	4	1,071		
QQJN	Decatur.....	Coast torpedo vessel	do.	Twin screws	do.	12	420		

¹ Rapid-fire guns, 6-pounder or smaller.

² Also several small rapid-fire guns.

CODE LIST OF THE UNITED STATES NAVY—Continued.

Signal letters.	Name of vessel.	Type.	Hull.	Propulsion.	Rig.	Guns, main battery.	Displacement (normal).	Complement.	
								Officers.	Men.
GQJP	Torpedo boat No. 14.		Steel.	Twin screws.	1 mast.	12	Tons. 198		
GQJR	Denver	Cruiser, third class.	Composite.	do.	Schooner.	18	3,200		
GQJS	Des Moines	do.	do.	do.	do.	18	3,200		
GQJT	Duncan	Destroyer.	Steel.	Turbine.	2 masts.	4	1,014		
GQJV	Dixie	Tender.	do.	Single screw.	do.	10	6,114		
GQJW	Dolphin	Gunboat.	do.	do.	Schooner.	2	1,486		
GQKB	Harvest Queen	Barge.	Wood.						
GQKC	Housatonic	Troop transport.	Steel.	Single screw.		3	7,620		
GQKD	Torpedo boat No. 3.		do.	Twin screws.	1 mast.	14	185		
GQKF	Dubuque	Gunboat.	Composite.	do.	Schooner.	2	1,085		
GQKH	Delaware	Battleship.	Steel.	do.	2 cage masts.	26	20,000		
GQKJ	O-2	Submarine.	do.						
GQKL	Iowan	Troop transport.	do.	Single screw.					
GQKM	Eleano	Gunboat.	Iron.	Twin screws.	Schooner.	4	620		
GQKN	Eriocoon	Destroyer.	Steel.	Turbine.	2 masts.	4	1,090		
GQKR	Cigarette	Converted yacht.	do.	Twin screws.	1 mast.	3			
GQKS	Lykens	Mine sweeper.	do.	Single screw.		1			
GQKT	O-3	Submarine.	do.						
GQKV	Fanning	Destroyer.	do.	Turbine.	2 masts.	4	742		
GQKW	Torpedo boat No. 5.		do.	Twin screws.	do.	14	379		
QQLB	Matsonia	Troop transport.	do.	Single screw.	3 masts.	4	16,800		
QQLC	Florida	Battleship.	do.	Turbine.	2 cage masts.	24	21,825		
QQLD	Torpedo boat No. 1.		do.	Twin screws.	2 masts.	3	142		
QQLF	Fortune	Tug.	Iron.	Single screw.		2	450		
QQLH	Agamemnon	Troop transport.	Steel.	Twin screws.	3 masts.	6	25,530		
QQLK	Fulton	Tender.	do.	Diesel.		2	1,408		
QQLM	Fusser	Destroyer.	do.	Turbine.	2 masts.	4	700		
QQLN	Kanawha	Fuel ship.	do.	Twin screws.	do.	4	14,500		
QQLP	H-3	Submarine.	do.						
QQLR	Galveston	Cruiser, third class.	Composite.	Twin screws.	Schooner.	8	3,200		
QQLS	D-2	Submarine.	Steel.						
QQLV	Georgia	Battleship.	do.	Twin screws.	2 cage masts.	22	14,948		
QQLW	Glacier	Supply ship.	do.	Single screw.	Schooner.	3	8,325		
QQMB	Gloucester	Converted yacht.	do.	do.	1 mast.	7	786		
QQMC	Torpedo boat No. 7.		do.	Twin screws.	2 masts.	14	255		
QQMD	A-3	Submarine.	do.						
QQMF	Conner	Destroyer.	do.	Turbine.	2 masts.	4	1,125		
QQMH	Granite State.	Unserviceable.	Wood.		Housed over.	1	4,150		
QQMJ	Hancock	Troop transport.	Iron.	Single screw.	4 masts.	6	8,500		
QQMK	K-1	Submarine.	Steel.						
QQML	Henley	Destroyer.	do.	Turbine.	2 masts.	5	742		
QQMN	Hannibal	Tender.	do.	Single screw.		3	4,000		
QQMP	Hartford	Unserviceable.	Wood.	do.	Bark.	2	2,700		
QQMR	Mexican	Troop transport.	Steel.	Twin screws.		6	14,375		
QQMS	Narragansett	Converted yacht.	Wood.	Side-wheeler.					
QQMT	Helena	Gunboat.	Steel.	Twin screws.	1 mast.		1,392		
QQMV	Hercules	Tug.	Iron.	Single screw.	do.		198		
QQMW	Maumee	Fuel ship.	Steel.	Diesel.	2 masts.	4	14,500		
QQNB	L-1	Submarine.	do.						
QQNC	Hopkins	Coast torpedo vessel.	do.	Twin screws.	2 masts.	2	408		
QQND	L-2	Submarine.	do.						
QQNF	Hull	Coast torpedo vessel.	do.	Twin screws.	2 masts.	2	408		
QQNH	Nopatin	Troop transport.	do.	do.	do.				
QQNJ	Idaho	Battleship.	do.	Turbine.	2 cage masts.	30	32,000		
QQNK	Intrepid	Unserviceable.	do.		Bark.	6	1,800		
QQNL	L-3	Submarine.	do.						
QQNM	L-4	do.	do.						
QQNP	Illinois	Battleship.	do.	Twin screws.	2 cage masts.	14	11,552		
QQNR	L-5	Submarine.	do.						
QQNS	Henderson	Troop transport.	do.	Twin screws.	2 masts.	10	10,000		
QQNT	Coast battleship No. 1.	Battleship.	do.	do.	1 cage mast, 1 military mast.	16	10,288		
QQNV	Coast battleship No. 4.	do.	do.	do.	do.	16	11,346		
QQNW	Aeolus	Troop transport.	do.	do.	2 masts.	4	20,000		
QQPB	Jason	Fuel ship.	do.	do.	do.	4	19,250		
QQPC	Iroquois	Tug.	do.	Single screw.	Schooner.	2	720		
QQPD	K-5	Submarine.	do.						
QQPF	Barnett	Converted yacht.	do.	Single screw.	1 mast.	3			
QQPH	Iwana	Tug.	do.	do.		3	192		
QQPJ	Jupiter	Fuel ship.	do.	Turbine.	4 masts.	4	19,300		
QQPK	Jarvis	Destroyer.	do.	do.	2 masts.	4	742		
QQPL	Canandaigua	Troop transport.	do.	Single screw.		3	7,620		
QQPM	Kansas	Battleship.	do.	Twin screws.	2 cage masts.	26	16,000		
QQPN	Madawaska	Troop transport.	do.	do.	2 masts.	4			

¹ Rapid-fire guns, 6-pounder or smaller.

² Also several small rapid-fire guns.

CODE LIST OF THE UNITED STATES NAVY—Continued.

Signal letters.	Name of vessel.	Type.	Hull.	Propulsion.	Rig.	Guns, main battery.	Displacement (normal).	Complement.	
								Officers.	Men.
GQPR	Jenkins	Destroyer	Steel	Turbine	2 masts	4	Tons. 742		
GQPS	Jouett	do	do	do	do	4	742		
GQPT	Kearsarge	Battleship	do	Twin screws	2 cage masts	18	11,520		
GQPV	Kentucky	do	do	do	do	18	11,520		
GQPW	K-6	Submarine	do	do	do				
GQRB	Black Hawk	Special type	do	Single screw	2 masts	14	13,500		
GQRC	Lawrence	Coast torpedo vessel	do	Twin screws	do	17	400		
GQRD	Lebanon	Tender	do	Single screw	do	14	3,285		
GQRE	Lansom	Destroyer	do	Turbine	2 masts	4	700		
GQRH	Leonidas	Tender	do	Single screw	do	13	4,023		
GQRI	K-7	Submarine	do	do	do				
GQRJ	K-8	do	do	do	do				
GQRL	Louisiana	Battleship	do	Twin screws	2 cage masts	25	16,000		
GQRM	L-6	Submarine	do	do	do				
GQRN	Macchias	Gunboat	do	Twin screws	Schooner	14	1,177		
GQRP	Macdonough	Coast torpedo vessel	do	do	do	17	400		
GQRS	Arcootook	Special type	do	do	2 masts	13	3,800		
GQRT	McCall	Destroyer	do	Turbine	do	4	742		
GQRV	Maine	Battleship	do	Twin screws	2 cage masts	14	12,500		
GQRW	M-7	Submarine	do	do	do				
GQSB	O-4	do	do	do	do				
GQSC	Michigan	Battleship	do	Twin screws	2 cage masts	24	16,000		
GQSD	Mohave	Tug	do	Single screw	1 mast, 1 derrick	12	368		
GQSE	Marblehead	Cruiser, third class	do	Twin screws	Schooner	8	2,072		
GQSH	M-1	Submarine	do	do	do				
GQSI	Marietta	Gunboat	Composite	Twin screws	Schooner	14	990		
GQSK	Mars	Fuel ship	Steel	do	2 masts	4	11,250		
GQSL	Mayrant	Destroyer	do	Turbine	do	5	742		
GQSN	Coast battleship No. 2	Battleship	do	Twin screws	1 cage mast, 1 military mast	16	10,288		
GQSP	Maseolt	Tug	do	Single screw	1 mast	13	202		
GQSR	Mayflower	Cruiser yacht	do	Twin screws	2 masts	13	2,690		
GQST	McDougal	Destroyer	do	Turbine	do	4	1,090		
GQSV	Manley	do	do	do	do	4	1,125		
GQSW	Pennsylvania	Battleship	do	do	2 cage masts	30	31,400		
GQTB	Panama	Motor patrol boat	Wood	Single screw	1 mast	12			
GQTC	Nicholson	Destroyer	Steel	Turbine	2 masts	4	1,050		
GQTD	O'Brien	do	do	do	do	4	1,050		
GQTE	Minneapolis	Cruiser, second class	do	Twin screws	Schooner	19	7,350		
GQTH	Minnesota	Battleship	do	do	2 cage masts	25	16,000		
GQTI	Missouri	do	do	do	do	14	12,500		
GQTK	A-4	Submarine	do	do	do				
GQTL	Modoc	Tug	Iron	Single crew	do	14	241		
GQTM	Mohawk	do	Steel	do	do	14	368		
GQTN	Mohican	Unserviceable	Wood	do	Eark	14	1,900		
GQTP	Monadnock	Monitor	Steel	Twin screws	1 mast	16	3,990		
GQTR	Mississippi	Battleship	do	Turbine	2 cage masts	30	32,000		
GQTS	Monaghan	Destroyer	do	do	2 masts	4	742		
GQTV	Montana	Armored cruiser	do	Twin screws	1 cage mast, 1 military mast	22	14,500		
GQTW	Monterey	Monitor	do	do	1 mast	14	4,084		
GQVB	Alacrity	do	do	do	2 masts	3			
GQVC	Torpedo boat No. 6	do	do	do	1 mast	13	105		
GQVD	Monocacy	Gunboat	Composite	do	2 masts	12	190		
GQVF	Nereus	Fuel ship	Steel	do	do	4	19,080		
GQVH	Porter	Destroyer	do	Turbine	2 masts	4	1,090		
GQVI	Oklahoma	Battleship	do	Twin screws	2 cage masts	24	27,500		
GQVK	Orion	Fuel ship	do	do	do	4	19,250		
GQVL	H-2	Submarine	do	do	do				
GQVM	Neptune	Fuel ship	do	Turbine	4 masts	4	19,480		
GQVN	D-1	Submarine	do	do	do				
GQVP	Nanshan	Fuel ship	do	Single screw	do	14	5,059		
GQVR	Narkeeta	Tug	do	do	2 masts	13	192		
GQVS	Nashville	Gunboat	do	Twin screws	Schooner	18	1,371		
GQVT	Nebraska	Battleship	do	do	2 cage masts	22	14,948		
GQVW	Nero	Fuel ship	do	Single screw	do	11	6,100		
GQWB	Nevada	Battleship	do	Turbine	2 cage masts	24	27,500		
GQWC	O-5	Submarine	do	do	do				
GQWD	New Hampshire	Battleship	do	Twin screws	2 cage masts	26	16,000		
GQWF	New Jersey	do	do	do	do	22	14,948		
GQWH	New Orleans	Cruiser, third class	Composite	do	2 masts	18	3,430		
GQWJ	Newport	Gunboat	Steel	Single screw	Barkentine	13	1,010		
GQWK	New York	Battleship	do	Twin screws	2 cage masts	28	27,000		
GQWL	Ontario	Tug	do	Single screw	2 masts	11	1,120		
GQWM	Ozark	Monitor	do	Twin screws	1 mast	17	3,225		

1 Also several small rapid-fire guns.

2 Rapid-fire guns, 6-pounder or smaller.

CODE LIST OF THE UNITED STATES NAVY—Continued.

Signal letters.	Name of vessel.	Type.	Hull.	Propulsion.	Rig.	Guns, main battery.	Displacement (normal).	Complement.	
								Offic-ers.	Men.
GQWN	Parker	Destroyer	Steel	Turbine	2 masts	4	Tons. 1,036		
GQWP	Melville	Tender	do.	Single screw		19	7,150		
GQWR	North Carolina	Armored cruiser	do.	Twin screws	1 cage mast, 1 military mast	122	14,500		
GQWS	C-1	Submarine	do.						
GQWT	Navajo	Tug	do.	Single screw	2 masts	12	800		
GQWV	North Dakota	Battleship	do.	Turbine	2 cage masts	26	20,000		
GRBC	K-3	Submarine	do.						
GRBD	Ohio	Battleship	do.	Twin screws	2 cage masts	14	12,500		
GRBF	Olympia	Cruiser, second class	do.	do	Schooner	10	5,865		
GRBH	O-6	Submarine	do.						
GRBJ	O-7	do	do.						
GRBK	Oregon	Battleship	do.	Twin screws	1 cage mast, 1 military mast	16	10,288		
GRBL	Ocoola	Tug	do.	Single screw	Schooner	13	571		
GRBM	Patterson	Destroyer	do.	Turbine	2 masts	5	742		
GRBN	Rappahannock	Animal transport	do.	Single screw	do	2	17,000	10	149
GRBP	Pampanga	Gunboat	Iron	Twin screws	1 mast		243		
GRBQ	O-8	Submarine	Steel						
GRBS	Panther	Tender	Iron	Single screw	2 masts	4	3,380		
GRBT	Rainbow	do	do.	do	do	14			
GRBV	Panther	do	do.	do	do	13	230		
GRBW	Paul Jones	Coast torpedo vessel	do.	Twin screws	do	12	420		
GRCE	Pawnee	Tug	Wood	Single screw	1 mast, 1 derrick		275		
GRCD	Pawtucket	do	do.	do	Schooner	13	225		
GRCE	Pennacook	do	do.	do	do	11	230		
GRCF	Pittsburg	Armored cruiser	do.	Twin screws	1 cage mast, 1 military mast	20	13,680		
GRCI	Protens	Fuel ship	do.	do		4	19,080		
GRCK	Peoria	Tug	do.	Single screw	Schooner	13	487		
GRCL	Ferry	Coast torpedo vessel	do.	Twin screws	2 masts	12	420		
GRCM	Petrel	Gunboat	do.	Single screw	Schooner	14	890		
GRCN	Philadelphia	Unserviceable	do.	Twin screws	Housed over		4,410		
GRCP	A-5	Submarine	do.						
GRCQ	Faulding	Destroyer	do.	Turbine	2 masts	4	742		
GRCS	Piscataqua	Tug	do.	Single screw	do	15	854		
GRCT	O-9	Submarine	do.						
GRCV	Pompey	Tender	do.	Single screw	2 masts	14	3,085		
GRDB	A-6	Submarine	do.						
GRDC	Falos	Gunboat	do.	Twin screws	2 masts	12	190		
GRDF	Chemung	Tug	do.	Single screw	do	13	875		
GRDH	Potomac	do	do.	do	do	12	785		
GRDJ	Cayuga	do	do.	do	do	13	194		
GRDK	Prairie	Tender	Iron	do	Brig	18	6,620		
GRDL	Freble	Coast torpedo vessel	Steel	Twin screws	2 masts	12	420		
GRDM	Roanoke	Special type	do.	Single screw		13	7,620		
GRDN	O-10	Submarine	do.						
GRDP	Prometheus	Tender	do.	Twin screws	4 masts	4	12,585		
GRDQ	Patuxent	Tug	do.	do	2 masts	11	755		
GRDS	Patapsco	do	do.	do	do	11	755		
GRDT	Perkins	Destroyer	do.	Turbine	do	5	742		
GRDV	F-3	Submarine	do.						
GRDW	Preston	Destroyer	do.	Turbine	2 masts	4	700		
GRFB	Quiros	Gunboat	Composite	Single screw	Schooner	14	350		
GRFC	Allegheny	Tug	Steel	do	2 masts	12	1,000		
GRFD	Raleigh	Cruiser, third class	do.	Twin screws	Schooner	19	3,183		
GRFK	Reina Mercedes	Unserviceable	Iron		Housed over		2,835		
GRFL	Repose	Hospital ship	Steel	Single screw			3,300		
GRFM	O-11	Submarine	do.						
GRFN	Rhode Island	Battleship	do.	Twin screws	2 cage masts	22	14,948		
GRFP	Richmond	Unserviceable	Wood		Housed over		2,700		
GRFQ	Rocket	Tug	Steel	Single screw	1 derrick	13	206		
GRFS	Torpedo boat No. 2	do	do.	Twin screws	1 mast	14	142		
GRFT	Rowan	Destroyer	do.	Turbine	2 masts	14	1,111		
GRFV	Salem	Cruiser, third class	do.	do	do	7	3,750		
GRFW	Roe	Destroyer	do.	do	do	4	742		
GRHB	Reid	do	do.	do	do	4	700		
GRHC	G-1	Submarine	do.						
GRHD	O-12	do	do.						
GRHF	South Carolina	Battleship	do.	Twin screws	2 cage masts	24	16,000		
GRHJ	Samar	Gunboat	Iron	do	1 mast	14	560		
GRHK	Samoset	Converted yacht	Steel	Single screw					
GRHL	Sea Rover	Mine sweeper	do.	do	2 masts	11			
GRHM	San Francisco	Special type	do.	Twin screws		14	4,063		

* Rapid-fire guns, 6-pounder or smaller.

* Also several small rapid-fire guns.

CODE LIST OF THE UNITED STATES NAVY—Continued.

Signal letters.	Name of vessel.	Type.	Hull.	Propulsion.	Rig.	Guns, main battery.	Displacement (normal).	Complement.	
								Officers.	Men.
							Tons.		
GRHN	D-3	Submarine	Steel						
GRHP	Saturn	Fuel ship	Iron	Single screw		3	4,840		
GRHQ	Scorpion	Converted yacht	Steel	Twin screws	2 masts	14	775		
GRHS	Sebago	Tug	do	do		13	243		
GRHT	A-7	Submarine	do						
GRHV	E-1	do	do						
GRHW	Torpedo boat No. 15	do	do	Twin screws	1 mast	12	200		
GRJD	Solace	Hospital ship	do	Single screw	2 masts		5,700		
GRJF	Torpedo boat No. 9	do	do	do	3 masts	14	150		
GRJH	South Dakota	Armored cruiser	do	Twin screws	1 cage mast, 1 military mast	10	13,680		
GRJK	Southery	Unserviceable	do		Housed over		3,100		
GRJL	Shawmut	Special type	do	Twin screw		13	3,800		
GRJM	Sterling	Fuel ship	Iron	Single screw		14	5,660		
GRJN	Steward	Coast torpedo vessel	Steel	Twin screws	2 masts	12	430		
GRJP	H-1	Submarine	do						
GRJQ	Sotoyomo	Tug	do	Single screw	Schooner	13	230		
GRJS	St. Louis	Cruiser, first class	do	Twin screws	2 masts	18	9,700		
GRJT	Smith	Destroyer	do	Turbine	do	4	700		
GRJV	O-13	Submarine	do						
GRJW	O-14	do	do						
GRKB	Stockton	Destroyer	do	Turbine	do	14	1,125		
GRKC	Supply	Supply ship	Iron	Single screw	Schooner		4,325		
GRKD	C-5	Submarine	Steel						
GRKF	Sylph	Converted yacht	do	Single screw	2 masts	12	152		
GRKH	Sylvia	do	Iron	do	do	15	302		
GRKJ	Sterett	Destroyer	Steel	Turbine	do	4	742		
GRKL	C-2	Submarine	do						
GRKM	E-2	do	do						
GRKN	Tallahassee	Monitor	do	Twin screws	1 mast	17	3,225		
GRKP	C-3	Submarine	do						
GRKQ	B-3	do	do						
GRKS	Samoa	Gunboat	do	Single screw		16	550		
GRKT	Tacoma	Cruiser, third class	Composite	Twin screws	Schooner	18	3,200		
GRKV	Sacramento	Gunboat	do	Single screw	3 masts	14	1,425		
GRKW	Tecumseh	Tug	do	do	2 masts	13	221		
GRLB	Tennessee	Battleship	do	Turbine	2 cage masts	30	33,190		
GRLO	Texas	do	do	Twin screws	do	28	27,000		
GRLD	Torpedo boat No. 16	do	do	do	1 mast		200		
GRLF	Torpedo boat No. 17	do	do	do	do	12	165		
GRLH	Topeka	Gunboat	Iron	do	Schooner		2,255		
GRLJ	Trafic	Tug	Wood	Single screw	1 mast	12	417		
GRLK	Triton	do	Steel	do	2 masts		212		
GRLM	Truxtun	Coast torpedo vessel	do	Twin screws	do	12	433		
GRLN	Vestal	Special type	do	do	do	5	12,585		
GRLP	Utah	Battleship	do	Turbine	2 cage masts	24	21,825		
GRLQ	Terry	Destroyer	do	do	2 masts	4	742		
GRLS	G-4	Submarine	do						
GRLT	Unadilla	Tug	do	Single screw	Schooner	13	355		
GRLV	Uncas	do	do	do	do	13	441		
GRLW	Vermont	Battleship	do	Twin screws	2 cage masts	26	16,000		
GRMB	G-2	Submarine	do						
GRMC	Tripp	Destroyer	do	Turbine	2 masts	4	742		
GRMD	B-1	Submarine	do						
GRMF	Vesuvius	Special type	do	Twin screws		1	930		
GRMH	Vicksburg	Gunboat	do	Single screw	Barkentine	16	1,010		
GRMJ	Vigilant	Tug	do	do	Schooner	13	300		
GRMK	Williamington	Gunboat	do	Twin screws	1 military mast	18	1,392		
GRML	Villalobos	do	do	Single screw	Schooner	14	370		
GRMN	Virginia	Battleship	do	Twin screws	2 cage masts	22	14,948		
GRMP	Vixen	Converted yacht	do	Single screw	2 masts	16	806		
GRMQ	Transfer	Tug	do	do	1 derrick mast	13	684		
GRMS	Vulcan	Fuel ship	do	Twin screws	2 masts	4	11,250		
GRMT	Walke	Destroyer	do	Turbine	do	4	742		
GRMV	Waban	Tug	do	Single screw		13	150		
GRMW	O-16	Submarine	Iron						
GRNB	Wahnetta	Tug	do	Single screw		13	192		
GRNF	Wheeling	Gunboat	do	Twin screws	Schooner	14	990		
GRNH	Whipple	Coast torpedo vessel	do	do	1 pole	12	433		
GRNJ	Wilkes	Destroyer	do	do	2 masts	14	1,110		
GRNK	G-3	Submarine	do						
GRNL	Tonopah	Monitor	do	Twin screws	1 military mast	2	3,225		
GRNM	Wisconsin	Battleship	do	do	2 cage masts	14	11,552		
GRNP	Wompatuck	Tug	do	Single screw	Schooner	13	462		
GRNQ	Wordan	Coast torpedo vessel	do	Twin screws	1 pole	12	433		

1 Rapid-fire guns, 6-pounder or smaller.

2 Also several small rapid-fire guns.

CODE LIST OF THE UNITED STATES NAVY—Continued.

Signal letters.	Name of vessel.	Type.	Hull.	Propulsion.	Rig.	Guns, main battery.	Displacement (normal).	Complement.	
								Officers.	Men.
							Tons.		
GRNS	K-4	Submarine	Steel						
GRNV	Warrington	Destroyer	do	Turbine	2 masts	4	742		
GRNW	Wolverine	Gunboat	do	Twin screws	Schooner	16	665		
GRPB	Senoma	Tug	do	Single screw	2 pole masts	1	1,120		
GRPC	Wyoming	Battleship	do	Turbine	2 cage masts	30	26,000		
GRPD	Winslow	Destroyer	do	do	2 masts	4	1,050		
GRPF	Yankton	Converted yacht	do	Single screw	do	2	975		
GRPH	Tippecanoe	do	do						
GRPJ	Yorktown	Gunboat	do	Twin screws	Schooner	16	1,710		
GRPK	Sampson	Destroyer	do	Turbine	2 masts	14	1,111		
GRPL	Thrust	Mine sweeper	do	Single screw	do	2	950		
GRPM	AA-1	Submarine	do						
GRPN	Shaw	Destroyer	do	Turbine	2 masts	14	1,110		
GRPQ	Tillamook	Tug	do	Single screw	1 mast	12	575		
GRPS	Tucker	Destroyer	do	Turbine	2 masts	4	1,060		
GRPT	Wadsworth	do	do	do	do	4	1,060		
GRPV	Wainwright	do	do	do	do	4	1,150		
GRPW	O-15	Submarine	do						
GRQF	Bridgeport	Tender	do	Twin screws		18	8,600		
GRQH	Camden	do	do	Single screw		16	9,000		
GRQJ	DeKalb	Troop transport	do	Twin screws	2 masts	14	14,180		
GRQK	Frederick	Armored cruiser	do	do	1 cage mast, 1 military mast	20	13,680		
GRQN	Huntington	do	do	do	do	20	13,680		
GRQV	Turkey	Mine sweeper	do	Single screw	2 masts	2	950		
GRQW	Kwasind	Converted yacht	do	do	do	2	400		
GRSC	Old Constellation	Unserviceable	Wood		Ship	14	1,970		
GRSD	Old Constitution	do	do		do		2,200		
GRSH	Pueblo	Armored cruiser	Steel	Twin screws	1 cage mast, 1 military mast	20	13,680		
GRSK	Rochester	Cruiser, first class	do	do	2 military masts	16	8,150		
GRSL	Savannah	Tender	do	Single screw		14	10,800		
GRSN	Seattle	Armored cruiser	do	Twin screws	1 cage mast, 1 military mast	2	14,500		
GRSP	Undaunted	Mine sweeper	do	Single screw	2 masts	1	450		
GRST	R-1	Submarine	do						
GRSV	R-2	do	do						
GRSV	R-3	do	do						
GRTB	R-4	do	do						
GRTC	R-5	do	do						
GRTD	R-6	do	do						
GRTE	R-7	do	do						
GRTH	R-8	do	do						
GRTI	R-9	do	do						
GRTK	R-10	do	do						
GRTL	R-11	do	do						
GRTM	R-12	do	do						
GRTN	R-13	do	do						
GRTP	R-14	do	do						
GRTP	R-15	do	do						
GRTP	R-16	do	do						
GRTP	R-17	do	do						
GRTP	R-18	do	do						
GRTP	R-19	do	do						
GRTP	R-20	do	do						
GRTP	R-21	do	do						
GRTP	R-22	do	do						
GRTP	R-23	do	do						
GRTP	R-24	do	do						
GRTP	R-25	do	do						
GRTP	R-26	do	do						
GRTP	R-27	do	do						
GRVN	S-1	do	do						
GRVP	S-2	do	do						
GRVQ	S-3	do	do						
GRVS	S-4	do	do						
GRVT	S-5	do	do						
GRVW	S-6	do	do						
GRWB	S-7	do	do						
GRWC	S-8	do	do						
GRWD	S-9	do	do						
GRWF	S-10	do	do						
GRWH	S-11	do	do						
GRWJ	S-12	do	do						
GRWK	S-13	do	do						

* Rapid-fire guns, 6-pounder or smaller.

* Also several small rapid-fire guns.

CODE LIST OF THE UNITED STATES NAVY—Continued.

Signal letters.	Name of vessel.	Type.	Hull.	Propulsion.	Rig.	Guns, main battery.	Displacement (normal).	Complement.	
								Officrs.	Men.
							Tons.		
GRWL	S-14	Submarine	Steel						
GRWM	S-15	do.	do.						
GRWN	S-16	do.	do.						
GRWP	S-17	do.	do.						
GRWQ	S-18	do.	do.						
GRWS	S-19	do.	do.						
GRWT	S-20	do.	do.						
GRWV	S-21	do.	do.						
G8BC	S-22	do.	do.						
G8BD	S-23	do.	do.						
G8BF	S-24	do.	do.						
G8BH	S-25	do.	do.						
G8BJ	S-26	do.	do.						
G8BK	S-27	do.	do.						
G8BL	S-28	do.	do.						
G8BM	S-29	do.	do.						
G8BN	S-30	do.	do.						
G8BP	S-31	do.	do.						
G8BQ	S-32	do.	do.						
G8BR	S-33	do.	do.						
G8BT	S-34	do.	do.						
G8BV	S-35	do.	do.						
G8BW	S-36	do.	do.						
G8CB	S-37	do.	do.						
G8CD	S-38	do.	do.						
G8CF	S-39	do.	do.						
G8CH	S-40	do.	do.						
G8CJ	S-41	do.	do.						
G8CK	Wickes	Destroyer	do.	Turbine	2 masts		1,154		
G8CL	Philip	do.	do.	do.	do.		1,154		
G8CM	Woolsey	do.	do.	do.	do.		1,154		
G8CN	Evans	do.	do.	do.	do.		1,154		
G8CP	Little	do.	do.	do.	do.		1,185		
G8CQ	Kimberly	do.	do.	do.	do.		1,185		
G8CR	Sigourney	do.	do.	do.	do.		1,185		
G8CT	Gregory	do.	do.	do.	do.		1,185		
G8CV	Stringham	do.	do.	do.	do.		1,185		
G8CW	Dyer	do.	do.	do.	do.		1,185		
G8DB	Colhoun	do.	do.	do.	do.		1,185		
G8DC	Stevens	do.	do.	do.	do.		1,185		
G8DF	McKee	do.	do.	do.	do.		1,185		
G8DH	Robinson	do.	do.	do.	do.		1,185		
G8DJ	Ringgold	do.	do.	do.	do.		1,185		
G8DK	McKean	do.	do.	do.	do.		1,185		
G8DL	Harding	do.	do.	do.	do.		1,185		
G8DM	Gridley	do.	do.	do.	do.		1,185		
G8DN	Fairfax	do.	do.	do.	do.		1,185		
G8DP	Taylor	do.	do.	do.	do.		1,185		
G8DQ	Bell	do.	do.	do.	do.		1,185		
G8DR	Stribling	do.	do.	do.	do.		1,185		
G8DT	Murray	do.	do.	do.	do.		1,185		
G8DV	Israel	do.	do.	do.	do.		1,185		
G8DW	White Cap	Mine sweeper	do.	Single screw	do.	2			
G8FB	Admiral	do.	Wood	do.	do.				
G8FC	Wilhelmina	Troop transport	Steel	do.	3 masts				
G8FD	Whippoorwill	Mine sweeper	do.	do.	2 masts		950		
G8FH	Widgeon	do.	do.	do.	do.		950		
G8FJ	Woodcock	do.	do.	do.	do.		950		
G8FL	East Hampton	do.	Wood	do.	do.				
G8FM	Margaret	Converted yacht	Steel	do.	do.				
G8FN	S. P. 524	do.	do.	Twin screws	do.				
G8FP	Yacona	do.	do.	Single screw	do.				
G8FQ	S. P. 507	do.	do.	do.	do.				
G8HB	S. P. 546	Motor patrol boat	Wood	do.	do.				
G8HC	Long Island	Mine sweeper	Steel	do.	2 masts				
G8HF	Parthenia	Converted yacht	Wood	do.	do.				
G8HJ	S. P. 699	do.	do.	do.	do.				
G8HK	Ardent	do.	do.	do.	1 mast		293		
G8HL	Anderton	Mine sweeper	do.	do.	2 masts				
G8HM	Felicia	Converted yacht	Steel	do.	do.				
G8HN	Joyance	do.	do.	do.	do.				
G8HQ	Mansfield	Mine sweeper	do.	do.	do.				
G8HR	Magnet	Motor patrol boat	Wood	Twin screw	do.				
G8HT	Pocomoke	Mine sweeper	do.	Single screw	1 mast				
G8HV	S. P. 838	Converted yacht	do.	do.	do.				
G8JB	Aramis	Motor patrol boat	Steel	Twin screws	2 masts		375		

¹ Also several small rapid-fire guns.

² Rapid-fire guns, 6-pounder or smaller.

CODE LIST OF THE UNITED STATES NAVY—Continued.

Signal letters.	Name of vessel.	Type.	Hull.	Propulsion.	Rig.	Guns, main battery.	Displacement (normal).	Comple-ment.	
								Offi-cers.	Men.
							Tons.		
GSJC	Kemah.....	Motor patrol boat.....	Composite.....	Twin screws.....		12			
GSJH	Atlantic II.....	Converted yacht.....	Steel.....	Single screw.....	3 masts.....	13			
GSJL	Areturus.....	do.....	do.....	Twin screws.....	2 masts.....	12			
GSJR	Corsair.....	do.....	do.....	do.....	do.....	14	1,600		
GSJT	Hauoli.....	Converted yacht.....	Steel.....	Single screw.....	2 masts.....	14	285		
GSKB	Emeline.....	do.....	do.....	do.....	do.....	12			
GSKD	S. P. 582.....	do.....	do.....	do.....	do.....	14			
GSKH	Naushon.....	do.....	do.....	do.....	do.....	14			
GSKL	Newark.....	Tug.....	do.....	do.....	do.....	11			
GSKM	Piqua.....	Converted yacht.....	do.....	Twin screws.....	3 masts.....	14	575		
GSKP	Lydonia.....	do.....	do.....	Single screw.....	2 masts.....	14			
GSKT	Rockport.....	Motor patrol boat.....	Wood.....	do.....	do.....	11			
GSLC	May.....	Converted yacht.....	Steel.....	do.....	2 masts.....	13	1,100		
GSLE	Natoma.....	Motor patrol boat.....	do.....	Twin screws.....	1 mast.....	13			
GSLE	Privateer.....	do.....	Wood.....	do.....	do.....	13	50		
GSLE	Remlik.....	Converted yacht.....	Steel.....	Single screw.....	2 masts.....	12	600		
GSLE	Wanderer.....	do.....	do.....	do.....	do.....	12			
GSLE	Whirlwind.....	Motor patrol boat.....	Wood.....	Triple screws.....	1 mast.....	13	39		
GSLE	Despatch.....	Converted yacht.....	Steel.....	Twin screws.....	2 masts.....	13			
GSLE	Thesis.....	do.....	Wood.....	Single screw.....	do.....	14	98		
GSLE	Wacandah.....	do.....	do.....	do.....	do.....	14			
GSLE	Wadena.....	do.....	do.....	do.....	do.....	12			
GSLE	Concord.....	Mine sweeper.....	do.....	do.....	do.....	11			
GSMP	Wenonah.....	Converted yacht.....	do.....	do.....	do.....	12			
GSMP	Winchester.....	do.....	do.....	do.....	do.....	11			
GSMP	Zoraya.....	do.....	do.....	Turbine.....	1 mast.....	11	437		
GSMP	Breakwater.....	do.....	Wood.....	Single screw.....	2 masts.....	12			
GSMP	City of Lewes.....	Mine sweeper.....	Steel.....	do.....	do.....	12			
GSMP	Fearless.....	Tug.....	Wood.....	do.....	do.....	12			
GSMP	Galatea.....	Converted yacht.....	Steel.....	do.....	2 masts.....	13			
GSMP	Comestoga.....	Mine sweeper.....	do.....	do.....	do.....	11			
GSMP	Slalia.....	Converted yacht.....	do.....	Twin screws.....	do.....	12			
GSMP	Bradley, George H.....	do.....	Wood.....	Single screw.....	1 mast.....	11			
GSMP	Chilhowee.....	do.....	do.....	do.....	2 masts.....	13			
GSMP	Edwards.....	Mine sweeper.....	Steel.....	do.....	do.....	11	596		
GSMP	Froelich.....	do.....	do.....	do.....	do.....	11			
GSMP	Hinton.....	do.....	Wood.....	do.....	do.....	12			
GSMP	Hubbard.....	do.....	do.....	do.....	do.....	11	400		
GSMP	Kanised.....	Motor patrol boat.....	do.....	do.....	1 mast.....	12			
GSMP	Legonia II.....	Converted yacht.....	Steel.....	do.....	2 masts.....	16			
GSMP	S. P. 328.....	do.....	Wood.....	do.....	1 mast.....	11			
GSMP	McNeal.....	Mine sweeper.....	Steel.....	do.....	do.....	11			
GSMP	Messick.....	do.....	do.....	do.....	do.....	11			
GSMP	Nonpareil.....	Converted yacht.....	Wood.....	do.....	do.....	12	520		
GSMP	Onward.....	do.....	Steel.....	do.....	2 masts.....	14			
GSMP	Palmer, J. A.....	Mine sweeper.....	Wood.....	do.....	do.....	12			
GSMP	McNeal, G. H.....	do.....	Steel.....	Single screw.....	do.....	11			
GSMP	Druid.....	Converted yacht.....	do.....	Twin screws.....	2 masts.....	12			
GSMP	Nokomis.....	do.....	do.....	do.....	do.....	14			
GSMP	L-8.....	Submarine.....	do.....	do.....	do.....	12			
GSMP	L-9.....	do.....	do.....	do.....	do.....	12			
GSMP	L-10.....	do.....	do.....	do.....	do.....	12			
GSMP	L-11.....	do.....	do.....	do.....	do.....	12			
GSMP	N-1.....	do.....	do.....	do.....	do.....	12			
GSMP	N-2.....	do.....	do.....	do.....	do.....	12			
GSMP	N-3.....	do.....	do.....	do.....	do.....	12			
GSMP	N-4.....	do.....	do.....	do.....	do.....	12			
GSMP	N-5.....	do.....	do.....	do.....	do.....	12			
GSMP	N-6.....	do.....	do.....	do.....	do.....	12			
GSMP	N-7.....	do.....	do.....	do.....	do.....	12			
GSMP	George Washington.....	Troop transport.....	do.....	Twin screws.....	4 masts.....	14	37,000		
GSMP	President Grant.....	do.....	do.....	do.....	6 masts.....	14			
GSMP	Calico.....	Gunboat.....	Iron.....	do.....	Schooner.....	12	243		
GSMP	Corona.....	Converted yacht.....	Steel.....	Single screw.....	2 masts.....	12			
GSMP	Gorgona.....	Tug.....	do.....	do.....	2 radio.....	13	732		
GSMP	James.....	Mine sweeper.....	do.....	do.....	do.....	11			
GSMP	Comfort.....	Hospital ship.....	do.....	Twin screws.....	2 masts.....	12	10,102		
GSMP	Helanita.....	Converted yacht.....	do.....	Single screw.....	do.....	12			
GSMP	Isabel.....	Destroyer.....	do.....	Turbine.....	do.....	14	797		
GSMP	Luce.....	do.....	do.....	do.....	do.....	14	1,185		
GSMP	Maury.....	do.....	do.....	do.....	do.....	14			
GSMP	Lansdale.....	do.....	do.....	do.....	do.....	14			
GSMP	Mahan.....	do.....	do.....	do.....	do.....	14			
GSMP	Schley.....	do.....	do.....	do.....	do.....	14			

¹ Also several small rapid-fire guns.

² Rapid-fire guns, 6-pounder or smaller.

CODE LIST OF THE UNITED STATES NAVY—Continued.

Signal letters.	Name of vessel.	Type.	Hull.	Propulsion.	Rig.	Guns, main battery.	Displacement (normal).	Complement.	
								Officers.	Men.
GSWM	Champlin.....	Destroyer.....	Steel.....	Turbine.....	2 masts.....	14	Tons.		
GSWN	Mugford.....	do.....	do.....	do.....	do.....	14			
GSWP	Chew.....	do.....	do.....	do.....	do.....	14			
GSWQ	Hazlewood.....	do.....	do.....	do.....	do.....	14			
GSWR	Williams.....	do.....	do.....	do.....	do.....	14			
GSWT	Crane.....	do.....	do.....	do.....	do.....	14			
GSWV	Hart.....	do.....	do.....	do.....	do.....	14			
GTBC	Ingraham.....	do.....	do.....	do.....	do.....	14			
GTBD	Ludlow.....	do.....	do.....	do.....	do.....	14			
GTBF	Rathburne.....	do.....	do.....	do.....	do.....	14			
GTBH	Talbot.....	do.....	do.....	do.....	do.....	14			
GTBJ	Waters.....	do.....	do.....	do.....	do.....	14			
GTBK	Dent.....	do.....	do.....	do.....	do.....	14	1,165		
GTBL	Dorsey.....	do.....	do.....	do.....	do.....	14	1,165		
GTBM	Lea.....	do.....	do.....	do.....	do.....	14	1,165		
GTBN	Lamberton.....	do.....	do.....	do.....	do.....	14	1,213		
GTBP	Radford.....	do.....	do.....	do.....	do.....	14	1,213		
GTBQ	Montgomery.....	do.....	do.....	do.....	do.....	14	1,213		
GTBR	Breese.....	do.....	do.....	do.....	do.....	14	1,213		
GTBS	Gamble.....	do.....	do.....	do.....	do.....	14	1,213		
GTBV	Ramsay.....	do.....	do.....	do.....	do.....	14	1,213		
GTBW	Tattnall.....	do.....	do.....	do.....	do.....	14	1,211		
GTCB	Badger.....	do.....	do.....	do.....	do.....	14	1,211		
GTCD	Twiggs.....	do.....	do.....	do.....	do.....	14	1,211		
GTCF	Babbitt.....	do.....	do.....	do.....	do.....	14	1,211		
GTCG	De Long.....	do.....	do.....	do.....	do.....	14	1,211		
GTCJ	Jacob Jones.....	do.....	do.....	do.....	do.....	14	1,211		
GTCK	Buchanan.....	do.....	do.....	do.....	do.....	14	1,154		
GTCL	Aaron Ward.....	do.....	do.....	do.....	do.....	14	1,154		
GTCM	Hale.....	do.....	do.....	do.....	do.....	6	1,154		
GTCN	Crownshield.....	do.....	do.....	do.....	do.....	6	1,154		
GTCP	Tillman.....	do.....	do.....	do.....	do.....	14	1,154		
GTCQ	Boggs.....	do.....	do.....	do.....	do.....	14	1,154		
GTCR	Kitty.....	do.....	do.....	do.....	do.....	14	1,154		
GTCs	Kennison.....	do.....	do.....	do.....	do.....	14	1,154		
GTCV	Ward.....	do.....	do.....	do.....	do.....	14	1,154		
GTCW	Claxton.....	do.....	do.....	do.....	do.....	14	1,154		
GTDB	Hamilton.....	do.....	do.....	do.....	do.....	14	1,154		
GTDC	Tarbell.....	do.....	do.....	do.....	do.....	14	1,165		
GTDF	Yarnall.....	do.....	do.....	do.....	do.....	14	1,165		
GTDH	Upshur.....	do.....	do.....	do.....	do.....	14	1,165		
GTDJ	Graer.....	do.....	do.....	do.....	do.....	14	1,165		
GTDK	ElHot.....	do.....	do.....	do.....	do.....	14	1,165		
GTDL	Roper.....	do.....	do.....	do.....	do.....	14	1,165		
GTDM	Breckenridge.....	do.....	do.....	do.....	do.....	14	1,165		
GTDN	Barney.....	do.....	do.....	do.....	do.....	14	1,165		
GTDP	Blakely.....	do.....	do.....	do.....	do.....	14	1,165		
GTDQ	AA-2.....	Submarine.....	do.....	do.....	do.....	14			
GTDE	AA-3.....	do.....	do.....	do.....	do.....				
GTDS	Great Northern.....	Troop transport.....	do.....	Turbine.....		14	9,708		
GTDV	Northern Pacific.....	do.....	do.....	do.....		14	9,708		
GTDW	Martha Washington.....	do.....	do.....	Twin screws.....	2 masts.....	14	12,700		
GTFB	Mercury.....	do.....	do.....	do.....	do.....	14	17,114		
GTFC	Nantucket.....	Gunboat.....	do.....	Single screw.....	Barkentine.....	11	1,261		
GTFD	Barnegat.....	Converted yacht.....	do.....	do.....		11	900		
GTFK	Nahant.....	Mine sweeper.....	do.....	do.....		11			
GTFI	Penobscot.....	do.....	do.....	do.....	2 masts.....	11			
GTFM	Genesee.....	do.....	do.....	do.....	do.....	11			
GTFN	Sagamore.....	do.....	do.....	do.....	do.....	12			
GTFP	Vega.....	Tug.....	do.....	do.....	do.....	12	1,000		
GTFQ	Rainier.....	Converted yacht.....	do.....	Twin screws.....	do.....	12			
GTFs	S. C. 17.....	Motor patrol boat.....	Wood.....	Single screw.....	Schooner.....	11			
GTFV	S. C. 18.....	Submarine chaser.....	do.....	Triple screws.....	1 mast.....	11	77		
GTFW	S. C. 20.....	do.....	do.....	do.....	do.....	11	77		
GTHB	S. C. 22.....	do.....	do.....	do.....	do.....	11	77		
GTHC	S. C. 23.....	do.....	do.....	do.....	do.....	11	77		
GTHD	S. C. 24.....	do.....	do.....	do.....	do.....	11	77		
GTHE	S. C. 25.....	do.....	do.....	do.....	do.....	11	77		
GTHF	S. C. 26.....	do.....	do.....	do.....	do.....	11	77		
GTHG	S. C. 27.....	do.....	do.....	do.....	do.....	11	77		
GTHH	S. C. 28.....	do.....	do.....	do.....	do.....	11	77		
GTHI	S. C. 29.....	do.....	do.....	do.....	do.....	11	77		
GTHJ	S. C. 30.....	do.....	do.....	do.....	do.....	11	77		
GTHK	S. C. 31.....	do.....	do.....	do.....	do.....	11	77		
GTHL	S. C. 32.....	do.....	do.....	do.....	do.....	11	77		
GTHM	S. C. 33.....	do.....	do.....	do.....	do.....	11	77		
GTHN	S. C. 34.....	do.....	do.....	do.....	do.....	11	77		
GTHP	S. C. 35.....	do.....	do.....	do.....	do.....	11	77		
GTHQ	S. C. 36.....	do.....	do.....	do.....	do.....	11	77		
GTHR	S. C. 37.....	do.....	do.....	do.....	do.....	11	77		

¹ Rapid-fire guns, 6-pounder or smaller.

² Also several small rapid-fire guns.

CODE LIST OF THE UNITED STATES NAVY—Continued.

Signal letters.	Name of vessel.	Type.	Hull.	Propulsion.	Rig.	Guns, main battery.	Displacement (normal).	Complement.	
								Officers.	Men.
GTHQ	U.S.S. C. 38	Submarine chaser	Wood	Triple screws	1 mast	1	Tons. 77		
GTHR	U.S.S. C. 39	do.	do.	do.	do.	1	77		
GTHS	U.S.S. C. 40	do.	do.	do.	do.	1	77		
GTHV	U.S.S. C. 41	do.	do.	do.	do.	1	77		
GTHW	U.S.S. C. 42	do.	do.	do.	do.	1	77		
GTJB	U.S.S. C. 68	do.	do.	do.	do.	1	77		
GTJC	U.S.S. C. 69	do.	do.	do.	do.	1	77		
GTJD	U.S.S. C. 70	do.	do.	do.	do.	1	77		
GTJE	U.S.S. C. 80	do.	do.	do.	do.	1	77		
GTJF	U.S.S. C. 91	do.	do.	do.	do.	1	77		
GTJG	U.S.S. C. 92	do.	do.	do.	do.	1	77		
GTJH	U.S.S. C. 93	do.	do.	do.	do.	1	77		
GTJI	U.S.S. C. 95	do.	do.	do.	do.	1	77		
GTJJ	U.S.S. C. 116	do.	do.	do.	do.	1	77		
GTJK	U.S.S. C. 118	do.	do.	do.	do.	1	77		
GTJL	U.S.S. C. 119	do.	do.	do.	do.	1	77		
GTJM	U.S.S. C. 120	do.	do.	do.	do.	1	77		
GTJN	U.S.S. C. 121	do.	do.	do.	do.	1	77		
GTJW	U.S.S. C. 122	do.	do.	do.	do.	1	77		
GTKB	U.S.S. C. 123	do.	do.	do.	do.	1	77		
GTKC	U.S.S. C. 123	do.	do.	do.	do.	1	77		
GTKD	U.S.S. C. 124	do.	do.	do.	do.	1	77		
GTRF	U.S.S. C. 125	do.	do.	do.	do.	1	77		
GTRH	U.S.S. C. 126	do.	do.	do.	do.	1	77		
GTRI	U.S.S. C. 127	do.	do.	do.	do.	1	77		
GTRM	U.S.S. C. 129	do.	do.	do.	do.	1	77		
GTRN	U.S.S. C. 130	do.	do.	do.	do.	1	77		
GTRP	U.S.S. C. 131	do.	do.	do.	do.	1	77		
GTRR	U.S.S. C. 137	do.	do.	do.	do.	1	77		
GTRS	U.S.S. C. 143	do.	do.	do.	do.	1	77		
GTRV	U.S.S. C. 145	do.	do.	do.	do.	1	77		
GTRW	U.S.S. C. 147	do.	do.	do.	do.	1	77		
GTLE	U.S.S. C. 148	do.	do.	do.	do.	1	77		
GTLC	U.S.S. C. 151	do.	do.	do.	do.	1	77		
GTLD	U.S.S. C. 177	do.	do.	do.	do.	1	77		
GTLE	U.S.S. C. 178	do.	do.	do.	do.	1	77		
GTLL	U.S.S. C. 214	do.	do.	do.	do.	1	77		
GTLM	U.S.S. C. 215	do.	do.	do.	do.	1	77		
GTLN	U.S.S. C. 217	do.	do.	do.	do.	1	77		
GTLP	U.S.S. C. 218	do.	do.	do.	do.	1	77		
GTLR	U.S.S. C. 223	do.	do.	do.	do.	1	77		
GTLS	U.S.S. C. 224	do.	do.	do.	do.	1	77		
GTLV	U.S.S. C. 225	do.	do.	do.	do.	1	77		
GTLW	U.S.S. C. 226	do.	do.	do.	do.	1	77		
GTMB	U.S.S. C. 227	do.	do.	do.	do.	1	77		
GTMC	U.S.S. C. 244	do.	do.	do.	do.	1	77		
GTMD	U.S.S. C. 253	do.	do.	do.	do.	1	77		
GTME	U.S.S. C. 254	do.	do.	do.	do.	1	77		
GTMI	U.S.S. C. 255	do.	do.	do.	do.	1	77		
GTML	U.S.S. C. 256	do.	do.	do.	do.	1	77		
GTMLK	U.S.S. C. 257	do.	do.	do.	do.	1	77		
GTMLN	U.S.S. C. 258	do.	do.	do.	do.	1	77		
GTMLP	U.S.S. C. 259	do.	do.	do.	do.	1	77		
GTMLQ	U.S.S. C. 260	do.	do.	do.	do.	1	77		
GTMLR	U.S.S. C. 273	do.	do.	do.	do.	1	77		
GTMLW	U.S.S. C. 275	do.	do.	do.	do.	1	77		
GTNB	U.S.S. C. 276	do.	do.	do.	do.	1	77		
GTNC	U.S.S. C. 277	do.	do.	do.	do.	1	77		
GTND	U.S.S. C. 278	do.	do.	do.	do.	1	77		
GTNE	U.S.S. C. 279	do.	do.	do.	do.	1	77		
GTNF	U.S.S. C. 280	do.	do.	do.	do.	1	77		
GTNG	U.S.S. C. 281	do.	do.	do.	do.	1	77		
GTNH	U.S.S. C. 282	do.	do.	do.	do.	1	77		
GTNI	U.S.S. C. 283	do.	do.	do.	do.	1	77		
GTNJ	U.S.S. C. 284	do.	do.	do.	do.	1	77		
GTNK	U.S.S. C. 285	do.	do.	do.	do.	1	77		
GTNL	U.S.S. C. 286	do.	do.	do.	do.	1	77		
GTNLP	U.S.S. C. 287	do.	do.	do.	do.	1	77		
GTNO	U.S.S. C. 288	do.	do.	do.	do.	1	77		
GTNP	U.S.S. C. 289	do.	do.	do.	do.	1	77		
GTNV	U.S.S. C. 290	do.	do.	do.	do.	1	77		
GTNW	U.S.S. C. 291	do.	do.	do.	do.	1	77		
GTPB	U.S.S. C. 292	do.	do.	do.	do.	1	77		
GTPC	U.S.S. C. 293	do.	do.	do.	do.	1	77		
GTPD	U.S.S. C. 294	do.	do.	do.	do.	1	77		
GTPF	U.S.S. C. 295	do.	do.	do.	do.	1	77		

1 Also several small rapid-fire guns.

CODE LIST OF THE UNITED STATES NAVY—Continued.

Signal letters.	Name of vessel.	Type.	Hull.	Propulsion.	Rig.	Guns, main battery.	Displacement (normal).	Comple-ment.	
								Officers.	Men.
GTPJ	S. C. 286	Submarine chaser	Wood	Triple screws	1 mast	11	Tons. 77		
GTPK	S. C. 287	do.	do.	do.	do.	11	77		
GTPL	S. C. 288	do.	do.	do.	do.	11	77		
GTPM	S. C. 289	do.	do.	do.	do.	11	77		
GTPN	S. C. 300	do.	do.	do.	do.	11	77		
GTPQ	S. C. 301	do.	do.	do.	do.	11	77		
GTPS	S. C. 303	do.	do.	do.	do.	11	77		
GTPV	S. C. 304	do.	do.	do.	do.	11	77		
GTPW	S. C. 305	do.	do.	do.	do.	11	77		
GTQB	S. C. 306	do.	do.	do.	do.	11	77		
GTQC	S. C. 307	do.	do.	do.	do.	11	77		
GTQD	S. C. 308	do.	do.	do.	do.	11	77		
GTQF	S. C. 309	do.	do.	do.	do.	11	77		
GTQH	S. C. 310	do.	do.	do.	do.	11	77		
GTQL	S. C. 323	do.	do.	do.	do.	11	77		
GTQM	S. C. 324	do.	do.	do.	do.	11	77		
GTQN	S. C. 325	do.	do.	do.	do.	11	77		
GTQR	S. C. 329	do.	do.	do.	do.	11	77		
GTQS	S. C. 330	do.	do.	do.	do.	11	77		
GTQV	S. C. 331	do.	do.	do.	do.	11	77		
GTQW	S. C. 337	do.	do.	do.	do.	11	77		
GTRB	S. C. 338	do.	do.	do.	do.	11	77		
GTRC	S. C. 339	do.	do.	do.	do.	11	77		
GTRD	S. C. 349	do.	do.	do.	do.	11	77		
GTRF	S. C. 351	do.	do.	do.	do.	11	77		
GTRH	S. C. 352	do.	do.	do.	do.	11	77		
GTRJ	S. C. 353	do.	do.	do.	do.	11	77		
GTRK	S. C. 354	do.	do.	do.	do.	11	77		
GTRL	S. C. 355	do.	do.	do.	do.	11	77		
GTRP	Avocet	Mine sweeper	Steel	Single screw	2 masts	12	950		
GTRQ	Bittern	do.	do.	do.	do.	12	950		
GTRS	Bobolink	do.	do.	do.	do.	12	950		
GTRV	Brant	do.	do.	do.	do.	12	950		
GTRW	Cardinal	do.	do.	do.	do.	12	950		
GTSB	Condor	do.	do.	do.	do.	12	950		
GTSC	Curlew	do.	do.	do.	do.	12	950		
GTSD	Eider	do.	do.	do.	do.	12	950		
GTSE	Falcon	do.	do.	do.	do.	12	950		
GTSH	Finch	do.	do.	do.	do.	12	950		
GTSJ	Flamingo	do.	do.	do.	do.	12	950		
GTSK	Heron	do.	do.	do.	do.	12	950		
GTSL	Kingfisher	do.	do.	do.	do.	12	950		
GTSM	Lapwing	do.	do.	do.	do.	12	950		
GTSN	Lark	do.	do.	do.	do.	12	950		
GTSP	Oriole	do.	do.	do.	do.	12	950		
GTBQ	Osprey	do.	do.	do.	do.	12	950		
GTBR	Owl	do.	do.	do.	do.	12	950		
GTBV	Partridge	do.	do.	do.	do.	12	950		
GTBW	Pelican	do.	do.	do.	do.	12	950		
GTVB	Penguin	do.	do.	do.	do.	12	950		
GTVC	Plover	do.	do.	do.	do.	12	950		
GTVD	Quail	do.	do.	do.	do.	12	950		
GTVE	Rail	do.	do.	do.	do.	12	950		
GTVE	Robin	do.	do.	do.	do.	12	950		
GTVE	Seagull	do.	do.	do.	do.	12	950		
GTVE	Swallow	do.	do.	do.	do.	12	950		
GTVE	Swan	do.	do.	do.	do.	12	950		
GTVM	Tanager	do.	do.	do.	do.	12	950		
GTVN	Teal	do.	do.	do.	do.	12	950		
GTVP	Tern	do.	do.	do.	do.	12	950		
GTWF	Luckenbach, K. I.	Troop transport	do.	Turbine	do.	2	16,000		
GTWH	Siboney	do.	do.	do.	do.	14	11,298		
GVWN	Akela	Converted yacht	Wood	Single screw	2 masts				
GWBN	Buford	Troop transport	Steel	do.	do.	2	8,583		

¹ Also several small rapid-fire guns.

CODE LIST OF THE QUARTERMASTER CORPS, UNITED STATES ARMY.

[Steel vessels in SMALL CAPITALS, iron vessels in *italics*.]

Signal letters.	Rig.	Name.	Tonnage.		Year built.	Where built.	Where employed.	Comple-ment.	
			Gross.	Net.				Off-icers.	Men.
<i>Transports.</i>									
GWBD	St. s.	McCLELLAN	3,006	1,870	1885	Newcastle, England	Atlantic	8	46
GWBF	St. s.	<i>Burnside</i> (cable work only)	2,194	1,906	1882	do	Pacific	11	62
GWBJ	St. s.	SHERMAN	5,780	3,725	1893	Belfast, Ireland	do	13	172
GWBK	St. s.	SHERIDAN	7,496	5,624	1892	do	do	13	172
GWBL	St. s.	LOGAN	7,519	5,652	1892	do	do	13	172
GWBM	St. s.	THOMAS	7,685	5,644	1894	do	do	13	172
GWBN	St. s.	BUPFORD	4,805	3,042	1890	do	Atlantic	11	125
GWBP	St. s.	KILPATRICK	5,046	3,647	1890	do	do	11	125
GWBQ	St. s.	CROOK	4,126	2,703	1882	Dumbarton, Scotland	Pacific	13	139
GWBS	St. s.	<i>Meade</i> ¹	5,641	3,375	1874	Greenock, Scotland	Atlantic	11	138
GWCD	St. s.	WARREN	4,243	2,510	1890	Stettin, Germany	Philippine Islands	10	188
GWDF	St. s.	DIX	7,212	5,663	1892	Sunderland, England	Pacific	11	82
GWDE	St. s.	LISCUM	1,072	696	1878	Newcastle-on-Tyne, England	Philippine Islands	8	60
GWDF	St. s.	MERRITT	2,898	1,411	1912	Shanghai, China	do	10	107
GWDE	St. s.	GREAT NORTHERN	8,255	4,184	1914	Philadelphia, Pa.	Atlantic	18	280
GWDE	St. s.	NORTHERN PACIFIC	8,255	4,184	1915	do	do	18	280
<i>Tugs.</i>									
GWCK	St. s.	<i>Reno</i>	135	67	1899	Philadelphia, Pa.	Atlantic	2	6
GWCL	St. s.	SLOCUM	587	284	1898	do	Pacific	4	10
GWDS	St. s.	BALTIMORE NO. 1			1918	Baltimore, Md.	Atlantic	4	8
GWDT	St. s.	GENL. WEEKS	338	50	1910	Shanghai, China	Pacific	6	26
GWDV	St. s.	Printer	112	55	1899	Hoquiam, Wash.	Atlantic	3	8
<i>Steam lighters.</i>									
GWCM	St. s.	POE	157	106	1898	Camden, N. J.	Gulf of Mexico	2	6
GWCN	St. s.	<i>Williams</i>	178	93	1875	Philadelphia, Pa.	New York City	4	8
GWCO	St. s.	Canby	209	85	1898	Sleightsburg, N. Y.	do	4	8
GWCP	St. s.	Col. Fred G. Hodgson	172	106	1915	Millford, Del.	do	2	5
GWFC	St. s.	Maj. Jas. E. Normoyle	196	99	1918	do	do	4	11
GWFD	St. s.	Seoane	158	93	1911	Tottenville, N. Y.	do	3	7
GWFE	St. s.	<i>Thos. F. Timmons</i>	163	111	1906	do	do	3	6
GWFF	St. s.	MAJ. HUBERT J. WIGMORE			1918	Shanghai, China	Philippine Islands	5	18
<i>Mine planters.</i>									
GWCR	St. s.	GENERAL HENRY J. HUNT	447	304	1904	Philadelphia, Pa.	Philippine Islands	5	27
GWCS	St. s.	GENERAL HENRY KNOX	447	304	1904	do	do	5	27
GWCT	St. s.	COL. GEORGE ARMISTEAD	487	173	1904	do	Pacific	5	13
GWCV	St. s.	MAJ. SAMUEL RINGGOLD	479	179	1904	do	do	5	13
GWDJ	St. s.	GENERAL S. M. MILLS	621	218	1909	Camden, N. J.	Atlantic and Gulf	5	13
GWDK	St. s.	GENERAL J. M. SCHOFIELD	622	218	1909	do	do	5	13
GWDL	St. s.	GENERAL R. T. FRANK	622	403	1909	do	do	5	13
GWDM	St. s.	GENERAL E. O. C. ORD	590	401	1909	Wilmington, Del.	do	5	13
GWFK	St. s.	GENERAL WM. M. GRAHAM			1917	Camden, N. J.	do	6	15
<i>Cable ships.</i>									
GWDB	St. s.	CYTUS W. FIELD	348	177	1901	Hartford, Conn.	Atlantic	5	19
GWDN	St. s.	JOSEPH HENRY	601	409	1908	Newport News, Va.	Atlantic and Gulf	4	13
<i>Hospital ships.</i>									
GWFL	St. s.	Gosnold	181	97	1913	Brooklyn, N. Y.	New York	6	14
GWFM	St. s.	PRINCESS	252	171	1913	do	do	5	8

¹ Loaned to U. S. Shipping Board.

VESSELS OF THE ENGINEER DEPARTMENT, UNITED STATES ARMY, HAVING SIGNAL LETTERS.

[All built of wood.]

Signal letters.	Rig.	Name.	Dis- place- ment.	When built.	Where built.	Where employed.	Complement.	
							Officers.	Men.
GWMB	Hopper dredge	Charleston	800	1891	Brooklyn, N. Y.	Mobile, Ala.	6	21
GWMC	do	Sumter	1,706	1904	Petersburg, Va.	Charleston, S. C.	6	24
GWMD	do	Winyah Bay	631	1886	Wilmington, Del.	Charleston Harbor, S. C.	4	20
GWME	do	Clatsop	1,360	1908	Newport News, Va.	Portland, Ore.	7	33
GWMH	Gas launch	Wah-Ta-Wah	36	1910	Greensport, N. Y.	New York, N. Y.	2	2
GWMI	Hopper dredge	Cumberland	1,905	1902	Belfast, Me.	Savannah, Ga.	6	30
GWMK	do	Savannah	1,461	1904	Sparrows Point, Md.	do	6	28

LIST OF VESSELS OF THE UNITED STATES COAST GUARD, ARRANGED ACCORDING TO SIGNAL LETTERS.

[Steel vessels in SMALL CAPITALS, iron vessels in *italics*, wood in roman.]

Signal letters.	Name.	Description.	Guns.	Tons.*	When built.	Where built.	Station.	Complement.	
								Offi- cers.	Men.
GVBQ	<i>Gudrie</i>	Steamer, propeller		149	1895	Baltimore, Md.	Philadelphia, Pa.	1	9
GVBS	<i>Apache</i>	do		708	1861	do	Baltimore, Md.	7	51
GVBT	Hartley	do		64	1875	San Francisco, Calif.	San Francisco, Calif.	1	6
GVBW	OSSEPEE	do		908	1915	Newport News, Va.	Portland, Me.	5	69
GVCD	<i>Arundel</i>	do		146	1873	Chester, Pa.	Arundel Cove, Md.	1	10
GVCL	MANHATTAN	do		408	1918	Balboa, Canal Zone.	New York, N. Y.	1	12
GVCP	<i>Colfax</i>	Station ship.		486	1871	Camden, N. J.	Arundel Cove, Md.	0	49
GVDL	Penrose	Steam launch		41	1883	Bentley Manor, N. Y.	Pensacola, Fla.	1	4
GVDM	Bear	Steamer, propeller		1,700	1874	Greenock, Scotland.	San Diego, Calif.	8	69
GVDN	<i>Morrill</i>	do		420	1880	Wilmington, Del.	Detroit, Mich.	7	40
GVDP	TALLAPOOSA	do		912	1915	Newport News, Va.	Mobile, Ala.	5	55
GVDQ	<i>Hudson</i>	do		179	1893	Camden, N. J.	New York, N. Y.	1	11
GVDR	<i>Cakumet</i>	do		170	1894	Buffalo, N. Y.	do	1	9
GVDT	COMANCHE	do		670	1896	Dubuque, Iowa.	Galveston, Tex.	5	52
GVDW	TYBEK	Steamer, launch		45	1895	Camden, N. J.	Savannah, Ga.	1	4
GVFC	Scout	Gas, propeller		40	1903	Astoria, Ore.	Port Townsend, Wash.	1	5
GVFD	GRESHAM	Steamer, propeller		1,090	1897	Cleveland, Ohio.	Boston, Mass.	8	63
GVFH	GOLDEN GATE	do		240	1896	Seattle, Wash.	San Francisco, Calif.	2	10
GVFK	Manningt.	do		1,155	1897	Boston, Mass.	Norfolk, Va.	8	65
GVFL	ALGONQUIN	do		1,181	1898	Cleveland, Ohio.	Astoria, Ore.	8	63
GVFM	ONONDAGO	do		1,192	1898	do	New London, Conn.	8	63
GVFP	SEMINOLE	do		890	1900	Baltimore, Md.	Wilmington, N. C.	8	58
GVFR	Alert	do		35	1907	Mobile, Ala.	Mobile, Ala.	1	4
GVFS	TUSCARORA	do		739	1902	Richmond, Va.	Milwaukee, Wis.	6	58
GVFW	WINNISEMMET	do		182	1903	Baltimore, Md.	Boston, Mass.	1	9
GVHB	MACWINAC	do		241	1903	do	Sault Ste. Marie, Mich.	3	36
GVHD	Arcata	do		138	1903	San Francisco, Calif.	Port Townsend, Wash.	2	10
GVHE	WESSAHICKON	do		194	1904	Baltimore, Md.	New York, N. Y.	1	9
GVHF	ITASCA	do		980	1893	Elizabethport, N. J.	San Juan, P. R.	8	64
GVHJ	PAMLICO	do		451	1907	Wilmington, Del.	Newbern, N. C.	6	38
GVHK	Androscooggin	do		1,605	1908	Tompkins Cove, N. Y.	Boston, Mass.	8	66
GVHL	SENECA	do		1,445	1908	Newport News, Va.	Tompkinsville, N. Y.	8	66
GVHM	DAVEY	do		182	1908	Wilmington, Del.	New Orleans, La.	1	9
GVHN	SNOHOMISH	do		879	1908	do	Neah Bay, Wash.	5	36
GVHP	ACUSHNET	do		800	1908	Newport News, Va.	New Bedford, Mass.	4	26
GVHR	YAMACRAW	do		1,082	1909	Camden, N. J.	Savannah, Ga.	8	59
GVHS	UNALGA	do		1,181	1912	Newport News, Va.	Seattle, Wash.	8	61
GVHW	Guard	do		52	1914	San Francisco, Calif.	Friday Harbor, Wash.	1	6

* Displacement.

† Composite.

LIST OF TENDERS OF THE UNITED STATES LIGHTHOUSE SERVICE, ARRANGED ACCORDING TO SIGNAL LETTERS.

[Steel vessels in SMALL CAPITALS, iron vessels in *italics*, wood in roman.]

Signal letters.	Name.	Class.	Gross tonnage.	Net tonnage.	Dimensions.			Indicated horsepower.	When built.	Where built.	Complement.		Station.
					Length.	Breadth.	Depth.				Off-icers.	Men.	
					Feet.	Feet.	Feet.						
GVL D	Palmetto.....	Ga. s.	†155	88.9	22.0	8.5	150	1917	Jacksonville, Fla.....	4	8	Charleston, S. C.
GVL F	Cosmos.....	Ga. s.	47	41	67.0	15.0	6.0	*80	1909	City Island, N. Y.....	1	4	New Orleans, La.
GVL H	Dandelion.....	St. p.	†216	140.0	31.0	4.5	503	1893	Rock Island, Ill.....	4	14	Rock Island, Ill.
GVL J	Elm.....	Ga. s.	219	137	101.0	30.0	9.0	*150	1918	East Boothbay, Me.....	2	4	Tompkinsville, N. Y.
GVL K	Pine.....	Ga. s.	25	16	61.0	15.0	5.6	*50	1918	Nysack, N. Y.....	2	8	Do.
GVL M	Cedar.....	St. s.	†1,500	188.0	36.0	18.5	1,400	1917	Long Beach, Calif.....	7	25	Ketchikan, Alaska.
GVL T	Myrtle.....	St. s.	348	240	130.0	25.0	11.0	225	1872	Philadelphia, Pa.....	4	16	Tompkinsville, N. Y.
GVL W	Mistletoe.....	St. p.	352	176	153.0	26.0	9.0	370	1872	Chester, Pa.....	4	16	Do.
GVM D	Aspen.....	St. s.	277	82	118.0	25.0	12.0	440	1906	Toledo, Ohio.....	4	10	Detroit, Mich.
GVM J	Jessamine.....	St. p.	257	155	146.0	24.0	10.0	350	1881	Baltimore, Md.....	4	18	Baltimore, Md.
GVM T	Arbutus.....	St. s.	400	75	145.0	25.0	11.0	360	1879	do.....	6	22	Do.
GVM W	Penny.....	St. s.	314	157	147.0	25.0	11.0	250	1878	Philadelphia, Pa.....	4	17	Tompkinsville, N. Y.
GVB N	John Rodgers.....	St. p.	260	151.0	27.0	9.0	260	1883	Newburgh, N. Y.....	4	17	Do.
GVND	ORLEANDER.....	St. p.	344	165.0	34.6	7.0	600	1903	Dubuque, Iowa.....	3	17	St. Louis, Mo.
GVNF	Madrono.....	St. s.	411	206	164.0	27.9	15.0	750	1835	Camden, N. J.....	6	20	San Francisco, Calif.
GVNH	GOLDENROD.....	St. p.	461	143	150.0	27.0	4.0	152	1838	Jeffersonville, In l.....	0	0	Rock Island, Ill.
GVNJ	Gardenia.....	St. s.	160	83	117.0	20.0	9.0	200	1879	East Deering, Me.....	0	0	Tompkinsville, N. Y.
GVNK	ZEZANIA.....	St. s.	417	331	150.0	27.0	12.0	650	1888	Baltimore, Md.....	5	23	Portland, Me.
GVNM	COLUMBINE.....	St. s.	424	212	145.0	27.0	15.0	800	1892	Cleveland, Ohio.....	7	23	Baltimore, Md.
GVNP	LILAC.....	St. s.	434	212	145.0	27.0	15.0	800	1892	do.....	5	19	San Juan, P. R.
GVNQ	AZALEA.....	St. s.	†330	145.0	25.0	12.0	400	1891	New York, N. Y.....	5	22	Boston, Mass.
GVNR	AMARANTH.....	St. s.	744	488	150.0	28.0	14.0	672	1892	Cleveland, Ohio.....	5	24	Detroit, Mich.
GVNS	MAPLE.....	St. s.	392	205	155.0	30.0	12.0	650	1893	Elizabethport, N. J.....	6	24	Baltimore, Md.
GVNT	MANGROVE.....	St. s.	572	392	165.0	30.0	12.0	550	1897	do.....	5	24	Charleston, S. C.
GVNW	MAYFLOWER.....	St. s.	572	392	155.0	30.0	12.0	650	1897	Bath, Me.....	5	24	Boston, Mass.
GVPC	Marigold.....	St. s.	454	252	150.0	27.0	12.0	550	1890	Wyandotte, Mich.....	6	20	Detroit, Mich.
GVPD	Clover.....	St. s.	96	65	80.0	22.0	7.0	140	1899	Manitowoc, Wis.....	4	8	Do.
GVPF	Daisy.....	St. s.	35	12	74.0	14.0	5.0	60	1892	New Bedford, Mass.....	2	5	Tompkinsville, N. Y.
GVPH	IRIS.....	St. s.	428	292	142.0	24.0	10.0	800	1897	Philadelphia, Pa.....	5	20	Philadelphia, Pa.
GVPJ	Holly.....	St. p.	367	142	167.0	24.0	10.0	400	1881	Baltimore, Md.....	5	18	Baltimore, Md.
GVPK	Water Lily.....	Ga. s.	33	19	61.0	11.0	5.0	*38	1895	Morris Heights N. Y.....	2	2	Charleston, S. C.
GVPL	HEATHER.....	St. s.	†631	165.0	28.0	15.0	685	1903	Seattle, Wash.....	7	20	Portland, Ore.
GVPM	LARKSPUR.....	St. s.	685	162.0	30.0	14.0	750	1903	Pt. Richmond, N. Y.....	6	24	Tompkinsville, N. Y.
GVPN	CROCUS.....	St. s.	626	155.0	29.0	14.0	700	1904	Shooters Island, N. Y.....	5	27	Buffalo, N. Y.
GVPP	HYACINTH.....	St. s.	738	485	150.0	28.0	14.0	878	1903	Port Huron, Mich.....	5	20	Milwaukee, Wis.
GVPR	IVY.....	St. s.	550	165.0	30.0	13.0	700	1904	Baltimore, Md.....	5	24	Key West, Fla.
GVPS	JUNIPER.....	St. s.	84	57	90.0	18.0	8.0	290	1903	do.....	2	9	Baltimore, Md.
GVPT	MAGNOLIA.....	St. s.	550	165.0	30.0	13.0	700	1904	do.....	5	25	New Orleans, La.
GVPW	SUMAC.....	St. s.	681	386	160.0	30.0	13.0	700	1903	Pt. Richmond, N. Y.....	5	23	Milwaukee, Wis.
GVRB	SUNFLOWER.....	St. s.	†728	163.0	31.0	15.0	900	1907	Wilmington, Del.....	6	26	New Orleans, La.
GVR C	TULIP.....	St. s.	677	300	174.0	30.0	16.0	1,000	1903	Camden, N. J.....	7	26	Tompkinsville, N. Y.
GVR D	CYPRESS.....	St. s.	677	300	174.0	30.0	16.0	1,000	1903	do.....	7	26	Charleston, S. C.
GVR F	HIBISCUS.....	St. s.	677	300	174.0	30.0	16.0	1,000	1908	do.....	6	26	Portland, Me.
GVR H	ANEMONE.....	St. s.	677	300	174.0	30.0	16.0	1,000	1908	do.....	6	23	Boston, Mass.
GVR J	MANZANITA.....	St. s.	677	300	174.0	30.0	16.0	1,000	1908	do.....	7	23	Portland, Ore.
GVR K	SEQUOIA.....	St. s.	677	300	174.0	30.0	16.0	1,000	1908	do.....	7	23	San Francisco, Calif.
GVR L	KUKUI.....	St. s.	677	300	174.0	30.0	16.0	1,000	1908	do.....	7	23	Honolulu, Hawaii.
GVR M	ORCHID.....	St. s.	677	300	174.0	30.0	16.0	1,000	1908	do.....	7	26	Baltimore, Md.
GVR N	CAMELLIA.....	St. s.	†276	125	106.0	21.0	10.0	280	1911	Muskegon, Mich.....	4	17	New Orleans, La.
GVR P	Laurel.....	St. s.	†218	95.5	22.0	8.4	157	1915	Baltimore, Md.....	4	12	Baltimore, Md.
GVR Q	Fern.....	St. s.	†245	98.4	22.0	10.0	290	1915	Winslow, Wash.....	4	11	Ketchikan, Alaska.
GVR S	Rose.....	St. s.	†127	119.0	24.5	11.0	330	1916	Seattle, Wash.....	4	16	Portland, Ore.
GVRT	Woodbine.....	Ga. s.	71	48	85.0	16.0	7.0	*125	1913	New Brighton, N. Y.....	2	5	Philadelphia, Pa.
GVR W	Snowdrop.....	Ga. s.	32	19	61.0	11.0	5.0	*32	1896	Morris Heights N. Y.....	2	2	Key West, Fla.

* Brake horsepower.

† Displacement.

‡ Composite.

LIST OF VESSELS OF THE COAST AND GEODETIC SURVEY, ARRANGED ACCORDING TO SIGNAL LETTERS.

[Steel vessels in SMALL CAPITALS, wood in roman.]

STEAM VESSELS.


Signal letters.	Call letters.	Rig.	Vessel.	Displacement.	Tonnage.		Register length.	Register breadth.	Draft.	Indicated horse-power.	Speed.	Coal capacity.	When built.	Where built.	Complement.		Where employed.
					Gross.	Net.									Officers.	Men.	
GVSC	NLK	St. s.	*Bache.....	472	370	232	153.2	26.2	10.0	400	10.5	96	1901	Shooters Island, N. Y.	9	44	Atlantic coast.
GVSI	NQU	St. s.	SURVEYOR.....	1,000	172.8	34.1	12.0	1,321	12.0	†77,690	1917	Manitowoc, Wis.....	11	58	Alaska.
GVTO	NLH	St. s.	Patterson.....	719	500	453	163.0	27.3	14.2	215	9.0	133	1882	Brooklyn, N. Y.....	12	50	Pacific coast.
GVWB		St. s.	Cosmos.....	25	52.5	12.0	4.0	55	7.0	5	1887	Mare Island, Calif.....	3	8	Alaska.	
GVWC	NLJ	St. s.	PATHFINDER.....	575	690	469	168.0	33.6	12.0	846	12.6	240	1899	Elizabeth, N. J.....	15	71	Philippines.
GVWD		St. s.	ONWARD.....	157	106	128.0	17.0	6.5	475	13.0	24	1906	New York, N. Y.....	6	20	Atlantic coast.	
GVWF		St. s.	*Yukon.....	88	25	75.0	15.7	5.0	100	7.5	16	1898 do.....	4	14	Alaska.	
GVWH		St. s.	Hydrographer.....	146	116	79	101.0	19.5	6.8	250	10.0	22	1901	Port Jefferson, N. Y.....	5	18	Atlantic and Gulf.
GVWI	NLI	St. s.	Explorer.....	450	335	228	135.0	27.0	10.0	400	10.2	85	1904	Wilmington, Del.....	7	43	Pacific coast.
GVWK		St. s.	*FATHOMER.....	550	431	144.0	25.0	9.5	400	10.0	98	1904	Hongkong, China.....	7	41	Philippines.
GVWL	NELF	St. s.	RANGER.....	228	219	149	123.0	22.0	8.0	1,200	8.6	38	1910	New York, N. Y.....	5	33	Gulf coast.
GVWM	NQA	St. s.	ISIS.....	377	256	180.4	24.8	11.7	2,000	15.0	120	1902	Newburgh, N. Y.....	9	47	Atlantic coast.	
GVWP	NGO	St. s.	ARCTURUS.....	456	272	160.0	26.3	9.5	500	12.0	70	1912	Wilmington, Del.....	8	46	Pacific coast.	
GVWQ	NUGG	St. s.	NATOMA.....	112	76	110.0	17.0	6.0	250	10.0	32,000	1913	Morris Heights, N. Y.....	6	18	Do.	
GVWR	WFY	St. s.	SIALLA.....	300	552	308	185.0	27.0	12.0	1,200	14.5	‡45,000	1913	Wilmington, Del.....	9	47	Do.
GVWS	NJJ	St. s.	WENONAH.....	340	280	160	143.4	22.8	10.0	500	12.0	64	1915	Boston, Mass.....	6	40	Do.
MCLF		St. s.	*Marinduque.....	345	411	197	132.0	23.0	10.2	300	8.0	75	1901	Uraga, Japan.....	9	37	Philippines.
MCLT		St. s.	*Rombon.....	345	411	198	132.0	23.0	10.2	300	8.0	75	1901do.....	9	37	Do.

*Composite.

†Gallons of fuel oil.

‡Owned by the Government of the Philippine Islands and assigned for the use of the Coast and Geodetic Survey.

§Gallons of gasoline.



NATIONAL FLAG
(ENSIGN AND MERCHANT FLAG)



COMMISSION PENNANT



UNION JACK





SECRETARY OF THE TREASURY
For Asst. Sec'y, white flag with blue stars and emblem



SECRETARY OF WAR
For Asst. Sec'y, white flag with red stars and emblem



PRESIDENT'S FLAG



SECRETARY OF THE NAVY
For Asst. Sec'y, white flag with blue stars and anchor



SECRETARY OF COMMERCE
For Asst. Sec'y, white flag with blue stars and emblem



SERVICE FLAGS



BUREAU OF NAVIGATION



COAST AND GEODETIC SURVEY



COAST GUARD





BUREAU OF FISHERIES



BUREAU OF LIGHTHOUSES



SERVICE FLAGS





FLAGS OF THE PRINCIPAL MARITIME COUNTRIES PLATE V





FLAGS OF THE PRINCIPAL MARITIME COUNTRIES PLATE VI





FLAGS OF THE PRINCIPAL MARITIME COUNTRIES PLATE VII





COUNTRIES HAVING A COMMON MAN-OF-WAR
AND MERCHANT FLAG


PLATE VIII

<p>BELGIUM</p> 	<p>BRAZIL</p> 	<p>CHILE</p> 	<p>CUBA</p> 
<p>FRANCE</p> 	<p>LIBERIA</p> 	<p>MOROCCO</p> 	<p>MUSCAT-ZANZIBAR</p> 
<p>NETHERLANDS</p> 	<p>PANAMA</p> 	<p>PORTUGAL</p> 	<p>SERBIA</p> 
<p>SWITZERLAND</p> 	<p>TURKEY, EGYPT</p> 	<p>URUGUAY</p> 	<p>GENEVA CONVENTION</p> 
<p>CONSULAR FLAG</p> 			


10

FUNNELS AND HOUSE FLAGS OF SOME
PRINCIPAL STEAMSHIP LINES IN AMERICAN TRADE

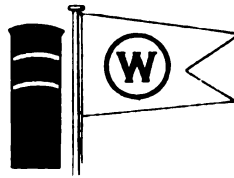
PLATE IX



U. S. Shipping Board,
(American.)




American Line,
(American.)




New York and Cuba Mail,
(American.)



Admiral,
(American.)



New York and Porto Rico,
(American.)




Red D,
(American.)




Pacific Mail,
(American.)



American-Hawaiian,
(American.)



Oceanic,
(American.)



Pacific Coast Co.,
(American.)




Cunard,
(British.)



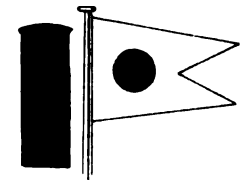
White Star,
(British.)



Holland-America,
(Dutch.)




Anchor,
(British.)




Wilson,
(British.)



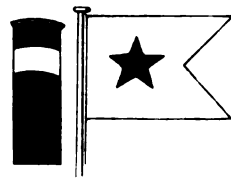
Spanish Line,
(Spanish.)



Norwegian-American,
(Norwegian.)




Atlantic Transport,
(British.)



Red Star,
(American-Belgian.)




Scandinavian-American,
(Danish.)




Compagnie Generale Transatlantique,
(French.)



Leyland,
(British.)



Canadian-Pacific,
(British.)



Nippon Yusen Kaisha,
(Japanese.)



Toyo Kisen Kaisha,
(Japanese.)




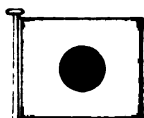






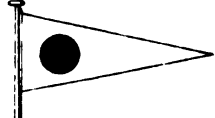


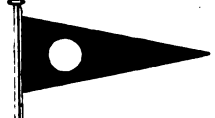


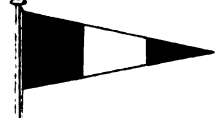


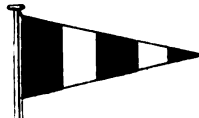
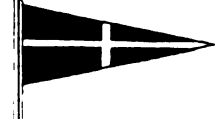








FUNNELS AND HOUSE FLAGS OF SOME
PRINCIPAL STEAMSHIP LINES IN AMERICAN TRADE

PLATE X

 <p>United Fruit, (American.)</p>	 <p>Clyde, (American.)</p>	 <p>Lamport and Holt, (British.)</p>	 <p>Navigazione Generale Italiana, (Italian.)</p>	 <p>Prince Line, (British.)</p>
 <p>Royal Mail, (British.)</p>	 <p>Royal West India Mail, (Dutch.)</p>	 <p>Blue Funnel Line, (British.)</p>	 <p>La Veloce, (Italian.)</p>	 <p>Lloyd Sabaudo, (Italian.)</p>
 <p>Lloyd Brasileiro, (Brazilian.)</p>	 <p>Grace Line, (American.)</p>	 <p>Munson Line, (American.)</p>	 <p>Bull Steamship Co., (American.)</p>	 <p>Malloy Line, (American.)</p>
 <p>Furness, (British.)</p>	 <p>International, (American.)</p>	 <p>Old Dominion, (American.)</p>	 <p>Merchants and Miners, (American.)</p>	 <p>Savannah Line, (American.)</p>
 <p>Southern Pacific, (American.)</p>	 <p>Alaska Steamship Co., (American.)</p>	 <p>Panama Railroad Line, (American.)</p>	 <p>Luckenbach Line, (American.)</p>	 <p>Panama Pacific Line, (American.)</p>



FLAGS AND PENNANTS TO BE USED IN THE INTERNATIONAL CODE.


<p>A </p>	<p>I </p>	<p>Q </p>	<p>Y </p>
<p>B </p>	<p>J </p>	<p>R </p>	<p>Z </p>
<p>C </p>	<p>K </p>	<p>S </p>	
<p>D </p>	<p>L </p>	<p>T </p>	<p>"CODE FLAG" AND "ANSWERING PENNANT."</p>
<p>E </p>	<p>M </p>	<p>U </p>	<p></p>
<p>F </p>	<p>N </p>	<p>V </p>	<p>When used as the "Code Flag" it is to be hoisted under the ensign.</p>
<p>G </p>	<p>O </p>	<p>W </p>	<p>When used as the "Answering Pennant" it is to be hoisted at the masthead or where best seen.</p>
<p>H </p>	<p>P </p>	<p>X </p>	

NOTE.—It is desirable, to prevent confusion, that the pennants used should be at least twice as long as the burgees and square flags.

A HORN & CO BALTIMORE

10

To open communication by the Code, show the ensign with the following pennant under it, thus:



When hoisted under the ensign, the Code Pennant denotes a signal taken from the International Code. When hoisted by itself at the masthead, or where it can best be seen, it is the Answering Pennant.

Communication may then be commenced, and any message following in this paper, or found under the heading "Danger or Distress" in the International Code Signal Book, may be exchanged, strictly following the INTERNATIONAL COMMERCIAL CODE and the instructions given below.

The above signal, asking to open communication, should be shown in every case of distress by the shore station, for it may be that the vessel has the INTERNATIONAL CODE, but, until seeing this signal, will not know she can use it.

SIGNALS ADOPTED FROM AND TO BE FOUND IN INTERNATIONAL COMMERCIAL CODE SIGNAL BOOK, REFERRED TO ABOVE.
















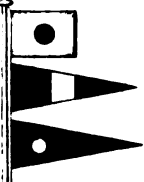
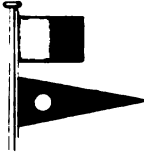
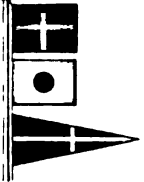
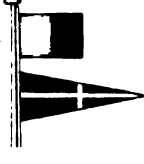
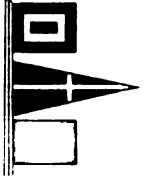


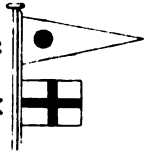


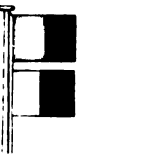
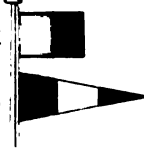
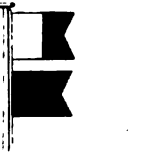
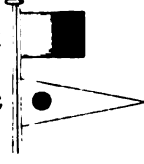
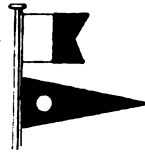




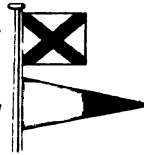
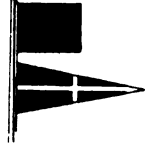
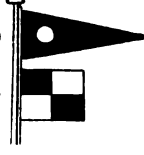

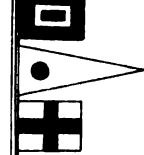
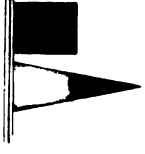
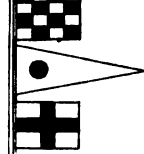

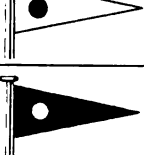

<p>N C</p>  	<p>In distress; want immediate assistance.</p>	<p>B J</p> 	<p>Engines broken down; I am disabled.</p>
<p>D C</p>  	<p>We are coming to your assistance.</p>	<p>J D</p>  	<p>You are standing into danger.</p>
<p>E Y</p>  	<p>Do not attempt to land in your own boats.</p>	<p>F Z</p>  	<p>Heavy weather coming; look sharp.</p>
<p>B I</p>  	<p>Damaged rudder; can not steer.</p>	<p>F R</p>  	<p>Bar is impassable.</p>



PLATE XIII

<p>I E D</p> 	<p>Cast off.</p>	<p>K D</p> 	<p>Landing is impossible.</p>
<p>R I F</p> 	<p>Make fast—to—</p>	<p>K F</p> 	<p>Look out for rocket line (or, line).</p>
<p>W F Q</p> 	<p>Slack away.</p>	<p>K A</p> 	<p>Endeavor to send a line by boat (cask, kite, raft, etc.).</p>
<p>K T</p> 	<p>Shift your berth. Your berth is not safe.</p>	<p>C X</p> 	<p>No assistance can be rendered; do the best you can for yourselves.</p>
<p>K P</p> 	<p>Hold on until high water.</p>	<p>K G</p> 	<p>Lookout will be kept on the beach all night.</p>
<p>K H</p> 	<p>Remain by the ship.</p>	<p>K E</p> 	<p>Lights, or Fires will be kept at the best place for coming on shore.</p>
<p>A B</p> 	<p>Abandon the vessel as fast as possible.</p>	<p>K C</p> 	<p>Keep a light burning.</p>

20

<p>A D</p> 	<p>Do not abandon the vessel until the tide has ebbled.</p>	<p>A G</p> 	<p>I must abandon the vessel.</p>
<p>N M</p> 	<p>I am on fire.</p>	<p>P T</p> 	<p>Want a pilot.</p>
<p>N O</p> 	<p>I am sinking (or, on fire); send all available boats to save passengers and crew.</p>	<p>V G</p> 	<p>What is name of ship or Signal Station in sight?</p>
<p>Y F</p> 	<p>Want assistance; mutiny.</p>	<p>D U</p> 	<p>Repeat ship's name; your flags were not made out.</p>
<p>Y L</p> 	<p>Want immediate medical assistance.</p>	<p>W C X</p> 	<p>Signal not understood, though the flags are distinguished.</p>
<p>Y G</p> 	<p>Want a boat immediately (if more than one, number to follow.)</p>	<p>N C X</p> 	<p>I can not make out the flags (or, signals).</p>
<p>Y P</p> 	<p>Want a tug (if more than one, number to follow.)</p>	<p>C D</p> 	<p>Assent—Yes.</p>
		<p>D</p> 	<p>Negative—No.</p>



LIST OF VESSELS OF THE BUREAU OF FISHERIES, ARRANGED ACCORDING TO SIGNAL LETTERS.

[Iron vessel in *italics*, wood in roman.]

Signal letters.	Rig.	Name.	Gross tonnage.	Net tonnage.	Length.	Breadth.	Depth.	When built.	Where built.	Complement.	
										Officers.	Men.
GVQB	Steam screw	<i>Albatross</i>	638	384	200.0	27.6	16.9	*1882	Wilmington, Del.	8	11
GVQC	do.	<i>Fish Hawk</i>	441	205	146.6	27.0	10.9	*1879	do.	2	42
GVQD	do.	Gannet		16	61.0	12.3		1890	Boston, Mass.	1	4
GVQH	do.	Phalarope ¹	55	27	82.0	16.0	7.4	1881	East Boston, Mass.	2	4
GVQK	do.	<i>Shearwater</i>	95	63	85.0	18.0	8.5	1909	Ferrysburg, Mich.		
GVQL	do.	Osney ²	40	23	72.0	17.3	6.0	1895	San Francisco, Calif.	2	4
GVQM	do.	Halcyon	197		108.6	22.0	10.5	*1917	East Boothbay, Me.	4	8

¹ Formerly st. y. *Adelita* (105989).

² Formerly st. s. *Wigwam* (81501).

*Built under contract.











LIST OF VESSELS OF THE BUREAU OF NAVIGATION, DEPARTMENT OF COMMERCE, ARRANGED ACCORDING TO SIGNAL LETTERS.













Signal letters.	Rig.	Name.	Gross tonnage.	Net tonnage.	Length.	Breadth.	Depth.	When built.	Where built.	Complement.	
										Officers.	Men.
GVBD	Gas screw	Tarragon	20	17	52.0	13.2	4.2	1907	Bayport, N. Y.	2	5
GVBF	do.	Dixie	52	35	86.4	13.6	6.7	1908	Bayonne, N. J.	2	7
GVBH	do.	Kilkenny	52	45	79.4	14.4	6.6	1909	New York, N. Y.	2	7
GVBJ	do.	Psyche V	43	34	68.6	14.0	6.5	1911	East Greenwich, R. I.	2	6
GVBK	do.	Siwash	56	41	70.0	14.7	6.7	1916	New York, N. Y.	2	7










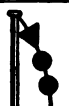


SPECIAL DISTANT SIGNALS.




Made by a single hoist followed by the STOP signal. Arranged numerically for reading off a signal.

THESE SIGNALS MAY BE MADE BY THE SEMAPHORE, BY CONES, BALLS, AND DRUMS, OR BY SQUARE FLAGS, BALLS, PENNANTS, AND WHEFTS.





SIGNAL.	MEANING.	
	2	“Preparative,” “Answering,” or, “Stop,” after each complete signal.
	1 2	Aground; want immediate assistance.
	2 1	Fire, or, Leak; want immediate assistance.
	2 2	Annul the whole signal.
	2 3	You are running into danger, or, Your course is dangerous.
	2 4	Want water immediately.
	3 2	Short of provisions; starving.
	4 2	Annul the last hoist; I will repeat it.
	1 1 2	I am on fire.
	1 2 1	I am aground.

SPECIAL DISTANT SIGNALS, ARRANGED NUMERICALLY.		
SIGNAL.		MEANING.
	1 2 2	Yes, <i>or</i> , Affirmative.
	1 2 3	No, <i>or</i> , Negative.
	1 2 4	Send lifeboat.
	1 3 2	Do not abandon the vessel.
	1 4 2	Do not abandon the vessel until the tide has ebbed.
	2 1 1	Assistance is coming.
	2 1 2	Landing is impossible.
	2 1 3	Bar, <i>or</i> , Entrance is dangerous.
	2 1 4	Ship disabled; will you assist me into port?
	2 2 1	Want a pilot.
	2 2 3	Want a tug; can I obtain one?
	2 2 4	Asks the name of ship (<i>or</i> , signal station) in sight, <i>or</i> , Show your distinguishing signal.

SPECIAL DISTANT SIGNALS, ARRANGED NUMERICALLY.		
SIGNAL.		MEANING.
	2 3 1	Show your ensign.
	2 3 2	Have you any dispatches (message, orders, or, telegrams) for me?
	2 3 3	Stop, Bring-to, or, Come nearer; I have something important to communicate.
	2 3 4	Repeat signal, or hoist it in a more conspicuous position.
	2 4 1	Can not distinguish your flags; come nearer, or make Distant Signals.
	2 4 2	Weigh, Cut, or, Slip; wait for nothing; get an offing.
	2 4 3	Cyclone, Hurricane, or, Typhoon expected.
	3 1 2	Is war declared? or, Has war commenced?
	3 2 1	War is declared, or, War has commenced.
	3 2 2	Beware of torpedoes; channel is mined.
	3 2 3	Beware of torpedo boats.
	3 2 4	Enemy is in sight.

SPECIAL DISTANT SIGNALS, ARRANGED NUMERICALLY.		
SIGNAL.		MEANING.
	3 3 2	Enemy is closing with you, <i>or</i> , You are closing with the enemy.
	3 4 2	Keep a good look-out, as it is reported that enemy's men-of-war are going about disguised as merchantmen.
	4 1 2	Proceed on your voyage.

THE FOLLOWING DISTANT SIGNALS MADE WITH FLAG AND BALL, OR PENNANT AND BALL, HAVE THE SPECIAL SIGNIFICATION INDICATED BENEATH THEM.

			
You are running into danger.	Fire, <i>or</i> , Leak; want immediate assistance.	Short of provisions. Starving.	Aground; want immediate assistance.

SEMAPHORES.

There are many semaphores established on the French, Italian, Portuguese, and some on the Spanish and Austrian coasts, where only the international Code of Signals is now used. Where practicable these semaphores have means of communicating by telegraph with each other and with the chief metropolitan lines and foreign stations.

Passing ships are able to exchange communication with the semaphores, and when required their messages are forwarded to their destination according to the fixed tariff. On the coasts of Great Britain there are signal stations which offer the same facilities to passing vessels.

BOAT SIGNALS.

The Symbols for Boat Signals are—

1. Two *square* flags, or handkerchiefs, or pieces of cloth.

2. Two long strips of cloth, or parts of a plank, or pieces of wood longer than broad.

3. Two balls or hats, or round bundles, or buckets.

With these any of the Distance Signals can be made—holding the Symbol at arm's length; and the Signal is to be *made from right to left* and *read from left to right*, thus:



Equivalent to Ball above Pennant, or, "You are running into danger."

In making Boat Signals it is important to use only the proper means to attract attention, and to avoid those that may occasion confusion or misinterpretation.

DISTRESS SIGNALS.

(SEE ARTICLE 31 OF INTERNATIONAL RULES.)

When a vessel is in distress and requires assistance from other vessels or from the shore the following shall be the signals to be used or displayed by her, either together or separately, namely:

In the daytime—

- (1) A gun or other explosive signal fired at intervals of about a minute.
- (2) The International Code signal of distress indicated by NC.
- (3) The distant signal, consisting of a square flag, having either above or below it a ball or anything resembling a ball.
- (4) A continuous sounding with any fog-signal apparatus.

At night—

- (1) A gun or other explosive signal fired at intervals of about a minute.
- (2) Flames on the vessel (as from a burning tar barrel, oil barrel, and so forth).
- (3) Rockets or shells throwing stars of any color or description, fired one at a time, at short intervals.
- (4) A continuous sounding with any fog-signal apparatus.

LIST OF WEATHER BUREAU STATIONS AND STORM-WARNING DISPLAY STATIONS ON THE U. S. SEACOAST TELEGRAPH LINES.

ATLANTIC COAST.

Block Island, Rhode Island.
Norfolk, Virginia.
Cape Henry, Virginia.

Manteo, North Carolina.
Hatteras, North Carolina.
Key West, Florida.

PACIFIC COAST.

Tatoosh Island, Washington.
Neah Bay, Washington.
Clallam Bay, Washington.
Twin, Washington.

Port Angeles, Washington.
North Head, Washington.
Point Reyes Light, California.

LAKE SUPERIOR.

* Whitefish Point, Michigan.

LAKE HURON.

* Thunder Bay Island, Michigan.
* Middle Island, Michigan.

Alpena, Michigan.

LAKE MICHIGAN.

* St. James, Beaver Island, Michigan.
Sleeping Bear Point, Michigan.

* North Manitou Island, Michigan.
* South Manitou Island, Michigan.

Of the above stations the following are supplied with International Code Signals, and communication can be had therewith for the purpose of obtaining information concerning the approach of storms, weather conditions in general, and for the purpose of sending telegrams to points on commercial lines:

Cape Henry, Virginia.
Sand Key, Florida.
Tatoosh Island, Washington.

Port Angeles, Washington.
North Head, Washington.
Point Reyes Light, California.


Cape Henry, Va., and Sand Key, Fla., in addition, are equipped for communication by Morse Code, flashlight, by night.

Any message signaled by the International Code, as adopted or used by England, France, America, Denmark, Holland, Sweden, Norway, Russia, Greece, Italy, Spain, Portugal, and Brazil, received at these telegraphic signal stations, or by the Morse Code, flashlight, at night, at Cape Henry, Va., will be transmitted and delivered to the address on payment at the station of the telegraphic charge. All messages received from or addressed to the War, Navy, Treasury, State, Interior, or other official departments at Washington, are telegraphed without charge over the Weather Bureau lines.


The Philadelphia Maritime Exchange at Delaware Breakwater, Del., is equipped for day and night communication with passing vessels. The International Code is used by day and the Morse Code, flashlight, by night. Messages to or from vessels will be forwarded to destination.

* Weather Bureau storm-warning display stations.


SMALL CRAFT, STORM, AND HURRICANE WARNINGS. DAY SIGNALS.



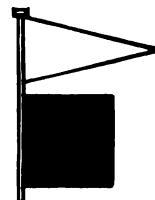
Northeast storm.



Southeast storm.




Southwest storm.



Northwest storm.



Hurricane, or whole gale.



Small craft.

NIGHT SIGNALS.¹

Northeast storm.



Southeast storm.



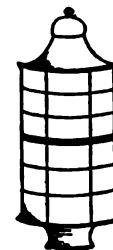
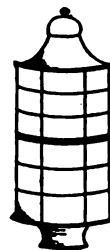
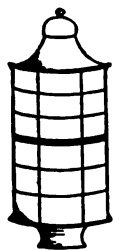
Southwest storm.



Northwest storm.



Hurricane, or whole gale.



¹ This system of *night* storm warnings is in use at present on the Great Lakes, Atlantic and Gulf coasts. It is expected to become effective also on the Pacific coast about Oct. 1, 1919. On the Pacific coast the night warnings are indicated as follows: A *red* light indicates easterly winds and a *white* light below a *red* light, westerly winds.

EXPLANATION OF SMALL CRAFT, STORM, AND HURRICANE WARNINGS.¹

Small-craft warning.—A red pennant indicates that moderately strong winds that will interfere with the safe operation of small craft are expected. No night display of small-craft warnings is made.

Northeast storm warning.—A red pennant above a square red flag with black center displayed by day, or two red lanterns, one above the other, displayed by night, indicates the approach of a storm of marked violence with winds beginning from the northeast.

Southeast storm warning.—A red pennant below a square red flag with black center displayed by day, or one red lantern displayed by night, indicates the approach of a storm of marked violence with winds beginning from the southeast.

Southwest storm warning.—A white pennant below a square red flag with black center displayed by day, or a white lantern below a red lantern displayed by night, indicates the approach of a storm of marked violence with winds beginning from the southwest.

Northwest storm warning.—A white pennant above a square red flag with black center displayed by day, or a white lantern above a red lantern displayed by night, indicates the approach of a storm of marked violence with winds beginning from the northwest.

Hurricane, or whole-gale warning.—Two square flags, red with black centers, one above the other, displayed by day, or two red lanterns, with a white lantern between, displayed by night, indicate the approach of a tropical hurricane, or of one of the extremely severe and dangerous storms which occasionally move across the Great Lakes.

¹ The system of night warnings herein described is in use at present on the Great Lakes, Atlantic and Gulf coasts. It is expected to become effective also on the Pacific coast about Oct. 1, 1919. On the Pacific coast the night warnings are indicated as follows: A red light indicates easterly winds and a white light below a red light, westerly winds.

WEATHER FORECAST FLAGS.

No. 1. *White Flag.*



Clear or fair weather.

No. 2. *Blue Flag.*



Rain or snow.

No. 3. *White and Blue Flag.*



Local rain or snow.

No. 4. *Black Triangular Flag.*



Temperature.

No. 5. *White Flag with black square in center.*



Cold wave.

Number 1, white flag, indicates clear or fair weather. Number 2, blue flag, indicates rain or snow. Number 3, white and blue flag (parallel bars of white and blue), indicates that local rains or showers will occur, and that the rainfall will not be general. Number 4, black triangular flag, always refers to temperature; when placed above numbers 1, 2, or 3 it indicates warmer weather; when placed below numbers 1, 2, or 3 it indicates colder weather; when not displayed, the indications are that the temperature will remain stationary, or that the change in temperature will be slight. Number 5, white flag, with black square in center, indicates the approach of a *sudden* and *decided* fall in temperature, and is displayed alone.

2. When displayed on poles the flags should be arranged to read downward; when displayed from horizontal supports a small streamer should be attached to indicate the point from which the flags are to be read.

RULES FOR MANEUVERING A VESSEL IN THE PRESENCE OF CYCLONIC STORMS.

[Pilot Chart, Hydrographic Office, U. S. Navy.]

NORTHERN HEMISPHERE.

Right or dangerous semicircle.—Steamers: Bring the wind on the starboard bow, make as much way as possible, and if obliged to heave to, do so head to sea. Sailing vessels: Keep close hauled on the starboard tack, make as much way as possible, and if obliged to heave to, do so on the starboard tack.

Left or navigable semicircle.—Steam and sailing vessels: Bring the wind on the starboard quarter, note the course and hold it. If obliged to heave to, steamers may do so stern to sea; sailing vessels on the port tack.

On the storm track, in front of center.—Steam and sailing vessels: Run for the left semicircle with wind on starboard quarter, and when in that semicircle maneuver as above.

On the storm track, in rear of center.—Avoid it by the best practicable route, having due regard for the storm's recurving to the northward and eastward.

SOUTHERN HEMISPHERE.

Left or dangerous semicircle.—Steamers: Bring the wind on the port bow, make as much way as possible, and if obliged to heave to, do so head to sea. Sailing vessels: Keep close hauled on the port tack, make as much way as possible, and if obliged to heave to, do so on the port tack.

Right or navigable semicircle.—Steam and sailing vessels: Bring the wind on the port quarter, note the course and hold it. If obliged to heave to, steamers may do so stern to sea; sailing vessels on the starboard tack.

On the storm track, in front of center.—Steam and sailing vessels: Run for right semicircle, with wind on port quarter, and when in that semicircle maneuver as above.

On the storm track, in rear of center.—Avoid it by the best practicable route, having due regard for the storm's recurving to the southward and eastward.

The above rules depend, of course, upon having sea room. In case land interferes, a vessel should heave to, as recommended for the semicircle in which she finds herself.

LIFE-SAVING SIGNALS.

The following signals, recommended by the late International Marine Conference for adoption by all institutions for saving life from wrecked vessels, have been adopted by the United States Coast Guard.

1. Upon the discovery of a wreck by night, the life-saving force will burn a red pyrotechnic light or a red rocket to signify, "You are seen; assistance will be given as soon as possible."
2. A red flag waved on shore by day, or a red light, red rocket, or red Roman candle displayed by night, will signify, "Haul away."
3. A white flag waved on shore by day, or a white light slowly swung back and forth, or a white rocket or white Roman candle fired by night, will signify, "Slack away."
4. Two flags, a white and a red, waved at the same time on shore by day, or two lights, a white and a red, slowly swung at the same time, or a blue pyrotechnic light burned by night, will signify, "Do not attempt to land in your own boats; it is impossible."
5. A man on shore beckoning by day, or two torches burning near together by night, will signify, "This is the best place to land."

(154)



JUN 14 1920

